



## **PHASE I ENVIRONMENTAL SITE ASSESSMENT**

**Approximately 1.77 Acres**

**7811 Harrisburg Boulevard**

**Houston, Harris County, Texas**

DATE: SEPTEMBER 1, 2020

PROJECT: 20-0563

DOC NO.: REP-20-0563-001 REV 0

**PREPARED FOR:**

**Houston Land Bank**

**4450 Harrisburg Boulevard, Suite 414**

**Houston, Texas 77011**

**ESE Partners, LLC**

2002 West Grand Parkway North, Suite 140

Katy, Texas 77449

Telephone: 281 501 6100

Facsimile: 281 501 6105

[www.esepartners.com](http://www.esepartners.com)

Copyright © 2020

Document Production / Revision Status						
Rev	Description	Date	Contributors	Author	Technical Review	Internal Standards Review
0	Final to Client	9/1/2020	Ethan Norsworthy	<input checked="" type="checkbox"/>	<input checked="" type="checkbox"/>	<input type="checkbox"/>
			Nathan Hoppe	<input type="checkbox"/>	<input checked="" type="checkbox"/>	<input checked="" type="checkbox"/>
			Sophie Murphy	<input type="checkbox"/>	<input type="checkbox"/>	<input checked="" type="checkbox"/>

## Contents

<b>ABBREVIATIONS</b>	<b>VI</b>
<b>EXECUTIVE SUMMARY</b>	<b>1</b>
Findings	1
Opinion	2
Conclusions	2
<b>1 INTRODUCTION</b>	<b>3</b>
1.1 Purpose	3
1.2 Detailed Scope-of-Services	3
1.3 Significant Assumptions	4
1.4 Data Gaps	4
1.5 Limitations and Exceptions of Assessment	4
1.6 Special Terms and Conditions	4
1.7 User Reliance	4
<b>2 SITE DESCRIPTION</b>	<b>5</b>
2.1 Site Location and Legal Description	5
2.2 Site and Vicinity Characteristics	6
2.3 Current Use of the Property	6
2.4 Site Improvements	6
2.5 Current Uses of Adjoining Property	6
<b>3 USER PROVIDED INFORMATION</b>	<b>7</b>
3.1 Valuation Reduction for Environmental Issues	7
3.2 Owner, Property Manager, and/or Occupant Information	7
3.3 Previous Environmental Report	7
3.4 Reason for Performing the Phase I ESA	7
<b>4 RECORDS REVIEW</b>	<b>8</b>
4.1 ASTM Standard Federal and State Regulatory Database Facilities	8
4.1.1 Leaking Petroleum Storage Tank Listing (LPST)	9
4.1.2 Petroleum Storage Tank Database (UST)	10
4.1.3 Aboveground Petroleum Storage Tank Database (AST)	10
4.1.4 Voluntary Cleanup Program Database (VCP)	11

---

4.2	Additional Environmental Records .....	12
4.2.1	Orphan Sites .....	15
4.2.2	A Listing of Brownfields Sites (US BROWNFIELDS) .....	15
4.2.3	Non-Registered PST (NON REGIST PST) .....	15
4.2.4	RCRA – Non Generators/No Longer Regulated (RCRA-NonGen/NLR) ..	16
4.2.5	Industrial & Hazardous Waste Database (Ind. Haz Waste) .....	16
4.2.6	Industrial & Hazardous Waste Corrective Action Database (IHW CORR ACTION) .....	17
4.2.7	EDR Exclusive Historic Auto Stations (EDR Hist Auto Stat) .....	17
4.2.8	EDR Exclusive Historic Dry Cleaners (EDR US Hist Cleaners) .....	18
4.3	Vapor Encroachment Screen .....	19
4.4	History of Property Use .....	20
4.4.1	Review of Historical Aerial Photographs .....	20
4.4.2	Review of Oil, Gas and Pipeline Data .....	20
4.4.3	Environmental Liens .....	20
4.4.4	Review of Sanborn Maps .....	21
4.4.5	Review of City Directories .....	21
<b>5</b>	<b>SITE RECONNAISSANCE .....</b>	<b>30</b>
5.1	Methodology and Limiting Conditions .....	30
5.2	General Site Setting .....	30
5.3	Site Reconnaissance .....	30
5.4	Topography and Surface Water Characteristics .....	30
5.5	Stormwater Runoff and Drainage Paths .....	30
5.6	Flood Potential .....	31
5.7	Nearest Surface Water .....	31
5.8	Regional Geologic Characterization .....	31
5.9	Regional Hydrogeology .....	31
5.10	Site Inspection Summary .....	32
<b>6</b>	<b>INTERVIEWS .....</b>	<b>33</b>
<b>7</b>	<b>FINDINGS AND CONCLUSIONS .....</b>	<b>34</b>
7.1	Findings .....	34
	Findings .....	34
7.2	Opinion .....	35

---



7.3	Conclusions .....	35
<b>8</b>	<b>DEVIATIONS.....</b>	<b>36</b>
<b>9</b>	<b>REFERENCES .....</b>	<b>36</b>
<b>10</b>	<b>SIGNATURES OF ENVIRONMENTAL PROFESSIONALS .....</b>	<b>38</b>
<b>11</b>	<b>QUALIFICATIONS OF ENVIRONMENTAL PROFESSIONALS.....</b>	<b>39</b>

## **FIGURES**

Figure 1 – Site Location

Figure 2 – Site Map

## **TABLES**

Table 1 – Summary of Historical Aerial Photograph Observations

## **APPENDICES**

Appendix A – Appraisal District Information

Appendix B – Radius Map Report

Appendix C – Historical Aerial Photographs

Appendix D – Historical Topographic Map

Appendix E – Owner-Occupant Inquiry / User Questionnaire

Appendix F – Site Reconnaissance Photographs

Appendix G – Regional Geologic Map

Appendix H – Flood Insurance Rate Map

Appendix I – Sanborn Map Report

Appendix J – Railroad Commission of Texas GIS Map

Appendix K – Vapor Encroachment Screen Report

Appendix L – City Directory Report

Appendix M – Records of Communication

Appendix N – Qualifications of Environmental Professionals

## ABBREVIATIONS

AMSL	Above Mean Sea Level
AST	Above Ground Storage Tank
ASTM	American Society of Testing and Materials
BER	Business Environmental Risk
BSA	TCEQ Brownfields Database (BSA)
CORRACTS	Corrective Action
CREC	Controlled Recognized Environmental Condition
EPA	United States Environmental Protection Agency
ESA	Environmental Site Assessment
ESE	Environmental Science and Engineering Partners, LLC
FEMA	Federal Emergency Management Agency
HREC	Historical Recognized Environmental Condition
GIS	Geographic Information System
LPST	Leaking Petroleum Storage Tank
LQG	Large Quantity Generator
MSWLF	Texas Municipal Solid Waste Landfills
NON-CORRACTS	Non- Corrective Action
PCB	Polychlorinated Biphenyls
PST	Petroleum Storage Tank
RCRA	Resource Conservation and Recovery Act
REC	Recognized Environmental Condition
RRC	Railroad Commission of Texas
SQG	Small Quantity Generator
TCEQ	Texas Commission on Environmental Quality
USGS	United States Geological Survey
VSQG	Very Small Quantity Generator

## EXECUTIVE SUMMARY

Environmental Science and Engineering Partners, LLC (ESE) has conducted a Phase I Environmental Site Assessment (ESA) on behalf of Houston Land Bank for the property located at 7811 Harrisburg Boulevard in Houston, Harris County, Texas (the Site). The Phase I ESA was performed in accordance with the ASTM E 1527-13 guidance document, Standard Practice for Environmental Site Assessments: Phase I Environmental Site Assessment Process. The Phase I ESA included: (a) a historical records review; (b) a regulatory agency records review; and (c) a walk-through Site inspection and drive-by reconnaissance of the surrounding area. The following summarizes ESE's significant findings.

## Findings

The Site, located at 7811 Harrisburg Boulevard, consists of approximately 1.77 acres of undeveloped land. According to historical information reviewed, the Site was developed for single-family residential and commercial use from at least 1929 until being redeveloped for sole commercial use in the 1970s. The Site was recently razed and is currently undeveloped land. Based upon the records review, Site reconnaissance, and information obtained through various interviews and inquiries, ESE did not identify any known or suspect *historical recognized environmental conditions (HRECs)* or *controlled recognized environmental conditions (CRECs)* in connection with the Site. However, the following *recognized environmental condition (RECs)* were identified:

- Rudy Garza and Associates Garage, addressed as 7806 Harrisburg Boulevard, is reportedly located to the adjacent southwest of the Site. According to the EDR Radius Map Report, Rudy Garza And Associates Garage was a historic automotive repair facility in 1980. Automotive repair facilities are known to store and use hazardous substances (automotive fluids, coolants, degreasers, paints, solvents) and petroleum products (automotive fluids, gasoline, diesel) as part of operations. This facility was not registered with any applicable regulatory agency. Based on documented use of this facility as an automotive repair facility, there is the potential that historic operations have impacted the Site. This constitutes a *REC*;
- Parisian Live Dyers and Cleaners Corporation, addressed as 122 West 78<sup>th</sup> Avenue, was historically located to the adjacent northwest of the Site. According to the EDR Radius Map Report, Parisian Live Dyers and Cleaners Corporation was a historic dry cleaner in 1935. This facility operated prior to any applicable environmental regulations. Dry cleaners are known to store and use hazardous substances and petroleum products (solvents) as part of operations. Given the length of time this facility operated as a dry cleaners prior to applicable environmental regulation, this facility has the potential to impact the Site and constitutes a *REC*;

- Palace Cleaners and Dyers, addressed as 7802 Harrisburg Avenue, was historically located to the adjacent southwest of the Site across Harrisburg Boulevard. According to the EDR Radius Map Report, Palace Cleaners and Dyers was a historic dry cleaner in 1930. This facility operated prior to any environmental regulations. Dry cleaners are known to store and use hazardous substances and petroleum products (solvents) as part of operations. Given the length of time this facility operated as a dry cleaners prior to applicable environmental regulation, this facility has the potential to impact the Site and constitutes a *REC*; and
- Shield S Cleaners and Tailors, addressed as 7746 Harrisburg Avenue, was historically located to the adjacent southwest of the Site across the intersection of Harrisburg Boulevard and North 78<sup>th</sup> Street. According to the EDR Radius Map Report, Shield S Cleaners and Tailors was a historic dry cleaner from approximately 1944 until approximately 1962. This facility operated prior to any environmental regulations. Dry cleaners are known to store and use hazardous substances and petroleum products (solvents) as part of operations. Given the length of time this facility operated as a dry cleaners prior to applicable environmental regulation, this facility has the potential to impact the Site and constitutes a *REC*.

## Opinion

It is the opinion of ESE that the former adjacent southwest automotive repair and dry cleaning facilities and the former adjacent northwest dry cleaning facility constitutes *RECs*. Further investigation would be required to confirm or deny the presence of chemicals of concern associated with the identified *REC*.

## Conclusions

ESE has performed a Phase I Environmental Site Assessment in conformance with the scope and limitations of ASTM E 1527-13 for the property located at 7811 Harrisburg Boulevard in Houston, Harris County, Texas. Any exceptions to, or deletions from, this practice are described in **Section 8** of this report. This assessment has revealed no evidence of *HRECs* or *CRECs* in connection with the Site. However, the following *RECs* were identified:

- Historic automotive repair facility to the adjacent southwest of the Site; and
- Historic dry cleaning facilities to the adjacent southwest and northwest of the Site.

If contamination attributable to an off-site source is found to exist on the Site, Texas law (*Texas Health & Safety Code Section 361.752*) provides that the Site owner would not be held responsible for contamination that is solely attributable to an off-site source.

## 1 INTRODUCTION

Mr. Ivan Zapata with Houston Land Bank retained ESE to conduct a Phase I ESA for the property located at 7811 Harrisburg Boulevard in Houston, Harris County, Texas. The scope of work for this ESA was detailed in an email dated August 18, 2020.

### 1.1 Purpose

The purpose of the Phase I ESA is to identify any “recognized environmental conditions” associated with the Site as defined in the ASTM guidance, ASTM E 1527-13. Recognized environmental conditions include the presence or likely presence of hazardous substances or petroleum products on a property under conditions that indicate an existing release, past release or a material threat of a release of any hazardous substances or petroleum products into structures on the property or into the ground, groundwater, or surface water of the property. Recognized environmental conditions also include hazardous substances or petroleum products even under conditions in compliance with environmental laws. The term is not intended to include *de minimis* conditions that generally do not present a material risk of harm to public health or the environment and that generally would not be the subject of an enforcement action if brought to the attention of appropriate governmental agencies. In accordance with ASTM E 1527-13, the following non-scope considerations are not included in this Phase I ESA unless otherwise discussed within the report: asbestos-containing materials; biological agents; cultural and historic resources; ecological resources; endangered species; health and safety; indoor air quality unrelated to releases of hazardous substances or petroleum products; industrial hygiene; lead-based paint; lead in drinking water; mold; radon; regulatory compliance; and wetlands.

### 1.2 Detailed Scope-of-Services

ESE conducted the following scope of work for the ESA:

- Walk-through Site inspection;
- Drive-by observation of adjacent properties and the Site vicinity;
- Federal and State regulatory agency environmental database reviews;
- Review of aerial photographs;
- Review of historic documents from local agencies;
- Review of historic documents from the user and/or Site owner;
- Site history/land use review; and
- Report preparation including conclusions.

### **1.3 Significant Assumptions**

Significant assumptions concerning environmental issues associated with the Site have not been made.

### **1.4 Data Gaps**

ESE has not received a response to requests for information from the Harris County Pollution Control Services Department, the City of Houston Environmental Health Engineering Department, or the Records Department at the Houston Fire Department as of the date of this report. If records are received which significantly alter the findings of this report, a revised Phase I ESA will be submitted to Houston Land Bank. No other data gaps exist for this Phase I ESA.

### **1.5 Limitations and Exceptions of Assessment**

Specific to this Phase I ESA, the lack of evidence of the presence of hazardous materials following completion of the tasks of a reasonable and mutually agreed-upon scope-of-work does not guarantee the absence of such materials; rather, it only indicates that none were found as a result of the services provided. A warranty or guarantee regarding the presence or absence of hazardous materials that could potentially affect the Site is not provided. ESE has provided reasonable professional judgment of possible hazardous materials issues and has performed the agreed-upon services in accordance with standardized guidelines for conducting Phase I ESAs.

### **1.6 Special Terms and Conditions**

This ESA cannot wholly eliminate uncertainty regarding the potential for recognized environmental conditions associated with the Site. Performance of the ESA is intended to significantly reduce, but not eliminate, uncertainty regarding the potential for such conditions.

This report does not constitute an appraisal of value or legal opinion, and ESE makes no representations or warranties of the fitness of the property for any specific use or value. ESE assumes no responsibility for the client's, or a third party's, misinterpretation of or improper use of this report.

### **1.7 User Reliance**

This ESA was prepared for the sole use of Houston Land Bank and their respective affiliates, investors, attorneys, and lenders. No other party should rely on the information contained herein without prior written consent of ESE and Houston Land Bank.

## 2 SITE DESCRIPTION

### 2.1 Site Location and Legal Description

The Site (**Figures 1 and 2**) is located at 7811 Harrisburg Boulevard in Houston, Harris County, Texas and consists of approximately 1.77 acres of undeveloped land. The following information for the Site was obtained from the Harris County Appraisal District (HCAD):

Acct No.	Owner Name / Mailing Address	Legal Description	Property Address	Land Area (Acres)	Building Area (Square Feet)
0250950000015	International Longshoremans Association 7811 Harrisburg Boulevard Houston TX 77012-1503	Lts 15 16 & 17 Blk 3 Magnolia Park Sec 2	7811 Harrisburg Boulevard Houston TX 77012	0.24	0
0250950000018		Lts 18 & 19 blk 3 Magnolia Park Sec 2	7809 Harrisburg Boulevard Houston TX 77012	0.16	0
0250950000020		Lts 20 & 21 Blk 3 Magnolia Park Sec 2	7805 Harrisburg Boulevard Houston TX 77012	0.16	0
0250950000022		Lts 22 23 & 24 Blk 3 Magnolia Park Sec 2	7801 Harrisburg Boulevard Houston TX 77012	0.24	0
0250950000025		Lts 25 & 26 Blk 3 Magnolia Park Sec 2	7802 Avenue B Houston TX 77012	0.16	0
0250950000027		Lts 27 & 28 Blk 3 Magnolia Park Sec 2	7804 Avenue B Houston TX 77012	0.16	0
0250950000029		Lts 29 & 30 Blk 3 Magnolia Park Sec 2	7808 Avenue B Houston TX 77012	0.18	0
0250950000031		Lts 31 & 32 Blk 3 Magnolia Park Sec 2	7810 Avenue B Houston TX 77012	0.19	0
0250950000033		Lts 33 Blk 3 Magnolia Park Sec 2	7814 Harrisburg Boulevard # B Houston TX 77012	0.09	0
0250950000034		Lts 34 & 35 Blk 3	7818 Harrisburg Boulevard # B	0.19	0



		Magnolia Park Sec 2	Houston TX 77012		
--	--	------------------------	---------------------	--	--

Copies of HCAD documents are included in **Appendix A**. According to HCAD, the Site has multiple addresses; however, for the purposes of this report, the Site is addressed as 7811 Harrisburg Boulevard.

## 2.2 Site and Vicinity Characteristics

The Site consists of approximately 1.77 acres of undeveloped land. The surrounding properties are predominantly single-family residential and commercial.

## 2.3 Current Use of the Property

At the time of the reconnaissance, the Site was undeveloped.

## 2.4 Site Improvements

The Site is unimproved.

## 2.5 Current Uses of Adjoining Property

Adjoining property uses are detailed in the following table.

Direction	Property Uses
Northeast	Avenue B followed by single-family residential properties
Southeast	Commercial property (vacant at time of the Site reconnaissance) and a single-family residential property
Southwest	Harrisburg Boulevard followed by a single-family residential property, Rosario Apartments, Iglesia Vision Nueva Vida (church) and Maestro Sebastian (church)
Northwest	North 78 <sup>th</sup> Street followed by El Gallo De Oro (restaurant), Bar La Caberna (bar), and Galaxia Sports Bar

### **3 USER PROVIDED INFORMATION**

#### **3.1 Valuation Reduction for Environmental Issues**

ESE provided Mr. Ivan Zavata, Program Manager of Acquisitions and Development with the Houston Land Bank, with a User Questionnaire to be completed and returned. Mr. Zavata stated that the Site previously was the office of International Longshoreman's Association. A copy of the completed User Questionnaire is included in **Appendix E**.

#### **3.2 Owner, Property Manager, and/or Occupant Information**

ESE provided Mr. Ivan Zavata, Program Manager of Acquisitions and Development with the Houston Land Bank, with an Owner/Occupant Inquiry to be forwarded to the appropriate person for completion. Mr. Gabriel Garza, President of ILA Local Union 24, completed the Owner/Occupant Inquiry and is not aware of any environmental issues associated with the Site. A copy of the completed Owner/Occupant Inquiry is included in **Appendix E**.

#### **3.3 Previous Environmental Report**

No previous environmental reports were provided to ESE for review.

#### **3.4 Reason for Performing the Phase I ESA**

The Phase I ESA was performed to identify potential recognized environmental conditions at the Site as defined by ASTM guidance document E-1527-13.

## 4 RECORDS REVIEW

Information pertaining to regulated facilities within the ASTM specified search radii of the Site is contained in the EDR Radius Map Report. The EDR report includes information obtained from EPA electronic databases, State of Texas electronic databases, and other readily available information sources. ESE reviewed the information contained in the EDR database report for regulated sites in the vicinity of the Site that have reported problems with potentially hazardous substances or are known to handle potentially hazardous substances. A brief summary of the EDR database report accompanied by an explanation of each regulatory database list is presented below. The complete EDR database report is included in **Appendix B**.

### 4.1 ASTM Standard Federal and State Regulatory Database Facilities

The ASTM standard federal and state database search performed by EDR included a search of the following ASTM standard federal and state databases:

Database	Acronym	Search Radius (miles)	Identified Within Search Radius
National Priority List	NPL	1.0	0
Proposed National Priority List Sites	Proposed NPL	1.0	0
Federal Superfund Liens	NPL Liens	Site only	0
National Priority List Deletions	Delisted NPL	1.0	0
Federal Facility Site Information Listing	FEDERAL FACILITY	0.5	0
Superfund Enterprise Management System	SEMS	0.5	0
CERCLIS No Further Remedial Action Planned	SEMS-ARCHIVE	0.5	0
Corrective Action Report	CORRACTS	1.0	0
RCRA – Treatment, Storage, and Disposal	RCRA-TSDF	0.5	0
RCRA – Large Quantity Generators	RCRA-LQG	0.25	0
RCRA – Small Quantity Generators	RCRA-SQG	0.25	0
RCRA – Very Small Quantity Generators	RCRA-VSQG	0.25	0
Land Use Control Information System	LUCIS	0.5	0
Engineering Controls Sites List	US ENG CONTROLS	0.5	0
Sites with Institutional Controls	US INST CONTROL	0.5	0
Emergency Response Notification System	ERNS	Site only	0

State Superfund Registry	SHWS	1.0	0
Permitted Solid Waste Facilities	SWF/LF	0.5	0
Hurricane Harvey Temporary Debris Management Sites	DEBRIS	0.5	0
Closed Landfill Inventory	CLI	0.5	0
Commercial Hazardous & Solid Waste Management Facilities	WASTEMGT	Site only	0
Leaking Underground Storage Tanks on Indian Land	INDIAN LUST	0.5	0
Leaking Petroleum Storage Tank Listing	LPST	0.5	9
Underground Storage Tank Listing	FEMA UST	0.25	0
Petroleum Storage Tank Database	UST	0.25	7
Petroleum Storage Tank Database	AST	0.25	1
Underground Storage Tanks on Indian Land	INDIAN UST	0.25	0
Sites with Controls	AUL	0.5	0
Voluntary Cleanup Priority Listing	INDIAN VCP	0.5	0
Voluntary Cleanup Program Database	VCP	0.5	1
Brownfields Site Assessments	BROWNFIELDS	0.5	0

#### 4.1.1 Leaking Petroleum Storage Tank Listing (LPST)

EDR identified nine (9) LPST sites within a ½-mile search radius. The following is a table of all LPST sites within a 400-foot search radius:

EDR Map ID	Site Name, Address, ID	Distance From Site	Comments
B5	Fire Station 22 7825 Harrisburg Boulevard LPST ID: 108814	100' SE	Reported Date: 1994 Priority: 4.2 – No groundwater impact, no apparent threats or impacts to receptors Status: Final concurrence issued, case closed

Fire Station 22, addressed as 725 Harrisburg Boulevard, is reportedly located to the southeast of the Site. One (1) 1,500-gallon diesel underground storage tank (UST) was removed from this facility in 1993. Based on the 1969 Sanborn Map, this UST was installed approximately 180 feet southeast of the Site. This facility received LPST ID 108814 closure in 2002. Based on relative

distance, UST removal and LPST ID 108814 closure, this facility is not expected to impact the Site.

Based on relative distances, the remaining eight (8) facilities located over 400 feet from the Site are not expected to impact the Site.

#### 4.1.2 Petroleum Storage Tank Database (UST)

EDR identified seven (7) UST sites within a ¼-mile search radius. The following is a table of all UST sites within a 400-foot search radius:

EDR Map ID	Site Name & Address	Distance From Site	Comments	LPST?
B4	Fire Station 22 7825 Harrisburg Boulevard	100' SE	<ul style="list-style-type: none"><li>One (1) 1,500-gallon diesel UST, installed in 1972, removed from ground in 1993</li></ul>	Yes, case closed
B9	O & J Car Wash 7844 Harrisburg Boulevard	260' SE	<ul style="list-style-type: none"><li>Two (2) 8,000-gallon gasoline USTs, installed in 1978, permanently filled in place in 1994</li></ul>	No

Fire Station 22 is reportedly located southeast of the Site. One (1) 1,500-gallon diesel underground storage tank (UST) was removed from this facility in 1993. Based on the 1969 Sanborn Map, this UST was installed approximately 180 feet southeast of the Site. See **Section 4.1.1** for more information pertaining to this facility. Based on relative distances, the remaining facility listed above and the other five (5) facilities located over 400 feet from the Site are not expected to impact the Site.

#### 4.1.3 Aboveground Petroleum Storage Tank Database (AST)

EDR identified one (1) AST site within a ¼-mile search radius.

EDR Map ID	Site Name, Address, ID	Distance From Site	Comments
H34	Harrisburg Land 8050 Harrisburg Boulevard	1,300' ESE	<ul style="list-style-type: none"><li>One (1) 10,000-gallon diesel AST, installed in 1989, out of service as of 1990</li></ul>

Based on relative distance, this facility is not expected to impact the Site.

#### 4.1.4 Voluntary Cleanup Program Database (VCP)

EDR identified one (1) VCP site within a ½-mile search radius.

EDR Map ID	Site Name & Address	Distance From Site	Comments
H35	Fire Protection Service, Inc. 8050 Harrisburg Boulevard	1,300' ESE	Facility ID: 841 Phase: Completed Soil Target COC Class: Petroleum (BTEX)

Based on relative distance, this facility is not expected to impact the Site.

## 4.2 Additional Environmental Records

The Additional Environmental Records search performed by EDR included a search of the following additional environmental databases:

Database	Acronym	Search Radius (miles)	Identified Within Search Radius
A Listing of Brownfields Sites	US BROWNFIELDS	0.5	2
Recycling Facility Listing	SWRCY	0.5	0
Report on the Status of Open Dumps on Indian Lands	INDIAN ODI	0.5	0
Open Dump Inventory	ODI	0.5	0
Torres Martinez Reservation Illegal Dump Site Locations	DEBRIS REGION 9	0.5	0
Open Dumps on Indian Land	IHS OPEN DUMPS	0.5	0
National Clandestine Laboratory Register	US HIST CDL	Site only	0
Dry Cleaner Remediation Program Prioritization List	PRIORITY CLEANERS	0.5	0
Deleted Superfund Registry Sites	DEL SHWS	1.0	0
Clandestine Drug Labs	US CDL	Site only	0
Non-Registered PST	NON REGIST PST	0.25	1
Environmental Liens Listing	HIST LIENS	Site only	0
Environmental Liens Listing	LIENS	Site only	0
CERCLA Lien Information	LIENS 2	Site only	0
Hazardous Materials Information Reporting System	HMIRS	Site only	0
Emergency Response Data	SPILLS	Site only	0
Spills 90	SPILLS 90	Site only	0
Spills 80	SPILLS 80	Site only	0
RCRA – Non Generators/No Longer Regulated	RCRA-NonGen/NLR	0.25	3
Formerly Used Defense Sites	FUDS	1.0	0
Department of Defense Sites	DOD	1.0	0
State Coalition for Remediation of Drycleaners Listing	SCRD DRYCLEANERS	0.5	0

Financial Assurance Information	US FIN ASSUR	Site only	0
EPA Watch List	EPA WATCH LIST	Site only	0
2020 Corrective Action Program List	2020 COR ACTION	0.25	0
Toxic Substances Control Act	TSCA	Site only	0
Toxic Chemical Release Inventory System	TRIS	Site only	0
Section 7 Tracking Systems	SSTS	Site only	0
Records of Decision	ROD	1.0	0
Risk Management Plans	RMP	Site only	0
RCRA Administrative Action Tracking System	RAATS	Site only	0
Potentially Responsible Parties	PRP	Site only	0
PCB Activity Database System	PADS	Site only	0
Integrated Compliance Information System	ICIS	Site only	0
Federal Insecticide Fungicide & Rodenticide Act/Toxic Substance Control Act Tracking System	FTTS	Site only	0
Material Licensing Tracking System	MLTS	Site only	0
Steam-Electric Plan Operation Data	COAL ASH DOE	Site only	0
Coal Combustion Residues Surface Impoundments List	COAL ASH EPA	0.5	0
PCB Transformer Registration Database	PCB TRANSFORMER	Site only	0
Radiation Information Database	RADINFO	Site only	0
Federal Insecticide Fungicide & Rodenticide Act/Toxic Substance Control Act Tracking System Administrative Case Listing	HIST FTTS	Site only	0
Incident and Accident Data	DOT OPS	Site only	0
Superfund (CERCLA) Consent Decrees	CONSENT	1.0	0
Indian Reservations	INDIAN RESERV	1.0	0
Formerly Utilized Sites Remedial Action Program	FUSRAP	1.0	0
Uranium Mill Tailings Sites	UMTRA	0.5	0
Lead Smelter Sites	LEAD SMELTERS	Site only	0
Aerometric Information Retrieval System Facility Subsystem	US AIRS	Site only	0
Mines Master Index File	US MINES	0.25	0
Abandoned Mines	ABANDONED MINES	0.25	0
Facility Index System/Facility Registry System	FINDS	Site only	0



Unexploded Ordnance Sites	UXO	1.0	0
Enforcement & Compliance History Information	ECHO	Site only	0
Hazardous Waste Compliance Docket Listing	DOCKET HWC	Site only	0
EPA Fuels Program Registered Listing	FUELS PROGRAM	0.25	0
Current Emission Inventory Data	AIRS	Site only	0
Affected Property Assessment Report Site Listing	APAR	Site only	0
Asbestos Notification Listing	ASBESTOS	Site Only	0
Coal Ash Disposal Sites	COAL ASH	0.5	0
Drycleaner Registration Database Listing	DRYCLEANERS	0.25	0
Edwards Aquifer Permits	ED AQUIF	Site only	0
Notice of Violations Listing	ENF	Site only	0
Financial Assurance Information Listing	FINANCIAL ASSURANCE	Site only	0
Groundwater Contamination Cases	GCC	Site only	0
Industrial & Hazardous Waste Database	Ind. Haz Waste	0.25	3
Industrial & Hazardous Waste Corrective Action Database	IHW CORR ACTION	0.25	1
PST Stage 2	PST STAGE 2	0.25	0
Compliance History Listing	COMP HIST	Site only	0
Innocent Owner/Operator Program	IOP	Site only	0
Municipal Settings Designations Database	MSD	0.5	0
NPDES Permit Listing	NPDES	Site only	0
Radioactive Waste Sites	RWS	Site only	0
Tier 2 Chemical Inventory Reports	TIER 2	Site only	0
Underground Injection Wells Database Listing	UIC	Site only	0
EDR Proprietary Manufactured Gas Plants	EDR MGP	1.0	0
EDR Exclusive Historic Auto Stations	EDR Hist Auto Stat	0.25	14
EDR Exclusive Historic Dry Cleaners	EDR US Hist Cleaners	0.25	5
Recovered Government Archive Solid Waste Facilities List	RGA HWS	Site only	0
Recovered Government Archive Solid Waste Facilities List	RGA LF	Site only	0

#### 4.2.1 Orphan Sites

One (1) Orphan Site (a site with poor or inadequate address information which cannot be mapped by EDR's automated system) has been reviewed and is not expected to impact the Site.

#### 4.2.2 A Listing of Brownfields Sites (US BROWNFIELDS)

EDR identified two (2) US BROWNFIELD sites within a ½-mile search radius. The following is a table of all US BROWNFIELD sites within a 1,000-foot search radius:

EDR Map ID	Site Name & Address	Distance From Site	Comments
29	7709 Avenue E	900' NNW	Accomplishment Type: Phase II ESA

Based on reported regulatory status and relative distance, this facility is not expected to impact the Site.

Based on relative distance, the remaining facility located over 1,000 feet from the Site is not expected to impact the Site.

#### 4.2.3 Non-Registered PST (NON REGIST PST)

EDR identified one (1) NON REGIST PST site within a ¼-mile search radius.

EDR Map ID	Site Name & Address	Distance From Site	Comments
C19	Dona Vickys Restorante 7715 Harrisburg Boulevard	480' W	RN Number: RN104187489

Based on relative distance, this facility is not expected to impact the Site.

#### 4.2.4 RCRA – Non Generators/No Longer Regulated (RCRA-NonGen/NLR)

EDR identified three (3) RCRA-NonGen/NLR sites within a ¼-mile search radius. The following is a table of all RCRA-NonGen/NLR sites within a 400-foot search radius:

EDR Map ID	Site Name & Address	Distance From Site	Comments
B3	City of Houston 7825 Harrisburg Station 22	100' SE	Date Form Received by Agency: 2001 Waste Streams: Ignitable, corrosive, and reactive waste Violations Status: No violations found

Fire Station 22 is reportedly located southeast of the Site. Based on relative distance and regulatory status, this facility is not expected to impact the Site.

Based on relative distances, the remaining two (2) facilities located over 400 feet from the Site are not expected to impact the Site.

#### 4.2.5 Industrial & Hazardous Waste Database (Ind. Haz Waste)

EDR identified three (3) Ind. Haz Waste sites within a ¼-mile search radius. The following is a table of all Ind. Haz Waste sites within a 400-foot search radius:

EDR Map ID	Site Name & Address	Distance From Site	Comments
B5	City of Houston 7825 Harrisburg Station 22	100' SE	Registration Number: 73333 Waste Streams: None reported

Fire Station 22 is reportedly located southeast of the Site. Based on relative distance and regulatory status, this facility is not expected to impact the Site.

Based on relative distances, the remaining two (2) facilities located over 400 feet from the Site are not expected to impact the Site.

#### 4.2.6 Industrial & Hazardous Waste Corrective Action Database (IHW CORR ACTION)

EDR identified one (1) IHW CORR ACTION site within a ¼-mile search radius.

EDR Map ID	Site Name & Address	Distance From Site	Comments
G33	Galvanizing Services 7601 Harrisburg Boulevard	1,200' WNW	Program ID: 39828 Status: Inactive Status Date: 2/27/2007

Based on relative distance, this facility is not expected to impact the Site.

#### 4.2.7 EDR Exclusive Historic Auto Stations (EDR Hist Auto Stat)

EDR identified fourteen (14) EDR Hist Auto Stat sites within a ¼-mile search radius. The following is a table of all EDR Hist Auto Stat sites within a 400-foot search radius:

EDR Map ID	Site Name, Address	Distance From Site	Comments
A6	Rudy Garza and Associates Garage 7806 Harrisburg Boulevard	Adj. SW	1980: Automobile Repairing
B8	O And J Body Shop 7844 Harrisburg Boulevard	260' SE	1986: Automobile Repairing
11	Ramirez Garage 7727 Avenue C	350' NNW	1975;1980: Automobile Repairing
C12	Texas Spring Co 7727 Harrisburg Boulevard	360' W	1948: Automobile repairing

Rudy Garza and Associates Garage, addressed as 7806 Harrisburg Boulevard, is reportedly located to the adjacent southwest of the Site. According to the EDR Radius Map Report, Rudy Garza And Associates Garage was a historic automotive repair facility in 1980. Automotive repair facilities are known to store and use hazardous substances (automotive fluids, coolants, degreasers, paints, solvents) and petroleum products (automotive fluids, gasoline, diesel) as part of operations. This facility was not registered with any applicable regulatory agency. Based on

documented use of this facility as an automotive repair facility, there is the potential that historic operations have impacted the Site. This constitutes a *recognized environmental condition (REC)*.

Based on relative distances, the remaining facilities listed above are not expected to impact the Site.

Based on relative distances, the remaining ten (10) facilities located over 400 feet from the Site are not expected to impact the Site.

#### 4.2.8 EDR Exclusive Historic Dry Cleaners (EDR US Hist Cleaners)

EDR identified five (5) EDR US Hist Cleaners sites within a ¼-mile search radius. The following is a table of all EDR US Hist Cleaners sites within a 400-foot search radius:

EDR Map ID	Site Name, Address	Distance From Site	Comments
A1	Parisian Live Dyers and Cleaners Corporation 122 West 78 <sup>th</sup> Avenue	Adj. NW	1935: Laundries
A2	Palace Cleaners and Dyers 7802 Harrisburg Boulevard	Adj. SW	1930: Clothes Pressers and Cleaners
A7	Shield S Cleaners and Tailors 7746 Harrisburg Boulevard	Adj. SW	1944: Clothes Pressers and Cleaners 1953;1962: Cleaners and Dyers
A10	Kuik And Clean II 7730 Harrisburg Boulevard	310' W	1975;1980;1986: Laundries Self Serve

Parisian Live Dyers and Cleaners Corporation, addressed as 122 West 78<sup>th</sup> Avenue, was historically located to the adjacent northwest of the Site. According to the EDR Radius Map Report, Parisian Live Dyers and Cleaners Corporation was a historic dry cleaner in 1935. This facility operated prior to any applicable environmental regulations. Dry cleaners are known to store and use hazardous substances and petroleum products (solvents) as part of operations. Given the length of time this facility operated as a dry cleaners prior to applicable environmental regulation, this facility has the potential to impact the Site and constitutes a *recognized environmental condition (REC)*.

Palace Cleaners and Dyers, addressed as 7802 Harrisburg Avenue, was historically located to the adjacent southwest of the Site across Harrisburg Boulevard. According to the EDR Radius Map Report, Palace Cleaners and Dyers was a historic dry cleaner in 1930. This facility operated prior to any environmental regulations. Dry cleaners are known to store and use hazardous

substances and petroleum products (solvents) as part of operations. Given the length of time this facility operated as a dry cleaners prior to applicable environmental regulation, this facility has the potential to impact the Site and constitutes a *REC*.

Shield S Cleaners and Tailors, addressed as 7746 Harrisburg Avenue, was historically located to the adjacent southwest of the Site across the intersection of Harrisburg Boulevard and North 78<sup>th</sup> Street. According to the EDR Radius Map Report, Shield S Cleaners and Tailors was a historic dry cleaner from approximately 1944 until approximately 1962. This facility operated prior to any environmental regulations. Dry cleaners are known to store and use hazardous substances and petroleum products (solvents) as part of operations. Given the length of time this facility operated as a dry cleaners prior to applicable environmental regulation, this facility has the potential to impact the Site and constitutes a *REC*.

Based on relative distances, the remaining facility located over 400 feet from the Site is not expected to impact the Site.

#### **4.3 Vapor Encroachment Screen**

ESE utilized EDR's Vapor Encroachment Worksheet to identify the potential for vapor encroachment conditions at the Site and surrounding properties. Based on ESE's review of listings from federal and state electronic databases and other readily available information sources, vapor encroachment has the potential to impact the Site should a release be detected at the Site. The EDR Vapor Encroachment Screen report is included in **Appendix K**.

## 4.4 History of Property Use

The Site was developed for single-family residential and commercial use from at least 1929 until being redeveloped for sole commercial use in the 1970s. The Site was recently razed and is currently undeveloped land. The following records were reviewed in order to assess historical property use.

### 4.4.1 Review of Historical Aerial Photographs

Historical aerial photographs were utilized to assess historic Site and Site vicinity land use and to identify potential areas of environmental concern. In general, one (1) aerial photograph was obtained for the Site for each of the preceding nine (9) decades.

ESE reviewed the aerial photographs to identify historical land use for the Site and surrounding areas and to identify any visible potential areas of concern such as distressed vegetation, storage tanks, surface impoundments, pipelines, energy exploration and production activities, or uncontrolled garbage or waste disposal. No indications of environmental issues at the Site were noted upon a review of the historical aerial photographs. A summary of the observations made by ESE during the historical aerial photograph review is presented in attached **Table 1**. Copies of the historical aerial photographs are included in **Appendix C**.

### 4.4.2 Review of Oil, Gas and Pipeline Data

ESE reviewed information made available through the Railroad Commission of Texas (RRC) Public Geographic Information System (GIS) to determine whether or not oil and gas exploration/production activities have ever taken place within the Site boundaries and to identify the existence of possible onsite pipelines. According to the RRC GIS, there is no evidence of pipelines or oil and gas exploration/production activities within the Site boundaries. A copy of the RRC GIS map is included in **Appendix J**.

### 4.4.3 Environmental Liens

ESE reviewed data provided within the EDR Radius Report regarding activity and use limitations (AULs), historical environmental liens listings, and TCEQ liens placed against State and Federal Superfund sites filed with the TCEQ and Federal CERCLA liens filed at the EPA. A copy of the EDR Radius Report is included in **Appendix B**. No environmental liens or AULs filed with the TCEQ or EPA were found in connection with the Site.

ESE has not conducted a review of recorded land title records or a judicial review and has left this obligation to the user. The completed Owner/Occupant Inquiry and User Questionnaire indicate that no environmental liens or AULs are known to be connected with the Site. Copies of the completed questionnaires are included in **Appendix E**.

#### 4.4.4 Review of Sanborn Maps

ESE reviewed a Sanborn Map report provided by EDR. Historical Sanborn Maps from 1925, 1947, 1950, 1969 were utilized to assess historic Site and vicinity land use and to identify potential areas of environmental concern. The following table summarizes the historical Sanborn Map review findings.

Sanborn Map Year	Comments
1925	A commercial structure and dwellings are visible on the Site. Avenue B is visible to the adjacent northeast of the Site. Harrisburg Boulevard is visible to the adjacent southwest of the Site. North 78 <sup>th</sup> Street is visible to the adjacent northwest of the Site. A dwelling is adjacent to the southeast of the Site. A commercial property and dwellings are visible adjacent southwest of the Site. Dwellings and commercial properties are visible surrounding the Site.
1947	An additional dwelling and garages are visible on the Site. An additional commercial/dwelling structure is visible adjacent southeast of the Site. Multi-family residential development and additional commercial development is visible adjacent southwest of the Site. Dwellings and commercial properties are visible adjacent northwest of the Site. Additional dwellings and commercial properties are visible surrounding the Site.
1950	The Site and surrounding area remain relatively unchanged since 1947.
1969	The Site appears to have been razed and redeveloped for commercial use. A pipe yard is visible to the adjacent northeast of the Site. An additional dwelling is visible to the adjacent northwest of the Site. Additional dwellings and commercial properties are visible surrounding the Site.

Historic addresses associated with the Site according to the Sanborn maps are 7801 Harrisburg Boulevard, 110 North 78<sup>th</sup> Street, and 7802, 7802 ½, 1814, and 1818 Avenue B. No items of apparent environmental concern were noted on the Site.

According to the 1969 Sanborn Map a pipe yard is located to the adjacent northeast of the Site. The pipe yard is visible in the 1973 through 1989 aerial photographs. It should be noted that the main operational area of the pipe yard is located approximately 700 feet northwest of the Site. Based on the main operational area being located approximately 700 feet northwest of the Site and the current use of the pipe yard as single-family residential homes, this facility is not expected to impact the Site.

Copies of the EDR Sanborn Map report is included in **Appendix I**.

#### 4.4.5 Review of City Directories

ESE reviewed a City Directory Report for the Site and surrounding area prepared by EDR. A city directory was searched approximately every five (5) years back to 1921. The following tables



indicate historical uses of interest for the Site and surrounding properties. A copy of the EDR City Directory Report is included in **Appendix L**.

Year(s)	The Site - 7811 Harrisburg Boulevard
1926-1948	Residential
1962	Association Local; International Longshoreman's; Longs Cafe
1968	International Local 1273 A Longshoreman's Association
1975-1986	International Local Longshoreman's Association
1994-2000	ILA 24 FCU
2004	Frank Valencia; ILA 24 Federal credit Union; International Longshoreman's; No 24 Office
2009	International Longshoreman's Association Local 2; Local 24 Employees credit union
2014	ILA Local
2017	ILA Local; ILA International Longshoremen's Association
Year(s)	The Site - 7809 Harrisburg Boulevard
-	Not Reported
Year(s)	The Site - 7805 Harrisburg Boulevard
-	Not Reported
Year(s)	The Site - 7801 Harrisburg Boulevard
1926-1944	Magnolia Park Christian Church
1956	International Longshoreman's Association Local 1273
Year(s)	The Site – 7818/1818 Avenue B
1926-1962	Residential
Year(s)	The Site – 7814/1814 Avenue B
1921-1953	Residential
Year(s)	The Site - 7802 Avenue B
1926-1948	Residential
Years	The Site - 110 North 78 <sup>th</sup> Street

1940-1944	Apartments/Residential
1956-1980	Residential
<b>Years</b>	<b>The Site - 102 North 78<sup>th</sup> Street</b>
1926-2017	Residential

According to city directories, the Site was occupied by several different occupants for commercial and single-family residential use; however, the Site is currently undeveloped land. Refer to **Section 5.3** for more information on the Site.

<b>Year(s)</b>	<b>Adjacent Northeast – 7802-7822 Avenue C</b>
1999-2017	Residential

Based on historical use, properties to the adjacent northeast of the Site do not present an environmental concern to the Site.

<b>Year(s)</b>	<b>Adjacent Southeast – 7822 Avenue B</b>
1926-1986	Residential
2004	Apartments/Residential
2009-2017	Residential
<b>Year(s)</b>	<b>Adjacent Southeast – 7817 Harrisburg Boulevard</b>
1940	Hubner Electric Company
1944	Hunter Ernest
1948	Hubner Ernest; Hubner Electric Company; Rontr
1953	Lipp Radio Service
1956	Hubner Apartments Furnished; Lipp Radio & TV Service
1962	Hubner Apartments; NLipp Radio & TV Service
1968	Lost One Beer Apartments
1975	Winkle Place Beer
1980-1994	Q QS Place Beer

1999	Melissa Jewelry
2000	Melissa Jewelry/Residential
2004-2009	Melissa Jewelry

Based on historical use, properties to the adjacent southeast of the Site do not present an environmental concern to the Site.

Year(s)	Adjacent Southwest – 7820 Harrisburg Boulevard
1956	Ortiz Shoe Repair Shop
1962	Watkins Quality Products
1975	East End Pest Control
1980	Rear Boll Frank; Big Ben
1986	Bills Domino Hall
1994	Romanos; Auto Title
2000	Auto Cour & Tax Service
2004	Building; Cynthia Franko; Magnolia Hair Salon
2009-2014	Tobasco Hair Salon
Year(s)	Adjacent Southwest – 7818 Harrisburg Boulevard
-	Not Reported
Year(s)	Adjacent Southwest – 7816 Harrisburg Boulevard
-	Not Reported
Year(s)	Adjacent Southwest – 7814 Harrisburg Boulevard
1948	Nelsons Tavern; Household Supplies; Preston's Home Supply
1956	Tillies Bar Beer
1962	Orchard Lounge
Year(s)	Adjacent Southwest – 7812 Harrisburg Boulevard

1926	Residential
1930-1944	Apartments/Residential
1948	Blue Front Grill Restaurant; Akers Ernest
1953	Grade A Café; Akers Apartments Furnished
1956	Akers Apartments/Residential; Grade A Cafe
1962	Akers Apartments/Residential
1975	Garza Funeral Home
1980	Garza Funerals Inc; Garus Rudy & Associates; Income Tax Service; Rear Gamu Rudy Jr
1986	Templo Espiritu Santo Church; Rear Flores Enrique
1994	Gonzales Luis
1999-2017	Residential
<b>Year(s)</b>	<b>Adjacent Southwest – 7810 Harrisburg Boulevard</b>
1926-2017	Residential
<b>Year(s)</b>	<b>Adjacent Southwest – 7806 Harrisburg Boulevard</b>
1926-1930	Residential
1935-1940	Metaphysical Library; Residential
1944-1975	Residential
1980	Rudy Garza & Associates Garage
<b>Year(s)</b>	<b>Adjacent Southwest – 7804 Harrisburg Boulevard</b>
1926-1944	Residential
<b>Year(s)</b>	<b>Adjacent Southwest – 7802 Harrisburg Boulevard</b>
1926	Roberts J

1930	Palace Cleaners; Pinewood Café; Wamer Jack
1940	Boulevard Dry Goods Store; Gladden John W; Gladdens Gro
1944	Boulevard Dry Goods Store; Jones Lon Gro
1948	Vacalist; Ah Bills Bar Beer; Conway Wm R
1953	Seventy Eight Street Club; Bill Bar Beer
1956	Seventy Eight St Club Recreation; James R L Bills Bar Beer
1962	Tillies Bar
1975	Savadi Place
1980	Sanari Place
1986	El Espano Lounge
1994	Santo Domingo Electronics; Gipson Kerry
2000	Misfits Record Shop
2004	Belia Caltieron; Gueras Resale Shop
<b>Year(s)</b>	<b>Adjacent Southwest – 7800 Harrisburg Boulevard</b>
1921	Roberts J R Gro
<b>Year(s)</b>	<b>Adjacent Southwest – 100 North 78<sup>th</sup> Street</b>
1940-1968	Residential
1975	Alemur Beauty Shop
1980-2017	Residential
<b>Year(s)</b>	<b>Adjacent Southwest – 101 North 78<sup>th</sup> Street</b>
1940	Pizzo Benj Barber
1944	M & B Barber Shop

1948	O Pecliecek Jos L
1956	Kesslers Barber Shop
2004	Tonas Disla 8 88 NP; Mreya Disla 88 NP
2009	Tomas Disla
<b>Year(s)</b>	<b>Adjacent Southwest – 7748 Harrisburg Boulevard</b>
1930	Johns Cash Store Inc No 2 Gro
1940	Yeamans Gro & Market
1944	Mueschke Food Shop
1948	Ready Food Market Gro
1953-1968	Laijin Food Market
1975-1994	Harrisburg Food Market
1999	Tuyen Mai; Harrisburg Food Market
2000-2014	Harrisburg Food Market
<b>Year(s)</b>	<b>Adjacent Southwest – 7746 Harrisburg Boulevard</b>
1930	Yeamans L O Variety Store
1935	Yeamans Gro & Hdw
1940	Jewels Beauty Shop
1944	Shields Cleaners Dclo Clmrs
1948-1956	Shields Cleaners; Tailors
1962	Shields Cleaners & Tailors; Romos Watch Repair

Rudy Garza & Associates Garage, addressed as 7806 Harrisburg Boulevard was a historic automotive repair shop to the adjacent southwest of the Site. Refer to **Section 4.2.7** regarding more information on Rudy Garza & Associates Garage.

Palace Cleaners, addressed as 7802 Harrisburg Boulevard, and Shields Cleaners and Tailors, addressed as 7746 Harrisburg Boulevard were historic dry cleaners to the adjacent to the southwest of the Site. Refer to **Section 4.2.8** regarding more information on Palace Cleaners and Shields Cleaners and Tailors.

Based on historical use, the remaining properties listed above do not present an environmental concern to the Site.

Year(s)	Adjacent Northwest – 7741 Harrisburg Boulevard
1935	O B Café; Gilbert H M
1940	Mims & Ha Steaks Restaurant
1944	Mims & Llas Café Restaurant; Alexaander Mims C
1953-1968	Juniors Café; Nerren Lafayette J Jr
1980	Juanitas Place
1986	La Gardenia
2000	Yrvr Hijo De Oshn
2004	Calderon Tours
Year(s)	Adjacent Northwest – 7743 Harrisburg Boulevard
1930	Magnolia Shoe Repair Shop
1935	Commiato Frank; Community Shoe Shop
1940;1956	Earls Vanity Store
1962	Hall John; Recreation Hall
1968	Three; Club Twelve Seventy
2004	Club All
Year(s)	Adjacent Northwest – 7745 Harrisburg Boulevard
1930-1935	M B Barber Shop
1956	Earls Variety Store
Year(s)	Adjacent Northwest – 7747 Harrisburg Boulevard
1930	Krals Pharmacy

<b>Year(s)</b>	<b>Adjacent Northwest – 103 North 78<sup>th</sup> Street</b>
1940	Sanders Edwin E
1944	Daugherty Edw D; Polleys Beauty Shoppe
1956	Jeans Cafe
1971	Jacksons Lounge
1980	Teddis Lounge
1986	Ruths Lounge
2000	Old Twin Sports Bar
<b>Year(s)</b>	<b>Adjacent Northwest – 109 North 78<sup>th</sup> Street</b>
1930-1971	Residential
<b>Year(s)</b>	<b>Adjacent Northwest – 111 North 78<sup>th</sup> Street</b>
1930-1971	Residential
1986	Houston; Guadalajara Club De
<b>Year(s)</b>	<b>Adjacent Northwest – 115 North 78<sup>th</sup> Street</b>
1940-1971	Residential
1994	Andres Y Marias
2000	La Fuentes Night Club
2009	Henrey II Night Club & Sport Bar; La Fuente
2017	La Fuentes Night Club; Galaxia Sports Bar

Based on historical use, properties to the adjacent northwest of the Site do not present an environmental concern to the Site.



## 5 SITE RECONNAISSANCE

### 5.1 Methodology and Limiting Conditions

The Site was assessed by a walk-through inspection. Only visually observable conditions were noted; therefore, an evaluation of subsurface conditions was not included in the assessment.

### 5.2 General Site Setting

The Site is comprised of approximately 1.77 acres of undeveloped land, located at 7811 Harrisburg Boulevard in Houston, Harris County, Texas.

### 5.3 Site Reconnaissance

Mr. Ethan Norsworthy, Staff Environmental Scientist with ESE, conducted a reconnaissance of the Site on August 24, 2020. The objective of the Site reconnaissance was to determine if visually observable indications of *RECs* exist at the Site or in the areas immediately surrounding the Site. Photographic documentation collected during the Site reconnaissance is presented in **Appendix F**. The findings of the Site reconnaissance are presented in the following sections.

The Site was accessed from the northwest off North 78<sup>th</sup> Avenue. The Site was unimproved and vegetated. Several small mounds of rock/concrete and dirt were observed on the southwestern portion of the Site. The mounds appeared to be related to construction activities at the Site. No unusual odors or staining were observed in the area of the mounds. Six (6) pole-mounted transformers were located along the boundaries of the Site. There was no indication of polychlorinated biphenyl content; however, the transformers appeared to be in good condition with no evidence of corrosion or leakage.

A site map is available as **Figure 2**.

### 5.4 Topography and Surface Water Characteristics

According to the 2019 Park Place, Texas 7.5-minute United States Geological Survey (USGS) Topographic Quadrangle Map, the Site is located at an elevation of approximately 30-feet Above Mean Sea Level (AMSL). The topographic map of the Site is included in **Appendix D**.

### 5.5 Stormwater Runoff and Drainage Paths

Stormwater runoff appears to be directed by overland flow toward the southeast of the Site.

## 5.6 Flood Potential

According to the Federal Emergency Management Agency (FEMA) National Flood Insurance Rate Map (FIRM) Number FM48201C0885N, the Site is located outside of the 500-year and 100-year floodplains. The FEMA map of the Site is included in **Appendix H**.

## 5.7 Nearest Surface Water

The nearest surface water body is Buffalo Bayou located approximately 1,500 feet southeast of the Site.

## 5.8 Regional Geologic Characterization

According to the 2007 Geologic Database of Texas, published by the USGS, the uppermost geologic formation in the area of the Site is the Beaumont Formation (Qb-stippled). A geologic map of the Site is attached in **Appendix G**.

## 5.9 Regional Hydrogeology

According to the Texas Water Development Board description of major aquifers posted on their official web page, the Site is located over the Gulf Coast Aquifer. *The Gulf Coast Aquifer is composed of the Catahoula, Jasper, Evangeline, and Chicot Formations, ranging from most deep to most shallow, with the Burkeville confining system separating the Jasper and Evangeline Formations. The aquifer consists of complex interbedded clays, silts, sands, and gravels of Cenozoic Age, which are hydrologically connected to form a large, leaky artesian aquifer system. The Catahoula Formation contains ground water near the outcrop in relatively restricted sand layers. The Jasper Formation is primarily contained within the Oakville Sandstone. The Burkeville confining system separates the Jasper and overlying Evangeline Aquifer, which is contained within the Fleming and Goliad Sands. The Chicot Aquifer, which is the upper component of the Gulf Coast Aquifer system, consists of Lissie, Willis, Bentley, Montgomery, and Beaumont Formation(Qb-stippled)s, and overlying alluvial deposits.*

*The Gulf Coast Aquifer forms a wide belt along the Gulf of Mexico from Florida to Mexico. In Texas, the aquifer provides water to all or parts of 54 counties and extends from the Rio Grande northeastward to the Louisiana-Texas border. The largest municipal user of this aquifer is the Greater Houston metropolitan area, where well yields average approximately 1,600 gal/min. It is estimated that about 4 percent of the mean annual rainfall on the outcrop of the aquifer would be necessary to support the estimated annual effective recharge to the aquifer.*

## 5.10 Site Inspection Summary

The Site is currently undeveloped land.

ASTM E-1527-13 requires several conditions to be investigated, in addition to the conditions previously addressed in this report. No indications of the following conditions were observed on the Site at the time of the reconnaissance:

- Obvious Odors
- Evidence of Landfills, Dumping or Burial Activities
- Evidence of Air Emissions or Wastewater Discharge
- Evidence of Industrial or Manufacturing Activities
- Monitor Wells or Remedial Activities
- Evidence of Leachate or Seeps
- Evidence of Distressed, Discolored or Stained Vegetation
- Evidence of Chemical Spills or Releases
- Evidence of Groundwater and Surface Water Contamination
- Production or Refinery Activities
- Evidence of Farm Waste Concerns
- Discharges, Leachate, Migration or Runoff of Potential Contaminants from Offsite Sources
- AST/UST Systems
- Heavy Equipment
- Railroad Lines
- Septic Systems
- Onsite Regulated Substances
- Other Known or Environmentally Sensitive Conditions

## 6 INTERVIEWS

In compliance with the “*all appropriate inquiry*” requirements of ASTM E 1527-13 and to qualify for Landowner Liability Protections (LLP), ESE provided Mr. Ivan Zavata, Program Manager of Acquisitions and Development with the Houston Land Bank, with an Owner/Occupant Inquiry to be forwarded to the appropriate person for completion. Mr. Garbriel Garza, President of ILA Local Union 24, completed the Owner/Occupant Inquiry and is not aware of any environmental issues associated with the Site. A copy of the completed Owner/Occupant Inquiry is included in **Appendix E**.

In compliance with the “*all appropriate inquiry*” requirements of ASTM E 1527-13 and to qualify for Landowner Liability Protections (LLP), ESE provided Mr. Ivan Zavata, Program Manager of Acquisitions and Development with the Houston Land Bank, with a User Questionnaire to be completed and returned. Mr. Zavata stated that the Site previously was the office of International Longshoreman’s Association. A copy of the completed User Questionnaire is included in **Appendix E**.

Letters requesting a review of records associated with the Site were sent via e-mail to Ms. Sandee Wilson at the Harris County Pollution Control Services Department (HCPCSD), Ms. Evelyn Phillips at the City of Houston Environmental Health Engineering Department (CHEHED), and to the Records Department at the Houston Fire Department (HFD) on August 19, 2020. Responses have not been received by ESE from the HCPCSD, CHEHED, or HFD as of the date of this report. If records are received which significantly alter the findings of this report, a revised Phase I ESA will be submitted to Houston Land Bank. Copies of the letters are included in **Appendix M**.

## 7 FINDINGS AND CONCLUSIONS

Environmental Science and Engineering Partners, LLC (ESE) has conducted a Phase I Environmental Site Assessment (ESA) on behalf of Houston Land Bank for the property located at 7811 Harrisburg Boulevard in Houston, Harris County, Texas (the Site). The Phase I ESA was performed in accordance with the ASTM E 1527-13 guidance document, Standard Practice for Environmental Site Assessments: Phase I Environmental Site Assessment Process. The Phase I ESA included: (a) a historical records review; (b) a regulatory agency records review; and (c) a walk-through Site inspection and drive-by reconnaissance of the surrounding area. The following summarizes ESE's significant findings.

### 7.1 Findings

#### Findings

The Site, located at 7811 Harrisburg Boulevard, consists of approximately 1.77 acres of undeveloped land. According to historical information reviewed, the Site was developed for single-family residential and commercial use from at least 1929 until being redeveloped for sole commercial use in the 1970s. The Site was recently razed and is currently undeveloped land. Based upon the records review, Site reconnaissance, and information obtained through various interviews and inquiries, ESE did not identify any known or suspect *historical recognized environmental conditions (HRECs)* or *controlled recognized environmental conditions (CRECs)* in connection with the Site. However, the following *recognized environmental condition (RECs)* were identified:

- Rudy Garza and Associates Garage, addressed as 7806 Harrisburg Boulevard, is reportedly located to the adjacent southwest of the Site. According to the EDR Radius Map Report, Rudy Garza And Associates Garage was a historic automotive repair facility in 1980. Automotive repair facilities are known to store and use hazardous substances (automotive fluids, coolants, degreasers, paints, solvents) and petroleum products (automotive fluids, gasoline, diesel) as part of operations. This facility was not registered with any applicable regulatory agency. Based on documented use of this facility as an automotive repair facility, there is the potential that historic operations have impacted the Site. This constitutes a *REC*;
- Parisian Live Dyers and Cleaners Corporation, addressed as 122 West 78<sup>th</sup> Avenue, was historically located to the adjacent northwest of the Site. According to the EDR Radius Map Report, Parisian Live Dyers and Cleaners Corporation was a historic dry cleaner in 1935. This facility operated prior to any applicable environmental regulations. Dry cleaners are known to store and use hazardous substances and petroleum products (solvents) as part of operations. Given the length of time this facility operated as a dry cleaners prior to applicable

environmental regulation, this facility has the potential to impact the Site and constitutes a *REC*;

- Palace Cleaners and Dyers, addressed as 7802 Harrisburg Avenue, was historically located to the adjacent southwest of the Site across Harrisburg Boulevard. According to the EDR Radius Map Report, Palace Cleaners and Dyers was a historic dry cleaner in 1930. This facility operated prior to any environmental regulations. Dry cleaners are known to store and use hazardous substances and petroleum products (solvents) as part of operations. Given the length of time this facility operated as a dry cleaners prior to applicable environmental regulation, this facility has the potential to impact the Site and constitutes a *REC*; and
- Shield S Cleaners and Tailors, addressed as 7746 Harrisburg Avenue, was historically located to the adjacent southwest of the Site across the intersection of Harrisburg Boulevard and North 78<sup>th</sup> Street. According to the EDR Radius Map Report, Shield S Cleaners and Tailors was a historic dry cleaner from approximately 1944 until approximately 1962. This facility operated prior to any environmental regulations. Dry cleaners are known to store and use hazardous substances and petroleum products (solvents) as part of operations. Given the length of time this facility operated as a dry cleaners prior to applicable environmental regulation, this facility has the potential to impact the Site and constitutes a *REC*.

## 7.2 Opinion

It is the opinion of ESE that the former adjacent southwest automotive repair and dry cleaning facilities and the former adjacent northwest dry cleaning facility constitutes *RECs*. Further investigation would be required to confirm or deny the presence of chemicals of concern associated with the identified *REC*.

## 7.3 Conclusions

ESE has performed a Phase I Environmental Site Assessment in conformance with the scope and limitations of ASTM E 1527-13 for the property located at 7811 Harrisburg Boulevard in Houston, Harris County, Texas. Any exceptions to, or deletions from, this practice are described in **Section 8** of this report. This assessment has revealed no evidence of *HRECs* or *CRECs* in connection with the Site. However, the following *RECs* were identified:

- Historic automotive repair facility to the adjacent southwest of the Site; and
- Historic dry cleaning facilities to the adjacent southwest and northwest of the Site.

If contamination attributable to an off-site source is found to exist on the Site, Texas law (*Texas Health & Safety Code Section 361.752*) provides that the Site owner would not be held responsible for contamination that is solely attributable to an off-site source.

## 8 DEVIATIONS

No deviations or deletions to ASTM E 1527-13 are listed for the Phase I ESA.

## 9 REFERENCES

ESE does not warrant the data of regulatory agencies or other third parties supplying information used in the preparation of this report. Documents and commercial information services used in the preparation of this report, as listed below, are all current as most recently published.

### DOCUMENTS

*Geologic Database of Texas*. United States Geological Survey. 2007. Web. <<http://mrdata.usgs.gov/geology/state/state.php?state=TX>>.

Hayes, Mark. "Major Aquifers of Texas." Map. Texas Water Development Board, Dec. 2006. Web. 25 Aug. 2020. <[www.twdb.state.tx.us](http://www.twdb.state.tx.us)>.

"Map ID FM48201C0885N Harris Co Uninc & Inc Areas." FEMA Map Service Center, 2020. Web. 25 Aug. 2020. <[www.msc.fema.gov](http://www.msc.fema.gov)>.

"Real Property Information" Harris County Appraisal District, 2020. Web. 18 Aug. 2020. <[www.hcad.org/](http://www.hcad.org/)>.

"RRC Public GIS Map View." Map. Public GIS Map Viewer for Oil, Gas, and Pipeline Data. Railroad Commission of Texas, 2 Feb. 2020. Web. 25 Aug. 2020. <<http://www.rrc.state.tx.us/data/online/gis/index.php#>>.

*Standard Practice for Environmental Site Assessments: Phase I Environmental Site Assessment Process*. American Society for Testing and Materials, 2013. ASTM E 1527-13.

"United States Geological Survey, Park Place Quadrangle, Texas 7.5 Minute Series." United States Department of the Interior, 2019. Web. 25 Aug. 2020. <<http://tin.er.usgs.gov/geology/state/texas>>.

### COMMERCIAL SERVICES

EDR Report. 2020. *Approximately 1.77 Acres, 7811 Harrisburg Boulevard, Houston, TX 77012*. Certified Sanborn Map Report. Inquiry Number 6160352.3. August 18, 2020.

EDR Report. 2020. *Approximately 1.77 Acres, 7811 Harrisburg Boulevard, Houston, TX 77012*. The EDR Aerial Photo Decade Package. Inquiry Number 6160352.5. August 18, 2020.

EDR Report. 2020. *Approximately 1.77 Acres, 7811 Harrisburg Boulevard, Houston, TX 77012*. The EDR City Directory Abstract. Inquiry Number 6160352.9. August 19, 2020.

EDR Report. 2020. *Approximately 1.77 Acres, 7811 Harrisburg Boulevard, Houston, TX 77012.*  
The EDR Radius Map Report. Inquiry Number 6160352.2s. August 18, 2020.

EDR Report. 2020. *Approximately 1.77 Acres, 7811 Harrisburg Boulevard, Houston, TX 77012.*  
The EDR Vapor Encroachment Screen Report. Inquiry Number 6160352.2s. September 1, 2020.



## 10 SIGNATURES OF ENVIRONMENTAL PROFESSIONALS

### PHASE I ENVIRONMENTAL SITE ASSESSMENT

APPROXIMATELY 1.77 ACRES

7811 HARRISBURG BOULEVARD

HOUSTON, HARRIS COUNTY, TEXAS

SEPTEMBER 1, 2020

The following person(s), degreed from an accredited institution of higher education in a discipline of engineering or science, possessing sufficient training and experience necessary to conduct the site reconnaissance and interviews in accordance with ASTM E 1527-13, and having the ability to identify issues relevant to recognized environmental conditions in connection with the property, has contributed to and supported in the preparation of this Phase I Environmental Site Assessment. Any and all assistance provided by the following person(s) in the preparation of the Phase I Environmental Site Assessment has been conducted under the supervision or responsible charge of the *environmental professional*.



---

Mr. Ethan Norsworthy

Staff Environmental Scientist

We declare that, to the best of our professional knowledge and belief, we meet the definition of Environmental Professional as defined in §312.10 of 40 CFR. We have the specific qualifications based on education, training, and experience to assess a site of the nature, history, and setting of the Site. We have developed and performed the all appropriate inquiries in conformance with the standards and practices set forth in 40 CFR Part 312.



---

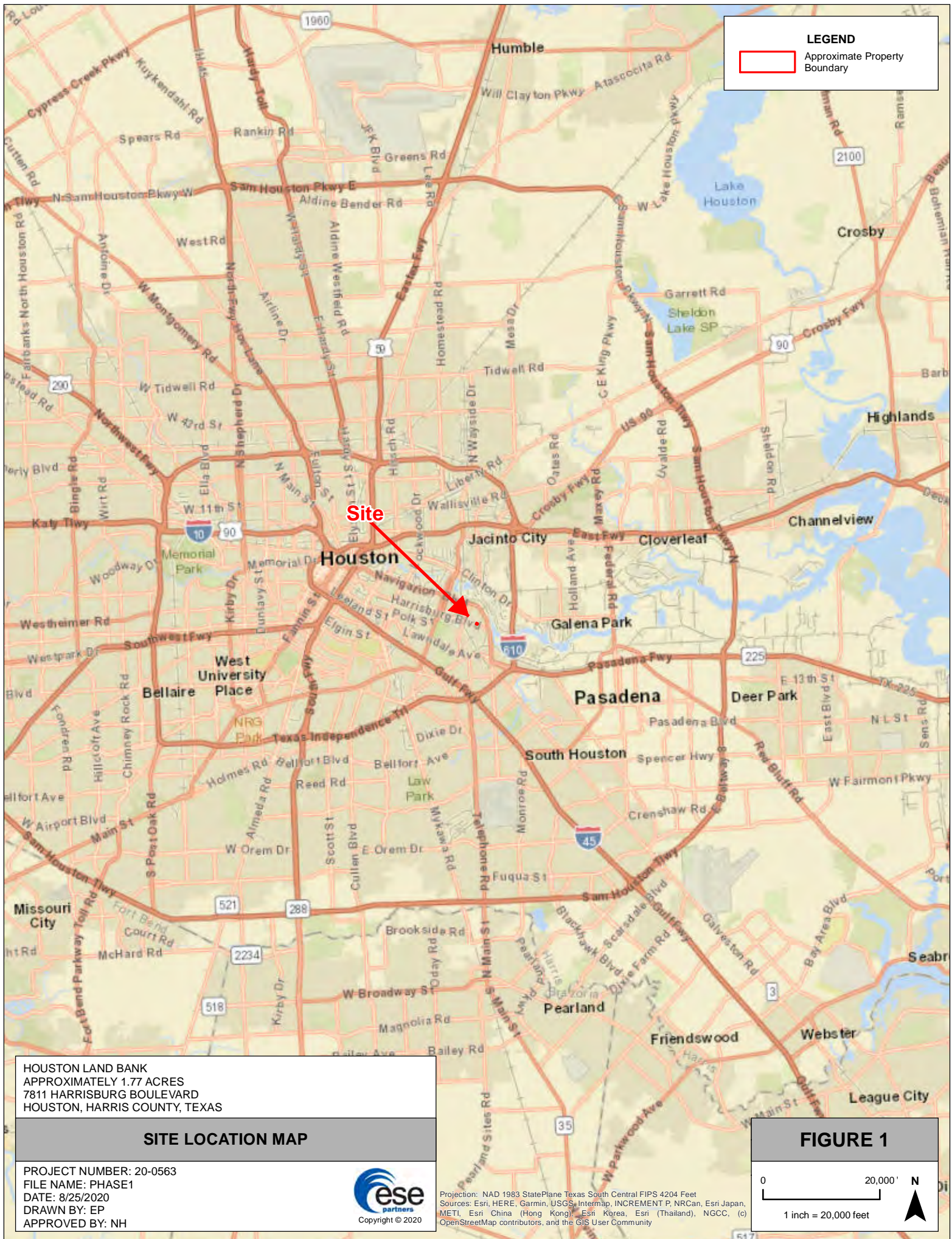
Mr. Nathan Hoppe

Senior Environmental Scientist

## 11 QUALIFICATIONS OF ENVIRONMENTAL PROFESSIONALS

Please refer to **Appendix N** for resumes of key personnel who have contributed to the completion of this project.

## FIGURES







## TABLES

**TABLE 1  
SUMMARY OF  
HISTORICAL AERIAL PHOTOGRAPH OBSERVATIONS  
PHASE I ESA  
7811 HARRISBURG BOULEVARD**

Plate Number	Date	Source	Scale (Approx.)	Observations
C-1	1938	USDA	1" = 400'	The Site appears to be developed with single-family residential and commercial structures. Avenue B visible to the adjacent northeast of the Site. Harrisburg Boulevard is visible to the adjacent southwest of the Site. North 78 <sup>th</sup> Street is visible to the adjacent northwest of the Site. Single-family residential and commercial developments are visible surrounding the Site. An aboveground storage tank (AST) and rail yard are visible to the distant northeast of the Site. Brays Bayou is visible to the distant southeast of the Site.
C-2	1944	ASCS	1" = 400'	The Site remains relatively unchanged since 1938. Additional commercial development is visible to the adjacent southeast of the Site.
C-3	1953	USDA	1" = 400'	The Site and surrounding area remain relatively unchanged since 1944.
C-4	1966	USGS	1" = 400'	The western portion of the Site has been razed and redeveloped for further commercial use. The surrounding area remains relatively unchanged since 1953.
C-5	1973	USDA	1" = 400'	The Site has been razed and redeveloped commercial use. A pipe yard is visible to the adjacent northeast of the Site. Additional commercial development is visible to the southeast of the Site.
C-6	1979	TXDOT	1" = 400'	The Site remains relatively unchanged since 1973. Single-family residential development is visible to the adjacent northeast of the Site.
C-7	1982	NHAP	1" = 400'	The Site remains relatively unchanged since 1979. Additional single-family residential development is visible to the adjacent northeast of the Site. Additional commercial development is visible to the northwest of the Site.
C-8	1989	TXDOT	1" = 400'	The Site and surrounding area remain relatively unchanged since 1982.
C-9	1995	USGS	1" = 400'	The Site remains relatively unchanged since 1989. The pipe yard to the adjacent northeast of the Site is no longer visible.
C-10	2005	USDA	1" = 400'	The Site remains relatively unchanged since 1995. Additional single-family residential development is visible to the adjacent northeast of the Site.
C-11	2012	USDA	1" = 400'	The Site and surrounding area remain relatively unchanged since 2005.
C-12	2016	USDA	1" = 400'	The Site and surrounding area remain relatively unchanged since 2012.

**Abbreviations**

ASCS	Agricultural Stabilization and Conservation Service
NHAP	National High Altitude Photography
TXDOT	Texas Department of Transportation
USDA	United States Department of Agriculture
USGS	United States Geological Survey

## **APPENDICES**



## **APPENDIX A**

### **APPRAISAL DISTRICT INFORMATION**

Tax Year: 2020 ▼

HARRIS COUNTY APPRAISAL DISTRICT  
REAL PROPERTY ACCOUNT INFORMATION  
**0250950000015**

 [Print](#)  [E-mail](#)

<a href="#">File A Protest</a>	<a href="#">Similar Owner Name</a>	<a href="#">Nearby Addresses</a>	<a href="#">Same Street Name</a>	<a href="#">Related Map 5656C</a>
--------------------------------	------------------------------------	----------------------------------	----------------------------------	-----------------------------------

**Ownership History | Related Accounts**

## Owner and Property Information

Owner Name & **INTERNATIONAL LONGSHOREMANS ASSOC**  
Mailing Address: **7811 HARRISBURG BLVD**  
**HOUSTON TX 77012-1503**

Legal Description: **LTS 15 16 & 17 BLK 3**  
**MAGNOLIA PARK SEC 2**  
Property Address: **7811 HARRISBURG BLVD**  
**HOUSTON TX 77012**

State Class Code		Land Use Code		Building Class		Total Units
C2 -- Real, Vacant Commercial		8002 -- Land Neighborhood Section 2		C		0
Land Area	Building Area	Net Rentable Area	Neighborhood	Market Area	Map Facet	Key Map®
10,500 SF	0	0	5915.2	140 -- 1D Navigation, Harrisburg, Lawndale Areas	5656C	495W

## Value Status Information

Value Status	Notice Date	Shared CAD
Noticed	04/03/2020	No

## Exemptions and Jurisdictions

Exemption Type	Districts	Jurisdictions	Exemption Value	ARB Status	2019 Rate	2020 Rate	Online Tax Bill
<b>None</b>	001	HOUSTON ISD		Not Certified	1.136700		
	040	HARRIS COUNTY		Not Certified	0.407130		
	041	HARRIS CO FLOOD CNTRL		Not Certified	0.027920		
	042	PORT OF HOUSTON AUTHY		Not Certified	0.010740		
	043	HARRIS CO HOSP DIST		Not Certified	0.165910		
	044	HARRIS CO EDUC DEPT		Not Certified	0.005000		
	048	HOU COMMUNITY COLLEGE		Not Certified	0.100263		
	061	CITY OF HOUSTON		Not Certified	0.567920		
	976	EAST END DISTRICT		Not Certified	0.150000		

Texas law prohibits us from displaying residential photographs, sketches, floor plans, or information indicating the age of a property owner on our website. You can inspect this information or get a copy at **HCAD's information center at 13013 NW Freeway.**

## Valuations

Value as of January 1, 2019			Value as of January 1, 2020		
	Market	Appraised		Market	Appraised
Land	91,875		Land	94,500	
Improvement	322,699		Improvement	0	
Total	414,574	414,574	Total	94,500	94,500

**5-Year Value History**

## Land

## Market Value Land

Line	Land Use	Unit Type	Units	Size Factor	Site Factor	Appr O/R Factor	Appr O/R Reason	Total Adj	Unit Price	Adj Unit Price	Value
1	8002 -- Land Neighborhood Section 2 4300 -- General Commercial Vacant	SF	10,500	1.00	1.00	1.00	--	1.00	9.00	9.00	94,500.00

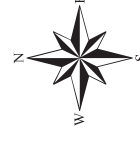
[Building](#)

**Vacant (No Building Data)**

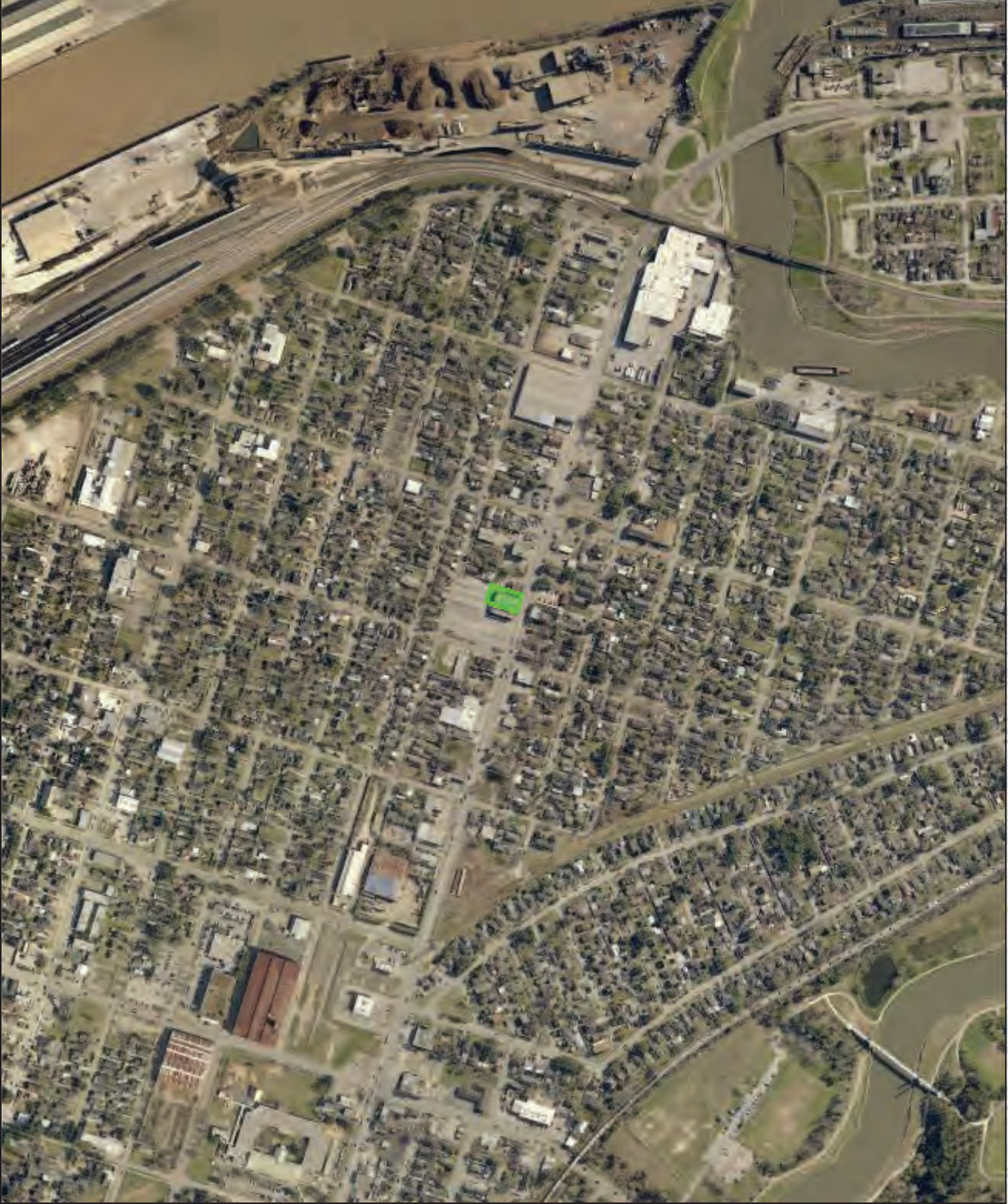
# Harris County Appraisal District



Geospatial or map data maintained by the Harris County Appraisal District is for informational purposes and may **not** have been prepared for or be suitable for legal, engineering, or surveying purposes. It does **not** represent an on-the-ground survey and only represents the approximate location of property boundaries.



Date: 8/18/2020



HCAD MAP



Tax Year: 2020 ▼

HARRIS COUNTY APPRAISAL DISTRICT  
REAL PROPERTY ACCOUNT INFORMATION  
**0250950000018**

 [Print](#)  [E-mail](#)

<a href="#">File A Protest</a>	<a href="#">Similar Owner Name</a>	<a href="#">Nearby Addresses</a>	<a href="#">Same Street Name</a>	<a href="#">Related Map 5656C</a>
--------------------------------	------------------------------------	----------------------------------	----------------------------------	-----------------------------------

**Ownership History | Related Accounts**

## Owner and Property Information

Owner Name & **INTERNATIONAL LONGSHOREMANS ASSOC** Legal Description: **LTS 18 & 19 BLK 3**  
Mailing Address: **7811 HARRISBURG BLVD** **MAGNOLIA PARK SEC 2**  
**HOUSTON TX 77012-1503** Property Address: **7809 HARRISBURG BLVD**  
**HOUSTON TX 77012**

State Class Code		Land Use Code		Building Class		Total Units
F1 -- Real, Commercial		8002 -- Land Neighborhood Section 2		E		0
Land Area	Building Area	Net Rentable Area	Neighborhood	Market Area	Map Facet	Key Map®
7,000 SF	0	0	5915.2	0 -- Place holder	5656C	495W

## Value Status Information

Value Status	Notice Date	Shared CAD
Noticed	04/03/2020	No

## Exemptions and Jurisdictions

Exemption Type	Districts	Jurisdictions	Exemption Value	ARB Status	2019 Rate	2020 Rate	Online Tax Bill
<b>None</b>	001	HOUSTON ISD		Not Certified	1.136700		
	040	HARRIS COUNTY		Not Certified	0.407130		
	041	HARRIS CO FLOOD CNTRL		Not Certified	0.027920		
	042	PORT OF HOUSTON AUTHY		Not Certified	0.010740		
	043	HARRIS CO HOSP DIST		Not Certified	0.165910		
	044	HARRIS CO EDUC DEPT		Not Certified	0.005000		
	048	HOU COMMUNITY COLLEGE		Not Certified	0.100263		
	061	CITY OF HOUSTON		Not Certified	0.567920		
	976	EAST END DISTRICT		Not Certified	0.150000		

Texas law prohibits us from displaying residential photographs, sketches, floor plans, or information indicating the age of a property owner on our website. You can inspect this information or get a copy at **HCAD's information center at 13013 NW Freeway.**

## Valuations

Value as of January 1, 2019			Value as of January 1, 2020		
	Market	Appraised		Market	Appraised
Land	61,250		Land	63,000	
Improvement	5,513		Improvement	5,513	
Total	66,763	66,763	Total	68,513	68,513

**5-Year Value History**

## Land

## Market Value Land

Line	Land Use	Unit Type	Units	Size Factor	Site Factor	Appr O/R Factor	Appr O/R Reason	Total Adj	Unit Price	Adj Unit Price	Value
1	8002 -- Land Neighborhood Section 2 4339 -- Parking Miscellaneous	SF	7,000	1.00	1.00	1.00	--	1.00	9.00	9.00	63,000.00

## Building

**Vacant (No Building Data)**

Line	Description	Extra Features		Units	Year Built
		Quality	Condition		
1	Paving - Asphalt	Average	Average	7,000	1980

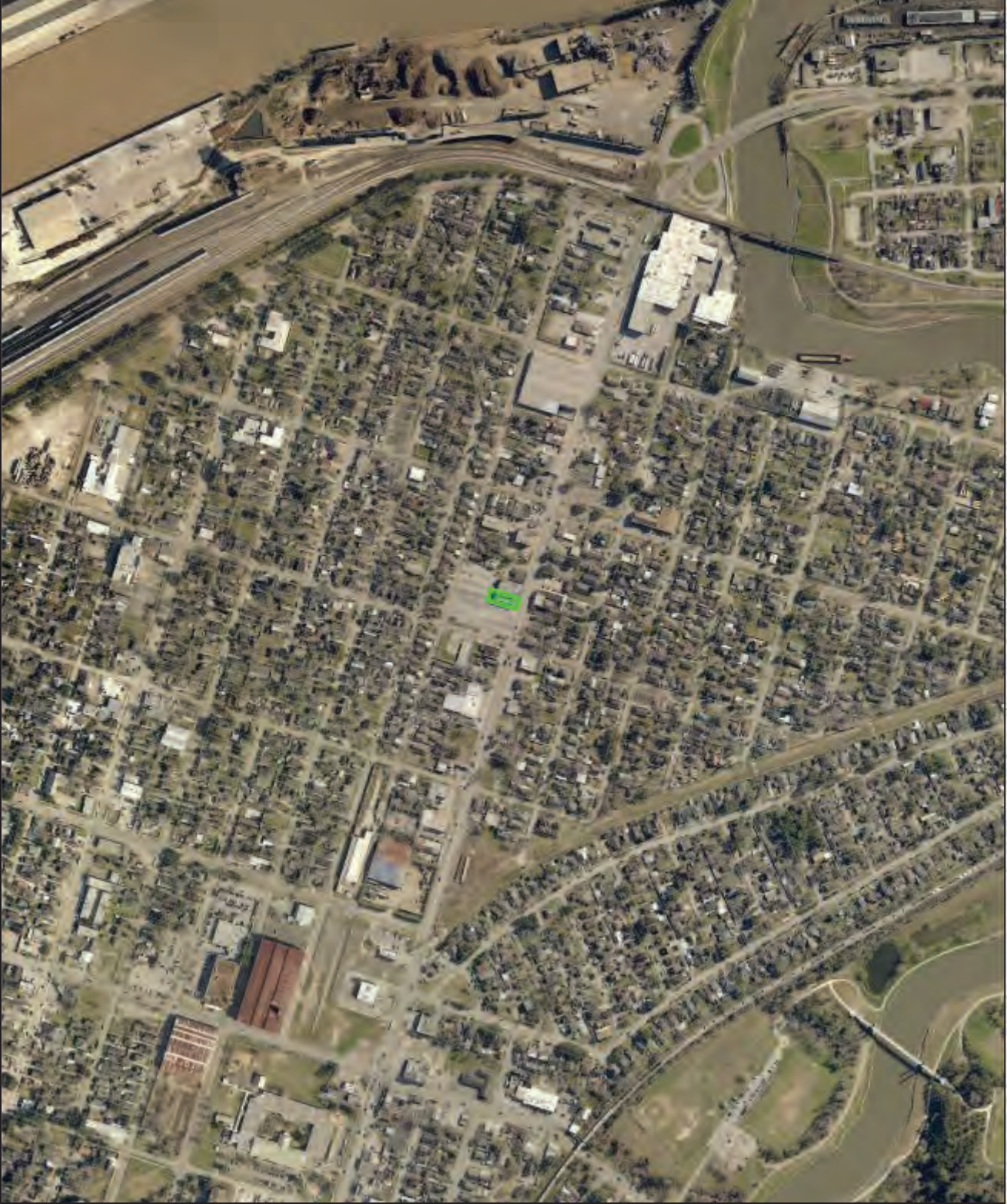
# Harris County Appraisal District



Geospatial or map data maintained by the Harris County Appraisal District is for informational purposes and may **not** have been prepared for or be suitable for legal, engineering, or surveying purposes. It does **not** represent an on-the-ground survey and only represents the approximate location of property boundaries.



Date: 8/18/2020



HCAD2



Tax Year: 2020 ▼

HARRIS COUNTY APPRAISAL DISTRICT  
REAL PROPERTY ACCOUNT INFORMATION  
**0250950000020**

 **Print**  **E-mail**

File A Protest	Similar Owner Name	Nearby Addresses	Same Street Name	Related Map 5656C
----------------	--------------------	------------------	------------------	-------------------

**Ownership History | Related Accounts**

## Owner and Property Information

Owner Name & **INTERNATIONAL LONGSHOREMANS ASSOC**  
Mailing Address: **7811 HARRISBURG BLVD**  
**HOUSTON TX 77012-1503**

Legal Description: **LTS 20 & 21 BLK 3**  
**MAGNOLIA PARK SEC 2**  
Property Address: **7805 HARRISBURG BLVD**  
**HOUSTON TX 77012**

State Class Code		Land Use Code		Building Class		Total Units
F1 -- Real, Commercial		8002 -- Land Neighborhood Section 2		E		0
Land Area	Building Area	Net Rentable Area	Neighborhood	Market Area	Map Facet	Key Map®
7,000 SF	0	0	5915.2	0 -- Place holder	5656C	495W

## Value Status Information

Value Status	Notice Date	Shared CAD
Noticed	04/03/2020	No

## Exemptions and Jurisdictions

Exemption Type	Districts	Jurisdictions	Exemption Value	ARB Status	2019 Rate	2020 Rate	Online Tax Bill
<b>None</b>	001	HOUSTON ISD		Not Certified	1.136700		
	040	HARRIS COUNTY		Not Certified	0.407130		
	041	HARRIS CO FLOOD CNTRL		Not Certified	0.027920		
	042	PORT OF HOUSTON AUTHY		Not Certified	0.010740		
	043	HARRIS CO HOSP DIST		Not Certified	0.165910		
	044	HARRIS CO EDUC DEPT		Not Certified	0.005000		
	048	HOU COMMUNITY COLLEGE		Not Certified	0.100263		
	061	CITY OF HOUSTON		Not Certified	0.567920		
	976	EAST END DISTRICT		Not Certified	0.150000		

Texas law prohibits us from displaying residential photographs, sketches, floor plans, or information indicating the age of a property owner on our website. You can inspect this information or get a copy at **HCAD's information center at 13013 NW Freeway.**

## Valuations

Value as of January 1, 2019			Value as of January 1, 2020		
	Market	Appraised		Market	Appraised
Land	61,250		Land	63,000	
Improvement	5,513		Improvement	5,513	
Total	66,763	66,763	Total	68,513	68,513

**5-Year Value History**

## Land

## Market Value Land

Line	Land Use	Unit Type	Units	Size Factor	Site Factor	Appr O/R Factor	Appr O/R Reason	Total Adj	Unit Price	Adj Unit Price	Value
1	8002 -- Land Neighborhood Section 2 4339 -- Parking Miscellaneous	SF	7,000	1.00	1.00	1.00	--	1.00	9.00	9.00	63,000.00

## Building

**Vacant (No Building Data)**



<https://public.hcad.org/records/details.asp?crypt=%94%9A%B0%94%BFg%84%8F%84zqi%8El%87tXvXW%9E%99%A2%D3%89%95%C2e%7CU%...> 2/2

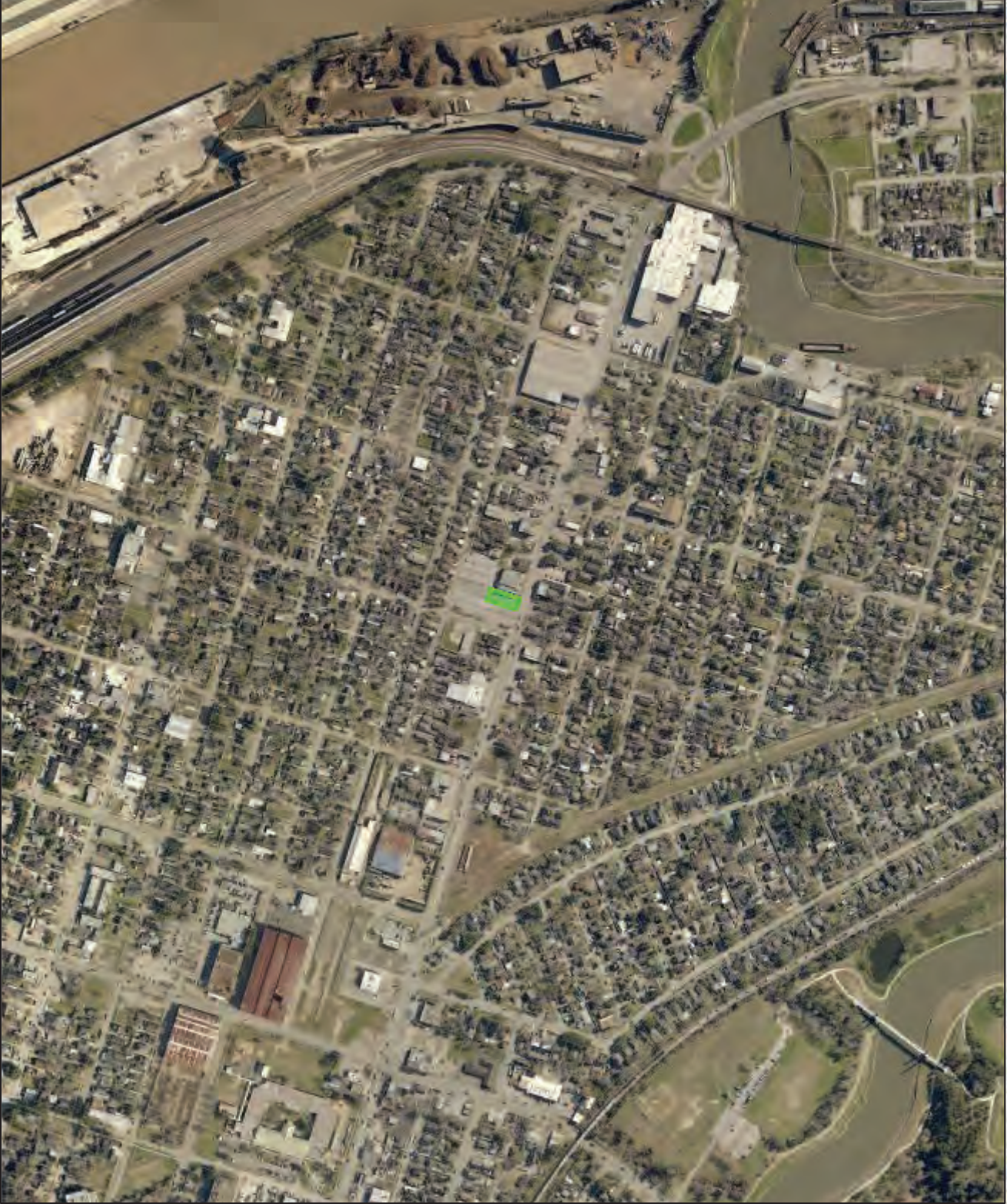
# Harris County Appraisal District



Geospatial or map data maintained by the Harris County Appraisal District is for informational purposes and may **not** have been prepared for or be suitable for legal, engineering, or surveying purposes. It does **not** represent an on-the-ground survey and only represents the approximate location of property boundaries.



Date: 8/18/2020



HCAD MAP3

Tax Year: 2020 ▼

HARRIS COUNTY APPRAISAL DISTRICT  
REAL PROPERTY ACCOUNT INFORMATION  
**0250950000022**

 [Print](#)  [E-mail](#)

<a href="#">File A Protest</a>	<a href="#">Similar Owner Name</a>	<a href="#">Nearby Addresses</a>	<a href="#">Same Street Name</a>	<a href="#">Related Map 5656C</a>
--------------------------------	------------------------------------	----------------------------------	----------------------------------	-----------------------------------

**Ownership History | Related Accounts**

## Owner and Property Information

Owner Name & **INTERNATIONAL LONGSHOREMANS ASSOC** Legal Description: **LTS 22 23 & 24 BLK 3  
MAGNOLIA PARK SEC 2**  
Mailing Address: **7811 HARRISBURG BLVD  
HOUSTON TX 77012-1503** Property Address: **7801 HARRISBURG BLVD  
HOUSTON TX 77012**

State Class Code		Land Use Code		Building Class		Total Units
F1 -- Real, Commercial		8002 -- Land Neighborhood Section 2		E		0
Land Area	Building Area	Net Rentable Area	Neighborhood	Market Area	Map Facet	Key Map®
10,500 SF	0	0	5915.2	0 -- Place holder	5656C	495W

## Value Status Information

Value Status	Notice Date	Shared CAD
Noticed	04/03/2020	No

## Exemptions and Jurisdictions

Exemption Type	Districts	Jurisdictions	Exemption Value	ARB Status	2019 Rate	2020 Rate	Online Tax Bill
<b>None</b>	001	HOUSTON ISD		Not Certified	1.136700		
	040	HARRIS COUNTY		Not Certified	0.407130		
	041	HARRIS CO FLOOD CNTRL		Not Certified	0.027920		
	042	PORT OF HOUSTON AUTHY		Not Certified	0.010740		
	043	HARRIS CO HOSP DIST		Not Certified	0.165910		
	044	HARRIS CO EDUC DEPT		Not Certified	0.005000		
	048	HOU COMMUNITY COLLEGE		Not Certified	0.100263		
	061	CITY OF HOUSTON		Not Certified	0.567920		
	976	EAST END DISTRICT		Not Certified	0.150000		

Texas law prohibits us from displaying residential photographs, sketches, floor plans, or information indicating the age of a property owner on our website. You can inspect this information or get a copy at **HCAD's information center at 13013 NW Freeway.**

## Valuations

Value as of January 1, 2019			Value as of January 1, 2020		
	Market	Appraised		Market	Appraised
Land	91,875		Land	94,500	
Improvement	7,875		Improvement	7,875	
Total	99,750	99,750	Total	102,375	102,375

**5-Year Value History**

## Land

## Market Value Land

Line	Land Use	Unit Type	Units	Size Factor	Site Factor	Appr O/R Factor	Appr O/R Reason	Total Adj	Unit Price	Adj Unit Price	Value
1	8002 -- Land Neighborhood Section 2 4339 -- Parking Miscellaneous	SF	10,500	1.00	1.00	1.00	--	1.00	9.00	9.00	94,500.00

## Building

**Vacant (No Building Data)**


<https://public.hcad.org/records/details.asp?crypt=%94%9A%B0%94%BFg%84%8F%84zqi%8El%87tXvZW%9E%99%A2%D3%89%95%C2e%7CU%...> 2/2



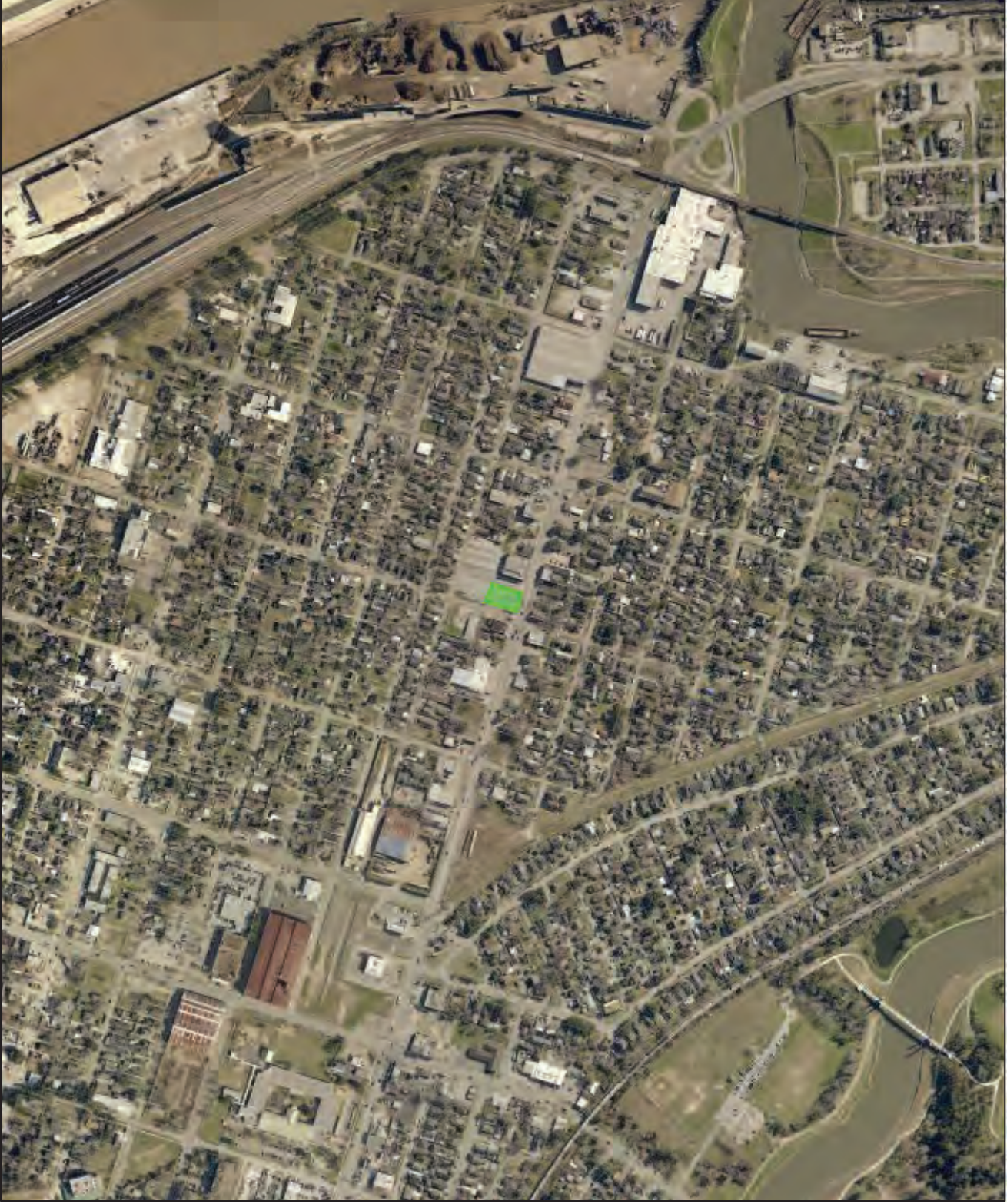
# Harris County Appraisal District



Geospatial or map data maintained by the Harris County Appraisal District is for informational purposes and may **not** have been prepared for or be suitable for legal, engineering, or surveying purposes. It does **not** represent an on-the-ground survey and only represents the approximate location of property boundaries.



Date: 8/18/2020



HCAD MAP4

Tax Year: 2020 ▼

HARRIS COUNTY APPRAISAL DISTRICT  
REAL PROPERTY ACCOUNT INFORMATION  
**0250950000025**

 [Print](#)  [E-mail](#)

<a href="#">File A Protest</a>	<a href="#">Similar Owner Name</a>	<a href="#">Nearby Addresses</a>	<a href="#">Same Street Name</a>	<a href="#">Related Map 5656C</a>
--------------------------------	------------------------------------	----------------------------------	----------------------------------	-----------------------------------

**Ownership History | Related Accounts**

## Owner and Property Information

Owner Name & **INTERNATINAL LONGSHOREMANS ASSOC** Legal Description: **LTS 25 & 26 BLK 3**  
Mailing Address: **7811 HARRISBURG BLVD** **MAGNOLIA PARK SEC 2**  
**HOUSTON TX 77012-1503** Property Address: **7802 AVENUE B**  
**HOUSTON TX 77012**

State Class Code		Land Use Code		Building Class		Total Units
F1 -- Real, Commercial		8002 -- Land Neighborhood Section 2		E		0
Land Area	Building Area	Net Rentable Area	Neighborhood	Market Area	Map Facet	Key Map®
6,950 SF	0	0	5915.2	0 -- Place holder	5656C	495W

## Value Status Information

Value Status	Notice Date	Shared CAD
Noticed	04/03/2020	No

## Exemptions and Jurisdictions

Exemption Type	Districts	Jurisdictions	Exemption Value	ARB Status	2019 Rate	2020 Rate	<a href="#">Online Tax Bill</a>
<b>None</b>	001	HOUSTON ISD		Not Certified	1.136700		
	040	HARRIS COUNTY		Not Certified	0.407130		
	041	HARRIS CO FLOOD CNTRL		Not Certified	0.027920		
	042	PORT OF HOUSTON AUTHY		Not Certified	0.010740		
	043	HARRIS CO HOSP DIST		Not Certified	0.165910		
	044	HARRIS CO EDUC DEPT		Not Certified	0.005000		
	048	HOU COMMUNITY COLLEGE		Not Certified	0.100263		
	061	CITY OF HOUSTON		Not Certified	0.567920		
	976	EAST END DISTRICT		Not Certified	0.150000		

Texas law prohibits us from displaying residential photographs, sketches, floor plans, or information indicating the age of a property owner on our website. You can inspect this information or get a copy at **HCAD's information center at 13013 NW Freeway.**

## Valuations

Value as of January 1, 2019				Value as of January 1, 2020			
	Market	Appraised		Market	Appraised		
Land	60,813		Land	62,550			
Improvement	5,434		Improvement	5,434			
Total	66,247	66,247	Total	67,984	67,984		

**5-Year Value History**

## Land

## Market Value Land

Line	Land Use	Unit Type	Units	Size Factor	Site Factor	Appr O/R Factor	Appr O/R Reason	Total Adj	Unit Price	Adj Unit Price	Value
1	8002 -- Land Neighborhood Section 2 4339 -- Parking Miscellaneous	SF	6,950	1.00	1.00	1.00	--	1.00	9.00	9.00	62,550.00

## Building

Vacant (No Building Data)

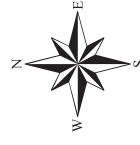
Line	Description	Extra Features		Units	Year Built
		Quality	Condition		
1	Paving - Asphalt	Average	Average	6,900	1970



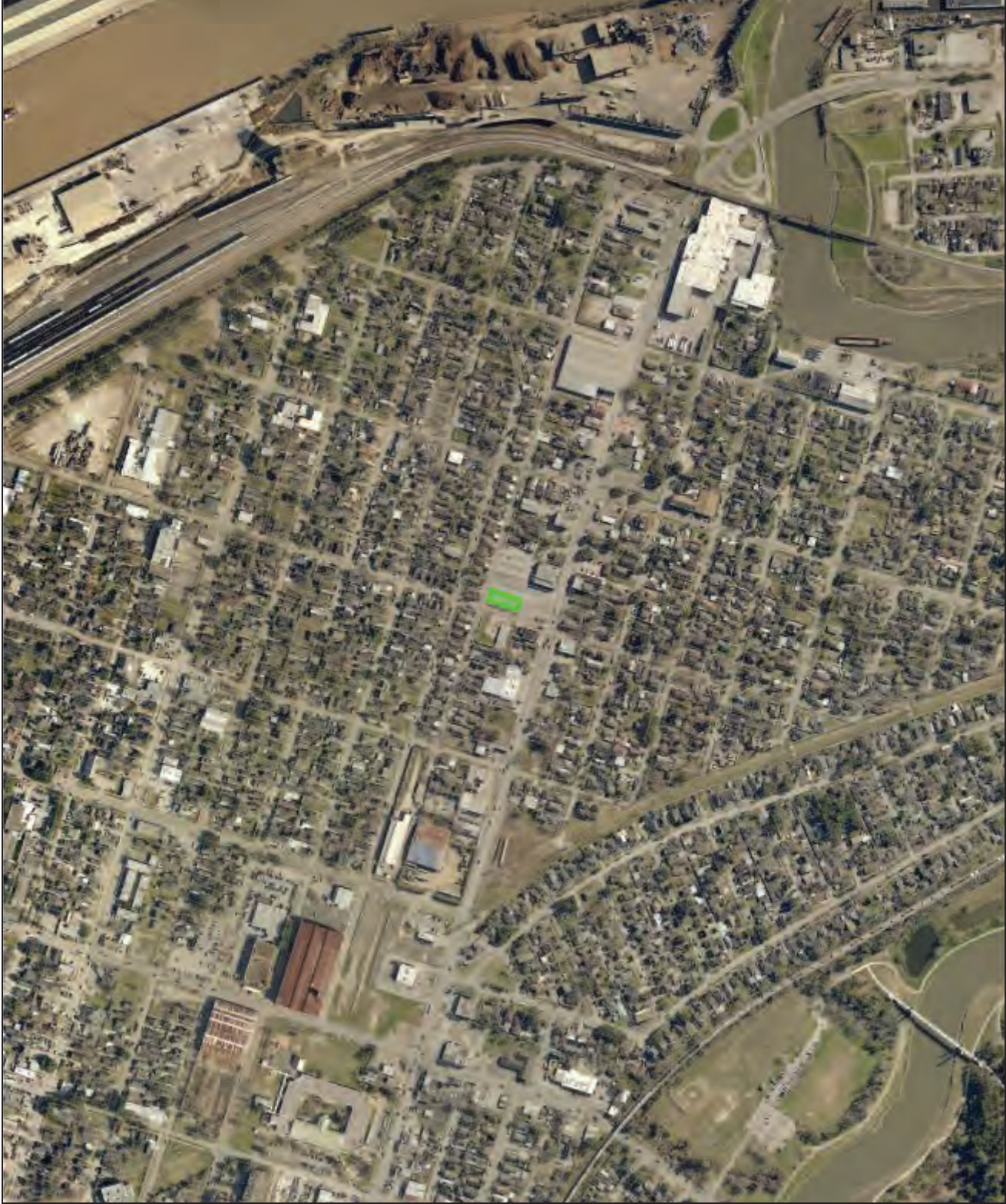
# Harris County Appraisal District



Geospatial or map data maintained by the Harris County Appraisal District is for informational purposes and may **not** have been prepared for or be suitable for legal, engineering, or surveying purposes. It does **not** represent an on-the-ground survey and only represents the approximate location of property boundaries.



Date: 8/18/2020



HCAD MAP5



Tax Year: 2020 ▼

HARRIS COUNTY APPRAISAL DISTRICT  
REAL PROPERTY ACCOUNT INFORMATION  
**0250950000027**

 **Print**  **E-mail**

File A Protest	Similar Owner Name	Nearby Addresses	Same Street Name	Related Map 5656C
----------------	--------------------	------------------	------------------	-------------------

**Ownership History | Related Accounts**

## Owner and Property Information

Owner Name & **INTERNATIONAL LONGSHOREMANS ASSOC** Legal Description: **LTS 27 & 28 BLK 3**  
Mailing Address: **7811 HARRISBURG BLVD** **MAGNOLIA PARK SEC 2**  
**HOUSTON TX 77012-1503** Property Address: **7804 AVENUE B**  
**HOUSTON TX 77012**

State Class Code		Land Use Code		Building Class		Total Units
F1 -- Real, Commercial		8002 -- Land Neighborhood Section 2		E		0
Land Area	Building Area	Net Rentable Area	Neighborhood	Market Area	Map Facet	Key Map®
6,950 SF	0	0	5915.2	0 -- Place holder	5656C	495W

## Value Status Information

Value Status	Notice Date	Shared CAD
Noticed	04/03/2020	No

## Exemptions and Jurisdictions

Exemption Type	Districts	Jurisdictions	Exemption Value	ARB Status	2019 Rate	2020 Rate	Online Tax Bill
<b>None</b>	001	HOUSTON ISD		Not Certified	1.136700		
	040	HARRIS COUNTY		Not Certified	0.407130		
	041	HARRIS CO FLOOD CNTRL		Not Certified	0.027920		
	042	PORT OF HOUSTON AUTHY		Not Certified	0.010740		
	043	HARRIS CO HOSP DIST		Not Certified	0.165910		
	044	HARRIS CO EDUC DEPT		Not Certified	0.005000		
	048	HOU COMMUNITY COLLEGE		Not Certified	0.100263		
	061	CITY OF HOUSTON		Not Certified	0.567920		
	976	EAST END DISTRICT		Not Certified	0.150000		

Texas law prohibits us from displaying residential photographs, sketches, floor plans, or information indicating the age of a property owner on our website. You can inspect this information or get a copy at **HCAD's information center at 13013 NW Freeway.**

## Valuations

Value as of January 1, 2019				Value as of January 1, 2020			
	Market	Appraised		Market	Appraised		
Land	60,813		Land	62,550			
Improvement	5,434		Improvement	5,434			
Total	66,247	66,247	Total	67,984	67,984		

**5-Year Value History**

## Land

## Market Value Land

Line	Land Use	Unit Type	Units	Size Factor	Site Factor	Appr O/R Factor	Appr O/R Reason	Total Adj	Unit Price	Adj Unit Price	Value
1	8002 -- Land Neighborhood Section 2 4339 -- Parking Miscellaneous	SF	6,950	1.00	1.00	1.00	--	1.00	9.00	9.00	62,550.00

## Building

**Vacant (No Building Data)**

Line	Description	Extra Features		Units	Year Built
		Quality	Condition		
1	Paving - Asphalt	Average	Average	6,900	1970

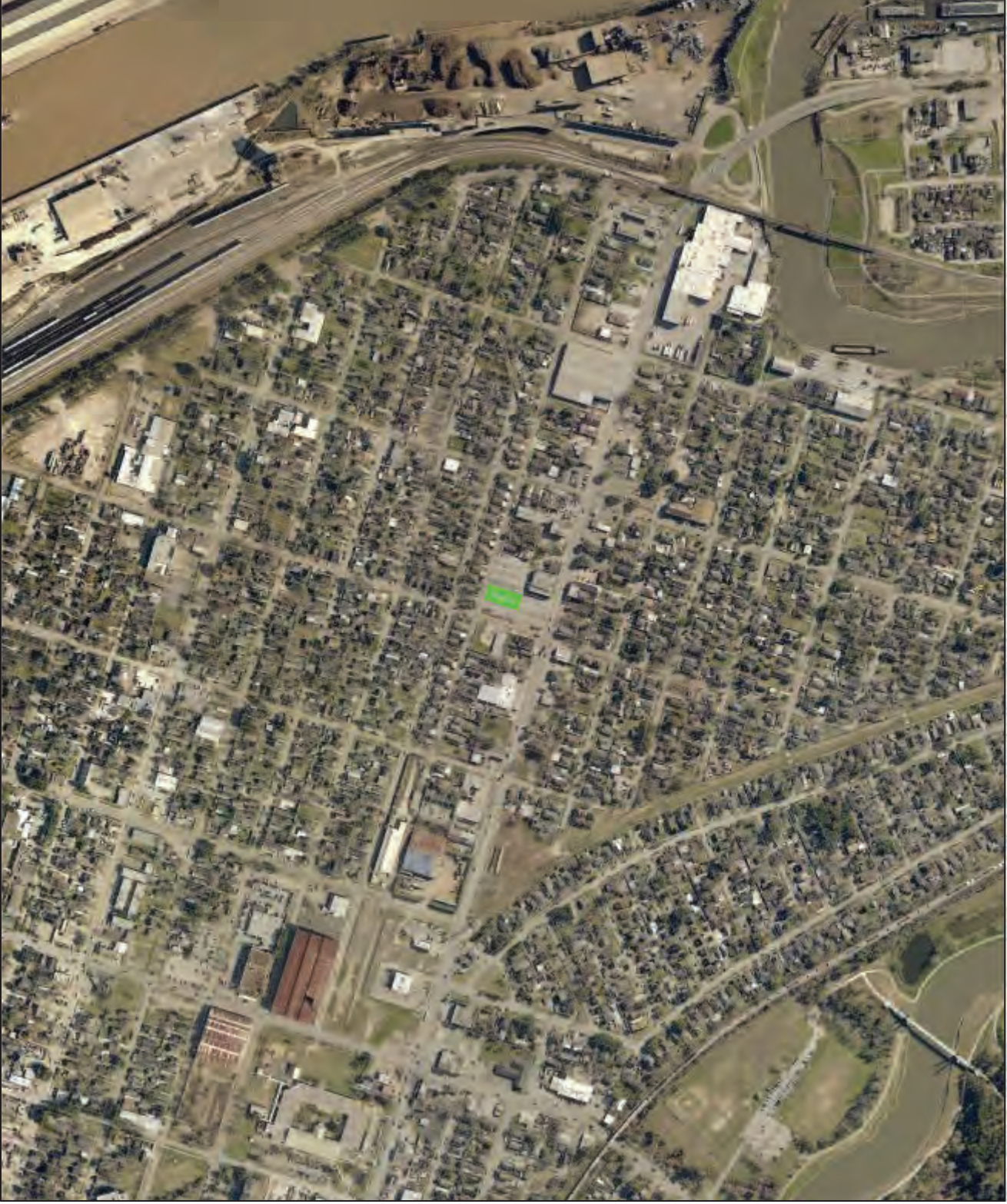
# Harris County Appraisal District



Geospatial or map data maintained by the Harris County Appraisal District is for informational purposes and may **not** have been prepared for or be suitable for legal, engineering, or surveying purposes. It does **not** represent an on-the-ground survey and only represents the approximate location of property boundaries.



Date: 8/18/2020



HCAD MAP6



Tax Year: 2020 ▼

HARRIS COUNTY APPRAISAL DISTRICT  
REAL PROPERTY ACCOUNT INFORMATION  
**0250950000029**

 **Print**  **E-mail**

File A Protest	Similar Owner Name	Nearby Addresses	Same Street Name	Related Map 5656C
----------------	--------------------	------------------	------------------	-------------------

**Ownership History | Related Accounts**

## Owner and Property Information

Owner Name & **INTERNATIONAL LONGSHOREMANS ASSOC** Legal Description: **LTS 29 & 30 BLK 3**  
Mailing Address: **7811 HARRISBURG BLVD** **MAGNOLIA PARK SEC 2**  
**HOUSTON TX 77012-1503** Property Address: **7808 AVENUE B**  
**HOUSTON TX 77012**

State Class Code		Land Use Code		Building Class		Total Units
F1 -- Real, Commercial		8002 -- Land Neighborhood Section 2		E		0
Land Area	Building Area	Net Rentable Area	Neighborhood	Market Area	Map Facet	Key Map®
7,600 SF	0	0	5915.2	0 -- Place holder	5656C	495W

## Value Status Information

Value Status	Notice Date	Shared CAD
Noticed	04/03/2020	No

## Exemptions and Jurisdictions

Exemption Type	Districts	Jurisdictions	Exemption Value	ARB Status	2019 Rate	2020 Rate	Online Tax Bill
<b>None</b>	001	HOUSTON ISD		Not Certified	1.136700		
	040	HARRIS COUNTY		Not Certified	0.407130		
	041	HARRIS CO FLOOD CNTRL		Not Certified	0.027920		
	042	PORT OF HOUSTON AUTHY		Not Certified	0.010740		
	043	HARRIS CO HOSP DIST		Not Certified	0.165910		
	044	HARRIS CO EDUC DEPT		Not Certified	0.005000		
	048	HOU COMMUNITY COLLEGE		Not Certified	0.100263		
	061	CITY OF HOUSTON		Not Certified	0.567920		
	976	EAST END DISTRICT		Not Certified	0.150000		

Texas law prohibits us from displaying residential photographs, sketches, floor plans, or information indicating the age of a property owner on our website. You can inspect this information or get a copy at **HCAD's information center at 13013 NW Freeway.**

## Valuations

Value as of January 1, 2019			Value as of January 1, 2020		
	Market	Appraised		Market	Appraised
Land	66,500		Land	68,400	
Improvement	5,434		Improvement	5,434	
Total	71,934	71,934	Total	73,834	73,834

**5-Year Value History**

## Land

## Market Value Land

Line	Land Use	Unit Type	Units	Size Factor	Site Factor	Appr O/R Factor	Appr O/R Reason	Total Adj	Unit Price	Adj Unit Price	Value
1	8002 -- Land Neighborhood Section 2 4339 -- Parking Miscellaneous	SF	7,600	1.00	1.00	1.00	--	1.00	9.00	9.00	68,400.00

## Building

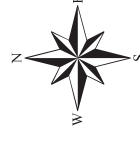
**Vacant (No Building Data)**

Line	Description	Extra Features		Units	Year Built
		Quality	Condition		
1	Paving - Asphalt	Average	Average	6,900	1970

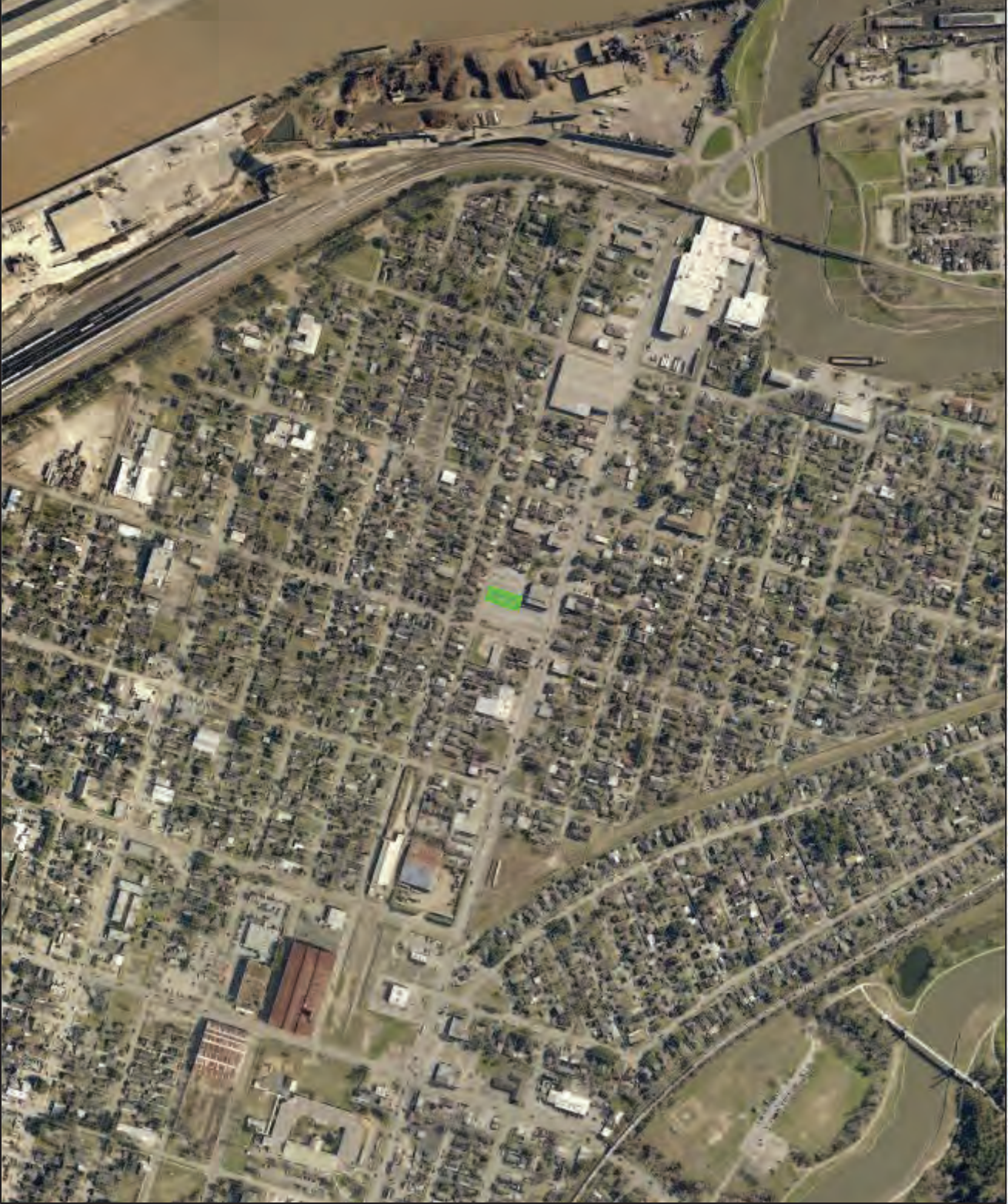
# Harris County Appraisal District



Geospatial or map data maintained by the Harris County Appraisal District is for informational purposes and may **not** have been prepared for or be suitable for legal, engineering, or surveying purposes. It does **not** represent an on-the-ground survey and only represents the approximate location of property boundaries.



Date: 8/18/2020



HCAD MAP7



Tax Year: 2020 ▼

HARRIS COUNTY APPRAISAL DISTRICT  
REAL PROPERTY ACCOUNT INFORMATION  
**0250950000031**

 **Print**  **E-mail**

File A Protest	Similar Owner Name	Nearby Addresses	Same Street Name	Related Map 5656C
----------------	--------------------	------------------	------------------	-------------------

**Ownership History | Related Accounts**

## Owner and Property Information

Owner Name & **INTERNATIONAL LONGSHOREMANS ASSOC** Legal Description: **LTS 31 & 32 BLK 3**  
Mailing Address: **7811 HARRISBURG BLVD** **MAGNOLIA PARK SEC 2**  
**HOUSTON TX 77012-1503** Property Address: **7810 AVENUE B**  
**HOUSTON TX 77012**

State Class Code		Land Use Code		Building Class		Total Units
F1 -- Real, Commercial		8002 -- Land Neighborhood Section 2		E		0
Land Area	Building Area	Net Rentable Area	Neighborhood	Market Area	Map Facet	Key Map®
8,250 SF	0	0	5915.2	0 -- Place holder	5656C	495W

## Value Status Information

Value Status	Notice Date	Shared CAD
Noticed	04/03/2020	No

## Exemptions and Jurisdictions

Exemption Type	Districts	Jurisdictions	Exemption Value	ARB Status	2019 Rate	2020 Rate	Online Tax Bill
<b>None</b>	001	HOUSTON ISD		Not Certified	1.136700		
	040	HARRIS COUNTY		Not Certified	0.407130		
	041	HARRIS CO FLOOD CNTRL		Not Certified	0.027920		
	042	PORT OF HOUSTON AUTHY		Not Certified	0.010740		
	043	HARRIS CO HOSP DIST		Not Certified	0.165910		
	044	HARRIS CO EDUC DEPT		Not Certified	0.005000		
	048	HOU COMMUNITY COLLEGE		Not Certified	0.100263		
	061	CITY OF HOUSTON		Not Certified	0.567920		
	976	EAST END DISTRICT		Not Certified	0.150000		

Texas law prohibits us from displaying residential photographs, sketches, floor plans, or information indicating the age of a property owner on our website. You can inspect this information or get a copy at **HCAD's information center at 13013 NW Freeway.**

## Valuations

Value as of January 1, 2019			Value as of January 1, 2020		
	Market	Appraised		Market	Appraised
Land	72,188		Land	74,250	
Improvement	5,355		Improvement	5,355	
Total	77,543	77,543	Total	79,605	79,605

**5-Year Value History**

## Land

## Market Value Land

Line	Land Use	Unit Type	Units	Size Factor	Site Factor	Appr O/R Factor	Appr O/R Reason	Total Adj	Unit Price	Adj Unit Price	Value
1	8002 -- Land Neighborhood Section 2 4339 -- Parking Miscellaneous	SF	8,250	1.00	1.00	1.00	--	1.00	9.00	9.00	74,250.00

## Building

**Vacant (No Building Data)**

		Extra Features			
Line	Description	Quality	Condition	Units	Year Built
1	Paving - Asphalt	Average	Average	6,800	1970



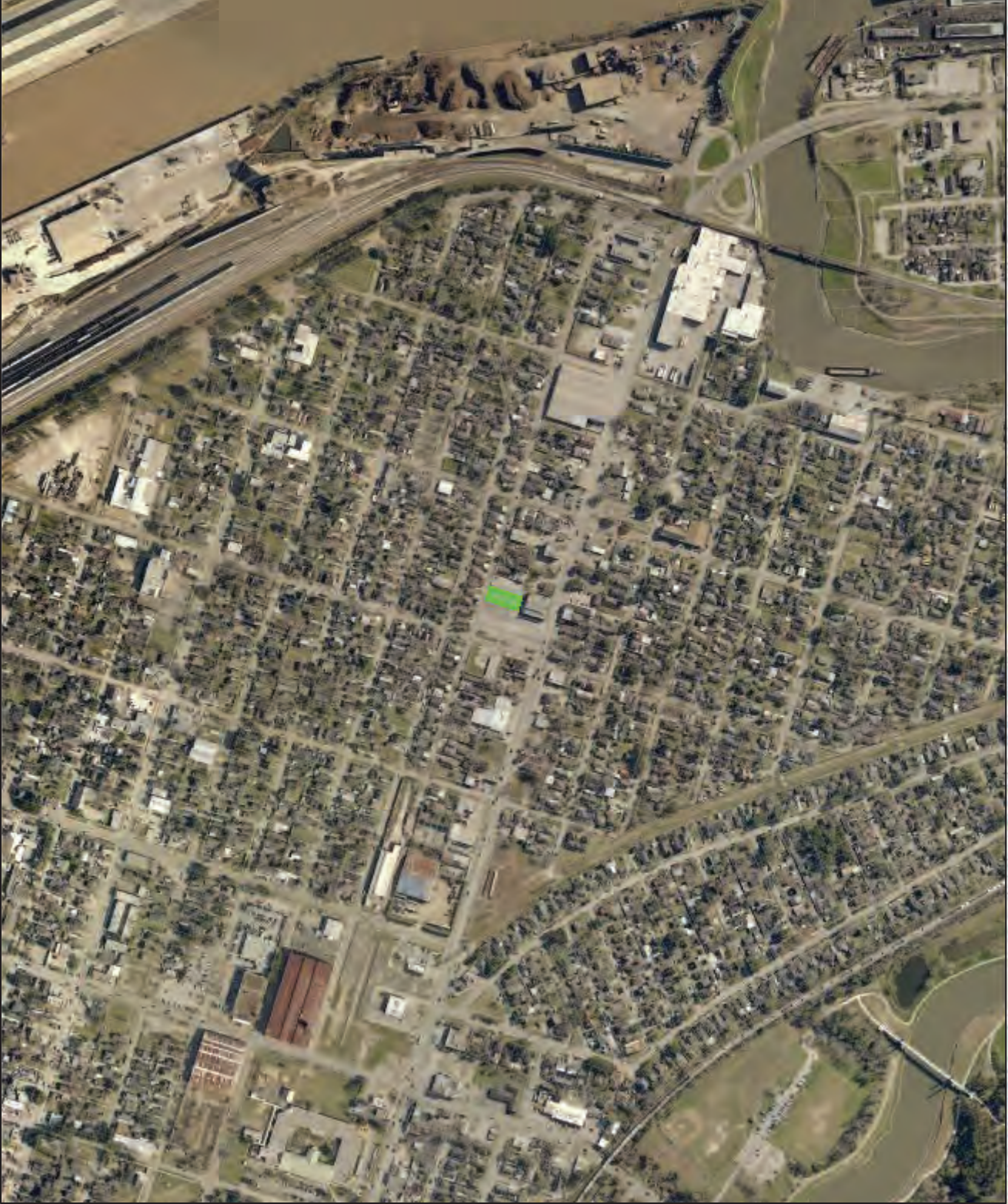
# Harris County Appraisal District



Geospatial or map data maintained by the Harris County Appraisal District is for informational purposes and may **not** have been prepared for or be suitable for legal, engineering, or surveying purposes. It does **not** represent an on-the-ground survey and only represents the approximate location of property boundaries.



Date: 8/18/2020



HCAD MAP8

Tax Year: 2020 ▼

HARRIS COUNTY APPRAISAL DISTRICT  
REAL PROPERTY ACCOUNT INFORMATION  
**0250950000033**

 **Print**  **E-mail**

File A Protest	Similar Owner Name	Nearby Addresses	Same Street Name	Related Map 5656C
----------------	--------------------	------------------	------------------	-------------------

**Ownership History | Related Accounts**

## Owner and Property Information

Owner Name & **INTERNATIONAL LONGSHOREMANS ASSOC** Legal Description: **LT 33 BLK 3**  
Mailing Address: **7811 HARRISBURG BLVD** **MAGNOLIA PARK SEC 2**  
**HOUSTON TX 77012-1503** Property Address: **7814 HARRISBURG BLVD # B**  
**HOUSTON TX 77012**

State Class Code		Land Use Code		Building Class		Total Units
F1 -- Real, Commercial		8002 -- Land Neighborhood Section 2		E		B
Land Area	Building Area	Net Rentable Area	Neighborhood	Market Area	Map Facet	Key Map®
4,125 SF	0	0	5915.2	0 -- Place holder	5656C	495W

## Value Status Information

Value Status	Notice Date	Shared CAD
Noticed	04/03/2020	No

## Exemptions and Jurisdictions

Exemption Type	Districts	Jurisdictions	Exemption Value	ARB Status	2019 Rate	2020 Rate	Online Tax Bill
<b>None</b>	001	HOUSTON ISD		Not Certified	1.136700		
	040	HARRIS COUNTY		Not Certified	0.407130		
	041	HARRIS CO FLOOD CNTRL		Not Certified	0.027920		
	042	PORT OF HOUSTON AUTHY		Not Certified	0.010740		
	043	HARRIS CO HOSP DIST		Not Certified	0.165910		
	044	HARRIS CO EDUC DEPT		Not Certified	0.005000		
	048	HOU COMMUNITY COLLEGE		Not Certified	0.100263		
	061	CITY OF HOUSTON		Not Certified	0.567920		
	976	EAST END DISTRICT		Not Certified	0.150000		

Texas law prohibits us from displaying residential photographs, sketches, floor plans, or information indicating the age of a property owner on our website. You can inspect this information or get a copy at **HCAD's information center at 13013 NW Freeway.**

## Valuations

Value as of January 1, 2019			Value as of January 1, 2020		
	Market	Appraised		Market	Appraised
Land	36,094		Land	37,125	
Improvement	2,678		Improvement	3,248	
Total	38,772	38,772	Total	40,373	40,373

**5-Year Value History**

## Land

## Market Value Land

Line	Land Use	Unit Type	Units	Size Factor	Site Factor	Appr O/R Factor	Appr O/R Reason	Total Adj	Unit Price	Adj Unit Price	Value
1	8002 -- Land Neighborhood Section 2 4339 -- Parking Miscellaneous	SF	4,125	1.00	1.00	1.00	--	1.00	9.00	9.00	37,125.00

## Building

**Vacant (No Building Data)**

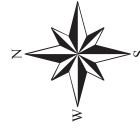
Line	Description	Extra Features		Units	Year Built
		Quality	Condition		
1	Paving - Asphalt	Average	Average	4,125	1970



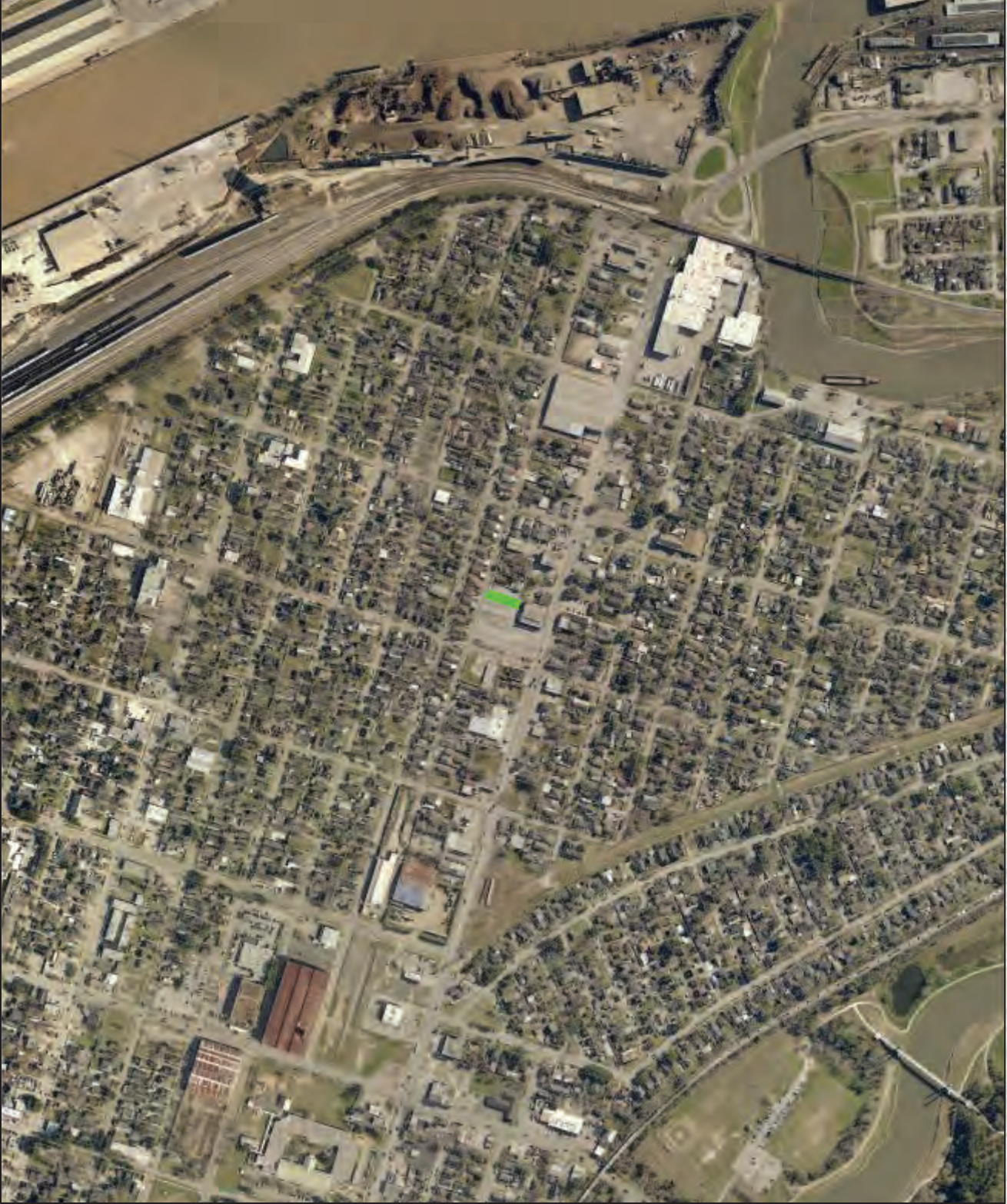
# Harris County Appraisal District



Geospatial or map data maintained by the Harris County Appraisal District is for informational purposes and may **not** have been prepared for or be suitable for legal, engineering, or surveying purposes. It does **not** represent an on-the-ground survey and only represents the approximate location of property boundaries.



Date: 8/18/2020



HCAD MAP9

Tax Year: 2020 ▼

HARRIS COUNTY APPRAISAL DISTRICT  
REAL PROPERTY ACCOUNT INFORMATION  
**0250950000034**

 **Print**  **E-mail**

File A Protest	Similar Owner Name	Nearby Addresses	Same Street Name	Related Map 5656C
----------------	--------------------	------------------	------------------	-------------------

**Ownership History | Related Accounts**

## Owner and Property Information

Owner Name & **INTERNATIONAL LONGSHOREMANS ASSOC** Legal Description: **LTS 34 & 35 BLK 3**  
Mailing Address: **7811 HARRISBURG BLVD** **MAGNOLIA PARK SEC 2**  
**HOUSTON TX 77012-1503** Property Address: **7818 HARRISBURG BLVD # B**  
**HOUSTON TX 77012**

State Class Code		Land Use Code		Building Class		Total Units
F1 -- Real, Commercial		8002 -- Land Neighborhood Section 2		E		B
Land Area	Building Area	Net Rentable Area	Neighborhood	Market Area	Map Facet	Key Map®
8,250 SF	0	0	5915.2	0 -- Place holder	5656C	495W

## Value Status Information

Value Status	Notice Date	Shared CAD
Noticed	04/03/2020	No

## Exemptions and Jurisdictions

Exemption Type	Districts	Jurisdictions	Exemption Value	ARB Status	2019 Rate	2020 Rate	Online Tax Bill
<b>None</b>	001	HOUSTON ISD		Not Certified	1.136700		
	040	HARRIS COUNTY		Not Certified	0.407130		
	041	HARRIS CO FLOOD CNTRL		Not Certified	0.027920		
	042	PORT OF HOUSTON AUTHY		Not Certified	0.010740		
	043	HARRIS CO HOSP DIST		Not Certified	0.165910		
	044	HARRIS CO EDUC DEPT		Not Certified	0.005000		
	048	HOU COMMUNITY COLLEGE		Not Certified	0.100263		
	061	CITY OF HOUSTON		Not Certified	0.567920		
	976	EAST END DISTRICT		Not Certified	0.150000		

Texas law prohibits us from displaying residential photographs, sketches, floor plans, or information indicating the age of a property owner on our website. You can inspect this information or get a copy at **HCAD's information center at 13013 NW Freeway.**

## Valuations

	Value as of January 1, 2019		Value as of January 1, 2020	
	Market	Appraised	Market	Appraised
Land	72,188		74,250	
Improvement	5,355		6,497	
Total	77,543	77,543	80,747	80,747

**5-Year Value History**

## Land

## Market Value Land

Line	Land Use	Unit Type	Units	Size Factor	Site Factor	Appr O/R Factor	Appr O/R Reason	Total Adj	Unit Price	Adj Unit Price	Value
1	8002 -- Land Neighborhood Section 2 4339 -- Parking Miscellaneous	SF	8,250	1.00	1.00	1.00	--	1.00	9.00	9.00	74,250.00

## Building

**Vacant (No Building Data)**

<https://public.hcad.org/records/details.asp?crypt=%94%9A%B0%94%BFg%84%8F%84zqi%8El%87tXw%5CW%9E%99%A2%D3%89%95%C2e%7C...> 2/2



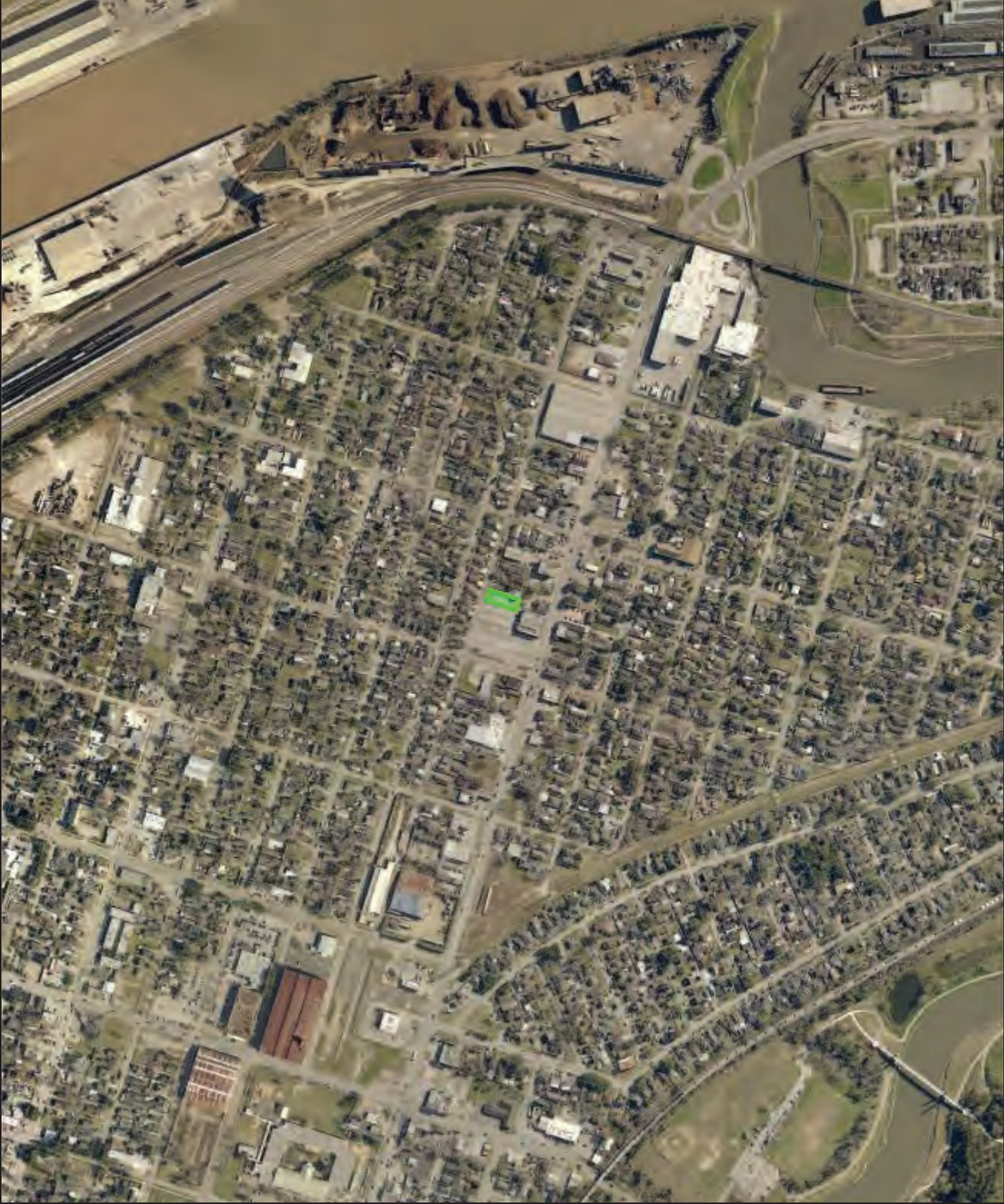
# Harris County Appraisal District



Geospatial or map data maintained by the Harris County Appraisal District is for informational purposes and may **not** have been prepared for or be suitable for legal, engineering, or surveying purposes. It does **not** represent an on-the-ground survey and only represents the approximate location of property boundaries.



Date: 8/18/2020



HCAD MAP10



## **APPENDIX B**

### **RADIUS MAP REPORT**

**Approximately 1.77 Acres**

7811 Harrisburg Boulevard  
Houston, TX 77012

Inquiry Number: 6160352.2s  
August 18, 2020

## The EDR Radius Map™ Report



6 Armstrong Road, 4th floor  
Shelton, CT 06484  
Toll Free: 800.352.0050  
[www.edrnet.com](http://www.edrnet.com)

## TABLE OF CONTENTS

<u>SECTION</u>	<u>PAGE</u>
Executive Summary .....	ES1
Overview Map .....	2
Detail Map .....	3
Map Findings Summary .....	4
Map Findings .....	8
Orphan Summary .....	161
Government Records Searched/Data Currency Tracking .....	GR-1

### GEOCHECK ADDENDUM

#### GeoCheck - Not Requested

***Thank you for your business.***  
Please contact EDR at 1-800-352-0050  
with any questions or comments.

#### **Disclaimer - Copyright and Trademark Notice**

This Report contains certain information obtained from a variety of public and other sources reasonably available to Environmental Data Resources, Inc. It cannot be concluded from this Report that coverage information for the target and surrounding properties does not exist from other sources. **NO WARRANTY EXPRESSED OR IMPLIED, IS MADE WHATSOEVER IN CONNECTION WITH THIS REPORT. ENVIRONMENTAL DATA RESOURCES, INC. SPECIFICALLY DISCLAIMS THE MAKING OF ANY SUCH WARRANTIES, INCLUDING WITHOUT LIMITATION, MERCHANTABILITY OR FITNESS FOR A PARTICULAR USE OR PURPOSE. ALL RISK IS ASSUMED BY THE USER. IN NO EVENT SHALL ENVIRONMENTAL DATA RESOURCES, INC. BE LIABLE TO ANYONE, WHETHER ARISING OUT OF ERRORS OR OMISSIONS, NEGLIGENCE, ACCIDENT OR ANY OTHER CAUSE, FOR ANY LOSS OF DAMAGE, INCLUDING, WITHOUT LIMITATION, SPECIAL, INCIDENTAL, CONSEQUENTIAL, OR EXEMPLARY DAMAGES. ANY LIABILITY ON THE PART OF ENVIRONMENTAL DATA RESOURCES, INC. IS STRICTLY LIMITED TO A REFUND OF THE AMOUNT PAID FOR THIS REPORT.** Purchaser accepts this Report "AS IS". Any analyses, estimates, ratings, environmental risk levels or risk codes provided in this Report are provided for illustrative purposes only, and are not intended to provide, nor should they be interpreted as providing any facts regarding, or prediction or forecast of, any environmental risk for any property. Only a Phase I Environmental Site Assessment performed by an environmental professional can provide information regarding the environmental risk for any property. Additionally, the information provided in this Report is not to be construed as legal advice.

Copyright 2020 by Environmental Data Resources, Inc. All rights reserved. Reproduction in any media or format, in whole or in part, of any report or map of Environmental Data Resources, Inc., or its affiliates, is prohibited without prior written permission.

EDR and its logos (including Sanborn and Sanborn Map) are trademarks of Environmental Data Resources, Inc. or its affiliates. All other trademarks used herein are the property of their respective owners.

## EXECUTIVE SUMMARY

A search of available environmental records was conducted by Environmental Data Resources, Inc (EDR). The report was designed to assist parties seeking to meet the search requirements of EPA's Standards and Practices for All Appropriate Inquiries (40 CFR Part 312), the ASTM Standard Practice for Environmental Site Assessments (E 1527-13), the ASTM Standard Practice for Environmental Site Assessments for Forestland or Rural Property (E 2247-16), the ASTM Standard Practice for Limited Environmental Due Diligence: Transaction Screen Process (E 1528-14) or custom requirements developed for the evaluation of environmental risk associated with a parcel of real estate.

### **TARGET PROPERTY INFORMATION**

#### **ADDRESS**

7811 HARRISBURG BOULEVARD  
HOUSTON, TX 77012

#### **COORDINATES**

Latitude (North):	29.7310490 - 29° 43' 51.77"
Longitude (West):	95.2854900 - 95° 17' 7.76"
Universal Transverse Mercator:	Zone 15
UTM X (Meters):	278943.4
UTM Y (Meters):	3290992.2
Elevation:	27 ft. above sea level

### **USGS TOPOGRAPHIC MAP ASSOCIATED WITH TARGET PROPERTY**

Target Property Map:	5937169 PARK PLACE, TX
Version Date:	2013

### **AERIAL PHOTOGRAPHY IN THIS REPORT**

Portions of Photo from:	20141016
Source:	USDA

# MAPPED SITES SUMMARY

Target Property Address:  
7811 HARRISBURG BOULEVARD  
HOUSTON, TX 77012

Click on Map ID to see full detail.

MAP ID	SITE NAME	ADDRESS	DATABASE ACRONYMS	RELATIVE ELEVATION	DIST (ft. & mi.) DIRECTION
<a href="#">A1</a>	PARISIAN LIVE DYERS	122 W 78TH AVE	EDR Hist Cleaner	Higher	40, 0.008, West
<a href="#">A2</a>	PALACE CLEANERS AND	7802 HARRISBURG BLVD	EDR Hist Cleaner	Higher	50, 0.009, SW
<a href="#">B3</a>	CITY OF HOUSTON	7825 HARRISBURG STAT	RCRA NonGen / NLR, FINDS, ECHO	Lower	95, 0.018, SE
<a href="#">B4</a>	FIRE STATION 22	7825 HARRISBURG BLVD	UST	Lower	95, 0.018, SE
<a href="#">B5</a>	FIRE STATION 22	7825 HARRISBURG BLVD	LPST, Ind. Haz Waste	Lower	95, 0.018, SE
<a href="#">A6</a>	RUDY GARZA AND ASSOC	7806 HARRISBURG BLVD	EDR Hist Auto	Higher	129, 0.024, SSW
<a href="#">A7</a>	SHIELD S CLEANERS AN	7746 HARRISBURG	EDR Hist Cleaner	Higher	162, 0.031, WSW
<a href="#">B8</a>	O AND J BODY SHOP	7844 HARRISBURG BLVD	EDR Hist Auto	Lower	262, 0.050, SE
<a href="#">B9</a>	O & J CAR WASH	7844 HARRISBURG BLVD	UST	Lower	262, 0.050, SE
<a href="#">A10</a>	KUIK AND CLEAN II	7730 HARRISBURG BLVD	EDR Hist Cleaner	Higher	308, 0.058, West
<a href="#">11</a>	RAMIREZ GARAGE	7727 AVE C	EDR Hist Auto	Higher	347, 0.066, NNW
<a href="#">C12</a>	TEXAS SPRING CO	7727 HARRISBURG BLVD	EDR Hist Auto	Higher	355, 0.067, West
<a href="#">13</a>	DAVISON WM M	7822 BALTIMORE AVE	EDR Hist Auto	Lower	408, 0.077, South
<a href="#">D14</a>	X-L OIL CO INC	7900 HARRISBURG	EDR Hist Auto	Lower	421, 0.080, SE
<a href="#">D15</a>	CLOSED SERVICE STATI	7901 HARRISBURG BLVD	UST	Lower	442, 0.084, ESE
<a href="#">D16</a>	STAR TEX OIL CO	7901 HARRISBURG BLVD	EDR Hist Auto	Lower	442, 0.084, ESE
<a href="#">D17</a>	RASH FRANK T	7902 HARRISBURG BLVD	EDR Hist Auto	Lower	458, 0.087, SE
<a href="#">C18</a>	MCGOWAN SERVICE STAT	7715 HARRISBURG BLVD	EDR Hist Auto	Higher	480, 0.091, West
<a href="#">C19</a>	DONA VICKYS RESTORAN	7715 HARRISBURG BLVD	NON REGIST PST	Higher	480, 0.091, West
<a href="#">D20</a>	COX C H	7909 HARRISBURG BLVD	EDR Hist Auto	Lower	505, 0.096, ESE
<a href="#">C21</a>	MONTY S HELP YOURSEL	7712 HARRISBURG	EDR Hist Cleaner	Higher	516, 0.098, West
<a href="#">D22</a>	JOHN S AUTOMATIC TRA	7911 HRRISABURG BLVD	EDR Hist Auto	Lower	516, 0.098, ESE
<a href="#">E23</a>	SAN JACINTO PAINT MF	406 N 79TH ST	UST	Lower	537, 0.102, ENE
<a href="#">E24</a>	SAN JACINTO PAINT MF	406 N 79TH	RCRA NonGen / NLR, FINDS, ECHO	Lower	589, 0.112, ENE
<a href="#">D25</a>	R AND C AUTO SHOP	7915 HARRISBURG BLVD	EDR Hist Auto	Lower	626, 0.119, ESE
<a href="#">C26</a>	A C E AUTO REPAIR	7705 HARRISBURG BLVD	EDR Hist Auto	Higher	630, 0.119, West
<a href="#">F27</a>	SHEPPARD FRANK AUTO	7700 HARRISBURG BLVD	EDR Hist Auto	Higher	644, 0.122, West
<a href="#">F28</a>	GLYNN ELECTRIC	7647 HARRISBURG BLVD	UST, Financial Assurance, CENTRAL REGISTRY	Higher	821, 0.155, WNW
<a href="#">29</a>	7709 AVENUE E.	7709 AVENUE E.	US BROWNFIELDS, FINDS	Higher	900, 0.170, NNW
<a href="#">30</a>	SAN JACINTO PAINT MF	406 S 79TH ST	Ind. Haz Waste, CENTRAL REGISTRY	Lower	1007, 0.191, South
<a href="#">31</a>	CONSTRUCTION YARD	7630 AVENUE C	UST	Higher	1150, 0.218, WNW
<a href="#">G32</a>	GALVANIZING SERVICES	7601 HARRISBURG	RCRA NonGen / NLR, FINDS, ECHO	Higher	1197, 0.227, WNW
<a href="#">G33</a>	GALVANIZING SERVICES	7601 HARRISBURG BLVD	LPST, Ind. Haz Waste, IHW CORR ACTION	Higher	1197, 0.227, WNW
<a href="#">H34</a>	HARRISBURG LAND	8050 HARRISBURG BLVD	UST, AST	Lower	1299, 0.246, ESE
<a href="#">H35</a>	FIRE PROTECTION SERV	8050 HARRISBURG BLVD	LPST, VCP, TIER 2	Lower	1299, 0.246, ESE
<a href="#">36</a>	FUEL STOP N GO	7530 HARRISBURG BLVD	LPST, UST, ASBESTOS, Financial Assurance, GCC, PST...	Higher	1492, 0.283, West
<a href="#">37</a>	NORMCO	900 78TH STREET	US BROWNFIELDS, FINDS	Higher	1906, 0.361, NNE
<a href="#">38</a>	ABANDONED AUTO MAINT	7509 HARRISBURG BLVD	LPST	Higher	1942, 0.368, WNW
<a href="#">39</a>	DERICHEBOURG RECYCLI	1 WHARF ST	LPST, AIRS, GCC, Ind. Haz Waste	Lower	1963, 0.372, ESE

MAPPED SITES SUMMARY

Target Property Address:  
7811 HARRISBURG BOULEVARD  
HOUSTON, TX 77012

Click on Map ID to see full detail.

MAP ID	SITE NAME	ADDRESS	DATABASE ACRONYMS	RELATIVE ELEVATION	DIST (ft. & mi.) DIRECTION
<a href="#">40</a>	WAREHOUSE	7481 SHERMAN ST	LPST, UST	Higher	1988, 0.377, WNW
<a href="#">41</a>	JAMES J FLANAGAN SHI	1111 E NAVIGATION BL	LPST, UST	Lower	2427, 0.460, North
<a href="#">42</a>	DIAMOND SHAMROCK 222	7444 CANAL ST	LPST, GCC	Higher	2476, 0.469, NW

## EXECUTIVE SUMMARY

### TARGET PROPERTY SEARCH RESULTS

The target property was not listed in any of the databases searched by EDR.

### DATABASES WITH NO MAPPED SITES

No mapped sites were found in EDR's search of available ("reasonably ascertainable ") government records either on the target property or within the search radius around the target property for the following databases:

### STANDARD ENVIRONMENTAL RECORDS

#### ***Federal NPL site list***

NPL..... National Priority List  
Proposed NPL..... Proposed National Priority List Sites  
NPL LIENS..... Federal Superfund Liens

#### ***Federal Delisted NPL site list***

Delisted NPL..... National Priority List Deletions

#### ***Federal CERCLIS list***

FEDERAL FACILITY..... Federal Facility Site Information listing  
SEMS..... Superfund Enterprise Management System

#### ***Federal CERCLIS NFRAP site list***

SEMS-ARCHIVE..... Superfund Enterprise Management System Archive

#### ***Federal RCRA CORRACTS facilities list***

CORRACTS..... Corrective Action Report

#### ***Federal RCRA non-CORRACTS TSD facilities list***

RCRA-TSDF..... RCRA - Treatment, Storage and Disposal

#### ***Federal RCRA generators list***

RCRA-LQG..... RCRA - Large Quantity Generators  
RCRA-SQG..... RCRA - Small Quantity Generators  
RCRA-VSQG..... RCRA - Very Small Quantity Generators (Formerly Conditionally Exempt Small Quantity Generators)

#### ***Federal institutional controls / engineering controls registries***

LUCIS..... Land Use Control Information System



## EXECUTIVE SUMMARY

US ENG CONTROLS..... Engineering Controls Sites List  
US INST CONTROLS..... Institutional Controls Sites List

### ***Federal ERNS list***

ERNS..... Emergency Response Notification System

### ***State- and tribal - equivalent NPL***

SHWS..... State Superfund Registry

### ***State and tribal landfill and/or solid waste disposal site lists***

SWF/LF..... Permitted Solid Waste Facilities  
DEBRIS..... DEBRIS  
CLI..... Closed Landfill Inventory  
WASTE MGMT..... Commercial Hazardous & Solid Waste Management Facilities

### ***State and tribal leaking storage tank lists***

INDIAN LUST..... Leaking Underground Storage Tanks on Indian Land

### ***State and tribal registered storage tank lists***

FEMA UST..... Underground Storage Tank Listing  
INDIAN UST..... Underground Storage Tanks on Indian Land

### ***State and tribal institutional control / engineering control registries***

AUL..... Sites with Controls

### ***State and tribal voluntary cleanup sites***

INDIAN VCP..... Voluntary Cleanup Priority Listing

### ***State and tribal Brownfields sites***

BROWNFIELDS..... Brownfields Site Assessments

## **ADDITIONAL ENVIRONMENTAL RECORDS**

### ***Local Lists of Landfill / Solid Waste Disposal Sites***

SWRCY..... Recycling Facility Listing  
INDIAN ODI..... Report on the Status of Open Dumps on Indian Lands  
DEBRIS REGION 9..... Torres Martinez Reservation Illegal Dump Site Locations  
ODI..... Open Dump Inventory  
IHS OPEN DUMPS..... Open Dumps on Indian Land

### ***Local Lists of Hazardous waste / Contaminated Sites***

US HIST CDL..... Delisted National Clandestine Laboratory Register  
CDL..... CDL  
PRIORITYCLEANERS..... Dry Cleaner Remediation Program Prioritization List

## EXECUTIVE SUMMARY

DEL SHWS.....	Deleted Superfund Registry Sites
US CDL.....	National Clandestine Laboratory Register
PFAS.....	PFAS Contamination Site Location Listing
CENTRAL REGISTRY.....	CENTRAL REGISTRY

### **Local Land Records**

HIST LIENS.....	Environmental Liens Listing
LIENS.....	Environmental Liens Listing
LIENS 2.....	CERCLA Lien Information

### **Records of Emergency Release Reports**

HMIRS.....	Hazardous Materials Information Reporting System
SPILLS.....	Spills Database
SPILLS 90.....	SPILLS 90 data from FirstSearch
SPILLS 80.....	SPILLS 80 data from FirstSearch

### **Other Ascertainable Records**

FUDS.....	Formerly Used Defense Sites
DOD.....	Department of Defense Sites
SCRD DRYCLEANERS.....	State Coalition for Remediation of Drycleaners Listing
US FIN ASSUR.....	Financial Assurance Information
EPA WATCH LIST.....	EPA WATCH LIST
2020 COR ACTION.....	2020 Corrective Action Program List
TSCA.....	Toxic Substances Control Act
TRIS.....	Toxic Chemical Release Inventory System
SSTS.....	Section 7 Tracking Systems
ROD.....	Records Of Decision
RMP.....	Risk Management Plans
RAATS.....	RCRA Administrative Action Tracking System
PRP.....	Potentially Responsible Parties
PADS.....	PCB Activity Database System
ICIS.....	Integrated Compliance Information System
FTTS.....	FIFRA/ TSCA Tracking System - FIFRA (Federal Insecticide, Fungicide, & Rodenticide Act)/TSCA (Toxic Substances Control Act)
MLTS.....	Material Licensing Tracking System
COAL ASH DOE.....	Steam-Electric Plant Operation Data
COAL ASH EPA.....	Coal Combustion Residues Surface Impoundments List
PCB TRANSFORMER.....	PCB Transformer Registration Database
RADINFO.....	Radiation Information Database
HIST FTTS.....	FIFRA/TSCA Tracking System Administrative Case Listing
DOT OPS.....	Incident and Accident Data
CONSENT.....	Superfund (CERCLA) Consent Decrees
INDIAN RESERV.....	Indian Reservations
FUSRAP.....	Formerly Utilized Sites Remedial Action Program
UMTRA.....	Uranium Mill Tailings Sites
LEAD SMELTERS.....	Lead Smelter Sites
US AIRS.....	Aerometric Information Retrieval System Facility Subsystem
US MINES.....	Mines Master Index File
ABANDONED MINES.....	Abandoned Mines
FINDS.....	Facility Index System/Facility Registry System
DOCKET HWC.....	Hazardous Waste Compliance Docket Listing
UXO.....	Unexploded Ordnance Sites

## EXECUTIVE SUMMARY

ECHO.....	Enforcement & Compliance History Information
FUELS PROGRAM.....	EPA Fuels Program Registered Listing
AIRS.....	Current Emission Inventory Data
APAR.....	Affected Property Assessment Report Site Listing
ASBESTOS.....	ASBESTOS
COAL ASH.....	Coal Ash Disposal Sites
DRYCLEANERS.....	Drycleaner Registration Database Listing
ED AQUIF.....	Edwards Aquifer Permits
ENF.....	Notice of Violations Listing
Financial Assurance.....	Financial Assurance Information Listing
GCC.....	Groundwater Contamination Cases
IOP.....	Innocent Owner/Operator Program
LEAD.....	LEAD
MSD.....	Municipal Settings Designations Database
NPDES.....	NPDES Facility List
RWS.....	Radioactive Waste Sites
TIER 2.....	Tier 2 Chemical Inventory Reports
UIC.....	Underground Injection Wells Database Listing
PST STAGE 2.....	PST Stage 2
COMP HIST.....	Compliance History Listing
MINES MRDS.....	Mineral Resources Data System

### EDR HIGH RISK HISTORICAL RECORDS

#### ***EDR Exclusive Records***

EDR MGP..... EDR Proprietary Manufactured Gas Plants

### EDR RECOVERED GOVERNMENT ARCHIVES

#### ***Exclusive Recovered Govt. Archives***

RGA HWS..... Recovered Government Archive State Hazardous Waste Facilities List  
RGA LF..... Recovered Government Archive Solid Waste Facilities List

### SURROUNDING SITES: SEARCH RESULTS

Surrounding sites were identified in the following databases.

Elevations have been determined from the USGS Digital Elevation Model and should be evaluated on a relative (not an absolute) basis. Relative elevation information between sites of close proximity should be field verified. Sites with an elevation equal to or higher than the target property have been differentiated below from sites with an elevation lower than the target property.

Page numbers and map identification numbers refer to the EDR Radius Map report where detailed data on individual sites can be reviewed.

Sites listed in ***bold italics*** are in multiple databases.

Unmappable (orphan) sites are not considered in the foregoing analysis.

## EXECUTIVE SUMMARY

### STANDARD ENVIRONMENTAL RECORDS

#### State and tribal leaking storage tank lists

LPST: The Leaking Petroleum Storage Tank Incident Reports contain an inventory of reported leaking petroleum storage tank incidents. The data come from the Texas Commission on Environmental Quality's Leaking Petroleum Storage Tank Database.

A review of the LPST list, as provided by EDR, and dated 03/19/2020 has revealed that there are 9 LPST sites within approximately 0.5 miles of the target property.

<u>Equal/Higher Elevation</u>	<u>Address</u>	<u>Direction / Distance</u>	<u>Map ID</u>	<u>Page</u>
<b>GALVANIZING SERVICES</b> LPST Id: 119664 CA Status: 6A - FINAL CONCURRENCE ISSUED	<b>7601 HARRISBURG BLVD</b>	<b>WNW 1/8 - 1/4 (0.227 mi.)</b>	<b>G33</b>	<b>71</b>
<b>FUEL STOP N GO</b> Status Code: SITE ASSESSMENT LPST Id: 118198 CA Status: 3 - MONITORING Facility ID: 0065273	<b>7530 HARRISBURG BLVD</b>	<b>W 1/4 - 1/2 (0.283 mi.)</b>	<b>36</b>	<b>98</b>
ABANDONED AUTO MAINT Status Code: FINAL CONCURRENCE ISSUED, CASE CLOSED LPST Id: 109877 CA Status: 6A - FINAL CONCURRENCE ISSUED	7509 HARRISBURG BLVD	WNW 1/4 - 1/2 (0.368 mi.)	38	137
<b>WAREHOUSE</b> Status Code: FINAL CONCURRENCE PENDING DOCUMENTATION OF WELL PLUGGING LPST Id: 107512 CA Status: 6P - FINAL PENDING WELL PLUG Facility ID: 0064989	<b>7481 SHERMAN ST</b>	<b>WNW 1/4 - 1/2 (0.377 mi.)</b>	<b>40</b>	<b>147</b>
<b>DIAMOND SHAMROCK 222</b> Status Code: FINAL CONCURRENCE ISSUED, CASE CLOSED LPST Id: 114585 CA Status: 6A - FINAL CONCURRENCE ISSUED Facility ID: 0039836	<b>7444 CANAL ST</b>	<b>NW 1/4 - 1/2 (0.469 mi.)</b>	<b>42</b>	<b>159</b>
<u>Lower Elevation</u>	<u>Address</u>	<u>Direction / Distance</u>	<u>Map ID</u>	<u>Page</u>
<b>FIRE STATION 22</b> Status Code: FINAL CONCURRENCE ISSUED, CASE CLOSED LPST Id: 108814 CA Status: 6A - FINAL CONCURRENCE ISSUED Facility ID: 0033408	<b>7825 HARRISBURG BLVD</b>	<b>SE 0 - 1/8 (0.018 mi.)</b>	<b>B5</b>	<b>16</b>
<b>FIRE PROTECTION SERV</b> LPST Id: 96968 CA Status: 6A - FINAL CONCURRENCE ISSUED	<b>8050 HARRISBURG BLVD</b>	<b>ESE 1/8 - 1/4 (0.246 mi.)</b>	<b>H35</b>	<b>95</b>
<b>DERICHEBOURG RECYCLI</b> Status Code: MONITORING LPST Id: 116864 CA Status: 3 - MONITORING Facility ID: 0015526	<b>1 WHARF ST</b>	<b>ESE 1/4 - 1/2 (0.372 mi.)</b>	<b>39</b>	<b>138</b>
<b>JAMES J FLANAGAN SHI</b>	<b>1111 E NAVIGATION BL</b>	<b>N 1/4 - 1/2 (0.460 mi.)</b>	<b>41</b>	<b>152</b>

## EXECUTIVE SUMMARY

Status Code: FINAL CONCURRENCE ISSUED, CASE CLOSED  
 LPST Id: 104624  
 CA Status: 6A - FINAL CONCURRENCE ISSUED  
 Facility ID: 0048086

### State and tribal registered storage tank lists

UST: The Underground Storage Tank database contains registered USTs. USTs are regulated under Subtitle I of the Resource Conservation and Recovery Act (RCRA). The data come from the Texas Commission on Environmental Quality's Petroleum Storage Tank Database.

A review of the UST list, as provided by EDR, and dated 06/02/2020 has revealed that there are 7 UST sites within approximately 0.25 miles of the target property.

<u>Equal/Higher Elevation</u>	<u>Address</u>	<u>Direction / Distance</u>	<u>Map ID</u>	<u>Page</u>
<b>GLYNN ELECTRIC</b> Facility Status: INACTIVE Facility Id: 42972 Facility Num: 71823 AI Number: 725259452002117	<b>7647 HARRISBURG BLVD</b>	<b>WNW 1/8 - 1/4 (0.155 mi.)</b>	<b>F28</b>	<b>44</b>
CONSTRUCTION YARD Facility Status: INACTIVE Facility Id: 64990 Facility Num: 91958 AI Number: 995718702002152	7630 AVENUE C	WNW 1/8 - 1/4 (0.218 mi.)	31	65
<u>Lower Elevation</u>	<u>Address</u>	<u>Direction / Distance</u>	<u>Map ID</u>	<u>Page</u>
FIRE STATION 22 Facility Status: INACTIVE Facility Id: 33408 Facility Num: 51571 AI Number: 571814722002150	7825 HARRISBURG BLVD	SE 0 - 1/8 (0.018 mi.)	B4	10
O & J CAR WASH Facility Status: INACTIVE Facility Id: 42859 Facility Num: 90313 AI Number: 848472342002087	7844 HARRISBURG BLVD	SE 0 - 1/8 (0.050 mi.)	B9	19
CLOSED SERVICE STATI Facility Status: INACTIVE Facility Id: 10956 Facility Num: 50205 AI Number: 924047422002139	7901 HARRISBURG BLVD	ESE 0 - 1/8 (0.084 mi.)	D15	26
SAN JACINTO PAINT MF Facility Status: INACTIVE Facility Id: 12410 Facility Num: 51466 AI Number: 741555942006249	406 N 79TH ST	ENE 0 - 1/8 (0.102 mi.)	E23	36
<b>HARRISBURG LAND</b> Facility Status: INACTIVE	<b>8050 HARRISBURG BLVD</b>	<b>ESE 1/8 - 1/4 (0.246 mi.)</b>	<b>H34</b>	<b>83</b>

## EXECUTIVE SUMMARY

Facility Id: 52029  
Facility Num: 82637  
AI Number: 129462492002089

AST: The Aboveground Storage Tank database contains registered ASTs. The data come from the Texas Commission on Environmental Quality's Petroleum Storage Tank Database.

A review of the AST list, as provided by EDR, and dated 06/02/2020 has revealed that there is 1 AST site within approximately 0.25 miles of the target property.

<u>Lower Elevation</u>	<u>Address</u>	<u>Direction / Distance</u>	<u>Map ID</u>	<u>Page</u>
<b>HARRISBURG LAND</b> Facility Id: 82637 Facility Id: 129462492002089 Facility Id: 52029 Facility Status: INACTIVE	<b>8050 HARRISBURG BLVD</b>	<b>ESE 1/8 - 1/4 (0.246 mi.)</b>	<b>H34</b>	<b>83</b>

### ***State and tribal voluntary cleanup sites***

VCP: Voluntary Cleanup Program Sites.

A review of the VCP list, as provided by EDR, has revealed that there is 1 VCP site within approximately 0.5 miles of the target property.

<u>Lower Elevation</u>	<u>Address</u>	<u>Direction / Distance</u>	<u>Map ID</u>	<u>Page</u>
<b>FIRE PROTECTION SERV</b> Database: VCP TCEQ, Date of Government Version: 03/20/2020 Facility ID: 841	<b>8050 HARRISBURG BLVD</b>	<b>ESE 1/8 - 1/4 (0.246 mi.)</b>	<b>H35</b>	<b>95</b>

### **ADDITIONAL ENVIRONMENTAL RECORDS**

#### ***Local Brownfield lists***

US BROWNFIELDS: The EPA's listing of Brownfields properties from the Cleanups in My Community program, which provides information on Brownfields properties for which information is reported back to EPA, as well as areas served by Brownfields grant programs.

A review of the US BROWNFIELDS list, as provided by EDR, and dated 06/01/2020 has revealed that there are 2 US BROWNFIELDS sites within approximately 0.5 miles of the target property.

<u>Equal/Higher Elevation</u>	<u>Address</u>	<u>Direction / Distance</u>	<u>Map ID</u>	<u>Page</u>
<b>7709 AVENUE E.</b> ACRES property ID: 48261 Cleanup Completion Date: -	<b>7709 AVENUE E.</b>	<b>NNW 1/8 - 1/4 (0.170 mi.)</b>	<b>29</b>	<b>51</b>
<b>NORMCO</b>	<b>900 78TH STREET</b>	<b>NNE 1/4 - 1/2 (0.361 mi.)</b>	<b>37</b>	<b>132</b>



## EXECUTIVE SUMMARY

ACRES property ID: 219084  
Cleanup Completion Date: -

### Local Lists of Registered Storage Tanks

NON REGIST PST: A listing of non-registered petroleum storage tank site locations.

A review of the NON REGIST PST list, as provided by EDR, and dated 11/11/2019 has revealed that there is 1 NON REGIST PST site within approximately 0.25 miles of the target property.

<u>Equal/Higher Elevation</u>	<u>Address</u>	<u>Direction / Distance</u>	<u>Map ID</u>	<u>Page</u>
DONA VICKYS RESTORAN	7715 HARRISBURG BLVD	W 0 - 1/8 (0.091 mi.)	C19	34

### Other Ascertainable Records

RCRA NonGen / NLR: RCRAInfo is EPA's comprehensive information system, providing access to data supporting the Resource Conservation and Recovery Act (RCRA) of 1976 and the Hazardous and Solid Waste Amendments (HSWA) of 1984. The database includes selective information on sites which generate, transport, store, treat and/or dispose of hazardous waste as defined by the Resource Conservation and Recovery Act (RCRA). Non-Generators do not presently generate hazardous waste.

A review of the RCRA NonGen / NLR list, as provided by EDR, and dated 03/23/2020 has revealed that there are 3 RCRA NonGen / NLR sites within approximately 0.25 miles of the target property.

<u>Equal/Higher Elevation</u>	<u>Address</u>	<u>Direction / Distance</u>	<u>Map ID</u>	<u>Page</u>
<b>GALVANIZING SERVICES</b> EPA ID:: TXD988051579	<b>7601 HARRISBURG</b>	<b>WNW 1/8 - 1/4 (0.227 mi.)</b>	<b>G32</b>	<b>68</b>
<u>Lower Elevation</u>	<u>Address</u>	<u>Direction / Distance</u>	<u>Map ID</u>	<u>Page</u>
<b>CITY OF HOUSTON</b> EPA ID:: TXD982292427	<b>7825 HARRISBURG STAT</b>	<b>SE 0 - 1/8 (0.018 mi.)</b>	<b>B3</b>	<b>8</b>
<b>SAN JACINTO PAINT MF</b> EPA ID:: TXD008085227	<b>406 N 79TH</b>	<b>ENE 0 - 1/8 (0.112 mi.)</b>	<b>E24</b>	<b>42</b>

Ind. Haz Waste: The Industrial and Hazardous Waste Database contains summary reports by waste handlers, generators and shippers in Texas.

A review of the Ind. Haz Waste list, as provided by EDR, and dated 02/06/2020 has revealed that there are 3 Ind. Haz Waste sites within approximately 0.25 miles of the target property.

<u>Equal/Higher Elevation</u>	<u>Address</u>	<u>Direction / Distance</u>	<u>Map ID</u>	<u>Page</u>
<b>GALVANIZING SERVICES</b> Registration Number: 39828	<b>7601 HARRISBURG BLVD</b>	<b>WNW 1/8 - 1/4 (0.227 mi.)</b>	<b>G33</b>	<b>71</b>
<u>Lower Elevation</u>	<u>Address</u>	<u>Direction / Distance</u>	<u>Map ID</u>	<u>Page</u>
<b>FIRE STATION 22</b>	<b>7825 HARRISBURG BLVD</b>	<b>SE 0 - 1/8 (0.018 mi.)</b>	<b>B5</b>	<b>16</b>

## EXECUTIVE SUMMARY

Registration Number: 73333

**SAN JACINTO PAINT MF**

**406 S 79TH ST**

**S 1/8 - 1/4 (0.191 mi.)**

**30**

**62**

Registration Number: 30278

IHW CORR ACTION: Industrial hazardous waste facilities with corrective actions.

A review of the IHW CORR ACTION list, as provided by EDR, and dated 03/27/2020 has revealed that there is 1 IHW CORR ACTION site within approximately 0.25 miles of the target property.

<u>Equal/Higher Elevation</u>	<u>Address</u>	<u>Direction / Distance</u>	<u>Map ID</u>	<u>Page</u>
<b>GALVANIZING SERVICES</b> RN NUM: RN102529435 Program Id: 39828 Status: INACTIVE	<b>7601 HARRISBURG BLVD</b>	<b>WNW 1/8 - 1/4 (0.227 mi.)</b>	<b>G33</b>	<b>71</b>

### EDR HIGH RISK HISTORICAL RECORDS

#### ***EDR Exclusive Records***

EDR Hist Auto: EDR has searched selected national collections of business directories and has collected listings of potential gas station/filling station/service station sites that were available to EDR researchers. EDR's review was limited to those categories of sources that might, in EDR's opinion, include gas station/filling station/service station establishments. The categories reviewed included, but were not limited to gas, gas station, gasoline station, filling station, auto, automobile repair, auto service station, service station, etc. This database falls within a category of information EDR classifies as "High Risk Historical Records", or HRHR. EDR's HRHR effort presents unique and sometimes proprietary data about past sites and operations that typically create environmental concerns, but may not show up in current government records searches.

A review of the EDR Hist Auto list, as provided by EDR, has revealed that there are 14 EDR Hist Auto sites within approximately 0.125 miles of the target property.

<u>Equal/Higher Elevation</u>	<u>Address</u>	<u>Direction / Distance</u>	<u>Map ID</u>	<u>Page</u>
RUDY GARZA AND ASSOC	7806 HARRISBURG BLVD	SSW 0 - 1/8 (0.024 mi.)	A6	18
RAMIREZ GARAGE	7727 AVE C	NNW 0 - 1/8 (0.066 mi.)	11	25
TEXAS SPRING CO	7727 HARRISBURG BLVD	W 0 - 1/8 (0.067 mi.)	C12	25
MCGOWAN SERVICE STAT	7715 HARRISBURG BLVD	W 0 - 1/8 (0.091 mi.)	C18	33
A C E AUTO REPAIR	7705 HARRISBURG BLVD	W 0 - 1/8 (0.119 mi.)	C26	43
SHEPPARD FRANK AUTO	7700 HARRISBURG BLVD	W 0 - 1/8 (0.122 mi.)	F27	44
<u>Lower Elevation</u>	<u>Address</u>	<u>Direction / Distance</u>	<u>Map ID</u>	<u>Page</u>
O AND J BODY SHOP	7844 HARRISBURG BLVD	SE 0 - 1/8 (0.050 mi.)	B8	19
DAVISON WM M	7822 BALTIMORE AVE	S 0 - 1/8 (0.077 mi.)	13	25
X-L OIL CO INC	7900 HARRISBURG	SE 0 - 1/8 (0.080 mi.)	D14	25
STAR TEX OIL CO	7901 HARRISBURG BLVD	ESE 0 - 1/8 (0.084 mi.)	D16	33
RASH FRANK T	7902 HARRISBURG BLVD	SE 0 - 1/8 (0.087 mi.)	D17	33
COX C H	7909 HARRISBURG BLVD	ESE 0 - 1/8 (0.096 mi.)	D20	34
JOHN S AUTOMATIC TRA	7911 HARRISBURG BLVD	ESE 0 - 1/8 (0.098 mi.)	D22	35
R AND C AUTO SHOP	7915 HARRISBURG BLVD	ESE 0 - 1/8 (0.119 mi.)	D25	43

## EXECUTIVE SUMMARY

EDR Hist Cleaner: EDR has searched selected national collections of business directories and has collected listings of potential dry cleaner sites that were available to EDR researchers. EDR's review was limited to those categories of sources that might, in EDR's opinion, include dry cleaning establishments. The categories reviewed included, but were not limited to dry cleaners, cleaners, laundry, laundromat, cleaning/laundry, wash & dry etc. This database falls within a category of information EDR classifies as "High Risk Historical Records", or HRHR. EDR's HRHR effort presents unique and sometimes proprietary data about past sites and operations that typically create environmental concerns, but may not show up in current government records searches.

A review of the EDR Hist Cleaner list, as provided by EDR, has revealed that there are 5 EDR Hist Cleaner sites within approximately 0.125 miles of the target property.

<u>Equal/Higher Elevation</u>	<u>Address</u>	<u>Direction / Distance</u>	<u>Map ID</u>	<u>Page</u>
PARISIAN LIVE DYERS	122 W 78TH AVE	W 0 - 1/8 (0.008 mi.)	A1	8
PALACE CLEANERS AND	7802 HARRISBURG BLVD	SW 0 - 1/8 (0.009 mi.)	A2	8
SHIELD S CLEANERS AN	7746 HARRISBURG	WSW 0 - 1/8 (0.031 mi.)	A7	19
KUIK AND CLEAN II	7730 HARRISBURG BLVD	W 0 - 1/8 (0.058 mi.)	A10	24
MONTY S HELP YOURSEL	7712 HARRISBURG	W 0 - 1/8 (0.098 mi.)	C21	35

## EXECUTIVE SUMMARY

Due to poor or inadequate address information, the following sites were not mapped. Count: 1 records.

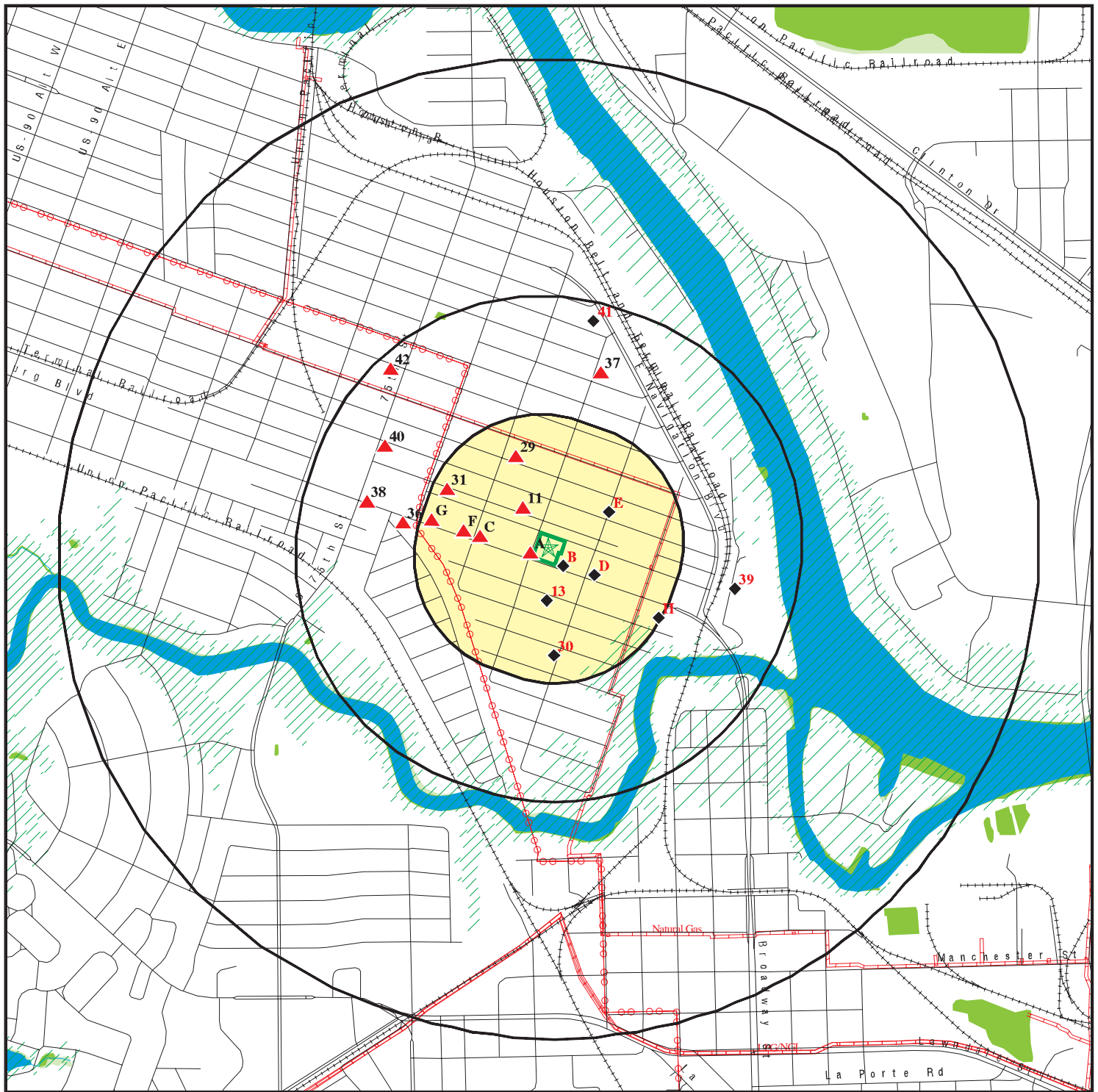
Site Name

SOUTHSIDE TERMINAL

Database(s)

LPST

# OVERVIEW MAP - 6160352.2S



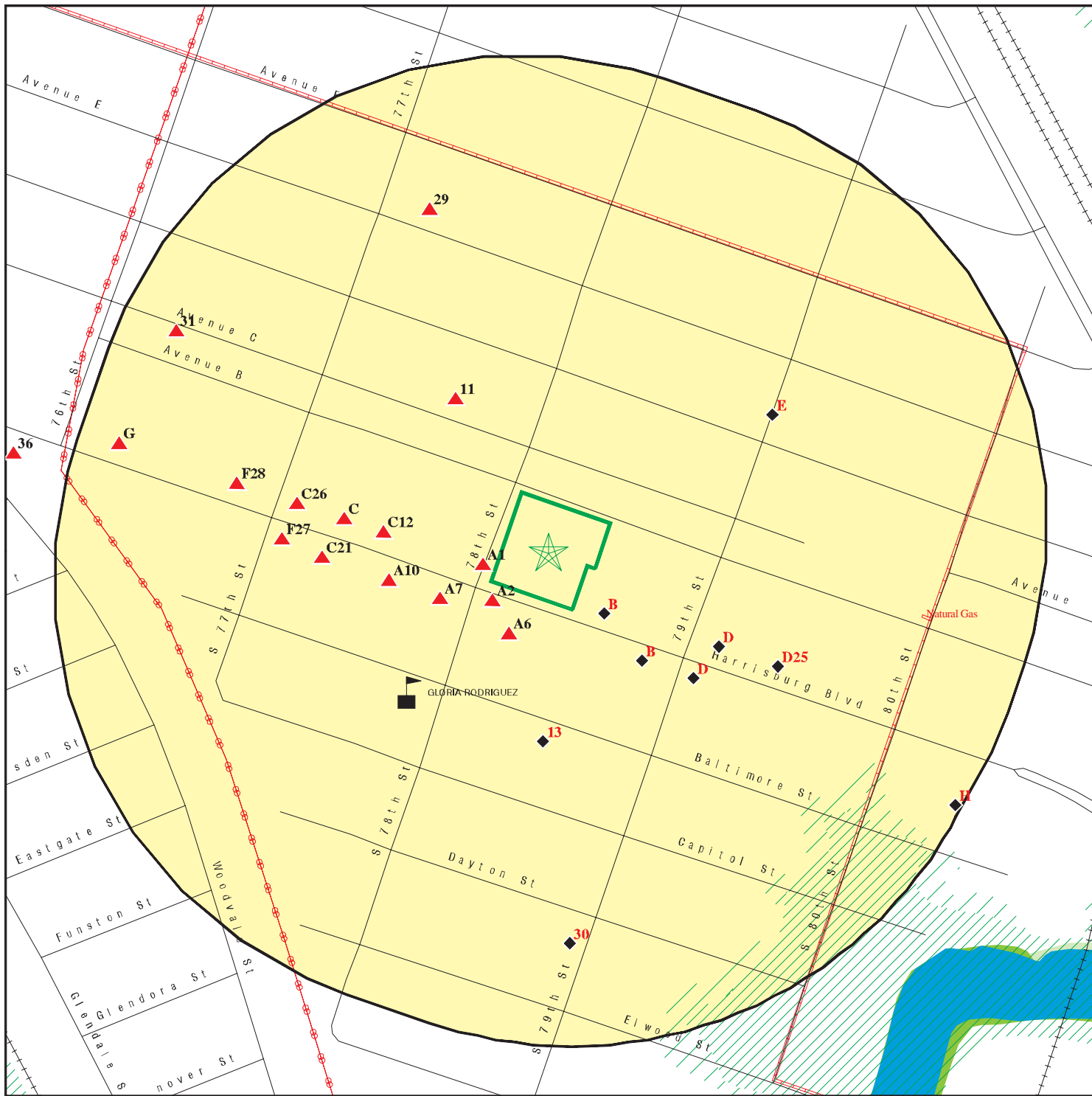
- Target Property
- Sites at elevations higher than or equal to the target property
- Sites at elevations lower than the target property
- Manufactured Gas Plants
- National Priority List Sites
- Dept. Defense Sites
- Indian Reservations BIA
- Power transmission lines
- Pipelines
- Special Flood Hazard Area (1%)
- 0.2% Annual Chance Flood Hazard
- National Wetland Inventory
- State Wetlands

This report includes Interactive Map Layers to display and/or hide map information. The legend includes only those icons for the default map view.

SITE NAME: Approximately 1.77 Acres  
 ADDRESS: 7811 Harrisburg Boulevard  
 Houston TX 77012  
 LAT/LONG: 29.731049 / 95.28549

CLIENT: ESE Partners LLC  
 CONTACT: Ethan Norsworthy  
 INQUIRY #: 6160352.2s  
 DATE: August 18, 2020 1:59 pm

# DETAIL MAP - 6160352.2S



- Legend:

  - Target Property
  - Sites at elevations higher than or equal to the target property
  - Sites at elevations lower than the target property
  - Manufactured Gas Plants
  - Sensitive Receptors
  - National Priority List Sites
  - Dept. Defense Sites
  - Indian Reservations BIA
  - Power transmission lines
  - Pipelines
  - Special Flood Hazard Area (1%)
  - 0.2% Annual Chance Flood Hazard
  - National Wetland Inventory
  - State Wetlands

This report includes Interactive Map Layers to display and/or hide map information. The legend includes only those icons for the default map view.

SITE NAME: Approximately 1.77 Acres  
ADDRESS: 7811 Harrisburg Boulevard  
Houston TX 77012  
LAT/LONG: 29.731049 / 95.28549

CLIENT: ESE Partners LLC  
CONTACT: Ethan Norsworthy  
INQUIRY #: 6160352.2s  
DATE: August 18, 2020 2:05 pm



## MAP FINDINGS SUMMARY

Database	Search Distance (Miles)	Target Property	< 1/8	1/8 - 1/4	1/4 - 1/2	1/2 - 1	> 1	Total Plotted
<b>STANDARD ENVIRONMENTAL RECORDS</b>								
<b><i>Federal NPL site list</i></b>								
NPL	1.000		0	0	0	0	NR	0
Proposed NPL	1.000		0	0	0	0	NR	0
NPL LIENS	1.000		0	0	0	0	NR	0
<b><i>Federal Delisted NPL site list</i></b>								
Delisted NPL	1.000		0	0	0	0	NR	0
<b><i>Federal CERCLIS list</i></b>								
FEDERAL FACILITY	0.500		0	0	0	NR	NR	0
SEMS	0.500		0	0	0	NR	NR	0
<b><i>Federal CERCLIS NFRAP site list</i></b>								
SEMS-ARCHIVE	0.500		0	0	0	NR	NR	0
<b><i>Federal RCRA CORRACTS facilities list</i></b>								
CORRACTS	1.000		0	0	0	0	NR	0
<b><i>Federal RCRA non-CORRACTS TSD facilities list</i></b>								
RCRA-TSDF	0.500		0	0	0	NR	NR	0
<b><i>Federal RCRA generators list</i></b>								
RCRA-LQG	0.250		0	0	NR	NR	NR	0
RCRA-SQG	0.250		0	0	NR	NR	NR	0
RCRA-VSQG	0.250		0	0	NR	NR	NR	0
<b><i>Federal institutional controls / engineering controls registries</i></b>								
LUCIS	0.500		0	0	0	NR	NR	0
US ENG CONTROLS	0.500		0	0	0	NR	NR	0
US INST CONTROLS	0.500		0	0	0	NR	NR	0
<b><i>Federal ERNS list</i></b>								
ERNS	TP		NR	NR	NR	NR	NR	0
<b><i>State- and tribal - equivalent NPL</i></b>								
SHWS	1.000		0	0	0	0	NR	0
<b><i>State and tribal landfill and/or solid waste disposal site lists</i></b>								
SWF/LF	0.500		0	0	0	NR	NR	0
DEBRIS	0.500		0	0	0	NR	NR	0
CLI	0.500		0	0	0	NR	NR	0
WASTE MGMT	TP		NR	NR	NR	NR	NR	0
<b><i>State and tribal leaking storage tank lists</i></b>								
INDIAN LUST	0.500		0	0	0	NR	NR	0

## MAP FINDINGS SUMMARY

Database	Search Distance (Miles)	Target Property	< 1/8	1/8 - 1/4	1/4 - 1/2	1/2 - 1	> 1	Total Plotted
LPST	0.500		1	2	6	NR	NR	9
<b>State and tribal registered storage tank lists</b>								
FEMA UST	0.250		0	0	NR	NR	NR	0
UST	0.250		4	3	NR	NR	NR	7
AST	0.250		0	1	NR	NR	NR	1
INDIAN UST	0.250		0	0	NR	NR	NR	0
<b>State and tribal institutional control / engineering control registries</b>								
AUL	0.500		0	0	0	NR	NR	0
<b>State and tribal voluntary cleanup sites</b>								
VCP	0.500		0	1	0	NR	NR	1
INDIAN VCP	0.500		0	0	0	NR	NR	0
<b>State and tribal Brownfields sites</b>								
BROWNFIELDS	0.500		0	0	0	NR	NR	0
<b>ADDITIONAL ENVIRONMENTAL RECORDS</b>								
<b>Local Brownfield lists</b>								
US BROWNFIELDS	0.500		0	1	1	NR	NR	2
<b>Local Lists of Landfill / Solid Waste Disposal Sites</b>								
SWRCY	0.500		0	0	0	NR	NR	0
INDIAN ODI	0.500		0	0	0	NR	NR	0
DEBRIS REGION 9	0.500		0	0	0	NR	NR	0
ODI	0.500		0	0	0	NR	NR	0
IHS OPEN DUMPS	0.500		0	0	0	NR	NR	0
<b>Local Lists of Hazardous waste / Contaminated Sites</b>								
US HIST CDL	TP		NR	NR	NR	NR	NR	0
CDL	TP		NR	NR	NR	NR	NR	0
PRIORITYCLEANERS	0.500		0	0	0	NR	NR	0
DEL SHWS	1.000		0	0	0	0	NR	0
US CDL	TP		NR	NR	NR	NR	NR	0
PFAS	0.500		0	0	0	NR	NR	0
CENTRAL REGISTRY	TP		NR	NR	NR	NR	NR	0
<b>Local Lists of Registered Storage Tanks</b>								
NON REGIST PST	0.250		1	0	NR	NR	NR	1
<b>Local Land Records</b>								
HIST LIENS	TP		NR	NR	NR	NR	NR	0
LIENS	TP		NR	NR	NR	NR	NR	0
LIENS 2	TP		NR	NR	NR	NR	NR	0
<b>Records of Emergency Release Reports</b>								
HMIRS	TP		NR	NR	NR	NR	NR	0

## MAP FINDINGS SUMMARY

Database	Search Distance (Miles)	Target Property	< 1/8	1/8 - 1/4	1/4 - 1/2	1/2 - 1	> 1	Total Plotted
SPILLS	TP		NR	NR	NR	NR	NR	0
SPILLS 90	TP		NR	NR	NR	NR	NR	0
SPILLS 80	TP		NR	NR	NR	NR	NR	0
<b>Other Ascertainable Records</b>								
RCRA NonGen / NLR	0.250		2	1	NR	NR	NR	3
FUDS	1.000		0	0	0	0	NR	0
DOD	1.000		0	0	0	0	NR	0
SCRD DRYCLEANERS	0.500		0	0	0	NR	NR	0
US FIN ASSUR	TP		NR	NR	NR	NR	NR	0
EPA WATCH LIST	TP		NR	NR	NR	NR	NR	0
2020 COR ACTION	0.250		0	0	NR	NR	NR	0
TSCA	TP		NR	NR	NR	NR	NR	0
TRIS	TP		NR	NR	NR	NR	NR	0
SSTS	TP		NR	NR	NR	NR	NR	0
ROD	1.000		0	0	0	0	NR	0
RMP	TP		NR	NR	NR	NR	NR	0
RAATS	TP		NR	NR	NR	NR	NR	0
PRP	TP		NR	NR	NR	NR	NR	0
PADS	TP		NR	NR	NR	NR	NR	0
ICIS	TP		NR	NR	NR	NR	NR	0
FTTS	TP		NR	NR	NR	NR	NR	0
MLTS	TP		NR	NR	NR	NR	NR	0
COAL ASH DOE	TP		NR	NR	NR	NR	NR	0
COAL ASH EPA	0.500		0	0	0	NR	NR	0
PCB TRANSFORMER	TP		NR	NR	NR	NR	NR	0
RADINFO	TP		NR	NR	NR	NR	NR	0
HIST FTTS	TP		NR	NR	NR	NR	NR	0
DOT OPS	TP		NR	NR	NR	NR	NR	0
CONSENT	1.000		0	0	0	0	NR	0
INDIAN RESERV	1.000		0	0	0	0	NR	0
FUSRAP	1.000		0	0	0	0	NR	0
UMTRA	0.500		0	0	0	NR	NR	0
LEAD SMELTERS	TP		NR	NR	NR	NR	NR	0
US AIRS	TP		NR	NR	NR	NR	NR	0
US MINES	0.250		0	0	NR	NR	NR	0
ABANDONED MINES	0.250		0	0	NR	NR	NR	0
FINDS	TP		NR	NR	NR	NR	NR	0
DOCKET HWC	TP		NR	NR	NR	NR	NR	0
UXO	1.000		0	0	0	0	NR	0
ECHO	TP		NR	NR	NR	NR	NR	0
FUELS PROGRAM	0.250		0	0	NR	NR	NR	0
AIRS	TP		NR	NR	NR	NR	NR	0
APAR	TP		NR	NR	NR	NR	NR	0
ASBESTOS	TP		NR	NR	NR	NR	NR	0
COAL ASH	0.500		0	0	0	NR	NR	0
DRYCLEANERS	0.250		0	0	NR	NR	NR	0
ED AQUIF	TP		NR	NR	NR	NR	NR	0
ENF	TP		NR	NR	NR	NR	NR	0
Financial Assurance	TP		NR	NR	NR	NR	NR	0
GCC	TP		NR	NR	NR	NR	NR	0

## MAP FINDINGS SUMMARY

Database	Search Distance (Miles)	Target Property	< 1/8	1/8 - 1/4	1/4 - 1/2	1/2 - 1	> 1	Total Plotted
IOP	TP		NR	NR	NR	NR	NR	0
LEAD	TP		NR	NR	NR	NR	NR	0
Ind. Haz Waste	0.250		1	2	NR	NR	NR	3
MSD	0.500		0	0	0	NR	NR	0
NPDES	TP		NR	NR	NR	NR	NR	0
RWS	TP		NR	NR	NR	NR	NR	0
TIER 2	TP		NR	NR	NR	NR	NR	0
UIC	TP		NR	NR	NR	NR	NR	0
IHW CORR ACTION	0.250		0	1	NR	NR	NR	1
PST STAGE 2	0.250		0	0	NR	NR	NR	0
COMP HIST	TP		NR	NR	NR	NR	NR	0
MINES MRDS	TP		NR	NR	NR	NR	NR	0

### EDR HIGH RISK HISTORICAL RECORDS

#### ***EDR Exclusive Records***

EDR MGP	1.000		0	0	0	0	NR	0
EDR Hist Auto	0.125		14	NR	NR	NR	NR	14
EDR Hist Cleaner	0.125		5	NR	NR	NR	NR	5

### EDR RECOVERED GOVERNMENT ARCHIVES

#### ***Exclusive Recovered Govt. Archives***

RGA HWS	TP		NR	NR	NR	NR	NR	0
RGA LF	TP		NR	NR	NR	NR	NR	0

- Totals --		0	28	12	7	0	0	47
-------------	--	---	----	----	---	---	---	----

#### NOTES:

TP = Target Property

NR = Not Requested at this Search Distance

Sites may be listed in more than one database

Map ID  
Direction  
Distance  
Elevation

MAP FINDINGS

EDR ID Number  
EPA ID Number

	Site	Database(s)	
<b>A1</b> West < 1/8 0.008 mi. 40 ft. Relative: Higher Actual: 27 ft.	<b>PARISIAN LIVE DYERS AND CLEANERS CORP</b> <b>122 W 78TH AVE</b> <b>HOUSTON, TX</b>  <b>Site 1 of 5 in cluster A</b>  EDR Hist Cleaner  Year: Name: Type: 1935 PARISIAN LIVE DYERS AND CLEANER LAUNDRIES	<b>EDR Hist Cleaner</b>	<b>1009334892</b> <b>N/A</b>
<b>A2</b> SW < 1/8 0.009 mi. 50 ft. Relative: Higher Actual: 27 ft.	<b>PALACE CLEANERS AND DYERS</b> <b>7802 HARRISBURG BLVD</b> <b>HOUSTON, TX</b>  <b>Site 2 of 5 in cluster A</b>  EDR Hist Cleaner  Year: Name: Type: 1930 PALACE CLEANERS AND DYERS CLOTHES PRESSERS AND CLEANERS	<b>EDR Hist Cleaner</b>	<b>1009349059</b> <b>N/A</b>
<b>B3</b> SE < 1/8 0.018 mi. 95 ft. Relative: Lower Actual: 26 ft.	<b>CITY OF HOUSTON</b> <b>7825 HARRISBURG STATION 22</b> <b>HOUSTON, TX 77012</b>  <b>Site 1 of 5 in cluster B</b>  RCRA NonGen / NLR: Date form received by agency: 2001-08-23 00:00:00.0 Facility name: CITY OF HOUSTON Facility address: 7825 HARRISBURG STATION 22 HOUSTON, TX 77012 EPA ID: TXD982292427 Mailing address: HARRISBURG HOUSTON, TX 77012 Contact: DANIEL G SNELL Contact address: HARRISBURG HOUSTON, TX 77012 Contact country: US Contact telephone: 713-928-6152 Contact email: Not reported EPA Region: 06 Classification: Non-Generator Description: Handler: Non-Generators do not presently generate hazardous waste  Handler Activities Summary: U.S. importer of hazardous waste: No Mixed waste (haz. and radioactive): No Recycler of hazardous waste: No Transporter of hazardous waste: No Treater, storer or disposer of HW: No Underground injection activity: No On-site burner exemption: No Furnace exemption: No Used oil fuel burner: No Used oil processor: No User oil refiner: No	<b>RCRA NonGen / NLR</b> <b>FINDS</b> <b>ECHO</b>	<b>1000389600</b> <b>TXD982292427</b>

Map ID  
Direction  
Distance  
Elevation

MAP FINDINGS

Site

Database(s)

EDR ID Number  
EPA ID Number

**CITY OF HOUSTON (Continued)**

**1000389600**

Used oil fuel marketer to burner: No  
Used oil Specification marketer: No  
Used oil transfer facility: No  
Used oil transporter: No

Historical Generators:

Date form received by agency: 1987-12-11 00:00:00.0  
Site name: HOUSTON CITY FIRE DEPT #22  
Classification: Small Quantity Generator

Hazardous Waste Summary:

. Waste code: D000  
. Waste name: Not Defined  
  
. Waste code: D001  
. Waste name: IGNITABLE WASTE  
  
. Waste code: D002  
. Waste name: CORROSIVE WASTE  
  
. Waste code: D003  
. Waste name: REACTIVE WASTE

Violation Status: No violations found

FINDS:

Registry ID: 110005104181

Click Here:

Environmental Interest/Information System:

RCRAInfo is a national information system that supports the Resource Conservation and Recovery Act (RCRA) program through the tracking of events and activities related to facilities that generate, transport, and treat, store, or dispose of hazardous waste. RCRAInfo allows RCRA program staff to track the notification, permit, compliance, and corrective action activities required under RCRA.

Texas Commission on Environmental Quality - Agency Central Registry (TX-TCEQ ACR) is a computer application that allows the Texas Commission on Environmental Quality (TCEQ) to use a single, centralized area to record common information, such as the company names, addresses, and telephone numbers of those the TCEQ regulates. It also contains additional IDs (permits, registrations, authorizations, etc) and their status.

[Click this hyperlink](#) while viewing on your computer to access additional FINDS: detail in the EDR Site Report.

ECHO:

Envid: 1000389600  
Registry ID: 110005104181  
DFR URL: <http://echo.epa.gov/detailed-facility-report?fid=110005104181>  
Name: CITY OF HOUSTON  
Address: 7825 HARRISBURG STATION 22  
City,State,Zip: HOUSTON, TX 77012

Map ID  
Direction  
Distance  
Elevation

MAP FINDINGS

EDR ID Number  
EPA ID Number

B4  
SE  
< 1/8  
0.018 mi.  
95 ft.

**FIRE STATION 22**  
**7825 HARRISBURG BLVD**  
**HOUSTON, TX 77012**

**Site 2 of 5 in cluster B**

**UST U001266557**  
**N/A**

**Relative:**  
**Lower**

UST:

**Actual:**  
**26 ft.**

Name: FIRE STATION 22  
Address: 7825 HARRISBURG BLVD  
City,State,Zip: HOUSTON, TX 770121503  
AI Number: 33408  
Facility Type: FLEET REFUELING  
Facility Begin Date: 12/02/1986  
Facility Status: INACTIVE  
Additional ID: 571814722002150  
Facility Exempt Status: N  
Records Off-Site: No  
UST Financial Assurance Required: No  
Number Of Active UST: 0  
Site Location Description: Not reported  
Site Location (Nearest City Name): Not reported  
Site Location (County Name): HARRIS  
Site Location (Tceq Region): 12  
Site Location (Location Zip): 77012  
Contact Name/Title: D E HAGLER,SUPERVISOR  
Contact Organization Name: FIRE STATION 22  
Contact Mailing Address1: Not reported  
Contact Mailing Address2: Not reported  
Contact Mailing City/State/Zip: Not reported  
Contact Telephone: 7132224538  
Facility Contact Address Deliverable: Not reported  
Contact Fax Number: Not reported  
Contact Email Address: Not reported  
Signature Date On Earliest Reg Form: 05/02/1986  
Signature Name/Title On Earliest Reg Form: D E HAGLER,SUPERVISOR  
Application Received Date On Earliest Reg Form: 05/02/1986  
Signature Role On Earliest Reg Form: Not reported  
Signature Company On Earliest Reg Form: Not reported  
Enforcement Action: Not reported  
Facility Not Inspectable: No

Owner:

Owner CN: CN600128995  
Owner Last Name: CITY OF HOUSTON  
Owner First Name: Not reported  
Owner Middle Name: Not reported  
Owner Type: CI  
Contact Mailing Address (Delivery): Not reported  
Contact Mailing Address (Internal Delivery): Not reported  
Contact Mailing City: Not reported  
Contact Mailing State: Not reported  
Contact Mailing Zip: Not reported  
Contact Mailing Zip5: Not reported  
Contact Phone Number/Ext: /  
Contact Fax Country Code: Not reported  
Contact Fax Number/Ext: /  
Contact Email Address: Not reported  
Contact Address Deliverable: Not reported  
Princ ID: 156394272001134  
Additional ID: 571814722002150



Map ID  
Direction  
Distance  
Elevation

MAP FINDINGS

Site

Database(s)

EDR ID Number  
EPA ID Number

**FIRE STATION 22 (Continued)**

**U001266557**

AI Number: 33408  
Owner Effective Begin Date: 12/02/1986  
State Tax ID: Not reported  
Contact Role: Not reported  
Contact Name/Title: /  
Contact Organization Name: Not reported

**Tank:**

Install Date: 01/01/1972  
Tank Registration Date: 05/02/1986  
Number of Compartments: 1  
Tank Capacity: 1500  
Tank Singlewall: N  
Tank Doublewall: N  
Pipe Type: Not reported  
UST ID: 88371  
Facility ID: 51571  
Ai Number: 33408  
Tank Id: 1  
Tank Status (Current): REMOVED FROM GROUND  
Tank Status Date: 11/12/1993  
Empty: N  
Tank Regulatory Status: FULLY REGULATED  
Tank Int Prot (Internal Tank Lining Date): Not reported  
Piping Design (Single Wall): N  
Piping Design (Double Wall): N  
Tank Ext Cont(Fac-Built Nonmetallic Jacket): N  
Tank Ext Cont(Syn Tank-Pit/Piping-Trench Liner): N  
Tank Ext Cont(Tank Vault/Rigid Trench Liner): N  
Piping Ext Cont(Fac-Built Nonmetallic Jacket): N  
Piping Ext Cont(Syn Tank-Pit/Piping-Trench Liner): N  
Piping Ext Cont(Tank Vault/Rigid Trench Liner): N  
Tank Material (Steel): N  
Tank Material(Frp(Fiberglass-Reinforced Plastic): Y  
Tank Mat(Composite (Steel W/Ext Frp Cladding)): N  
Tank Mat(Concrete): N  
Tank Mat(Jacketed (Steel W/Ext Nonmetallic Jck)): N  
Tank Mat(Coated(Steel W/ExtPolyurethane Cladding)): N  
Piping Material (Steel): N  
Piping Mat(Frp(Fiberglass Reinforced Plastic): Y  
Piping Mat(Concrete): N  
Piping Mat(Jacketed(Steel W/Ext Nonmetallic Jacket)): N  
Piping Mat(Nonmetallic Flex Piping): N  
PipingConnect/Valves(Shear/Impact Valves(Under Disp)): N  
Piping Connect/Valves(Steel Swing-Joints(End Of Piping)): N  
Piping Connect/Valves (Flex Connectors(Ends Of Piping)): N  
Tank Corr Prot Meth(TCPM)(Cathodic-Field Installation): N  
TCPM (ExtDielectricCoat/Laminate/Tape/Wrap): N  
TCPM(Cathodic Prot-FacInstallation): N  
TCPM(Composite Tank(Steel W/Frp Ext Laminate): N  
TCPMeth(Coated Tank(Steel W/ExtPolyurethaneLaminate): N  
TCPM(FRP Tank Or Piping(Noncorrodible)): Y  
TCPM(Ext Nonmetallic Jacket): N  
TCPMeth(Unnecessary Per Corrosion Prot Spec): N  
Piping Corr Prot Meth(Dielectric Coat/Laminate/Tape/Wrap): N  
Piping Corr Prot Method(PCPM) (Cathodic Factory Install): N  
PCPM(Cathodic Prot-Field Install): N

Map ID  
Direction  
Distance  
Elevation

MAP FINDINGS

Site

Database(s)

EDR ID Number  
EPA ID Number

**FIRE STATION 22 (Continued)**

**U001266557**

PCPMethod (FRP Tank Or Piping(Noncorrodible):	N
PCPM(Nonmetallic FlexPiping (Noncorrodible)):	N
PCPMeth(Isolated Open Area/2nd Containment):	N
PCPM (Dual Protected):	N
PCPM(Unnec Per Corrosion Prot Specialist):	N
Tank Corr Prot Compliance Flag:	Y
Piping Corr Prot Compliance Flag:	N
Tank Corrosion Prot Variance:	N
Piping Corrosion Prot Variance:	N
Temp Out Of Service Compliance:	N
Technical Compliance Flag:	N
Tank Tested Flag:	N
Installation Signature Date:	08/17/1990
Compartment Records:	
Tank ID:	1
Tank Capacity:	1500
UST Comprt ID:	52371
UST ID:	88371
AI Number:	33408
Compartment ID:	A
Substance Stored1:	DIESEL
Substance Stored2:	Not reported
Substance Stored3:	Not reported
CompartmentReleaseDetectionMethod(Vapor):	N
CRDM(GW Monitoring):	N
CRDM(Monitoring Of Secondary Cont Barrier):	N
CRDM(Auto Tank Gauge Test/Inv Control):	N
CRDM(Interstitial Monitoring SecWall/Jacket):	N
CRDM(Wkly Manual Gauging(Tanks<=1000 G):	N
CRDM(Mthly Tank Gauging(Emer Gen Tanks):	N
CRDM(Sir (Stat Inv Reconciliation)/Inv Control):	N
PipingReleaseDetectionMethod(PRDM)(Vapor):	N
PRDM(Groundwater Monitoring):	N
PRDM(Monitoring Sec Containment Barrier):	N
PRDM(InterstitialMonitoring w/in SecWall/Jacket):	N
PRDM(Mthly Piping Tightness Test)@.2Gph:	N
PRDM(AnnualPipingTightTest/ElecMon@.1Gph:	N
PRDM(TriennialTightTest(Suction/GravityPiping):	N
PRDM AutoLineLeakDet(3.0 Gph PressPiping):	N
PRDM(Sir(StatInv Recon)/Inv Control):	N
PRDM(Exempt System Suction:	N
Spill Overfill Prevention Equip(SOPE):	N
SOPE(Spill Cont/Bucket/Sump):	N
SOPE(DelShut-Off Valve) ):	N
SOPE(FlowRestrictorValue:	N
SOPE(Alarm (Set@<=90%) W/3a Or 3b:	N
SOPE(N/A Deliveries To Tank<=25G):	N
Compartment Release Det Compliance Flag:	N
Piping Release Detection Compliance Flag ):	N
Spill/OverfillPreventionCompliance Flag:	N
Compartment Release Detection Variance:	N
Piping Release Detection Variance:	N
Spill And Overfill Prevention Variance:	N
Stage I Vapor Recovery:	Not reported
Stage 1 Installation Date:	Not reported

Map ID  
Direction  
Distance  
Elevation

MAP FINDINGS

Site

Database(s)

EDR ID Number  
EPA ID Number

**FIRE STATION 22 (Continued)**

**U001266557**

More Self Certification:

Self Cert ID: 12839  
Cert ID: 44982  
UST Comprt ID: 136009  
UST ID: 43679  
AI Number: 33408  
Tank ID: 1  
Compartment ID: A

Self Cert ID: 12839  
Cert ID: 44983  
UST Comprt ID: 136008  
UST ID: 43679  
AI Number: 33408  
Tank ID: 1  
Compartment ID: A

Self Cert ID: 12839  
Cert ID: 44988  
UST Comprt ID: 136003  
UST ID: 43679  
AI Number: 33408  
Tank ID: 1  
Compartment ID: A

Self Cert ID: 12839  
Cert ID: 44989  
UST Comprt ID: 136002  
UST ID: 43679  
AI Number: 33408  
Tank ID: 1  
Compartment ID: A

Self Cert ID: 12839  
Cert ID: 44980  
UST Comprt ID: 136011  
UST ID: 43679  
AI Number: 33408  
Tank ID: 1  
Compartment ID: A

Self Cert ID: 12839  
Cert ID: 44987  
UST Comprt ID: 136004  
UST ID: 43679  
AI Number: 33408  
Tank ID: 1  
Compartment ID: A

Self Cert ID: 12839  
Cert ID: 295400  
UST Comprt ID: 853125  
UST ID: 43679  
AI Number: 33408  
Tank ID: 1  
Compartment ID: A

Map ID  
Direction  
Distance  
Elevation

MAP FINDINGS

Site

Database(s)

EDR ID Number  
EPA ID Number

**FIRE STATION 22 (Continued)**

**U001266557**

Self Cert ID: 12839  
Cert ID: 44979  
UST Comprt ID: 136014  
UST ID: 43679  
AI Number: 33408  
Tank ID: 1  
Compartment ID: A

Self Cert ID: 12839  
Cert ID: 44986  
UST Comprt ID: 136005  
UST ID: 43679  
AI Number: 33408  
Tank ID: 1  
Compartment ID: A

Self Cert ID: 12839  
Cert ID: 287683  
UST Comprt ID: 830348  
UST ID: 43679  
AI Number: 33408  
Tank ID: 1  
Compartment ID: A

Self Cert ID: 12839  
Cert ID: 237771  
UST Comprt ID: 682828  
UST ID: 43679  
AI Number: 33408  
Tank ID: 1  
Compartment ID: A

Self Cert ID: 12839  
Cert ID: 257210  
UST Comprt ID: 739887  
UST ID: 43679  
AI Number: 33408  
Tank ID: 1  
Compartment ID: A

Self Cert ID: 12839  
Cert ID: 219720  
UST Comprt ID: 629785  
UST ID: 43679  
AI Number: 33408  
Tank ID: 1  
Compartment ID: A

Self Cert ID: 12839  
Cert ID: 44984  
UST Comprt ID: 136007  
UST ID: 43679  
AI Number: 33408  
Tank ID: 1  
Compartment ID: A

Self Cert ID: 12839

Map ID  
Direction  
Distance  
Elevation

MAP FINDINGS

Site

Database(s)

EDR ID Number  
EPA ID Number

**FIRE STATION 22 (Continued)**

**U001266557**

Cert ID: 308582  
UST Comprt ID: 892797  
UST ID: 43679  
AI Number: 33408  
Tank ID: 1  
Compartment ID: A

Self Cert ID: 12839  
Cert ID: 44977  
UST Comprt ID: 136012  
UST ID: 43679  
AI Number: 33408  
Tank ID: 1  
Compartment ID: A

Self Cert ID: 12839  
Cert ID: 273208  
UST Comprt ID: 787428  
UST ID: 43679  
AI Number: 33408  
Tank ID: 1  
Compartment ID: A

Self Cert ID: 12839  
Cert ID: 44985  
UST Comprt ID: 136006  
UST ID: 43679  
AI Number: 33408  
Tank ID: 1  
Compartment ID: A

Self Cert ID: 12839  
Cert ID: 44978  
UST Comprt ID: 136013  
UST ID: 43679  
AI Number: 33408  
Tank ID: 1  
Compartment ID: A

Self Cert ID: 12839  
Cert ID: 44981  
UST Comprt ID: 136010  
UST ID: 43679  
AI Number: 33408  
Tank ID: 1  
Compartment ID: A

**Facility Billing Contacts:**

Contact Organization Name: CITY OF HOUSTON  
Contact Mailing Address (Delivery): PO BOX 1562  
Contact Mailing Address (Internal Delivery): Not reported  
Contact Mailing City/State/Zip: HOUSTON, TX 77251 1562  
Phone Number/Ext: /  
Contact Fax Number/Ext: /  
Contact Email Address: Not reported  
Contact Address Deliverable: Y

Map ID  
Direction  
Distance  
Elevation

MAP FINDINGS

Site

Database(s)

EDR ID Number  
EPA ID Number

**FIRE STATION 22 (Continued)**

**U001266557**

Facility ID: 51571  
Additional ID: 571814722002150  
Princ ID: 156394272001134  
AI Number: 33408  
Facility Name: FIRE STATION 22  
AR Number: Not reported  
AR UST Number Suffix: Not reported  
AR AST Number Suffix: Not reported  
Contact Name/Title: MICHAEL C JOZWIAK/

**B5  
SE  
< 1/8  
0.018 mi.  
95 ft.**

**FIRE STATION 22  
7825 HARRISBURG BLVD  
HOUSTON, TX 77012**

**LPST S102754900  
Ind. Haz Waste N/A**

**Site 3 of 5 in cluster B**

**Relative:  
Lower  
Actual:  
26 ft.**

**LPST:**  
Name: FIRE STATION 22  
Address: 7825 HARRISBURG BLVD  
City,State,Zip: HOUSTON, TX 77012  
Facility ID: 0033408  
LPST Id: 108814  
Facility Location: 7825 HARRISBURG  
TCEQ Region# and City: REGION 12 - HOUSTON  
Region City: HOUSTON  
Discovered Date: 12/21/2001  
Entered Date: 12/12/1994  
Reported Date: 05/02/1994  
Closure Date: 12/01/1993  
Priority: 4.2 - NO GW IMPACT NO APPARENT THREATS OR IMPACTS TO RECEPTORS  
Program: 1P - PRIVATIZATION CONTRACTOR  
CA Status: 6A - FINAL CONCURRENCE ISSUED  
Priority Description: The vertical extent of contamination has been defined and the assessment results document that groundwater is not affected.  
**Status:**  
Coordinators Primary: 1P/1/2  
Coordinators RPR: IMP  
Responsible Party Name: Not reported  
Responsible Party Contact: TANWIR BADAR  
Responsible Party Address: PO BOX 1562  
Responsible Party City,St,Zip: HOUSTON, TX 77251 1562  
Responsible Party Telephone: 713/837-9474  
Reported Date: 05/02/1994  
Case Start Date: 12/01/1993

**Ind. Haz Waste:**

Name: HOUSTON FIRE DEPARTMENT STATION 22  
Address: 7825 HARRISBURG BLVD # 22  
City,State,Zip: HOUSTON, TX 77012  
Registration Number: 73333  
Registration Initial Notification Date: 10/02/1987  
Registration Last Amendment Date: 08/23/2001  
EPA Identification: TXD982292427  
Primary NAICS Code: Not reported  
Status Change Date: 19871002  
Land Type: Not reported



Map ID  
Direction  
Distance  
Elevation

MAP FINDINGS

Site

Database(s)

EDR ID Number  
EPA ID Number

**FIRE STATION 22 (Continued)**

**S102754900**

Description of Facility Site Location: 7825 Harrisburg, Station 22, Houston, TX  
Site Primary Standard Industrial Code: Not reported  
Site Primary SIC Description: Not reported  
Registration is Generator of Waste: Yes  
Registration is Receivers of Waste: No  
Registration is Transporter of Waste: No  
Registration is Transfer Facility: No  
Facility is STEERS Reporter: No  
Required to Submit Annual Waste Summary: No  
Facility Involved In Recycling: No  
Revcr Has Monthly Reporting Requirement: 0  
Mexican Facility: Not reported  
Type of Generator: Not reported  
TNRCC Region: Not reported  
Company Name: CITY OF HOUSTON  
Contact Name: DANIEL G SNELL  
Contact Telephone Number: 713-9286152  
Mailing Address: 7825 HARRISBURG BLVD  
Mailing Address2: Not reported  
Mailing City,St,Zip: HOUSTON, TX 770121503  
Mailing County: UNITED STATES  
Facility Country: UNITED STATES  
TNRCC Facility ID: 27757  
Site Owner Tax ID: 746001164  
Site Location Latitude: -00.000  
Site Location Longitude: -000.000  
Last Update to NOR Data: 20100604  
Ind. waste permit Number: Not reported  
Mun waste permit Number: Not reported  
Non Notifier: No

Business Records Not Found for this RegNo/Year:

**Owner:**

Owner Mailing Address: 7825 HARRISBURG BLVD  
Owner Mailing Address2: Not reported  
Owner Mailing Address3: Not reported  
Owner City,St,Zip: HOUSTON, TX 77012 1503  
Owner Country: UNITED STA  
Owner Phone Number: 1-713-9286152  
Owner Fax Number: Not reported  
Owner Email Address: Not reported  
Owner Business Type: Not reported  
Owner Tax Id: Not reported  
Owner Bankruptcy Code: Not reported

Operator Records Not Found for this RegNo/Year:

**Contact:**

Contact Name: Not reported  
Contact Title: Not reported  
Contact Role: OWNCON  
Contact Address: 7825 HARRISBURG BLVD  
Contact Address2: Not reported  
Conact City,St,Zip: HOUSTON, TX 77012 1503  
Contact Phone: 1-713-9286152  
Contact Fax: Not reported  
Contact Email: Not reported

Map ID  
Direction  
Distance  
Elevation

MAP FINDINGS

Site

Database(s)

EDR ID Number  
EPA ID Number

**FIRE STATION 22 (Continued)**

**S102754900**

Contact:

Contact Name: DANIEL SNELL  
Contact Title: CHIEF  
Contact Role: PRICONT  
Contact Address: 7825 HARRISBURG BLVD  
Contact Address2: Not reported  
Contact City, St, Zip: HOUSTON, TX 77012 1503  
Contact Phone: 1-713-9286152  
Contact Fax: Not reported  
Contact Email: Not reported

Unit Records Not Found for this RegNo/Year:

One Time Shipper Records Not Found for this RegNo/Year:

Receiver Type: Not reported  
Transporter for hire: 0  
Transport own waste: 0  
Eq 01, if transport waste type = 1: Not reported  
Eq 02, if transport waste type = 2: Not reported  
Eq 03, if transport waste type = 3: Not reported  
Eq 04, if transport waste type = H: Not reported  
Target TCEQ unique facid for discarded(merged) facility: Not reported

Waste:

Waste ID: 294437  
Waste Description: Not reported  
Desc of Waste: Not reported  
Texas Waste Code: Not reported  
Texas Waste Code 2: DKXQ3191  
Waste Code Status: Not reported  
Waste Form: Not reported  
Waste Classification: 1  
Waste is Radioactive: No  
Waste Treated Off Site: Not reported  
Standard Industrial Classification: Not reported  
Primary Source: Not reported  
Primary Measurement Point: Not reported  
Primary Origin: Not reported  
Primary System Type: Not reported  
New Chemical Substance: 0  
Audit Performed: No  
Company Waste ID: Not reported  
Primary NAICS Code: Not reported  
EPA Waste Form Code: Not reported  
Reason Waste Form No Longer Gen.: Not reported  
EPA Haz Waste: Not reported

A6  
SSW  
< 1/8  
0.024 mi.  
129 ft.

**RUDY GARZA AND ASSOCIATES GARAGE**  
**7806 HARRISBURG BLVD**  
**HOUSTON, TX**  
**Site 3 of 5 in cluster A**

EDR Hist Auto 1009382585  
N/A

Relative:  
Higher

EDR Hist Auto

Actual:  
27 ft.

Year: Name: Type:  
1980 RUDY GARZA AND ASSOCIATES GARAG AUTOMOBILE REPAIRING

Map ID  
Direction  
Distance  
Elevation

MAP FINDINGS

EDR ID Number  
EPA ID Number

**A7** **SHIELD S CLEANERS AND TAILORS** **EDR Hist Cleaner** **1009349033**  
**WSW** **7746 HARRISBURG** **N/A**  
**< 1/8** **HOUSTON, TX**  
**0.031 mi.**  
**162 ft.** **Site 4 of 5 in cluster A**

**Relative:** EDR Hist Cleaner  
**Higher**

<b>Actual:</b>	Year:	Name:	Type:
<b>27 ft.</b>	1944	SHIELDS CLEANERS	CLOTHES PRESSERS AND CLEANERS
	1953	SHIELDS CLEANERS AND TAILORS	CLEANERS AND DYERS
	1962	SHIELD S CLEANERS AND TAILORS	CLEANERS AND DYERS

**B8** **O AND J BODY SHOP** **EDR Hist Auto** **1009382648**  
**SE** **7844 HARRISBURG BLVD** **N/A**  
**< 1/8** **HOUSTON, TX**  
**0.050 mi.**  
**262 ft.** **Site 4 of 5 in cluster B**

**Relative:** EDR Hist Auto  
**Lower**

<b>Actual:</b>	Year:	Name:	Type:
<b>26 ft.</b>	1986	O AND J BODY SHOP	AUTOMOBILE REPAIRING

**B9** **O & J CAR WASH** **UST** **U001274957**  
**SE** **7844 HARRISBURG BLVD** **N/A**  
**< 1/8** **HOUSTON, TX 77012**  
**0.050 mi.**  
**262 ft.** **Site 5 of 5 in cluster B**

**Relative:** UST:  
**Lower**

<b>Actual:</b>	Name:	O & J CAR WASH
<b>26 ft.</b>	Address:	7844 HARRISBURG BLVD
	City,State,Zip:	HOUSTON, TX 770121504
	Al Number:	42859
	Facility Type:	RETAIL
	Facility Begin Date:	09/01/1989
	Facility Status:	INACTIVE
	Additional ID:	848472342002087
	Facility Exempt Status:	N
	Records Off-Site:	No
	UST Financial Assurance Required:	No
	Number Of Active UST:	0
	Site Location Description:	Not reported
	Site Location (Nearest City Name):	Not reported
	Site Location (County Name):	HARRIS
	Site Location (Tceq Region):	12
	Site Location (Location Zip):	77012
	Contact Name/Title:	,
	Contact Organization Name:	O & J CAR WASH
	Contact Mailing Address1:	Not reported
	Contact Mailing Address2:	Not reported
	Contact Mailing City/State/Zip:	Not reported
	Contact Telephone:	7139211105
	Facility Contact Address Deliverable:	Not reported
	Contact Fax Number:	Not reported
	Contact Email Address:	Not reported
	Signature Date On Earliest Reg Form:	06/10/1986

Map ID  
Direction  
Distance  
Elevation

MAP FINDINGS

Site

Database(s)

EDR ID Number  
EPA ID Number

**O & J CAR WASH (Continued)**

**U001274957**

Signature Name/Title On Earliest Reg Form:	OVIDIO H MARTINEZ,PRES.
Application Received Date On Earliest Reg Form:	06/13/1986
Signature Role On Earliest Reg Form:	Not reported
Signature Company On Earliest Reg Form:	Not reported
Enforcement Action:	Not reported
Facility Not Inspectable:	No

**Owner:**

Owner CN:	CN600975734
Owner Last Name:	MARTINEZ OVIDIO H
Owner First Name:	Not reported
Owner Middle Name:	Not reported
Owner Type:	OR
Contact Mailing Address (Delivery):	Not reported
Contact Mailing Address (Internal Delivery):	Not reported
Contact Mailing City:	Not reported
Contact Mailing State:	Not reported
Contact Mailing Zip:	Not reported
Contact Mailing Zip5:	Not reported
Contact Phone Number/Ext:	/
Contact Fax Country Code:	Not reported
Contact Fax Number/Ext:	/
Contact Email Address:	Not reported
Contact Address Deliverable:	Not reported
Princ ID:	858472342002087
Additional ID:	848472342002087
AI Number:	42859
Owner Effective Begin Date:	09/01/1989
State Tax ID:	Not reported
Contact Role:	Not reported
Contact Name/Title:	/
Contact Organization Name:	Not reported

**Tank:**

Install Date:	01/01/1978
Tank Registration Date:	06/13/1986
Number of Compartments:	1
Tank Capacity:	8000
Tank Singlewall:	N
Tank Doublewall:	N
Pipe Type:	Not reported
UST ID:	113268
Facility ID:	90313
Ai Number:	42859
Tank Id:	2
Tank Status (Current):	PERM FILLED IN PLACE
Tank Status Date:	03/25/1994
Empty:	N
Tank Regulatory Status:	FULLY REGULATED
Tank Int Prot (Internal Tank Lining Date):	Not reported
Piping Design (Single Wall):	N
Piping Design (Double Wall):	N
Tank Ext Cont(Fac-Built Nonmetallic Jacket):	N
Tank Ext Cont(Syn Tank-Pit/Piping-Trench Liner):	N
Tank Ext Cont(Tank Vault/Rigid Trench Liner):	N
Piping Ext Cont(Fac-Built Nonmetallic Jacket):	N
Piping Ext Cont(Syn Tank-Pit/Piping-Trench Liner):	N

Map ID  
Direction  
Distance  
Elevation

MAP FINDINGS

Site

Database(s)

EDR ID Number  
EPA ID Number

**O & J CAR WASH (Continued)**

**U001274957**

Piping Ext Cont(Tank Vault/Rigid Trench Liner):	N
Tank Material (Steel):	Y
Tank Material(Frp(Fiberglass-Reinforced Plastic):	N
Tank Mat(Composite (Steel W/Ext Frp Cladding)):	N
Tank Mat(Concrete):	N
Tank Mat(Jacketed (Steel W/Ext Nonmetallic Jck)):	N
Tank Mat(Coated(Steel W/ExtPolyurethane Cladding)):	N
Piping Material (Steel):	Y
Piping Mat(Frp(Fiberglass Reinforced Plastic):	N
Piping Mat(Concrete):	N
Piping Mat(Jacketed(Steel W/Ext Nonmetallic Jacket)):	N
Piping Mat(Nonmetallic Flex Piping):	N
PipingConnect/Valves(Shear/Impact Valves(Under Disp)):	N
Piping Connect/Valves(Steel Swing-Joints(End Of Piping)):	N
Piping Connect/Valves (Flex Connectors(Ends Of Piping)):	N
Tank Corr Prot Meth(TCPM)(Cathodic-Field Installation):	N
TCPM (ExtDielectricCoat/Laminate/Tape/Wrap):	N
TCPM(Cathodic Prot-FacInstallation):	N
TCPM(Composite Tank(Steel W/Frp Ext Laminate):	N
TCPMeth(Coated Tank(Steel W/ExtPolyurethaneLaminate):	N
TCPM(FRP Tank Or Piping(Noncorrodible)):	N
TCPM(Ext Nonmetallic Jacket):	N
TCPMeth(Unnecessary Per Corrosion Prot Spec):	N
Piping Corr Prot Meth(Dielectric Coat/Laminate/Tape/Wrap):	N
Piping Corr Prot Method(PCPM) (Cathodic Factory Install):	N
PCPM(Cathodic Prot-Field Install):	N
PCPMethod (FRP Tank Or Piping(Noncorrodible):	N
PCPM(Nonmetallic FlexPiping (Noncorrodible)):	N
PCPMeth(Isolated Open Area/2nd Containment):	N
PCPM (Dual Protected):	N
PCPM(Unnec Per Corrosion Prot Specialist):	N
Tank Corr Prot Compliance Flag:	N
Piping Corr Prot Compliance Flag:	N
Tank Corrosion Prot Variance:	N
Piping Corrosion Prot Variance:	N
Temp Out Of Service Compliance:	N
Technical Compliance Flag:	N
Tank Tested Flag:	N
Installation Signature Date:	Not reported

**Compartment Records:**

Tank ID:	2
Tank Capacity:	Not reported
UST Comprt ID:	149171
UST ID:	113268
AI Number:	42859
Compartment ID:	A
Substance Stored1:	GASOLINE
Substance Stored2:	Not reported
Substance Stored3:	Not reported
CompartmentReleaseDetectionMethod(Vapor):	N
CRDM(GW Monitoring):	N
CRDM(Monitoring Of Secondary Cont Barrier):	N
CRDM(Auto Tank Gauge Test/Inv Control):	N
CRDM(Interstitial Monitoring SecWall/Jacket):	N
CRDM(Wkly Manual Gauging(Tanks<=1000 G):	N
CRDM(Mthly Tank Gauging(Emer Gen Tanks):	N
CRDM(Sir (Stat Inv Reconciliation)/Inv Control):	N

Map ID  
Direction  
Distance  
Elevation

MAP FINDINGS

Site

Database(s)

EDR ID Number  
EPA ID Number

**O & J CAR WASH (Continued)**

**U001274957**

PipingReleaseDetectionMethod(PRDM)(Vapor):	N
PRDM(Groundwater Monitoring):	N
PRDM(Monitoring Sec Containment Barrier):	N
PRDM(InterstitialMonitoring w/in SecWall/Jacket):	N
PRDM(Mthly Piping Tightness Test)@.2Gph:	N
PRDM(AnnualPipingTightTest/ElecMon@.1Gph:	N
PRDM(TriennialTightTest(Suction/GravityPiping):	N
PRDM AutoLineLeakDet(3.0 Gph PressPiping):	N
PRDM(Sir(StatInv Recon)/Inv Control)):	N
PRDM(Exempt System Suction:	N
Spill Overfill Prevention Equip(SOPE):	N
SOPE(Spill Cont/Bucket/Sump):	N
SOPE(DelShut-Off Valve) ):	N
SOPE(FlowRestrictorValue:	N
SOPE(Alarm (Set@<=90%) W/3a Or 3b:	N
SOPE(N/A Deliveries To Tank<=25G):	N
Compartment Release Det Compliance Flag:	N
Piping Release Detection Compliance Flag ):	N
Spill/OverfillPreventionCompliance Flag:	N
Compartment Release Detection Variance:	N
Piping Release Detection Variance:	N
Spill And Overfill Prevention Variance:	N
Stage I Vapor Recovery:	Not reported
Stage 1 Installation Date:	Not reported
Install Date:	01/01/1978
Tank Registration Date:	06/13/1986
Number of Compartments:	1
Tank Capacity:	8000
Tank Singlewall:	N
Tank Doublewall:	N
Pipe Type:	Not reported
UST ID:	113269
Facility ID:	90313
Ai Number:	42859
Tank Id:	1
Tank Status (Current):	PERM FILLED IN PLACE
Tank Status Date:	03/25/1994
Empty:	N
Tank Regulatory Status:	FULLY REGULATED
Tank Int Prot (Internal Tank Lining Date):	Not reported
Piping Design (Single Wall):	N
Piping Design (Double Wall):	N
Tank Ext Cont(Fac-Built Nonmetallic Jacket):	N
Tank Ext Cont(Syn Tank-Pit/Piping-Trench Liner):	N
Tank Ext Cont(Tank Vault/Rigid Trench Liner):	N
Piping Ext Cont(Fac-Built Nonmetallic Jacket):	N
Piping Ext Cont(Syn Tank-Pit/Piping-Trench Liner):	N
Piping Ext Cont(Tank Vault/Rigid Trench Liner):	N
Tank Material (Steel):	Y
Tank Material(Frp(Fiberglass-Reinforced Plastic):	N
Tank Mat(Composite (Steel W/Ext Frp Cladding)):	N
Tank Mat(Concrete):	N
Tank Mat(Jacketed (Steel W/Ext Nonmetallic Jck)):	N
Tank Mat(Coated(Steel W/ExtPolyurethane Cladding)):	N
Piping Material (Steel):	Y

Map ID  
Direction  
Distance  
Elevation

MAP FINDINGS

Site

Database(s)

EDR ID Number  
EPA ID Number

**O & J CAR WASH (Continued)**

**U001274957**

Piping Mat(Frp(Fiberglass Reinforced Plastic):	N
Piping Mat(Concrete):	N
Piping Mat(Jacketed(Steel W/Ext Nonmetallic Jacket)):	N
Piping Mat(Nonmetallic Flex Piping):	N
PipingConnect/Valves(Shear/Impact Valves(Under Disp)):	N
Piping Connect/Valves(Steel Swing-Joints(End Of Piping)):	N
Piping Connect/Valves (Flex Connectors(Ends Of Piping)):	N
Tank Corr Prot Meth(TCPM)(Cathodic-Field Installation):	N
TCPM (ExtDielectricCoat/Laminate/Tape/Wrap):	N
TCPM(Cathodic Prot-FacInstallation):	N
TCPM(Composite Tank(Steel W/Frp Ext Laminate):	N
TCPMeth(Coated Tank(Steel W/ExtPolyurethaneLaminate):	N
TCPM(FRP Tank Or Piping(Noncorrodible):	N
TCPM(Ext Nonmetallic Jacket):	N
TCPMeth(Unnecessary Per Corrosion Prot Spec):	N
Piping Corr Prot Meth(Dielectric Coat/Laminate/Tape/Wrap):	N
Piping Corr Prot Method(PCPM) (Cathodic Factory Install):	N
PCPM(Cathodic Prot-Field Install):	N
PCPMeth (FRP Tank Or Piping(Noncorrodible):	N
PCPM(Nonmetallic FlexPiping (Noncorrodible):	N
PCPMeth(Isolated Open Area/2nd Containment):	N
PCPM (Dual Protected):	N
PCPM(Unnec Per Corrosion Prot Specialist):	N
Tank Corr Prot Compliance Flag:	N
Piping Corr Prot Compliance Flag:	N
Tank Corrosion Prot Variance:	N
Piping Corrosion Prot Variance:	N
Temp Out Of Service Compliance:	N
Technical Compliance Flag:	N
Tank Tested Flag:	N
Installation Signature Date:	Not reported

Compartment Records:

Tank ID:	1
Tank Capacity:	Not reported
UST Comprt ID:	149172
UST ID:	113269
AI Number:	42859
Compartment ID:	A
Substance Stored1:	GASOLINE
Substance Stored2:	Not reported
Substance Stored3:	Not reported
CompartmentReleaseDetectionMethod(Vapor):	N
CRDM(GW Monitoring):	N
CRDM(Monitoring Of Secondary Cont Barrier):	N
CRDM(Auto Tank Gauge Test/Inv Control):	N
CRDM(Interstitial Monitoring SecWall/Jacket):	N
CRDM(Wkly Manual Gauging(Tanks<=1000 G):	N
CRDM(Mthly Tank Gauging(Emer Gen Tanks):	N
CRDM(Sir (Stat Inv Reconciliation)/Inv Control):	N
PipingReleaseDetectionMethod(PRDM)(Vapor):	N
PRDM(Groundwater Monitoring):	N
PRDM(Monitoring Sec Containment Barrier):	N
PRDM(InterstitialMonitoring w/in SecWall/Jacket):	N
PRDM(Mthly Piping Tightness Test)@.2Gph:	N
PRDM(AnnualPipingTightTest/ElecMon@.1Gph:	N
PRDM(TriennialTightTest(Suction/GravityPiping):	N
PRDM AutoLineLeakDet(3.0 Gph PressPiping):	N



Map ID  
Direction  
Distance  
Elevation

MAP FINDINGS

Site

Database(s)

EDR ID Number  
EPA ID Number

**O & J CAR WASH (Continued)**

**U001274957**

PRDM(Sir(StatInv Recon)/Inv Control)):	N
PRDM(Exempt System Suction:	N
Spill Overfill Prevention Equip(SOPE):	N
SOPE(Spill Cont/Bucket/Sump):	N
SOPE(DelShut-Off Valve) ):	N
SOPE(FlowRestrictorValue:	N
SOPE(Alarm (Set@<=90%) W/3a Or 3b:	N
SOPE(N/A Deliveries To Tank<=25G):	N
Compartment Release Det Compliance Flag:	N
Piping Release Detection Compliance Flag ):	N
Spill/OverfillPreventionCompliance Flag:	N
Compartment Release Detection Variance:	N
Piping Release Detection Variance:	N
Spill And Overfill Prevention Variance:	N
Stage I Vapor Recovery:	Not reported
Stage 1 Installation Date:	Not reported

Facility Billing Contacts:

Contact Organization Name:	MARTINEZ OVIDIO H
Contact Mailing Address (Delivery):	7921 AVENUE F
Contact Mailing Address (Internal Delivery):	Not reported
Contact Mailing City/State/Zip:	HOUSTON, TX 77012 1332
Phone Number/Ext:	/
Contact Fax Number/Ext:	/
Contact Email Address:	Not reported
Contact Address Deliverable:	Y
Facility ID:	90313
Additional ID:	848472342002087
Princ ID:	858472342002087
AI Number:	42859
Facility Name:	O & J CAR WASH
AR Number:	Not reported
AR UST Number Suffix:	Not reported
AR AST Number Suffix:	Not reported
Contact Name/Title:	O H MARTINEZ/

**A10**  
**West**  
**< 1/8**  
**0.058 mi.**  
**308 ft.**

**KUIK AND CLEAN II**  
**7730 HARRISBURG BLVD**  
**HOUSTON, TX**

**Site 5 of 5 in cluster A**

**Relative:**  
**Higher**

EDR Hist Cleaner

**Actual:**  
**28 ft.**

Year:	Name:
1975	SPEED WASH
1980	SPEED QUEEN WASH
1986	KUIK AND CLEAN II

Type:
LAUNDRIES SELF SERVE
LAUNDRIES-SELF SERVE
LAUNDRIES SELF SERVE

**EDR Hist Cleaner**   **1009349026**  
**N/A**

Map ID  
Direction  
Distance  
Elevation

MAP FINDINGS

EDR ID Number  
EPA ID Number

	Site	Database(s)	EDR ID Number EPA ID Number
<b>11</b> NNW < 1/8 0.066 mi. 347 ft.	<b>RAMIREZ GARAGE</b> 7727 AVE C HOUSTON, TX	EDR Hist Auto	1009382508 N/A
<b>Relative:</b> Higher	EDR Hist Auto		
<b>Actual:</b> 28 ft.	Year: Name: 1975 RAMIREZ GARAGE 1980 RAMIREZ GARAGE	Type: AUTOMOBILE REPAIRING AUTOMOBILE REPAIRING	

<b>C12</b> West < 1/8 0.067 mi. 355 ft.	<b>TEXAS SPRING CO</b> 7727 HARRISBURG BLVD HOUSTON, TX	EDR Hist Auto	1009382509 N/A
<b>Relative:</b> Higher	EDR Hist Auto		
<b>Actual:</b> 28 ft.	Year: Name: 1948 TEXAS SPRING CO	Type: AUTOMOBILE REPAIRING	

<b>13</b> South < 1/8 0.077 mi. 408 ft.	<b>DAVISON WM M</b> 7822 BALTIMORE AVE HOUSTON, TX	EDR Hist Auto	1009382622 N/A
<b>Relative:</b> Lower	EDR Hist Auto		
<b>Actual:</b> 26 ft.	Year: Name: 1940 DAVISON WM M	Type: AUTOMOBILE REPAIRING	

<b>D14</b> SE < 1/8 0.080 mi. 421 ft.	<b>X-L OIL CO INC</b> 7900 HARRISBURG HOUSTON, TX 77011	EDR Hist Auto	1020596476 N/A
<b>Relative:</b> Lower	EDR Hist Auto		
<b>Actual:</b> 25 ft.	Year: Name: 1971 X-L OIL CO INC 1972 X-L OIL CO INC 1973 X-L OIL CO INC 1974 X-L OIL CO INC	Type: Gasoline Service Stations Gasoline Service Stations Gasoline Service Stations Gasoline Service Stations	

Map ID  
Direction  
Distance  
Elevation

MAP FINDINGS

EDR ID Number  
EPA ID Number

D15  
ESE  
< 1/8  
0.084 mi.  
442 ft.

**CLOSED SERVICE STATION**  
**7901 HARRISBURG BLVD**  
**HOUSTON, TX 77012**

**Site 2 of 7 in cluster D**

**UST U003566759**  
**N/A**

**Relative:**  
**Lower**

UST:

**Actual:**  
**26 ft.**

Name: CLOSED SERVICE STATION  
Address: 7901 HARRISBURG BLVD  
City,State,Zip: HOUSTON, TX 770121601  
AI Number: 10956  
Facility Type: UNKNOWN  
Facility Begin Date: 07/24/1986  
Facility Status: INACTIVE  
Additional ID: 924047422002139  
Facility Exempt Status: N  
Records Off-Site: No  
UST Financial Assurance Required: No  
Number Of Active UST: 0  
Site Location Description: Not reported  
Site Location (Nearest City Name): Not reported  
Site Location (County Name): HARRIS  
Site Location (Tceq Region): 12  
Site Location (Location Zip): 77012  
Contact Name/Title: ,  
Contact Organization Name: CLOSED SERVICE STATION  
Contact Mailing Address1: Not reported  
Contact Mailing Address2: Not reported  
Contact Mailing City/State/Zip: Not reported  
Contact Telephone: 7132666571  
Facility Contact Address Deliverable: Not reported  
Contact Fax Number: Not reported  
Contact Email Address: Not reported  
Signature Date On Earliest Reg Form: 04/17/1986  
Signature Name/Title On Earliest Reg Form: BAIRD K-SMITH,SEC/TREAS  
Application Received Date On Earliest Reg Form: 05/08/1986  
Signature Role On Earliest Reg Form: Not reported  
Signature Company On Earliest Reg Form: Not reported  
Enforcement Action: Not reported  
Facility Not Inspectable: No

Owner:

Owner CN: CN600994669  
Owner Last Name: STAR TEX OIL INC  
Owner First Name: Not reported  
Owner Middle Name: Not reported  
Owner Type: CO  
Contact Mailing Address (Delivery): Not reported  
Contact Mailing Address (Internal Delivery): Not reported  
Contact Mailing City: Not reported  
Contact Mailing State: Not reported  
Contact Mailing Zip: Not reported  
Contact Mailing Zip5: Not reported  
Contact Phone Number/Ext: /  
Contact Fax Country Code: Not reported  
Contact Fax Number/Ext: /  
Contact Email Address: Not reported  
Contact Address Deliverable: Not reported  
Princ ID: 368839392002087  
Additional ID: 924047422002139

Map ID  
Direction  
Distance  
Elevation

MAP FINDINGS

Site

Database(s)

EDR ID Number  
EPA ID Number

**CLOSED SERVICE STATION (Continued)**

**U003566759**

AI Number: 10956  
Owner Effective Begin Date: 07/24/1986  
State Tax ID: 17414751119  
Contact Role: Not reported  
Contact Name/Title: /  
Contact Organization Name: Not reported

**Tank:**

Install Date: 08/31/1987  
Tank Registration Date: 05/08/1986  
Number of Compartments: 1  
Tank Capacity: 1000  
Tank Singlewall: N  
Tank Doublewall: N  
Pipe Type: Not reported  
UST ID: 28810  
Facility ID: 50205  
Ai Number: 10956  
Tank Id: 1  
Tank Status (Current): PERM FILLED IN PLACE  
Tank Status Date: 08/31/1987  
Empty: N  
Tank Regulatory Status: FULLY REGULATED  
Tank Int Prot (Internal Tank Lining Date): Not reported  
Piping Design (Single Wall): N  
Piping Design (Double Wall): N  
Tank Ext Cont(Fac-Built Nonmetallic Jacket): N  
Tank Ext Cont(Syn Tank-Pit/Piping-Trench Liner): N  
Tank Ext Cont(Tank Vault/Rigid Trench Liner): N  
Piping Ext Cont(Fac-Built Nonmetallic Jacket): N  
Piping Ext Cont(Syn Tank-Pit/Piping-Trench Liner): N  
Piping Ext Cont(Tank Vault/Rigid Trench Liner): N  
Tank Material (Steel): Y  
Tank Material(Frp(Fiberglass-Reinforced Plastic): N  
Tank Mat(Composite (Steel W/Ext Frp Cladding)): N  
Tank Mat(Concrete): N  
Tank Mat(Jacketed (Steel W/Ext Nonmetallic Jck)): N  
Tank Mat(Coated(Steel W/ExtPolyurethane Cladding)): N  
Piping Material (Steel): N  
Piping Mat(Frp(Fiberglass Reinforced Plastic): N  
Piping Mat(Concrete): N  
Piping Mat(Jacketed(Steel W/Ext Nonmetallic Jacket)): N  
Piping Mat(Nonmetallic Flex Piping): N  
PipingConnect/Valves(Shear/Impact Valves(Under Disp)): N  
Piping Connect/Valves(Steel Swing-Joints(End Of Piping)): N  
Piping Connect/Valves (Flex Connectors(Ends Of Piping)): N  
Tank Corr Prot Meth(TCPM)(Cathodic-Field Installation): N  
TCPM (ExtDielectricCoat/Laminate/Tape/Wrap): N  
TCPM(Cathodic Prot-FacInstallation): N  
TCPM(Composite Tank(Steel W/Frp Ext Laminate): N  
TCPMeth(Coated Tank(Steel W/ExtPolyurethaneLaminate): N  
TCPM(FRP Tank Or Piping(Noncorrodible)): N  
TCPM(Ext Nonmetallic Jacket): N  
TCPMeth(Unnecessary Per Corrosion Prot Spec): N  
Piping Corr Prot Meth(Dielectric Coat/Laminate/Tape/Wrap): N  
Piping Corr Prot Method(PCPM) (Cathodic Factory Install): N  
PCPM(Cathodic Prot-Field Install): N

Map ID  
Direction  
Distance  
Elevation

MAP FINDINGS

Site

Database(s)

EDR ID Number  
EPA ID Number

**CLOSED SERVICE STATION (Continued)**

**U003566759**

PCPMethod (FRP Tank Or Piping(Noncorrodible):	N
PCPM(Nonmetallic FlexPiping (Noncorrodible)):	N
PCPMeth(Isolated Open Area/2nd Containment):	N
PCPM (Dual Protected):	N
PCPM(Unnec Per Corrosion Prot Specialist):	N
Tank Corr Prot Compliance Flag:	N
Piping Corr Prot Compliance Flag:	N
Tank Corrosion Prot Variance:	N
Piping Corrosion Prot Variance:	N
Temp Out Of Service Compliance:	N
Technical Compliance Flag:	N
Tank Tested Flag:	N
Installation Signature Date:	08/27/1990
Compartment Records:	
Tank ID:	1
Tank Capacity:	Not reported
UST Comprt ID:	37960
UST ID:	28810
AI Number:	10956
Compartment ID:	A
Substance Stored1:	GASOLINE
Substance Stored2:	Not reported
Substance Stored3:	Not reported
CompartmentReleaseDetectionMethod(Vapor):	N
CRDM(GW Monitoring):	N
CRDM(Monitoring Of Secondary Cont Barrier):	N
CRDM(Auto Tank Gauge Test/Inv Control):	N
CRDM(Interstitial Monitoring SecWall/Jacket):	N
CRDM(Wkly Manual Gauging(Tanks<=1000 G):	N
CRDM(Mthly Tank Gauging(Emer Gen Tanks):	N
CRDM(Sir (Stat Inv Reconciliation)/Inv Control):	N
PipingReleaseDetectionMethod(PRDM)(Vapor):	N
PRDM(Groundwater Monitoring):	N
PRDM(Monitoring Sec Containment Barrier):	N
PRDM(InterstitialMonitoring w/in SecWall/Jacket):	N
PRDM(Mthly Piping Tightness Test)@.2Gph:	N
PRDM(AnnualPipingTightTest/ElecMon@.1Gph:	N
PRDM(TriennialTightTest(Suction/GravityPiping):	N
PRDM AutoLineLeakDet(3.0 Gph PressPiping):	N
PRDM(Sir(StatInv Recon)/Inv Control):	N
PRDM(Exempt System Suction:	N
Spill Overfill Prevention Equip(SOPE):	N
SOPE(Spill Cont/Bucket/Sump):	N
SOPE(DelShut-Off Valve) ):	N
SOPE(FlowRestrictorValue:	N
SOPE(Alarm (Set@<=90%) W/3a Or 3b:	N
SOPE(N/A Deliveries To Tank<=25G):	N
Compartment Release Det Compliance Flag:	N
Piping Release Detection Compliance Flag ):	N
Spill/OverfillPreventionCompliance Flag:	N
Compartment Release Detection Variance:	N
Piping Release Detection Variance:	N
Spill And Overfill Prevention Variance:	N
Stage I Vapor Recovery:	Not reported
Stage 1 Installation Date:	Not reported

Map ID  
Direction  
Distance  
Elevation

MAP FINDINGS

Site

Database(s)

EDR ID Number  
EPA ID Number

**CLOSED SERVICE STATION (Continued)**

**U003566759**

Install Date:	01/01/1976
Tank Registration Date:	05/08/1986
Number of Compartments:	1
Tank Capacity:	6000
Tank Singlewall:	N
Tank Doublewall:	N
Pipe Type:	Not reported
UST ID:	28812
Facility ID:	50205
Ai Number:	10956
Tank Id:	2
Tank Status (Current):	PERM FILLED IN PLACE
Tank Status Date:	07/31/1978
Empty:	N
Tank Regulatory Status:	FULLY REGULATED
Tank Int Prot (Internal Tank Lining Date):	Not reported
Piping Design (Single Wall):	N
Piping Design (Double Wall):	N
Tank Ext Cont(Fac-Built Nonmetallic Jacket):	N
Tank Ext Cont(Syn Tank-Pit/Piping-Trench Liner):	N
Tank Ext Cont(Tank Vault/Rigid Trench Liner):	N
Piping Ext Cont(Fac-Built Nonmetallic Jacket):	N
Piping Ext Cont(Syn Tank-Pit/Piping-Trench Liner):	N
Piping Ext Cont(Tank Vault/Rigid Trench Liner):	N
Tank Material (Steel):	Y
Tank Material(Frp(Fiberglass-Reinforced Plastic):	N
Tank Mat(Composite (Steel W/Ext Frp Cladding)):	N
Tank Mat(Concrete):	N
Tank Mat(Jacketed (Steel W/Ext Nonmetallic Jck)):	N
Tank Mat(Coated(Steel W/ExtPolyurethane Cladding)):	N
Piping Material (Steel):	N
Piping Mat(Frp(Fiberglass Reinforced Plastic):	N
Piping Mat(Concrete):	N
Piping Mat(Jacketed(Steel W/Ext Nonmetallic Jacket)):	N
Piping Mat(Nonmetallic Flex Piping):	N
PipingConnect/Valves(Shear/Impact Valves(Under Disp)):	N
Piping Connect/Valves(Steel Swing-Joints(End Of Piping)):	N
Piping Connect/Valves (Flex Connectors(Ends Of Piping)):	N
Tank Corr Prot Meth(TCPM)(Cathodic-Field Installation):	N
TCPM (ExtDielectricCoat/Laminate/Tape/Wrap):	N
TCPM(Cathodic Prot-FacInstallation):	N
TCPM(Composite Tank(Steel W/Frp Ext Laminate):	N
TCPMeth(Coated Tank(Steel W/ExtPolyurethaneLaminate):	N
TCPM(FRP Tank Or Piping(Noncorrodible)):	N
TCPM(Ext Nonmetallic Jacket):	N
TCPMeth(Unnecessary Per Corrosion Prot Spec):	N
Piping Corr Prot Meth(Dielectric Coat/Laminate/Tape/Wrap):	N
Piping Corr Prot Method(PCPM) (Cathodic Factory Install):	N
PCPM(Cathodic Prot-Field Install):	N
PCPMeth (FRP Tank Or Piping(Noncorrodible):	N
PCPM(Nonmetallic FlexPiping (Noncorrodible)):	N
PCPMeth(Isolated Open Area/2nd Containment):	N
PCPM (Dual Protected):	N
PCPM(Unnec Per Corrosion Prot Specialist):	N
Tank Corr Prot Compliance Flag:	N
Piping Corr Prot Compliance Flag:	N
Tank Corrosion Prot Variance:	N

Map ID  
Direction  
Distance  
Elevation

MAP FINDINGS

Site

Database(s)

EDR ID Number  
EPA ID Number

**CLOSED SERVICE STATION (Continued)**

**U003566759**

Piping Corrosion Prot Variance: N  
Temp Out Of Service Compliance: N  
Technical Compliance Flag: N  
Tank Tested Flag: N  
Installation Signature Date: 08/27/1990

**Compartment Records:**

Tank ID: 2  
Tank Capacity: Not reported  
UST Comprt ID: 37962  
UST ID: 28812  
AI Number: 10956  
Compartment ID: A  
Substance Stored1: GASOLINE  
Substance Stored2: Not reported  
Substance Stored3: Not reported  
CompartmentReleaseDetectionMethod(Vapor): N  
CRDM(GW Monitoring): N  
CRDM(Monitoring Of Secondary Cont Barrier): N  
CRDM(Auto Tank Gauge Test/Inv Control): N  
CRDM(Interstitial Monitoring SecWall/Jacket): N  
CRDM(Wkly Manual Gauging(Tanks<=1000 G): N  
CRDM(Mthly Tank Gauging(Emer Gen Tanks): N  
CRDM(Sir (Stat Inv Reconciliation)/Inv Control): N  
PipingReleaseDetectionMethod(PRDM)(Vapor): N  
PRDM(Groundwater Monitoring): N  
PRDM(Monitoring Sec Containment Barrier): N  
PRDM(InterstitialMonitoring w/in SecWall/Jacket): N  
PRDM(Mthly Piping Tightness Test)@.2Gph: N  
PRDM(AnnualPipingTightTest/ElecMon@.1Gph: N  
PRDM(TriennialTightTest(Suction/GravityPiping): N  
PRDM AutoLineLeakDet(3.0 Gph PressPiping): N  
PRDM(Sir(StatInv Recon)/Inv Control)): N  
PRDM(Exempt System Suction): N  
Spill Overfill Prevention Equip(SOPE): N  
SOPE(Spill Cont/Bucket/Sump): N  
SOPE(DelShut-Off Valve ): N  
SOPE(FlowRestrictorValue: N  
SOPE(Alarm (Set@<=90%) W/3a Or 3b: N  
SOPE(N/A Deliveries To Tank<=25G): N  
Compartment Release Det Compliance Flag: N  
Piping Release Detection Compliance Flag ): N  
Spill/OverfillPreventionCompliance Flag: N  
Compartment Release Detection Variance: N  
Piping Release Detection Variance: N  
Spill And Overfill Prevention Variance: N  
Stage I Vapor Recovery: Not reported  
Stage 1 Installation Date: Not reported

Install Date: 01/01/1976  
Tank Registration Date: 05/08/1986  
Number of Compartments: 1  
Tank Capacity: 6000  
Tank Singlewall: N  
Tank Doublewall: N  
Pipe Type: Not reported  
UST ID: 28811



Map ID  
Direction  
Distance  
Elevation

MAP FINDINGS

Site

Database(s)

EDR ID Number  
EPA ID Number

**CLOSED SERVICE STATION (Continued)**

**U003566759**

Facility ID:	50205
Ai Number:	10956
Tank Id:	3
Tank Status (Current):	PERM FILLED IN PLACE
Tank Status Date:	07/31/1978
Empty:	N
Tank Regulatory Status:	FULLY REGULATED
Tank Int Prot (Internal Tank Lining Date):	Not reported
Piping Design (Single Wall):	N
Piping Design (Double Wall):	N
Tank Ext Cont(Fac-Built Nonmetallic Jacket):	N
Tank Ext Cont(Syn Tank-Pit/Piping-Trench Liner):	N
Tank Ext Cont(Tank Vault/Rigid Trench Liner):	N
Piping Ext Cont(Fac-Built Nonmetallic Jacket):	N
Piping Ext Cont(Syn Tank-Pit/Piping-Trench Liner):	N
Piping Ext Cont(Tank Vault/Rigid Trench Liner):	N
Tank Material (Steel):	Y
Tank Material(Frp(Fiberglass-Reinforced Plastic):	N
Tank Mat(Composite (Steel W/Ext Frp Cladding)):	N
Tank Mat(Concrete):	N
Tank Mat(Jacketed (Steel W/Ext Nonmetallic Jck)):	N
Tank Mat(Coated(Steel W/ExtPolyurethane Cladding)):	N
Piping Material (Steel):	N
Piping Mat(Frp(Fiberglass Reinforced Plastic):	N
Piping Mat(Concrete):	N
Piping Mat(Jacketed(Steel W/Ext Nonmetallic Jacket)):	N
Piping Mat(Nonmetallic Flex Piping):	N
PipingConnect/Valves(Shear/Impact Valves(Under Disp)):	N
Piping Connect/Valves(Steel Swing-Joints(End Of Piping)):	N
Piping Connect/Valves (Flex Connectors(Ends Of Piping)):	N
Tank Corr Prot Meth(TCPM)(Cathodic-Field Installation):	N
TCPM (ExtDielectricCoat/Laminate/Tape/Wrap):	N
TCPM(Cathodic Prot-FacInstallation):	N
TCPM(Composite Tank(Steel W/Frp Ext Laminate):	N
TCPMeth(Coated Tank(Steel W/ExtPolyurethaneLaminate):	N
TCPM(FRP Tank Or Piping(Noncorrodible)):	N
TCPM(Ext Nonmetallic Jacket):	N
TCPMeth(Unnecessary Per Corrosion Prot Spec):	N
Piping Corr Prot Meth(Dielectric Coat/Laminate/Tape/Wrap):	N
Piping Corr Prot Method(PCPM) (Cathodic Factory Install):	N
PCPM(Cathodic Prot-Field Install):	N
PCPMeth (FRP Tank Or Piping(Noncorrodible):	N
PCPM(Nonmetallic FlexPiping (Noncorrodible)):	N
PCPMeth(Isolated Open Area/2nd Containment):	N
PCPM (Dual Protected):	N
PCPM(Unnec Per Corrosion Prot Specialist):	N
Tank Corr Prot Compliance Flag:	N
Piping Corr Prot Compliance Flag:	N
Tank Corrosion Prot Variance:	N
Piping Corrosion Prot Variance:	N
Temp Out Of Service Compliance:	N
Technical Compliance Flag:	N
Tank Tested Flag:	N
Installation Signature Date:	08/27/1990
Compartment Records:	
Tank ID:	3
Tank Capacity:	Not reported

Map ID  
Direction  
Distance  
Elevation

MAP FINDINGS

Site

Database(s)

EDR ID Number  
EPA ID Number

**CLOSED SERVICE STATION (Continued)**

**U003566759**

UST Comprt ID:	37961
UST ID:	28811
AI Number:	10956
Compartment ID:	A
Substance Stored1:	GASOLINE
Substance Stored2:	Not reported
Substance Stored3:	Not reported
CompartmentReleaseDetectionMethod(Vapor):	N
CRDM(GW Monitoring):	N
CRDM(Monitoring Of Secondary Cont Barrier):	N
CRDM(Auto Tank Gauge Test/Inv Control):	N
CRDM(Interstitial Monitoring SecWall/Jacket):	N
CRDM(Wkly Manual Gauging(Tanks<=1000 G):	N
CRDM(Mthly Tank Gauging(Emer Gen Tanks):	N
CRDM(Sir (Stat Inv Reconciliation)/Inv Control):	N
PipingReleaseDetectionMethod(PRDM)(Vapor):	N
PRDM(Groundwater Monitoring):	N
PRDM(Monitoring Sec Containment Barrier):	N
PRDM(InterstitialMonitoring w/in SecWall/Jacket):	N
PRDM(Mthly Piping Tightness Test)@.2Gph:	N
PRDM(AnnualPipingTightTest/ElecMon@.1Gph:	N
PRDM(TriennialTightTest(Suction/GravityPiping):	N
PRDM AutoLineLeakDet(3.0 Gph PressPiping):	N
PRDM(Sir(StatInv Recon)/Inv Control):	N
PRDM(Exempt System Suction:	N
Spill Overfill Prevention Equip(SOPE):	N
SOPE(Spill Cont/Bucket/Sump):	N
SOPE(DelShut-Off Valve ):	N
SOPE(FlowRestrictorValue:	N
SOPE(Alarm (Set@<=90%) W/3a Or 3b:	N
SOPE(N/A Deliveries To Tank<=25G):	N
Compartment Release Det Compliance Flag:	N
Piping Release Detection Compliance Flag ):	N
Spill/OverfillPreventionCompliance Flag:	N
Compartment Release Detection Variance:	N
Piping Release Detection Variance:	N
Spill And Overfill Prevention Variance:	N
Stage I Vapor Recovery:	Not reported
Stage 1 Installation Date:	Not reported

**Facility Billing Contacts:**

Contact Organization Name:	STAR TEX OIL INC
Contact Mailing Address (Delivery):	6147 LONGMONT DR
Contact Mailing Address (Internal Delivery):	Not reported
Contact Mailing City/State/Zip:	HOUSTON, TX 77057 1815
Phone Number/Ext:	/
Contact Fax Number/Ext:	/
Contact Email Address:	Not reported
Contact Address Deliverable:	Y
Facility ID:	50205
Additional ID:	924047422002139
Princ ID:	368839392002087
AI Number:	10956
Facility Name:	CLOSED SERVICE STATION
AR Number:	Not reported
AR UST Number Suffix:	Not reported

Map ID  
Direction  
Distance  
Elevation

MAP FINDINGS

Site

Database(s)

EDR ID Number  
EPA ID Number

**CLOSED SERVICE STATION (Continued)**

**U003566759**

AR AST Number Suffix:  
Contact Name/Title:

Not reported  
BAIRD SMITH/

**D16**  
**ESE**  
**< 1/8**  
**0.084 mi.**  
**442 ft.**

**STAR TEX OIL CO**  
**7901 HARRISBURG BLVD**  
**HOUSTON, TX**

**EDR Hist Auto**

**1009382690**  
**N/A**

**Site 3 of 7 in cluster D**

**Relative:**  
**Lower**

EDR Hist Auto

**Actual:**  
**26 ft.**

Year: Name:  
1944 GRAY S SERVICE STATION  
1948 MACK S GARAGE  
1948 MARKUM BROS SERVICE STATION  
1953 BROOKS OIL CO  
1968 STAR TEX OIL CO  
1971 TEXACO SERVICE STATION  
1975 TEXACO SERVICE STATION  
1986 MODELO AUTO SALES

Type:  
GASOLINE AND OIL SERVICE STATIONS  
AUTOMOBILE REPAIRING  
GASOLINE AND OIL SERVICE STATIONS  
GASOLINE STATIONS  
GASOLINE STATIONS  
GASOLINE STATIONS  
GASOLINE STATIONS  
AUTOMOBILE REPAIRING

**D17**  
**SE**  
**< 1/8**  
**0.087 mi.**  
**458 ft.**

**RASH FRANK T**  
**7902 HARRISBURG BLVD**  
**HOUSTON, TX**

**EDR Hist Auto**

**1009382698**  
**N/A**

**Site 4 of 7 in cluster D**

**Relative:**  
**Lower**

EDR Hist Auto

**Actual:**  
**26 ft.**

Year: Name:  
1940 RASH FRANK T

Type:  
GASOLINE AND OIL SERVICE STATIONS

**C18**  
**West**  
**< 1/8**  
**0.091 mi.**  
**480 ft.**

**MCGOWAN SERVICE STATION**  
**7715 HARRISBURG BLVD**  
**HOUSTON, TX**

**EDR Hist Auto**

**1009382490**  
**N/A**

**Site 2 of 5 in cluster C**

**Relative:**  
**Higher**

EDR Hist Auto

**Actual:**  
**28 ft.**

Year: Name:  
1935 MCGOWAN SERVICE STATION  
1940 MCGOWAN SERVICE STATION  
1944 MC GOWAN S SERVICE STATION  
1948 HOWELL AND ELDRED  
1953 BROWN S SERVICE STATION  
1962 JONES SERVICE STATION  
1962 JONES W C GARAGE REAR  
1968 BLANKET OIL CO  
1971 BLANKET OIL CO  
1975 BLANKET OIL CO  
1978 BLANKET OIL CO INC  
1979 BLANKET OIL CO INC  
1980 BIT-O-GAS

Type:  
GASOLINE AND OIL SERVICE STATIONS  
GASOLINE AND OIL SERVICE STATIONS  
GASOLINE AND OIL SERVICE STATIONS  
AUTOMOBILE REPAIRING  
GASOLINE STATIONS  
GASOLINE STATIONS  
AUTOMOBILE REPAIRING  
GASOLINE STATIONS  
GASOLINE STATIONS  
GASOLINE STATIONS  
Petroleum Products, NEC  
Petroleum Products, NEC  
GASOLINE STATIONS

Map ID  
Direction  
Distance  
Elevation

MAP FINDINGS

EDR ID Number  
EPA ID Number

**C19**  
**West**  
**< 1/8**  
**0.091 mi.**  
**480 ft.**

**DONA VICKYS RESTORANTE**  
**7715 HARRISBURG BLVD**  
**HOUSTON, T 77012**

**NON REGIST PST**

**S122568182**  
**N/A**

**Site 3 of 5 in cluster C**

**Relative:**  
**Higher**

**NON REGIST PST:**

**Actual:**  
**28 ft.**

RN Number: RN104187489  
Name: DONA VICKYS RESTORANTE  
Address: 7715 HARRISBURG BLVD  
City,State,Zip: HOUSTON, T 77012 150  
Physical Location: No physical location description ON file.  
CN Number: CN602595779  
Customer Name: KINCHER, JOHN H  
Customer Role: N/A  
Primary Business: RESTAURANT (FORMER SERVICE STATION)  
Code: Not reported  
Classification: Not reported  
Industry Name: Not reported  
Program: PETROLEUM STORAGE TANK NON REGISTERED  
ID Number: Not reported  
ID Type: Not reported  
ID Status: Not reported  
URL: [https://www15.tceq.texas.gov/crpub/index.cfm?fuseaction=regent.showSingleRN&re\\_id=283561972004058](https://www15.tceq.texas.gov/crpub/index.cfm?fuseaction=regent.showSingleRN&re_id=283561972004058)

RN Number: RN104187489  
Name: DONA VICKYS RESTORANTE  
Address: 7715 HARRISBURG BLVD  
City,State,Zip: HOUSTON, T 77012 150  
Physical Location: No physical location description ON file.  
CN Number: CN602595787  
Customer Name: GUZMAN, HILDA  
Customer Role: N/A  
Primary Business: RESTAURANT (FORMER SERVICE STATION)  
Code: Not reported  
Classification: Not reported  
Industry Name: Not reported  
Program: PETROLEUM STORAGE TANK NON REGISTERED  
ID Number: Not reported  
ID Type: Not reported  
ID Status: Not reported  
URL: [https://www15.tceq.texas.gov/crpub/index.cfm?fuseaction=regent.showSingleRN&re\\_id=283561972004058](https://www15.tceq.texas.gov/crpub/index.cfm?fuseaction=regent.showSingleRN&re_id=283561972004058)

**D20**  
**ESE**  
**< 1/8**  
**0.096 mi.**  
**505 ft.**

**COX C H**  
**7909 HARRISBURG BLVD**  
**HOUSTON, TX**

**EDR Hist Auto**

**1009382715**  
**N/A**

**Site 5 of 7 in cluster D**

**Relative:**  
**Lower**

**EDR Hist Auto**

**Actual:**  
**25 ft.**

Year: 1930  
Name: COX C H

Type: GASOLINE AND OIL SERVICE STATIONS

Map ID  
Direction  
Distance  
Elevation

MAP FINDINGS

EDR ID Number  
EPA ID Number

	Site	Database(s)	EDR ID Number EPA ID Number
<b>C21</b> West < 1/8 0.098 mi. 516 ft.	<b>MONTY S HELP YOURSELF LAUNDRY</b> 7712 HARRISBURG HOUSTON, TX  Site 4 of 5 in cluster C	<b>EDR Hist Cleaner</b>	<b>1009349009</b> N/A
<b>Relative:</b> <b>Higher</b>	EDR Hist Cleaner		
<b>Actual:</b> 28 ft.	Year: 1948    Name: MONTY S HELP YOURSELF LAUNDRY	Type: LAUNDRIES STEAM	

<b>D22</b> <b>ESE</b> < 1/8 0.098 mi. 516 ft.	<b>JOHN S AUTOMATIC TRANSMISSION</b> 7911 HRRISABURG BLVD HOUSTON, TX  Site 6 of 7 in cluster D	<b>EDR Hist Auto</b>	<b>1009382719</b> N/A
<b>Relative:</b> <b>Lower</b>	EDR Hist Auto		
<b>Actual:</b> 25 ft.	Year:    Name:	Type:	
	1968    JOHN S AUTOMATIC TRANSMISSION	AUTOMOBILE REPAIRING	
	1971    JOHN S AUTOMATIC TRANSMISSION	AUTOMOBILE REPAIRING	
	1975    JOHN S AUTOMATIC TRANSMISSION	AUTOMOBILE REPAIRING	
	1978    JOHNS AUTO TRANSMISSION SRVC	General Automotive Repair Shops	
	1979    JOHNS AUTO TRANSMISSION SRVC	General Automotive Repair Shops	
	1980    JOHN S AUTOMATIC TRANSMISSION	AUTOMOBILE REPAIRING	
	1980    JOHNS AUTO TRANSMISSION SRVC	General Automotive Repair Shops	
	1982    JOHNS AUTO TRANSMISSION SRVC	General Automotive Repair Shops	
	1983    JOHNS AUTO TRANSMISSION SRVC	General Automotive Repair Shops	
	1985    JOHNS AUTO TRANSMISSION SRVC	General Automotive Repair Shops	
	1986    JOHN S AUTOMATIC TRANSMISSION	AUTOMOBILE REPAIRING	
	1986    JOHNS AUTO TRANSMISSION SRVC	General Automotive Repair Shops	
	1987    JOHNS AUTO TRANSMISSION SRVC	General Automotive Repair Shops	
	1988    JOES AUTO REPAIR	General Automotive Repair Shops	
	1988    JOHNS AUTO TRANSMISSION SRVC	General Automotive Repair Shops	
	1989    JOES AUTO REPAIR	General Automotive Repair Shops	
	1994    POLO AUTO SERVICE	General Automotive Repair Shops	
	1995    POLO AUTO SERVICE	General Automotive Repair Shops	
	1996    POLO AUTO SERVICE	General Automotive Repair Shops	
	1997    POLO AUTO SERVICE	General Automotive Repair Shops	
	1998    POLO AUTO SERVICE	General Automotive Repair Shops	
	1999    POLO AUTO SERVICE	General Automotive Repair Shops	
	2000    POLO AUTO SERVICE	General Automotive Repair Shops	
	2001    POLO AUTO SERVICE	General Automotive Repair Shops	
	2002    POLO AUTO SERVICE	General Automotive Repair Shops	
	2003    POLO AUTO SERVICE	General Automotive Repair Shops	
	2004    POLO AUTO SERVICE	General Automotive Repair Shops	
	2005    POLO AUTO SERVICE	General Automotive Repair Shops	
	2006    POLO AUTO SERVICE	General Automotive Repair Shops	
	2007    POLO AUTO SERVICE	General Automotive Repair Shops	
	2008    POLO AUTO SERVICE	General Automotive Repair Shops	
	2009    POLO AUTO SERVICE	General Automotive Repair Shops	
	2010    POLO AUTO SERVICE	General Automotive Repair Shops	
	2011    POLO AUTO SERVICE	General Automotive Repair Shops	
	2012    POLO AUTO SERVICE	General Automotive Repair Shops	
	2013    POLO AUTO SERVICE	General Automotive Repair Shops	
	2014    POLO AUTO SERVICE	General Automotive Repair Shops	

Map ID  
Direction  
Distance  
Elevation

MAP FINDINGS

EDR ID Number  
EPA ID Number

**E23**  
**ENE**  
**< 1/8**  
**0.102 mi.**  
**537 ft.**  
**Site 1 of 2 in cluster E**

**UST** **1000120573**  
**N/A**

**Relative:**  
**Lower**

UST:

**Actual:**  
**25 ft.**

Name: SAN JACINTO PAINT MFG  
Address: 406 N 79TH ST  
City,State,Zip: HOUSTON, TX 77012  
AI Number: 12410  
Facility Type: INDUST/MFG/CHEM PLANT  
Facility Begin Date: 08/01/1986  
Facility Status: INACTIVE  
Additional ID: 741555942006249  
Facility Exempt Status: N  
Records Off-Site: No  
UST Financial Assurance Required: No  
Number Of Active UST: 0  
Site Location Description: Not reported  
Site Location (Nearest City Name): Not reported  
Site Location (County Name): HARRIS  
Site Location (Tceq Region): 12  
Site Location (Location Zip): 77012  
Contact Name/Title: G J GOLDBERG,PRES  
Contact Organization Name: SAN JACINTO PAINT MFG CO  
Contact Mailing Address1: Not reported  
Contact Mailing Address2: Not reported  
Contact Mailing City/State/Zip: Not reported  
Contact Telephone: 7139261791  
Facility Contact Address Deliverable: Not reported  
Contact Fax Number: Not reported  
Contact Email Address: Not reported  
Signature Date On Earliest Reg Form: 04/15/1986  
Signature Name/Title On Earliest Reg Form: G J GOLDBERG,PRES  
Application Received Date On Earliest Reg Form: 05/08/1986  
Signature Role On Earliest Reg Form: Not reported  
Signature Company On Earliest Reg Form: Not reported  
Enforcement Action: Not reported  
Facility Not Inspectable: No

Owner:

Owner CN: CN600383053  
Owner Last Name: SAN JACINTO PAINT MFG CO  
Owner First Name: Not reported  
Owner Middle Name: Not reported  
Owner Type: CO  
Contact Mailing Address (Delivery): Not reported  
Contact Mailing Address (Internal Delivery): Not reported  
Contact Mailing City: Not reported  
Contact Mailing State: Not reported  
Contact Mailing Zip: Not reported  
Contact Mailing Zip5: Not reported  
Contact Phone Number/Ext: /  
Contact Fax Country Code: Not reported  
Contact Fax Number/Ext: /  
Contact Email Address: Not reported  
Contact Address Deliverable: Not reported  
Princ ID: 924621562001309  
Additional ID: 741555942006249

Map ID  
Direction  
Distance  
Elevation

MAP FINDINGS

Site

Database(s)

EDR ID Number  
EPA ID Number

**SAN JACINTO PAINT MFG (Continued)**

**1000120573**

AI Number: 12410  
Owner Effective Begin Date: 08/01/1986  
State Tax ID: 17412470795  
Contact Role: Not reported  
Contact Name/Title: /  
Contact Organization Name: Not reported

**Tank:**

Install Date: 01/01/1950  
Tank Registration Date: 05/08/1986  
Number of Compartments: 1  
Tank Capacity: 4500  
Tank Singlewall: N  
Tank Doublewall: N  
Pipe Type: Not reported  
UST ID: 32399  
Facility ID: 51466  
Ai Number: 12410  
Tank Id: 1  
Tank Status (Current): PERM FILLED IN PLACE  
Tank Status Date: 06/30/1981  
Empty: N  
Tank Regulatory Status: FULLY REGULATED  
Tank Int Prot (Internal Tank Lining Date): Not reported  
Piping Design (Single Wall): N  
Piping Design (Double Wall): N  
Tank Ext Cont(Fac-Built Nonmetallic Jacket): N  
Tank Ext Cont(Syn Tank-Pit/Piping-Trench Liner): N  
Tank Ext Cont(Tank Vault/Rigid Trench Liner): N  
Piping Ext Cont(Fac-Built Nonmetallic Jacket): N  
Piping Ext Cont(Syn Tank-Pit/Piping-Trench Liner): N  
Piping Ext Cont(Tank Vault/Rigid Trench Liner): N  
Tank Material (Steel): Y  
Tank Material(Frp(Fiberglass-Reinforced Plastic): N  
Tank Mat(Composite (Steel W/Ext Frp Cladding)): N  
Tank Mat(Concrete): N  
Tank Mat(Jacketed (Steel W/Ext Nonmetallic Jck)): N  
Tank Mat(Coated(Steel W/ExtPolyurethane Cladding)): N  
Piping Material (Steel): Y  
Piping Mat(Frp(Fiberglass Reinforced Plastic): N  
Piping Mat(Concrete): N  
Piping Mat(Jacketed(Steel W/Ext Nonmetallic Jacket)): N  
Piping Mat(Nonmetallic Flex Piping): N  
PipingConnect/Valves(Shear/Impact Valves(Under Disp)): N  
Piping Connect/Valves(Steel Swing-Joints(End Of Piping)): N  
Piping Connect/Valves (Flex Connectors(Ends Of Piping)): N  
Tank Corr Prot Meth(TCPM)(Cathodic-Field Installation): N  
TCPM (ExtDielectricCoat/Laminate/Tape/Wrap): N  
TCPM(Cathodic Prot-FacInstallation): N  
TCPM(Composite Tank(Steel W/Frp Ext Laminate): N  
TCPMeth(Coated Tank(Steel W/ExtPolyurethaneLaminate): N  
TCPM(FRP Tank Or Piping(Noncorrodible)): N  
TCPM(Ext Nonmetallic Jacket): N  
TCPMeth(Unnecessary Per Corrosion Prot Spec): N  
Piping Corr Prot Meth(Dielectric Coat/Laminate/Tape/Wrap): N  
Piping Corr Prot Method(PCPM) (Cathodic Factory Install): N  
PCPM(Cathodic Prot-Field Install): N



Map ID  
Direction  
Distance  
Elevation

MAP FINDINGS

Site

Database(s)

EDR ID Number  
EPA ID Number

**SAN JACINTO PAINT MFG (Continued)**

**1000120573**

PCPMethod (FRP Tank Or Piping(Noncorrodible):	N
PCPM(Nonmetallic FlexPiping (Noncorrodible)):	N
PCPMeth(Isolated Open Area/2nd Containment):	N
PCPM (Dual Protected):	N
PCPM(Unnec Per Corrosion Prot Specialist):	N
Tank Corr Prot Compliance Flag:	N
Piping Corr Prot Compliance Flag:	N
Tank Corrosion Prot Variance:	N
Piping Corrosion Prot Variance:	N
Temp Out Of Service Compliance:	N
Technical Compliance Flag:	N
Tank Tested Flag:	Y
Installation Signature Date:	09/08/1993
Compartment Records:	
Tank ID:	1
Tank Capacity:	Not reported
UST Comprt ID:	50686
UST ID:	32399
AI Number:	12410
Compartment ID:	A
Substance Stored1:	EMPTY
Substance Stored2:	Not reported
Substance Stored3:	Not reported
CompartmentReleaseDetectionMethod(Vapor):	N
CRDM(GW Monitoring):	N
CRDM(Monitoring Of Secondary Cont Barrier):	N
CRDM(Auto Tank Gauge Test/Inv Control):	N
CRDM(Interstitial Monitoring SecWall/Jacket):	N
CRDM(Wkly Manual Gauging(Tanks<=1000 G):	N
CRDM(Mthly Tank Gauging(Emer Gen Tanks):	N
CRDM(Sir (Stat Inv Reconciliation)/Inv Control):	N
PipingReleaseDetectionMethod(PRDM)(Vapor):	N
PRDM(Groundwater Monitoring):	N
PRDM(Monitoring Sec Containment Barrier):	N
PRDM(InterstitialMonitoring w/in SecWall/Jacket):	N
PRDM(Mthly Piping Tightness Test) @ .2Gph:	N
PRDM(AnnualPipingTightTest/ElecMon@.1Gph:	N
PRDM(TriennialTightTest(Suction/GravityPiping):	N
PRDM AutoLineLeakDet(3.0 Gph PressPiping):	N
PRDM(Sir(StatInv Recon)/Inv Control)):	N
PRDM(Exempt System Suction:	N
Spill Overfill Prevention Equip(SOPE):	N
SOPE(Spill Cont/Bucket/Sump):	N
SOPE(DelShut-Off Valve) ):	N
SOPE(FlowRestrictorValue:	N
SOPE(Alarm (Set@<=90%) W/3a Or 3b:	N
SOPE(N/A Deliveries To Tank<=25G):	N
Compartment Release Det Compliance Flag:	N
Piping Release Detection Compliance Flag ):	N
Spill/OverfillPreventionCompliance Flag:	N
Compartment Release Detection Variance:	N
Piping Release Detection Variance:	N
Spill And Overfill Prevention Variance:	N
Stage I Vapor Recovery:	Not reported
Stage 1 Installation Date:	Not reported

Map ID  
Direction  
Distance  
Elevation

MAP FINDINGS

Site

Database(s)

EDR ID Number  
EPA ID Number

**SAN JACINTO PAINT MFG (Continued)**

**1000120573**

More Self Certification:

Self Cert ID: 5098  
Cert ID: 20272  
UST Comprt ID: 41620  
UST ID: 17652  
AI Number: 12410  
Tank ID: 4  
Compartment ID: A

Self Cert ID: 5098  
Cert ID: 20267  
UST Comprt ID: 42524  
UST ID: 17652  
AI Number: 12410  
Tank ID: 4  
Compartment ID: A

Self Cert ID: 5098  
Cert ID: 20273  
UST Comprt ID: 41619  
UST ID: 17652  
AI Number: 12410  
Tank ID: 4  
Compartment ID: A

Self Cert ID: 5098  
Cert ID: 20268  
UST Comprt ID: 42523  
UST ID: 17652  
AI Number: 12410  
Tank ID: 4  
Compartment ID: A

Self Cert ID: 5098  
Cert ID: 20274  
UST Comprt ID: 41618  
UST ID: 17652  
AI Number: 12410  
Tank ID: 4  
Compartment ID: A

Self Cert ID: 5098  
Cert ID: 20271  
UST Comprt ID: 41621  
UST ID: 17652  
AI Number: 12410  
Tank ID: 4  
Compartment ID: A

Self Cert ID: 5098  
Cert ID: 20275  
UST Comprt ID: 41617  
UST ID: 17652  
AI Number: 12410  
Tank ID: 4  
Compartment ID: A

Map ID  
Direction  
Distance  
Elevation

MAP FINDINGS

Site

Database(s)

EDR ID Number  
EPA ID Number

**SAN JACINTO PAINT MFG (Continued)**

**1000120573**

Self Cert ID: 5098  
Cert ID: 20276  
UST Comprt ID: 41616  
UST ID: 17652  
AI Number: 12410  
Tank ID: 4  
Compartment ID: A

Self Cert ID: 5098  
Cert ID: 20269  
UST Comprt ID: 41623  
UST ID: 17652  
AI Number: 12410  
Tank ID: 4  
Compartment ID: A

Self Cert ID: 5098  
Cert ID: 20277  
UST Comprt ID: 41615  
UST ID: 17652  
AI Number: 12410  
Tank ID: 4  
Compartment ID: A

Self Cert ID: 5098  
Cert ID: 233121  
UST Comprt ID: 669248  
UST ID: 17652  
AI Number: 12410  
Tank ID: 4  
Compartment ID: A

Self Cert ID: 5098  
Cert ID: 261641  
UST Comprt ID: 753249  
UST ID: 17652  
AI Number: 12410  
Tank ID: 4  
Compartment ID: A

Self Cert ID: 5098  
Cert ID: 20266  
UST Comprt ID: 42527  
UST ID: 17652  
AI Number: 12410  
Tank ID: 4  
Compartment ID: A

Self Cert ID: 5098  
Cert ID: 248883  
UST Comprt ID: 715396  
UST ID: 17652  
AI Number: 12410  
Tank ID: 4  
Compartment ID: A

Self Cert ID: 5098

Map ID  
Direction  
Distance  
Elevation

MAP FINDINGS

Site

Database(s)

EDR ID Number  
EPA ID Number

**SAN JACINTO PAINT MFG (Continued)**

**1000120573**

Cert ID: 20270  
UST Comprt ID: 41622  
UST ID: 17652  
AI Number: 12410  
Tank ID: 4  
Compartment ID: A

Self Cert ID: 5098  
Cert ID: 20265  
UST Comprt ID: 42526  
UST ID: 17652  
AI Number: 12410  
Tank ID: 4  
Compartment ID: A

Self Cert ID: 5098  
Cert ID: 281623  
UST Comprt ID: 812355  
UST ID: 17652  
AI Number: 12410  
Tank ID: 4  
Compartment ID: A

Self Cert ID: 5098  
Cert ID: 20264  
UST Comprt ID: 42525  
UST ID: 17652  
AI Number: 12410  
Tank ID: 4  
Compartment ID: A

**Facility Billing Contacts:**

Contact Organization Name: SAN JACINTO PAINT MFG CO  
Contact Mailing Address (Delivery): 406 N 79TH ST  
Contact Mailing Address (Internal Delivery): Not reported  
Contact Mailing City/State/Zip: HOUSTON, TX 77012  
Phone Number/Ext: /  
Contact Fax Number/Ext: /  
Contact Email Address: Not reported  
Contact Address Deliverable: N  
Facility ID: 51466  
Additional ID: 741555942006249  
Princ ID: 924621562001309  
AI Number: 12410  
Facility Name: SAN JACINTO PAINT MFG  
AR Number: Not reported  
AR UST Number Suffix: Not reported  
AR AST Number Suffix: Not reported  
Contact Name/Title: /

Map ID  
Direction  
Distance  
Elevation

MAP FINDINGS

Site

Database(s)

EDR ID Number  
EPA ID Number

E24  
ENE  
< 1/8  
0.112 mi.  
589 ft.

**SAN JACINTO PAINT MFG CO**  
**406 N 79TH**  
**HOUSTON, TX 77021**

**RCRA NonGen / NLR**  
**FINDS**  
**ECHO**

**1000120569**  
**TXD008085227**

**Site 2 of 2 in cluster E**

**Relative:**  
**Lower**

RCRA NonGen / NLR:

**Actual:**  
**25 ft.**

Date form received by agency: 2001-02-14 00:00:00.0  
Facility name: SAN JACINTO PAINT MFG CO  
Facility address: 406 N 79TH  
HOUSTON, TX 77021  
EPA ID: TXD008085227  
Mailing address: PO BOX 14312  
HOUSTON, TX 77021  
Contact: GERALD J GOLDBERG  
Contact address: PO BOX 14312  
HOUSTON, TX 77021  
Contact country: US  
Contact telephone: 713-926-1791  
Contact email: Not reported  
EPA Region: 06  
Classification: Non-Generator  
Description: Handler: Non-Generators do not presently generate hazardous waste

Handler Activities Summary:

U.S. importer of hazardous waste: No  
Mixed waste (haz. and radioactive): No  
Recycler of hazardous waste: No  
Transporter of hazardous waste: No  
Treater, storer or disposer of HW: No  
Underground injection activity: No  
On-site burner exemption: No  
Furnace exemption: No  
Used oil fuel burner: No  
Used oil processor: No  
User oil refiner: No  
Used oil fuel marketer to burner: No  
Used oil Specification marketer: No  
Used oil transfer facility: No  
Used oil transporter: No

Historical Generators:

Date form received by agency: 1980-08-18 00:00:00.0  
Site name: SAN JACINTO MFG CO  
Classification: Not a generator, verified

Hazardous Waste Summary:

. Waste code: D000  
. Waste name: Not Defined  
  
. Waste code: D001  
. Waste name: IGNITABLE WASTE

Violation Status: No violations found

Map ID  
Direction  
Distance  
Elevation

MAP FINDINGS

Site

Database(s)

EDR ID Number  
EPA ID Number

**SAN JACINTO PAINT MFG CO (Continued)**

**1000120569**

**FINDS:**

Registry ID: 110005037469

Click Here:

**Environmental Interest/Information System:**

RCRAInfo is a national information system that supports the Resource Conservation and Recovery Act (RCRA) program through the tracking of events and activities related to facilities that generate, transport, and treat, store, or dispose of hazardous waste. RCRAInfo allows RCRA program staff to track the notification, permit, compliance, and corrective action activities required under RCRA.

Texas Commission on Environmental Quality - Agency Central Registry (TX-TCEQ ACR) is a computer application that allows the Texas Commission on Environmental Quality (TCEQ) to use a single, centralized area to record common information, such as the company names, addresses, and telephone numbers of those the TCEQ regulates. It also contains additional IDs (permits, registrations, authorizations, etc) and their status.

[Click this hyperlink](#) while viewing on your computer to access additional FINDS: detail in the EDR Site Report.

**ECHO:**

Envid: 1000120569  
Registry ID: 110005037469  
DFR URL: <http://echo.epa.gov/detailed-facility-report?fid=110005037469>  
Name: SAN JACINTO PAINT MFG CO  
Address: 406 N 79TH  
City,State,Zip: HOUSTON, TX 77021

**D25**  
**ESE**  
**< 1/8**  
**0.119 mi.**  
**626 ft.**

**R AND C AUTO SHOP**  
**7915 HARRISBURG BLVD**  
**HOUSTON, TX**

**EDR Hist Auto** **1009382725**  
**N/A**

**Site 7 of 7 in cluster D**

**Relative:**  
**Lower**

EDR Hist Auto

**Actual:**  
**25 ft.**

Year:	Name:	Type:
1986	R AND C AUTO SHOP	AUTOMOBILE REPAIRING
1988	AMERICAS PAINT & BODY SHOP	General Automotive Repair Shops
1989	AMERICAS PAINT & BODY SHOP	General Automotive Repair Shops
1990	AMERICAS PAINT & BODY SHOP	General Automotive Repair Shops
1994	AMERICAS PAINT & BODY SHOP	General Automotive Repair Shops

**C26**  
**West**  
**< 1/8**  
**0.119 mi.**  
**630 ft.**

**A C E AUTO REPAIR**  
**7705 HARRISBURG BLVD**  
**HOUSTON, TX**

**EDR Hist Auto** **1009382474**  
**N/A**

**Site 5 of 5 in cluster C**

**Relative:**  
**Higher**

EDR Hist Auto

**Actual:**  
**29 ft.**

Year:	Name:	Type:
1986	A C E AUTO REPAIR	AUTOMOBILE REPAIRING
1991	J&P AUTO REPAIR	General Automotive Repair Shops

Map ID  
Direction  
Distance  
Elevation

MAP FINDINGS

Site

Database(s)

EDR ID Number  
EPA ID Number

**A C E AUTO REPAIR (Continued)**

**1009382474**

1992	J&P AUTO REPAIR	General Automotive Repair Shops
1993	J&P AUTO REPAIR	General Automotive Repair Shops
1994	J&P AUTO REPAIR	General Automotive Repair Shops
1995	J&P AUTO REPAIR	General Automotive Repair Shops
1996	J & P AUTO REPAIR	General Automotive Repair Shops
1997	J & P AUTO REPAIR	General Automotive Repair Shops
1998	J & P AUTO REPAIR	General Automotive Repair Shops
1999	J & P AUTO REPAIR	General Automotive Repair Shops
2000	J & P AUTO REPAIR	General Automotive Repair Shops
2001	J & P AUTO REPAIR	General Automotive Repair Shops
2002	J & P AUTO REPAIR	General Automotive Repair Shops
2003	J & P AUTO REPAIR	General Automotive Repair Shops
2004	J & P AUTO REPAIR	General Automotive Repair Shops
2005	J & P AUTO REPAIR	General Automotive Repair Shops
2006	J & P AUTO REPAIR	General Automotive Repair Shops
2007	J & P AUTO REPAIR	General Automotive Repair Shops
2008	J & P AUTO REPAIR	General Automotive Repair Shops

**F27**  
**West**  
**< 1/8**  
**0.122 mi.**  
**644 ft.**

**SHEPPARD FRANK AUTO PARTS**  
**7700 HARRISBURG BLVD**  
**HOUSTON, TX**

**EDR Hist Auto** **1009382449**  
**N/A**

**Site 1 of 2 in cluster F**

**Relative:**  
**Higher**

EDR Hist Auto

**Actual:**  
**29 ft.**

Year: Name:  
1948 SHEPPARD FRANK AUTO PARTS

Type:  
AUTOMOBILE REPAIRING

**F28**  
**WNW**  
**1/8-1/4**  
**0.155 mi.**  
**821 ft.**

**GLYNN ELECTRIC**  
**7647 HARRISBURG BLVD**  
**HOUSTON, TX 77012**

**UST** **U001275057**  
**Financial Assurance** **N/A**  
**CENTRAL REGISTRY**

**Site 2 of 2 in cluster F**

**Relative:**  
**Higher**

UST:

**Actual:**  
**29 ft.**

Name:	GLYNN ELECTRIC
Address:	7647 HARRISBURG BLVD
City,State,Zip:	HOUSTON, TX 770121439
AI Number:	42972
Facility Type:	FLEET REFUELING
Facility Begin Date:	02/02/1987
Facility Status:	INACTIVE
Additional ID:	725259452002117
Facility Exempt Status:	N
Records Off-Site:	No
UST Financial Assurance Required:	No
Number Of Active UST:	0
Site Location Description:	Not reported
Site Location (Nearest City Name):	Not reported
Site Location (County Name):	HARRIS
Site Location (Tceq Region):	12
Site Location (Location Zip):	77012
Contact Name/Title:	RONALD DANSBY,PRES
Contact Organization Name:	GLYNN ELECTRIC
Contact Mailing Address1:	Not reported



Map ID  
Direction  
Distance  
Elevation

MAP FINDINGS

Site

Database(s)

EDR ID Number  
EPA ID Number

**GLYNN ELECTRIC (Continued)**

**U001275057**

Contact Mailing Address2: Not reported  
Contact Mailing City/State/Zip: Not reported  
Contact Telephone: 7139215213  
Facility Contact Address Deliverable: Not reported  
Contact Fax Number: Not reported  
Contact Email Address: Not reported  
Signature Date On Earliest Reg Form: 06/09/1986  
Signature Name/Title On Earliest Reg Form: P R GLYNN,VP  
Application Received Date On Earliest Reg Form: 06/12/1986  
Signature Role On Earliest Reg Form: Not reported  
Signature Company On Earliest Reg Form: Not reported  
Enforcement Action: Not reported  
Facility Not Inspectable: No

**Operator:**

Princ ID: 810521202001344  
Additional ID: 725259452002117  
Ai Number: 42972  
Operator CN: CN600600837  
Operator Name: RIO MARINE INC  
Operator Effective Begin Date: 02/02/1987  
Operator Type: CO  
Operator Role: OPRCON  
Contact Name: RONALD DANSBY/PRESIDENT  
Contact Organization Name: GLYNN ELECTRIC CO INC  
Contact Mailing Address (Delivery): PO BOX 5027  
Contact Mailing Address (Internal Delivery): Not reported  
Contact Mailing City/State/Zip: HOUSTON TX 77262-5027  
Contact Phone Country Code: 1  
Contact Phone Area Code: 713  
Contact Phone Number: 9215213  
Contact Phone Extension: 0  
Contact Fax Country Code: Not reported  
Contact Fax Area Code: Not reported  
Contact Fax Number: Not reported  
Contact Fax Extension: Not reported  
Contact Email Address: Not reported  
Contact Address Deliverable: Not reported

**Owner:**

Owner CN: CN600600837  
Owner Last Name: RIO MARINE INC  
Owner First Name: Not reported  
Owner Middle Name: Not reported  
Owner Type: CO  
Contact Mailing Address (Delivery): PO BOX 5027  
Contact Mailing Address (Internal Delivery): Not reported  
Contact Mailing City: HOUSTON  
Contact Mailing State: TX  
Contact Mailing Zip: 77262  
Contact Mailing Zip5: 5027  
Contact Phone Number/Ext: 1 713 9215213/0  
Contact Fax Country Code: Not reported  
Contact Fax Number/Ext: /  
Contact Email Address: Not reported  
Contact Address Deliverable: Not reported  
Princ ID: 810521202001344

Map ID  
Direction  
Distance  
Elevation

MAP FINDINGS

Site

Database(s)

EDR ID Number  
EPA ID Number

**GLYNN ELECTRIC (Continued)**

**U001275057**

Additional ID: 725259452002117  
AI Number: 42972  
Owner Effective Begin Date: 02/02/1987  
State Tax ID: 17413862800  
Contact Role: OWNCON  
Contact Name/Title: RONALD DANSBY/  
Contact Organization Name: GLYNN ELECTRIC CO INC

**Self Certification:**

Self Cert ID: 71823  
Cert ID: 95815  
AI Number: 42972  
Self Certification Date: 03/11/2002  
Signature Name/Title: PHILIP R GLYNN PRES  
Signature Type Role: OWNER  
Filing Status: RENEWAL  
Registration Self Certification Flag: Y  
Facility Fees Self Certification Flag: Y  
Financial Assurance Self Certification Flag: Y  
Technical Standards Self Certification Flag: Y  
Delivery Certificate Expiration Date: 05/31/2003  
Reporting Method: Not reported  
Tank Corrosion Protection Compliance: Not reported  
Piping Corrosion Protection Compliance: Not reported  
Compartment Release Detection Compliance: Not reported  
Piping Release Detection Compliance: Not reported  
Spill Prevention/Overfill Compliance: Not reported

Self Cert ID: 71823  
Cert ID: 95814  
AI Number: 42972  
Self Certification Date: 08/08/2000  
Signature Name/Title: PHILIP R. GLYNN PRESIDENT  
Signature Type Role: OWNER  
Filing Status: INITIAL  
Registration Self Certification Flag: Y  
Facility Fees Self Certification Flag: Y  
Financial Assurance Self Certification Flag: Y  
Technical Standards Self Certification Flag: Y  
Delivery Certificate Expiration Date: 05/31/2002  
Reporting Method: Not reported  
Tank Corrosion Protection Compliance: Not reported  
Piping Corrosion Protection Compliance: Not reported  
Compartment Release Detection Compliance: Not reported  
Piping Release Detection Compliance: Not reported  
Spill Prevention/Overfill Compliance: Not reported

**Tank:**

Install Date: 01/01/1981  
Tank Registration Date: 06/12/1986  
Number of Compartments: 1  
Tank Capacity: 2000  
Tank Singlewall: Y  
Tank Doublewall: N  
Pipe Type: S  
UST ID: 113541

Map ID  
Direction  
Distance  
Elevation

MAP FINDINGS

Site

Database(s)

EDR ID Number  
EPA ID Number

**GLYNN ELECTRIC (Continued)**

**U001275057**

Facility ID:	71823
Ai Number:	42972
Tank Id:	1
Tank Status (Current):	REMOVED FROM GROUND
Tank Status Date:	05/15/2003
Empty:	N
Tank Regulatory Status:	FULLY REGULATED
Tank Int Prot (Internal Tank Lining Date):	Not reported
Piping Design (Single Wall):	Y
Piping Design (Double Wall):	N
Tank Ext Cont(Fac-Built Nonmetallic Jacket):	N
Tank Ext Cont(Syn Tank-Pit/Piping-Trench Liner):	N
Tank Ext Cont(Tank Vault/Rigid Trench Liner):	N
Piping Ext Cont(Fac-Built Nonmetallic Jacket):	N
Piping Ext Cont(Syn Tank-Pit/Piping-Trench Liner):	N
Piping Ext Cont(Tank Vault/Rigid Trench Liner):	N
Tank Material (Steel):	N
Tank Material(Frp(Fiberglass-Reinforced Plastic):	Y
Tank Mat(Composite (Steel W/Ext Frp Cladding)):	N
Tank Mat(Concrete):	N
Tank Mat(Jacketed (Steel W/Ext Nonmetallic Jck)):	N
Tank Mat(Coated(Steel W/ExtPolyurethane Cladding)):	N
Piping Material (Steel):	Y
Piping Mat(Frp(Fiberglass Reinforced Plastic):	N
Piping Mat(Concrete):	N
Piping Mat(Jacketed(Steel W/Ext Nonmetallic Jacket)):	N
Piping Mat(Nonmetallic Flex Piping):	N
PipingConnect/Valves(Shear/Impact Valves(Under Disp)):	N
Piping Connect/Valves(Steel Swing-Joints(End Of Piping)):	N
Piping Connect/Valves (Flex Connectors(Ends Of Piping)):	N
Tank Corr Prot Meth(TCPM)(Cathodic-Field Installation):	N
TCPM (ExtDielectricCoat/Laminate/Tape/Wrap):	N
TCPM(Cathodic Prot-FacInstallation):	N
TCPM(Composite Tank(Steel W/Frp Ext Laminate):	N
TCPMeth(Coated Tank(Steel W/ExtPolyurethaneLaminate):	N
TCPM(FRP Tank Or Piping(Noncorrodible)):	Y
TCPM(Ext Nonmetallic Jacket):	N
TCPMeth(Unnecessary Per Corrosion Prot Spec):	N
Piping Corr Prot Meth(Dielectric Coat/Laminate/Tape/Wrap):	Y
Piping Corr Prot Method(PCPM) (Cathodic Factory Install):	N
PCPM(Cathodic Prot-Field Install):	N
PCPMeth (FRP Tank Or Piping(Noncorrodible):	N
PCPM(Nonmetallic FlexPiping (Noncorrodible)):	N
PCPMeth(Isolated Open Area/2nd Containment):	N
PCPM (Dual Protected):	N
PCPM(Unnec Per Corrosion Prot Specialist):	N
Tank Corr Prot Compliance Flag:	Y
Piping Corr Prot Compliance Flag:	N
Tank Corrosion Prot Variance:	N
Piping Corrosion Prot Variance:	N
Temp Out Of Service Compliance:	N
Technical Compliance Flag:	N
Tank Tested Flag:	N
Installation Signature Date:	Not reported
Compartment Records:	
Tank ID:	1
Tank Capacity:	2000

Map ID  
Direction  
Distance  
Elevation

MAP FINDINGS

Site

Database(s)

EDR ID Number  
EPA ID Number

**GLYNN ELECTRIC (Continued)**

**U001275057**

UST Comprt ID:	96937
UST ID:	113541
AI Number:	42972
Compartment ID:	A
Substance Stored1:	GASOLINE
Substance Stored2:	Not reported
Substance Stored3:	Not reported
CompartmentReleaseDetectionMethod(Vapor):	N
CRDM(GW Monitoring):	Y
CRDM(Monitoring Of Secondary Cont Barrier):	N
CRDM(Auto Tank Gauge Test/Inv Control):	N
CRDM(Interstitial Monitoring SecWall/Jacket):	N
CRDM(Wkly Manual Gauging(Tanks<=1000 G):	Y
CRDM(Mthly Tank Gauging(Emer Gen Tanks):	N
CRDM(Sir (Stat Inv Reconciliation)/Inv Control):	N
PipingReleaseDetectionMethod(PRDM)(Vapor):	N
PRDM(Groundwater Monitoring):	N
PRDM(Monitoring Sec Containment Barrier):	N
PRDM(InterstitialMonitoring w/in SecWall/Jacket):	N
PRDM(Mthly Piping Tightness Test)@.2Gph:	N
PRDM(AnnualPipingTightTest/ElecMon@.1Gph:	N
PRDM(TriennialTightTest(Suction/GravityPiping):	N
PRDM AutoLineLeakDet(3.0 Gph PressPiping):	N
PRDM(Sir(StatInv Recon)/Inv Control):	N
PRDM(Exempt System Suction:	N
Spill Overfill Prevention Equip(SOPE):	N
SOPE(Spill Cont/Bucket/Sump):	Y
SOPE(DelShut-Off Valve ):	N
SOPE(FlowRestrictorValue:	N
SOPE(Alarm (Set@<=90%) W/3a Or 3b:	N
SOPE(N/A Deliveries To Tank<=25G):	N
Compartment Release Det Compliance Flag:	Y
Piping Release Detection Compliance Flag ):	N
Spill/OverfillPreventionCompliance Flag:	N
Compartment Release Detection Variance:	N
Piping Release Detection Variance:	N
Spill And Overfill Prevention Variance:	N
Stage I Vapor Recovery:	EXEMPT BY TCEQ RULE
Stage 1 Installation Date:	Not reported

**Construction Notification:**

NOC ID:	9132
Facility ID:	71823
AI Number:	42972
Application Received Date:	04/07/2003
Scheduled Construction Date:	05/01/2003
UST Improvement:	N
UST Installation:	N
UST Removal:	Y
UST Repair:	N
UST Return To Service:	N
UST Replacement:	N
UST Abandonment:	N
UST Stage I:	N
AST Installation:	N
AST Stage I:	N

Map ID  
Direction  
Distance  
Elevation

MAP FINDINGS

Site

Database(s)

EDR ID Number  
EPA ID Number

**GLYNN ELECTRIC (Continued)**

**U001275057**

Historical Tracking Number: M30407008  
Waiver Flag: N  
Late Filing Flag: Y  
Form Received Date: Not reported  
Signature Date On Form: Not reported  
Signature Name On Form: Not reported  
Signature Company On Form: Not reported  
Signature Title On Form: Not reported  
Signature Role: Not reported  
Owner Name At Time Of Construction: Not reported  
Owner CN At Time Of Construction: Not reported  
Owner AR At Time Of Construction: 19875  
General Desc Of Prop Construct: Not reported

Contractor, Consultant and Installer:  
Cont/Cons/Installer ID: 9794  
UST ID: Not reported  
NOC ID: 9132  
AI Number: 42972  
Type Of Contact: CONTRACTOR  
Contractor CRP Number Or Installer ILP Number: CRP000258  
Company Name: Not reported  
Representative Name: Not reported  
Mailing Address (Delivery): Not reported  
Mailing Address (Internal Delivery): Not reported  
Mailing City: Not reported  
Mailing State: Not reported  
Mailing Zip: Not reported  
Mailing Foreign Postal Code: Not reported  
Mailing County Code: Not reported  
Phone Number Country Code: 1  
Phone Number Area Code: Not reported  
Phone Number: Not reported  
Phone Number Extension: Not reported  
Fax Number Country Code: Not reported  
Fax Number Area Code: Not reported  
Fax Number: Not reported  
Email Address: Not reported

Facility Billing Contacts:  
Contact Organization Name: GLYNN ELECTRIC CO INC  
Contact Mailing Address (Delivery): PO BOX 5027  
Contact Mailing Address (Internal Delivery): Not reported  
Contact Mailing City/State/Zip: HOUSTON, TX 77262 5027  
Phone Number/Ext: /  
Contact Fax Number/Ext: /  
Contact Email Address: Not reported  
Contact Address Deliverable: Y  
Facility ID: 71823  
Additional ID: 725259452002117  
Princ ID: 810521202001344  
AI Number: 42972  
Facility Name: GLYNN ELECTRIC  
AR Number: Not reported  
AR UST Number Suffix: Not reported  
AR AST Number Suffix: Not reported

Map ID  
Direction  
Distance  
Elevation

MAP FINDINGS

Site

Database(s)

EDR ID Number  
EPA ID Number

**GLYNN ELECTRIC (Continued)**

**U001275057**

Contact Name/Title: RONALD DANSBY/

**TX Financial Assurance 2:**

Name: GLYNN ELECTRIC  
Address: 7647 HARRISBURG BLVD  
City,State,Zip: HOUSTON, TX 77012  
Region: 2  
Facility ID: 71823  
Finass ID: 58806  
AI: 42972  
Mechanism Type Other: Not reported  
Multiple Mechanism Types: N  
Coverage Amt per Annual Aggregate: Not reported  
Meets Financial Assurance Req Flag: Not reported  
Financial Responsibility Type: INSURANCE OR RISK RETENTION  
Corrective Action MET Flag: Y  
3rd Party MET Flag: Y  
Financial Assurance Begin Date: 01/01/1901  
Date Financial Assurance Form Rec: Not reported  
Issuer Name: Not reported  
Issuer Phone: Not reported  
Policy Number: Unknown  
Coverage Amount: 0  
Coverage Expiration Date: 01/01/1901  
Ins Premium Pre-Paid For Entire Yr: No  
Proof of Financial Assurance: No

**CENTRAL REGISTRY:**

Regulated Entity Number: RN100928803  
Name: GLYNN ELECTRIC  
Address: Not reported  
Address 2: Not reported  
City,State,Zip: TX  
TCEQ Regional Office City Name: Not reported  
TCEQ Region Number: N  
Status: ACTIVE  
Status Date: 01/01/1800  
Customer Number: CN600600837  
Customer Name: RIO MARINE INC  
Customer Legal Name: Rio Marine, Inc.  
Customer Ownership Type Code: Not reported  
Customer Ownership Type: CORPORATION  
Affiliation Begin Date: 02/02/1987  
Affiliation End Date: 12/31/3000  
Customer Status: ACTIVE  
Primary NAICS Industry Type Code: 447190  
Primary NAICS Industry Type Description: Other Gasoline Stations  
Primary SIC Industry Type Code: Not reported  
Primary SIC Industry Type Description: Not reported  
Physical Location Description: Not reported  
  
Regulated Entity Number: RN100928803  
Name: GLYNN ELECTRIC  
Address: Not reported  
Address 2: Not reported

Map ID  
Direction  
Distance  
Elevation

MAP FINDINGS

Site

Database(s)

EDR ID Number  
EPA ID Number

**GLYNN ELECTRIC (Continued)**

**U001275057**

City,State,Zip: TX  
TCEQ Regional Office City Name: Not reported  
TCEQ Region Number: N  
Status: ACTIVE  
Status Date: 01/01/1800  
Customer Number: CN600600837  
Customer Name: RIO MARINE INC  
Customer Legal Name: Rio Marine, Inc.  
Customer Ownership Type Code: Not reported  
Customer Ownership Type: CORPORATION  
Affiliation Begin Date: 02/02/1987  
Affiliation End Date: 12/31/3000  
Customer Status: ACTIVE  
Primary NAICS Industry Type Code: 447190  
Primary NAICS Industry Type Description: Other Gasoline Stations  
Primary SIC Industry Type Code: Not reported  
Primary SIC Industry Type Description: Not reported  
Physical Location Description: Not reported

Regulated Entity Number: RN100928803  
Name: GLYNN ELECTRIC  
Address: Not reported  
Address 2: Not reported  
City,State,Zip: TX  
TCEQ Regional Office City Name: HOUSTON  
TCEQ Region Number: 12  
Status: ACTIVE  
Status Date: 01/01/1800  
Customer Number: CN600600837  
Customer Name: RIO MARINE INC  
Customer Legal Name: Rio Marine, Inc.  
Customer Ownership Type Code: Not reported  
Customer Ownership Type: CORPORATION  
Affiliation Begin Date: 02/02/1987  
Affiliation End Date: 12/31/3000  
Customer Status: ACTIVE  
Primary NAICS Industry Type Code: 447190  
Primary NAICS Industry Type Description: Other Gasoline Stations  
Primary SIC Industry Type Code: Not reported  
Primary SIC Industry Type Description: Not reported  
Physical Location Description: Not reported

**29**  
**NNW**  
**1/8-1/4**  
**0.170 mi.**  
**900 ft.**

**7709 AVENUE E.**  
**7709 AVENUE E.**  
**HOUSTON, TX 77012**

**US BROWNFIELDS** **1016350751**  
**FINDS** **N/A**

**Relative:**  
**Higher**

US BROWNFIELDS:

**Actual:**  
**30 ft.**

Name: 7709 AVENUE E.  
Address: 7709 AVENUE E.  
City,State,Zip: HOUSTON, TX 77012  
Recipient Name: Houston, City of  
Grant Type: Assessment  
Property Number: 2.5127E+11  
Parcel size: 0.06  
Latitude: 29.73385  
Longitude: -95.286881



Map ID  
Direction  
Distance  
Elevation

MAP FINDINGS

Site

Database(s)

EDR ID Number  
EPA ID Number

**7709 AVENUE E. (Continued)**

**1016350751**

HCM Label:	Interpolation-Satellite
Map Scale:	-
Point of Reference:	Entrance Point of a Facility or Station
Highlights:	The Land Assemblage Redevelopment Authority acquired the property through tax foreclosure to construct affordable housing in some of Houston's more distressed neighborhoods. Property is part of a City of Houston effort with private developers dedicated to providing affordable residential housing within 7 targeted neighborhoods identified by Mayor White, as part of Houston Hope Housing Initiative. This property will be part of an extended reinvestment opportunity for the residents of the City of Houston. The new home will bring vibrancy and regeneration to a predominantly low income neighborhood. The use of this property as infill development will spark additional redevelopment opportunities within this community and other alike.
Datum:	World Geodetic System of 1984
Acres Property ID:	48261
IC Data Access:	-
Start Date:	-
Redev Completion Date:	-
Completed Date:	-
Acres Cleaned Up:	-
Cleanup Funding:	-
Cleanup Funding Source:	-
Assessment Funding:	4163
Assessment Funding Source:	-
Redevelopment Funding:	10000
Redev. Funding Source:	City of Houston
Redev. Funding Entity Name:	Local Funding
Redevelopment Start Date:	10/1/2008
Assessment Funding Entity:	US EPA - Brownfields Assessment Cooperative Agreement
Cleanup Funding Entity:	-
Grant Type:	Hazardous
Accomplishment Type:	Phase II Environmental Assessment
Accomplishment Count:	Y
Cooperative Agreement Number:	97699601
Start Date:	6/15/2007
Ownership Entity:	Private
Completion Date:	7/10/2007
Current Owner:	Land Assemblage Redevelopment Authority
Did Owner Change:	N
Cleanup Required:	N
Video Available:	N
Photo Available:	Y
Institutional Controls Required:	N
IC Category Proprietary Controls:	-
IC Cat. Info. Devices:	-
IC Cat. Gov. Controls:	-
IC Cat. Enforcement Permit Tools:	-
IC in place date:	-
IC in place:	-
State/tribal program date:	-
State/tribal program ID:	-
State/tribal NFA date:	-
Air cleaned:	-
Asbestos found:	-
Asbestos cleaned:	-

Map ID  
Direction  
Distance  
Elevation

MAP FINDINGS

Site

Database(s)

EDR ID Number  
EPA ID Number

**7709 AVENUE E. (Continued)**

**1016350751**

Controlled substance found:	-
Controlled substance cleaned:	-
Drinking water affected:	-
Drinking water cleaned:	-
Groundwater affected:	-
Groundwater cleaned:	-
Lead contaminant found:	-
Lead cleaned up:	-
No media affected:	-
Unknown media affected:	-
Other cleaned up:	-
Other metals found:	-
Other metals cleaned:	-
Other contaminants found:	-
Other contams found description:	-
PAHs found:	-
PAHs cleaned up:	-
PCBs found:	-
PCBs cleaned up:	-
Petro products found:	-
Petro products cleaned:	-
Sediments found:	-
Sediments cleaned:	-
Soil affected:	Y
Soil cleaned up:	-
Surface water cleaned:	-
VOCs found:	-
VOCs cleaned:	-
Cleanup other description:	-
Num. of cleanup and re-dev. jobs:	5
Past use greenspace acreage:	-
Past use residential acreage:	0.06
Surface Water:	-
Past use commercial acreage:	-
Past use industrial acreage:	-
Future use greenspace acreage:	-
Future use residential acreage:	0.06
Future use commercial acreage:	-
Future use industrial acreage:	-
Superfund Fed. landowner flag:	-
Arsenic cleaned up:	-
Cadmium cleaned up:	-
Chromium cleaned up:	-
Copper cleaned up:	-
Iron cleaned up:	-
mercury cleaned up:	-
Nickel Cleaned Up:	-
No clean up:	-
Pesticides cleaned up:	-
Selenium cleaned up:	-
SVOCs cleaned up:	-
Unknown clean up:	-
Arsenic contaminant found:	-
Cadmium contaminant found:	-
Chromium contaminant found:	-
Copper contaminant found:	-
Iron contaminant found:	-

Map ID  
Direction  
Distance  
Elevation

MAP FINDINGS

Site

Database(s)

EDR ID Number  
EPA ID Number

**7709 AVENUE E. (Continued)**

**1016350751**

Mercury contaminant found:	-
Nickel contaminant found:	-
No contaminant found:	-
Pesticides contaminant found:	-
Selenium contaminant found:	-
SVOCs contaminant found:	-
Unknown contaminant found:	Y
Future Use: Multistory	-
Media affected Bluiding Material:	-
Media affected indoor air:	-
Building material media cleaned up:	-
Indoor air media cleaned up:	-
Unknown media cleaned up:	-
Past Use: Multistory	-
Property Description:	Vacant property, former residential, near former metals foundry, acquired by tax foreclosure.
Below Poverty Number:	1520
Below Poverty Percent:	26
Meidan Income:	3539
Meidan Income Number:	3875
Meidan Income Percent:	66.28
Vacant Housing Number:	433
Vacant Housing Percent:	21.08
Unemployed Number:	182
Unemployed Percent:	3.11
Name:	7709 AVENUE E.
Address:	7709 AVENUE E.
City,State,Zip:	HOUSTON, TX 77012
Recipient Name:	Houston, City of
Grant Type:	Assessment
Property Number:	2.5127E+11
Parcel size:	0.06
Latitude:	29.73385
Longitude:	-95.286881
HCM Label:	Interpolation-Satellite
Map Scale:	-
Point of Reference:	Entrance Point of a Facility or Station
Highlights:	The Land Assemblage Redevelopment Authority acquired the property through tax foreclosure to construct affordable housing in some of Houston s more distressed neighborhoods. Property is part of a City of Houston effort with private developers dedicated to provided affordable residential housing within 7 targeted neighborhoods identified by Mayor White, as part of Houston Hope Housing Initiative. This property will be part of an extended reinvestment opportunity for the residents of the City of Houston. The new home will bring vibrancy and regeneration to a predominantly low income neighborhood. The use of this property as infill development will spark additional redevelopment opportunities within this community and other alike.
Datum:	World Geodetic System of 1984
Acres Property ID:	48261
IC Data Access:	-
Start Date:	-
Redev Completion Date:	-
Completed Date:	-
Acres Cleaned Up:	-

Map ID  
Direction  
Distance  
Elevation

MAP FINDINGS

Site

Database(s)

EDR ID Number  
EPA ID Number

**7709 AVENUE E. (Continued)**

**1016350751**

Cleanup Funding:	-
Cleanup Funding Source:	-
Assessment Funding:	4163
Assessment Funding Source:	-
Redevelopment Funding:	60000
Redev. Funding Source:	Land Assemblage Redevelopment Authority
Redev. Funding Entity Name:	Private/Other Funding
Redevelopment Start Date:	10/1/2008
Assessment Funding Entity:	US EPA - Brownfields Assessment Cooperative Agreement
Cleanup Funding Entity:	-
Grant Type:	Hazardous
Accomplishment Type:	Phase II Environmental Assessment
Accomplishment Count:	Y
Cooperative Agreement Number:	97699601
Start Date:	6/15/2007
Ownership Entity:	Private
Completion Date:	7/10/2007
Current Owner:	Land Assemblage Redevelopment Authority
Did Owner Change:	N
Cleanup Required:	N
Video Available:	N
Photo Available:	Y
Institutional Controls Required:	N
IC Category Proprietary Controls:	-
IC Cat. Info. Devices:	-
IC Cat. Gov. Controls:	-
IC Cat. Enforcement Permit Tools:	-
IC in place date:	-
IC in place:	-
State/tribal program date:	-
State/tribal program ID:	-
State/tribal NFA date:	-
Air cleaned:	-
Asbestos found:	-
Asbestos cleaned:	-
Controlled substance found:	-
Controlled substance cleaned:	-
Drinking water affected:	-
Drinking water cleaned:	-
Groundwater affected:	-
Groundwater cleaned:	-
Lead contaminant found:	-
Lead cleaned up:	-
No media affected:	-
Unknown media affected:	-
Other cleaned up:	-
Other metals found:	-
Other metals cleaned:	-
Other contaminants found:	-
Other contams found description:	-
PAHs found:	-
PAHs cleaned up:	-
PCBs found:	-
PCBs cleaned up:	-
Petro products found:	-
Petro products cleaned:	-
Sediments found:	-

Map ID  
Direction  
Distance  
Elevation

MAP FINDINGS

Site

Database(s)

EDR ID Number  
EPA ID Number

**7709 AVENUE E. (Continued)**

**1016350751**

Sediments cleaned:	-
Soil affected:	Y
Soil cleaned up:	-
Surface water cleaned:	-
VOCs found:	-
VOCs cleaned:	-
Cleanup other description:	-
Num. of cleanup and re-dev. jobs:	5
Past use greenspace acreage:	-
Past use residential acreage:	0.06
Surface Water:	-
Past use commercial acreage:	-
Past use industrial acreage:	-
Future use greenspace acreage:	-
Future use residential acreage:	0.06
Future use commercial acreage:	-
Future use industrial acreage:	-
Superfund Fed. landowner flag:	-
Arsenic cleaned up:	-
Cadmium cleaned up:	-
Chromium cleaned up:	-
Copper cleaned up:	-
Iron cleaned up:	-
mercury cleaned up:	-
Nickel Cleaned Up:	-
No clean up:	-
Pesticides cleaned up:	-
Selenium cleaned up:	-
SVOCs cleaned up:	-
Unknown clean up:	-
Arsenic contaminant found:	-
Cadmium contaminant found:	-
Chromium contaminant found:	-
Copper contaminant found:	-
Iron contaminant found:	-
Mercury contaminant found:	-
Nickel contaminant found:	-
No contaminant found:	-
Pesticides contaminant found:	-
Selenium contaminant found:	-
SVOCs contaminant found:	-
Unknown contaminant found:	Y
Future Use: Multistory	-
Media affected Bluiding Material:	-
Media affected indoor air:	-
Building material media cleaned up:	-
Indoor air media cleaned up:	-
Unknown media cleaned up:	-
Past Use: Multistory	-
Property Description:	Vacant property, former residential, near former metals foundry, acquired by tax foreclosure.
Below Poverty Number:	1520
Below Poverty Percent:	26
Meidan Income:	3539
Meidan Income Number:	3875
Meidan Income Percent:	66.28
Vacant Housing Number:	433

Map ID  
Direction  
Distance  
Elevation

MAP FINDINGS

Site

Database(s)

EDR ID Number  
EPA ID Number

**7709 AVENUE E. (Continued)**

**1016350751**

Vacant Housing Percent:	21.08
Unemployed Number:	182
Unemployed Percent:	3.11
Name:	7709 AVENUE E.
Address:	7709 AVENUE E.
City,State,Zip:	HOUSTON, TX 77012
Recipient Name:	Houston, City of
Grant Type:	Assessment
Property Number:	2.5127E+11
Parcel size:	0.06
Latitude:	29.73385
Longitude:	-95.286881
HCM Label:	Interpolation-Satellite
Map Scale:	-
Point of Reference:	Entrance Point of a Facility or Station
Highlights:	The Land Assemblage Redevelopment Authority acquired the property through tax foreclosure to construct affordable housing in some of Houston s more distressed neighborhoods. Property is part of a City of Houston effort with private developers dedicated to provided affordable residential housing within 7 targeted neighborhoods identified by Mayor White, as part of Houston Hope Housing Initiative. This property will be part of an extended reinvestment opportunity for the residents of the City of Houston. The new home will bring vibrancy and regeneration to a predominantly low income neighborhood. The use of this property as infill development will spark additional redevelopment opportunities within this community and other alike.
Datum:	World Geodetic System of 1984
Acres Property ID:	48261
IC Data Access:	-
Start Date:	-
Redev Completion Date:	-
Completed Date:	-
Acres Cleaned Up:	-
Cleanup Funding:	-
Cleanup Funding Source:	-
Assessment Funding:	425
Assessment Funding Source:	City of Houston
Redevelopment Funding:	10000
Redev. Funding Source:	City of Houston
Redev. Funding Entity Name:	Local Funding
Redevelopment Start Date:	10/1/2008
Assessment Funding Entity:	Local Funding
Cleanup Funding Entity:	-
Grant Type:	Hazardous
Accomplishment Type:	Phase I Environmental Assessment
Accomplishment Count:	N
Cooperative Agreement Number:	97699601
Start Date:	12/1/2006
Ownership Entity:	Private
Completion Date:	1/15/2007
Current Owner:	Land Assemblage Redevelopment Authority
Did Owner Change:	N
Cleanup Required:	N
Video Available:	N
Photo Available:	Y

Map ID  
Direction  
Distance  
Elevation

MAP FINDINGS

Site

Database(s)

EDR ID Number  
EPA ID Number

**7709 AVENUE E. (Continued)**

**1016350751**

Institutional Controls Required:	N
IC Category Proprietary Controls:	-
IC Cat. Info. Devices:	-
IC Cat. Gov. Controls:	-
IC Cat. Enforcement Permit Tools:	-
IC in place date:	-
IC in place:	-
State/tribal program date:	-
State/tribal program ID:	-
State/tribal NFA date:	-
Air cleaned:	-
Asbestos found:	-
Asbestos cleaned:	-
Controlled substance found:	-
Controlled substance cleaned:	-
Drinking water affected:	-
Drinking water cleaned:	-
Groundwater affected:	-
Groundwater cleaned:	-
Lead contaminant found:	-
Lead cleaned up:	-
No media affected:	-
Unknown media affected:	-
Other cleaned up:	-
Other metals found:	-
Other metals cleaned:	-
Other contaminants found:	-
Other contaminants found description:	-
PAHs found:	-
PAHs cleaned up:	-
PCBs found:	-
PCBs cleaned up:	-
Petro products found:	-
Petro products cleaned:	-
Sediments found:	-
Sediments cleaned:	-
Soil affected:	Y
Soil cleaned up:	-
Surface water cleaned:	-
VOCs found:	-
VOCs cleaned:	-
Cleanup other description:	-
Num. of cleanup and re-dev. jobs:	5
Past use greenspace acreage:	-
Past use residential acreage:	0.06
Surface Water:	-
Past use commercial acreage:	-
Past use industrial acreage:	-
Future use greenspace acreage:	-
Future use residential acreage:	0.06
Future use commercial acreage:	-
Future use industrial acreage:	-
Superfund Fed. landowner flag:	-
Arsenic cleaned up:	-
Cadmium cleaned up:	-
Chromium cleaned up:	-
Copper cleaned up:	-

Map ID  
Direction  
Distance  
Elevation

MAP FINDINGS

Site

Database(s)

EDR ID Number  
EPA ID Number

**7709 AVENUE E. (Continued)**

**1016350751**

Iron cleaned up:	-
mercury cleaned up:	-
Nickel Cleaned Up:	-
No clean up:	-
Pesticides cleaned up:	-
Selenium cleaned up:	-
SVOCs cleaned up:	-
Unknown clean up:	-
Arsenic contaminant found:	-
Cadmium contaminant found:	-
Chromium contaminant found:	-
Copper contaminant found:	-
Iron contaminant found:	-
Mercury contaminant found:	-
Nickel contaminant found:	-
No contaminant found:	-
Pesticides contaminant found:	-
Selenium contaminant found:	-
SVOCs contaminant found:	-
Unknown contaminant found:	Y
Future Use: Multistory	-
Media affected Bluiding Material:	-
Media affected indoor air:	-
Building material media cleaned up:	-
Indoor air media cleaned up:	-
Unknown media cleaned up:	-
Past Use: Multistory	-
Property Description:	Vacant property, former residential, near former metals foundry, acquired by tax foreclosure.
Below Poverty Number:	1520
Below Poverty Percent:	26
Meidan Income:	3539
Meidan Income Number:	3875
Meidan Income Percent:	66.28
Vacant Housing Number:	433
Vacant Housing Percent:	21.08
Unemployed Number:	182
Unemployed Percent:	3.11
Name:	7709 AVENUE E.
Address:	7709 AVENUE E.
City,State,Zip:	HOUSTON, TX 77012
Recipient Name:	Houston, City of
Grant Type:	Assessment
Property Number:	2.5127E+11
Parcel size:	0.06
Latitude:	29.73385
Longitude:	-95.286881
HCM Label:	Interpolation-Satellite
Map Scale:	-
Point of Reference:	Entrance Point of a Facility or Station
Highlights:	The Land Assemblage Redevelopment Authority acquired the property through tax foreclosure to construct affordable housing in some of Houston s more distressed neighborhoods. Property is part of a City of Houston effort with private developers dedicated to provided affordable residential housing within 7 targeted neighborhoods identified by Mayor White, as part of Houston Hope Housing



Map ID  
Direction  
Distance  
Elevation

MAP FINDINGS

Site

Database(s)

EDR ID Number  
EPA ID Number

**7709 AVENUE E. (Continued)**

**1016350751**

Initiative. This property will be part of an extended reinvestment opportunity for the residents of the City of Houston. The new home will bring vibrancy and regeneration to a predominantly low income neighborhood. The use of this property as infill development will spark additional redevelopment opportunities within this community and other alike.

Datum: World Geodetic System of 1984  
Acres Property ID: 48261  
IC Data Access: -  
Start Date: -  
Redev Completion Date: -  
Completed Date: -  
Acres Cleaned Up: -  
Cleanup Funding: -  
Cleanup Funding Source: -  
Assessment Funding: 425  
Assessment Funding Source: City of Houston  
Redevelopment Funding: 60000  
Redev. Funding Source: Land Assemblage Redevelopment Authority  
Redev. Funding Entity Name: Private/Other Funding  
Redevelopment Start Date: 10/1/2008  
Assessment Funding Entity: Local Funding  
Cleanup Funding Entity: -  
Grant Type: Hazardous  
Accomplishment Type: Phase I Environmental Assessment  
Accomplishment Count: N  
Cooperative Agreement Number: 97699601  
Start Date: 12/1/2006  
Ownership Entity: Private  
Completion Date: 1/15/2007  
Current Owner: Land Assemblage Redevelopment Authority  
Did Owner Change: N  
Cleanup Required: N  
Video Available: N  
Photo Available: Y  
Institutional Controls Required: N  
IC Category Proprietary Controls: -  
IC Cat. Info. Devices: -  
IC Cat. Gov. Controls: -  
IC Cat. Enforcement Permit Tools: -  
IC in place date: -  
IC in place: -  
State/tribal program date: -  
State/tribal program ID: -  
State/tribal NFA date: -  
Air cleaned: -  
Asbestos found: -  
Asbestos cleaned: -  
Controlled substance found: -  
Controlled substance cleaned: -  
Drinking water affected: -  
Drinking water cleaned: -  
Groundwater affected: -  
Groundwater cleaned: -  
Lead contaminant found: -  
Lead cleaned up: -  
No media affected: -

Map ID  
Direction  
Distance  
Elevation

MAP FINDINGS

Site

Database(s)

EDR ID Number  
EPA ID Number

**7709 AVENUE E. (Continued)**

**1016350751**

Unknown media affected:	-
Other cleaned up:	-
Other metals found:	-
Other metals cleaned:	-
Other contaminants found:	-
Other contams found description:	-
PAHs found:	-
PAHs cleaned up:	-
PCBs found:	-
PCBs cleaned up:	-
Petro products found:	-
Petro products cleaned:	-
Sediments found:	-
Sediments cleaned:	-
Soil affected:	Y
Soil cleaned up:	-
Surface water cleaned:	-
VOCs found:	-
VOCs cleaned:	-
Cleanup other description:	-
Num. of cleanup and re-dev. jobs:	5
Past use greenspace acreage:	-
Past use residential acreage:	0.06
Surface Water:	-
Past use commercial acreage:	-
Past use industrial acreage:	-
Future use greenspace acreage:	-
Future use residential acreage:	0.06
Future use commercial acreage:	-
Future use industrial acreage:	-
Superfund Fed. landowner flag:	-
Arsenic cleaned up:	-
Cadmium cleaned up:	-
Chromium cleaned up:	-
Copper cleaned up:	-
Iron cleaned up:	-
mercury cleaned up:	-
Nickel Cleaned Up:	-
No clean up:	-
Pesticides cleaned up:	-
Selenium cleaned up:	-
SVOCs cleaned up:	-
Unknown clean up:	-
Arsenic contaminant found:	-
Cadmium contaminant found:	-
Chromium contaminant found:	-
Copper contaminant found:	-
Iron contaminant found:	-
Mercury contaminant found:	-
Nickel contaminant found:	-
No contaminant found:	-
Pesticides contaminant found:	-
Selenium contaminant found:	-
SVOCs contaminant found:	-
Unknown contaminant found:	Y
Future Use: Multistory	-
Media affected Bluiding Material:	-

Map ID  
Direction  
Distance  
Elevation

MAP FINDINGS

Site

Database(s)

EDR ID Number  
EPA ID Number

**7709 AVENUE E. (Continued)**

**1016350751**

Media affected indoor air: -  
Building material media cleaned up: -  
Indoor air media cleaned up: -  
Unknown media cleaned up: -  
Past Use: Multistory -  
Property Description: Vacant property, former residential, near former metals foundry, acquired by tax foreclosure.  
Below Poverty Number: 1520  
Below Poverty Percent: 26  
Meidan Income: 3539  
Meidan Income Number: 3875  
Meidan Income Percent: 66.28  
Vacant Housing Number: 433  
Vacant Housing Percent: 21.08  
Unemployed Number: 182  
Unemployed Percent: 3.11

**FINDS:**

Registry ID: 110039138554

Click Here:

**Environmental Interest/Information System:**

US EPA Assessment, Cleanup and Redevelopment Exchange System (ACRES)  
is an federal online database for Brownfields Grantees to  
electronically submit data directly to EPA.

[Click this hyperlink](#) while viewing on your computer to access  
additional FINDS: detail in the EDR Site Report.

**30**  
**South**  
**1/8-1/4**  
**0.191 mi.**  
**1007 ft.**

**SAN JACINTO PAINT MFG**  
**406 S 79TH ST**  
**HOUSTON, TX 77012**

**Ind. Haz Waste** **S102738427**  
**CENTRAL REGISTRY** **N/A**

**Relative:**  
**Lower**

**Actual:**  
**24 ft.**

Ind. Haz Waste:  
Name: SAN JACINTO PAINT MFG  
Address: 406 S 79TH ST  
City,State,Zip: HOUSTON, TX 77012  
Registration Number: 30278  
Registration Initial Notification Date: 03/17/1976  
Registration Last Amendment Date: 02/14/2001  
EPA Identification: TXD008085227  
Primary NAICS Code: Not reported  
Status Change Date: 19760317  
Land Type: Not reported  
Description of Facility Site Location: Not reported  
Site Primary Standard Industrial Code: Not reported  
Site Primary SIC Description: Not reported  
Registration is Generator of Waste: Yes  
Registration is Receivers of Waste: No  
Registration is Transporter of Waste: No  
Registration is Transfer Facility: No  
Facility is STEERS Reporter: No  
Required to Submit Annual Waste Summary: No  
Facility Involved In Recycling: No  
Revr Has Monthly Reporting Requirement: 0  
Mexican Facility: Not reported

Map ID  
Direction  
Distance  
Elevation

MAP FINDINGS

Site

Database(s)

EDR ID Number  
EPA ID Number

**SAN JACINTO PAINT MFG (Continued)**

**S102738427**

Type of Generator: CLASS1  
TNRCC Region: Not reported  
Company Name: SAN JACINTO PAINT MFG CO  
Contact Name: GERALD J GOLDBERG  
Contact Telephone Number: 713-9261791  
Mailing Address: PO BOX 14312  
Mailing Address2: Not reported  
Mailing City,St,Zip: HOUSTON, TX 772214312  
Mailing County: UNITED STATES  
Facility Country: UNITED STATES  
TNRCC Facility ID: 7844  
Site Owner Tax ID: 0  
Site Location Latitude: -00.000  
Site Location Longitude: -000.000  
Last Update to NOR Data: 20100604  
Ind. waste permit Number: Not reported  
Mun waste permit Number: Not reported  
Non Notifier: No

Business Records Not Found for this RegNo/Year:

Owner:

Owner Mailing Address: PO BOX 14312  
Owner Mailing Address2: Not reported  
Owner Mailing Address3: Not reported  
Owner City,St,Zip: HOUSTON, TX 77221 4312  
Owner Country: UNITED STA  
Owner Phone Number: 1-713-9261791  
Owner Fax Number: Not reported  
Owner Email Address: Not reported  
Owner Business Type: Corporation  
Owner Tax Id: 17412470795  
Owner Bankruptcy Code: Not reported

Operator Records Not Found for this RegNo/Year:

Contact:

Contact Name: GERALD GOLDBERG  
Contact Title: ENVIRONMENTAL MANAGER  
Contact Role: PRICONT  
Contact Address: PO BOX 14312  
Contact Address2: Not reported  
Contact City,St,Zip: HOUSTON, TX 77221 4312  
Contact Phone: 1-713-9261791  
Contact Fax: Not reported  
Contact Email: Not reported

Contact:

Contact Name: Not reported  
Contact Title: Not reported  
Contact Role: OWNCON  
Contact Address: PO BOX 14312  
Contact Address2: Not reported  
Contact City,St,Zip: HOUSTON, TX 77221 4312  
Contact Phone: 1-713-9261791  
Contact Fax: Not reported  
Contact Email: Not reported

Unit Records Not Found for this RegNo/Year:

Map ID  
Direction  
Distance  
Elevation

MAP FINDINGS

Site

Database(s)

EDR ID Number  
EPA ID Number

**SAN JACINTO PAINT MFG (Continued)**

**S102738427**

One Time Shipper Records Not Found for this RegNo/Year:

Receiver Type:	Not reported
Transporter for hire:	0
Transport own waste:	0
Eq 01, if transport waste type = 1:	Not reported
Eq 02, if transport waste type = 2:	Not reported
Eq 03, if transport waste type = 3:	Not reported
Eq 04, if transport waste type = H:	Not reported
Target TCEQ unique facid for discarded(merged) facility:	Not reported

Waste Records Not Found for this RegNo/Year:

**CENTRAL REGISTRY:**

Regulated Entity Number:	RN100675503
Name:	SAN JACINTO PAINT MFGCO
Address:	Not reported
Address 2:	Not reported
City,State,Zip:	TX
TCEQ Regional Office City Name:	Not reported
TCEQ Region Number:	N
Status:	ACTIVE
Status Date:	01/01/1800
Customer Number:	CN600383053
Customer Name:	SAN JACINTO PAINT MFG CO
Customer Legal Name:	San Jacinto Paint Mfg. Co.
Customer Ownership Type Code:	Not reported
Customer Ownership Type:	CORPORATION
Affiliation Begin Date:	02/14/2001
Affiliation End Date:	12/31/3000
Customer Status:	UNVALD
Primary NAICS Industry Type Code:	32551
Primary NAICS Industry Type Description:	Paint and Coating Manufacturing
Primary SIC Industry Type Code:	Not reported
Primary SIC Industry Type Description:	Not reported
Physical Location Description:	406 N 79th, Houston, TX

Regulated Entity Number:	RN100675503
Name:	SAN JACINTO PAINT MFGCO
Address:	Not reported
Address 2:	Not reported
City,State,Zip:	TX
TCEQ Regional Office City Name:	Not reported
TCEQ Region Number:	N
Status:	ACTIVE
Status Date:	01/01/1800
Customer Number:	CN600383053
Customer Name:	SAN JACINTO PAINT MFG CO
Customer Legal Name:	San Jacinto Paint Mfg. Co.
Customer Ownership Type Code:	Not reported
Customer Ownership Type:	CORPORATION
Affiliation Begin Date:	02/14/2001
Affiliation End Date:	12/31/3000
Customer Status:	UNVALD
Primary NAICS Industry Type Code:	32551
Primary NAICS Industry Type Description:	Paint and Coating Manufacturing
Primary SIC Industry Type Code:	Not reported
Primary SIC Industry Type Description:	Not reported

Map ID  
Direction  
Distance  
Elevation

MAP FINDINGS

Site

Database(s)

EDR ID Number  
EPA ID Number

**SAN JACINTO PAINT MFG (Continued)**

**S102738427**

Physical Location Description: 406 N 79th, Houston, TX

**31**  
**WNW**  
**1/8-1/4**  
**0.218 mi.**  
**1150 ft.**

**CONSTRUCTION YARD**  
**7630 AVENUE C**  
**HOUSTON, TX 77012**

**UST** **U003409440**  
**N/A**

**Relative:**  
**Higher**  
**Actual:**  
**30 ft.**

UST:  
Name: CONSTRUCTION YARD  
Address: 7630 AVENUE C  
City,State,Zip: HOUSTON, TX 770121416  
AI Number: 64990  
Facility Type: INDUST/MFG/CHEM PLANT  
Facility Begin Date: 09/14/1993  
Facility Status: INACTIVE  
Additional ID: 995718702002152  
Facility Exempt Status: N  
Records Off-Site: No  
UST Financial Assurance Required: No  
Number Of Active UST: 0  
Site Location Description: Not reported  
Site Location (Nearest City Name): Not reported  
Site Location (County Name): HARRIS  
Site Location (Tceq Region): 12  
Site Location (Location Zip): 77012  
Contact Name/Title: ,  
Contact Organization Name: Not reported  
Contact Mailing Address1: Not reported  
Contact Mailing Address2: Not reported  
Contact Mailing City/State/Zip: Not reported  
Contact Telephone: Not reported  
Facility Contact Address Deliverable: Not reported  
Contact Fax Number: Not reported  
Contact Email Address: Not reported  
Signature Date On Earliest Reg Form: 09/08/1993  
Signature Name/Title On Earliest Reg Form: JOE A LAUGHLIN,PRESIDENT  
Application Received Date On Earliest Reg Form: 09/13/1993  
Signature Role On Earliest Reg Form: Not reported  
Signature Company On Earliest Reg Form: Not reported  
Enforcement Action: Not reported  
Facility Not Inspectable: No  
  
Owner:  
Owner CN: CN601255508  
Owner Last Name: GARVER C M  
Owner First Name: Not reported  
Owner Middle Name: Not reported  
Owner Type: OR  
Contact Mailing Address (Delivery): Not reported  
Contact Mailing Address (Internal Delivery): Not reported  
Contact Mailing City: Not reported  
Contact Mailing State: Not reported  
Contact Mailing Zip: Not reported  
Contact Mailing Zip5: Not reported  
Contact Phone Number/Ext: /  
Contact Fax Country Code: Not reported  
Contact Fax Number/Ext: /

Map ID  
Direction  
Distance  
Elevation

MAP FINDINGS

Site

Database(s)

EDR ID Number  
EPA ID Number

**CONSTRUCTION YARD (Continued)**

**U003409440**

Contact Email Address:	Not reported
Contact Address Deliverable:	Not reported
Princ ID:	821705122002152
Additional ID:	995718702002152
AI Number:	64990
Owner Effective Begin Date:	09/14/1993
State Tax ID:	Not reported
Contact Role:	Not reported
Contact Name/Title:	/
Contact Organization Name:	Not reported

**Tank:**

Install Date:	08/31/1987
Tank Registration Date:	09/13/1993
Number of Compartments:	1
Tank Capacity:	1000
Tank Singlewall:	Y
Tank Doublewall:	N
Pipe Type:	S
UST ID:	148949
Facility ID:	91958
AI Number:	64990
Tank Id:	1
Tank Status (Current):	REMOVED FROM GROUND
Tank Status Date:	11/05/1993
Empty:	N
Tank Regulatory Status:	FULLY REGULATED
Tank Int Prot (Internal Tank Lining Date):	Not reported
Piping Design (Single Wall):	Y
Piping Design (Double Wall):	N
Tank Ext Cont(Fac-Built Nonmetallic Jacket):	N
Tank Ext Cont(Syn Tank-Pit/Piping-Trench Liner):	N
Tank Ext Cont(Tank Vault/Rigid Trench Liner):	N
Piping Ext Cont(Fac-Built Nonmetallic Jacket):	N
Piping Ext Cont(Syn Tank-Pit/Piping-Trench Liner):	N
Piping Ext Cont(Tank Vault/Rigid Trench Liner):	N
Tank Material (Steel):	Y
Tank Material(Frp(Fiberglass-Reinforced Plastic):	N
Tank Mat(Composite (Steel W/Ext Frp Cladding)):	N
Tank Mat(Concrete):	N
Tank Mat(Jacketed (Steel W/Ext Nonmetallic Jck)):	N
Tank Mat(Coated(Steel W/ExtPolyurethane Cladding)):	N
Piping Material (Steel):	Y
Piping Mat(Frp(Fiberglass Reinforced Plastic):	N
Piping Mat(Concrete):	N
Piping Mat(Jacketed(Steel W/Ext Nonmetallic Jacket)):	N
Piping Mat(Nonmetallic Flex Piping):	N
PipingConnect/Valves(Shear/Impact Valves(Under Disp)):	N
Piping Connect/Valves(Steel Swing-Joints(End Of Piping)):	N
Piping Connect/Valves (Flex Connectors(Ends Of Piping)):	N
Tank Corr Prot Meth(TCPM)(Cathodic-Field Installation):	N
TCPM (ExtDielectricCoat/Laminate/Tape/Wrap):	Y
TCPM(Cathodic Prot-FacInstallation):	N
TCPM(Composite Tank(Steel W/Frp Ext Laminate):	N
TCPMeth(Coated Tank(Steel W/ExtPolyurethaneLaminate):	N
TCPM(FRP Tank Or Piping(Noncorrodible)):	N
TCPM(Ext Nonmetallic Jacket):	N

Map ID  
Direction  
Distance  
Elevation

MAP FINDINGS

Site

Database(s)

EDR ID Number  
EPA ID Number

**CONSTRUCTION YARD (Continued)**

**U003409440**

TCPMeth(Unnecessary Per Corrosion Prot Spec): N  
Piping Corr Prot Meth(Dielectric Coat/Laminate/Tape/Wrap): N  
Piping Corr Prot Method(PCPM) (Cathodic Factory Install): N  
PCPM(Cathodic Prot-Field Install): N  
PCPMMethod (FRP Tank Or Piping(Noncorrodible): N  
PCPM(Nonmetallic FlexPiping (Noncorrodible)): N  
PCPMeth(Isolated Open Area/2nd Containment): N  
PCPM (Dual Protected): N  
PCPM(Unnec Per Corrosion Prot Specialist): N  
Tank Corr Prot Compliance Flag: N  
Piping Corr Prot Compliance Flag: N  
Tank Corrosion Prot Variance: N  
Piping Corrosion Prot Variance: N  
Temp Out Of Service Compliance: N  
Technical Compliance Flag: N  
Tank Tested Flag: N  
Installation Signature Date: 09/14/1993

Compartment Records:

Tank ID: 1  
Tank Capacity: 1000  
UST Comprt ID: 140596  
UST ID: 148949  
AI Number: 64990  
Compartment ID: A  
Substance Stored1: GASOLINE  
Substance Stored2: Not reported  
Substance Stored3: Not reported  
CompartmentReleaseDetectionMethod(Vapor): N  
CRDM(GW Monitoring): N  
CRDM(Monitoring Of Secondary Cont Barrier): N  
CRDM(Auto Tank Gauge Test/Inv Control): N  
CRDM(Interstitial Monitoring SecWall/Jacket): N  
CRDM(Wkly Manual Gauging(Tanks<=1000 G): N  
CRDM(Mthly Tank Gauging(Emer Gen Tanks): N  
CRDM(Sir (Stat Inv Reconciliation)/Inv Control): N  
PipingReleaseDetectionMethod(PRDM)(Vapor): N  
PRDM(Groundwater Monitoring): N  
PRDM(Monitoring Sec Containment Barrier): N  
PRDM(InterstitialMonitoring w/in SecWall/Jacket): N  
PRDM(Mthly Piping Tightness Test)@.2Gph: N  
PRDM(AnnualPipingTightTest/ElecMon@.1Gph: N  
PRDM(TriennialTightTest(Suction/GravityPiping): N  
PRDM AutoLineLeakDet(3.0 Gph PressPiping): N  
PRDM(Sir(StatInv Recon)/Inv Control)): N  
PRDM(Exempt System Suction): N  
Spill Overfill Prevention Equip(SOPE): Y  
SOPE(Spill Cont/Bucket/Sump): N  
SOPE(DelShut-Off Valve ): N  
SOPE(FlowRestrictorValue: N  
SOPE(Alarm (Set@<=90%) W/3a Or 3b: N  
SOPE(N/A Deliveries To Tank<=25G): N  
Compartment Release Det Compliance Flag: N  
Piping Release Detection Compliance Flag ): N  
Spill/OverfillPreventionCompliance Flag: N  
Compartment Release Detection Variance: N  
Piping Release Detection Variance: N  
Spill And Overfill Prevention Variance: N



Map ID  
Direction  
Distance  
Elevation

MAP FINDINGS

Site

Database(s)

EDR ID Number  
EPA ID Number

**CONSTRUCTION YARD (Continued)**

**U003409440**

Stage I Vapor Recovery: Not reported  
Stage 1 Installation Date: Not reported

Facility Billing Contacts:

Contact Organization Name: GARVER C M  
Contact Mailing Address (Delivery): 7600 S SANTA FE DR  
Contact Mailing Address (Internal Delivery): Not reported  
Contact Mailing City/State/Zip: HOUSTON, TX 77061 4508  
Phone Number/Ext: /  
Contact Fax Number/Ext: /  
Contact Email Address: Not reported  
Contact Address Deliverable: Y  
Facility ID: 91958  
Additional ID: 995718702002152  
Princ ID: 821705122002152  
AI Number: 64990  
Facility Name: CONSTRUCTION YARD  
AR Number: Not reported  
AR UST Number Suffix: Not reported  
AR AST Number Suffix: Not reported  
Contact Name/Title: /

**G32**  
**WNW**  
**1/8-1/4**  
**0.227 mi.**  
**1197 ft.**

**GALVANIZING SERVICES CO INC**  
**7601 HARRISBURG**  
**HOUSTON, TX 77012**  
**Site 1 of 2 in cluster G**

**RCRA NonGen / NLR**  
**FINDS**  
**ECHO**  
**1000655234**  
**TXD988051579**

**Relative:**  
**Higher**

**Actual:**  
**30 ft.**

RCRA NonGen / NLR:  
Date form received by agency: 2013-02-21 00:00:00.0  
Facility name: GALVANIZING SERVICES CO INC  
Facility address: 7601 HARRISBURG BLVD  
HOUSTON, TX 77012  
EPA ID: TXD988051579  
Mailing address: HARRISBURG BLVD  
HOUSTON, TX 77012-1439  
Contact: CRAIG SUMMERS  
Contact address: Not reported  
Not reported  
Contact country: US  
Contact telephone: 713-921-5800  
Contact email: Not reported  
EPA Region: 06  
Classification: Non-Generator  
Description: Handler: Non-Generators do not presently generate hazardous waste

Owner/Operator Summary:

Owner/operator name: GALVANIZING SERVICES CO INC  
Owner/operator address: PO BOX 230368  
HOUSTON, TX 77223  
Owner/operator country: US  
Owner/operator telephone: Not reported  
Owner/operator email: Not reported  
Owner/operator fax: Not reported  
Owner/operator extension: Not reported

Map ID  
Direction  
Distance  
Elevation

MAP FINDINGS

Site

Database(s)

EDR ID Number  
EPA ID Number

**GALVANIZING SERVICES CO INC (Continued)**

**1000655234**

Legal status: Private  
Owner/Operator Type: Owner  
Owner/Op start date: 2004-02-26 00:00:00.  
Owner/Op end date: Not reported  
  
Owner/operator name: GALVANIZING SERVICES CO INC  
Owner/operator address: PO BOX 230368  
HOUSTON, TX 77223  
  
Owner/operator country: US  
Owner/operator telephone: Not reported  
Owner/operator email: Not reported  
Owner/operator fax: Not reported  
Owner/operator extension: Not reported  
Legal status: Private  
Owner/Operator Type: Operator  
Owner/Op start date: 2004-02-26 00:00:00.  
Owner/Op end date: Not reported

Handler Activities Summary:

U.S. importer of hazardous waste: No  
Mixed waste (haz. and radioactive): No  
Recycler of hazardous waste: No  
Transporter of hazardous waste: No  
Treater, storer or disposer of HW: No  
Underground injection activity: No  
On-site burner exemption: No  
Furnace exemption: No  
Used oil fuel burner: No  
Used oil processor: No  
User oil refiner: No  
Used oil fuel marketer to burner: No  
Used oil Specification marketer: No  
Used oil transfer facility: No  
Used oil transporter: No

Historical Generators:

Date form received by agency: 2004-03-01 00:00:00.0  
Site name: GALVANIZING SERVICES CO INC  
Classification: Large Quantity Generator

Date form received by agency: 2004-02-26 00:00:00.0  
Site name: GALVANIZING SERVICES CO INC  
Classification: Large Quantity Generator

Date form received by agency: 2002-03-02 00:00:00.0  
Site name: GALVANIZING SERVICES  
Classification: Large Quantity Generator

Date form received by agency: 2002-03-01 00:00:00.0  
Site name: GALVANIZING SERVICES CO INC  
Classification: Large Quantity Generator

Date form received by agency: 2000-01-25 00:00:00.0  
Site name: GALVANIZING SERVICES INC  
Classification: Large Quantity Generator

Map ID  
Direction  
Distance  
Elevation

MAP FINDINGS

Site

Database(s)

EDR ID Number  
EPA ID Number

**GALVANIZING SERVICES CO INC (Continued)**

**1000655234**

Date form received by agency: 1998-01-25 00:00:00.0  
Site name: GALVANIZING SERVICES INC  
Classification: Large Quantity Generator

Date form received by agency: 1994-03-01 00:00:00.0  
Site name: GALVANIZING SERVICES INC  
Classification: Large Quantity Generator

**Hazardous Waste Summary:**

. Waste code: D002  
. Waste name: CORROSIVE WASTE  
  
. Waste code: D007  
. Waste name: CHROMIUM  
  
. Waste code: D008  
. Waste name: LEAD

Violation Status: No violations found

**FINDS:**

Registry ID: 110000460876

Click Here:

**Environmental Interest/Information System:**

AIR EMISSIONS CLASSIFICATION UNKNOWN  
US EPA TRIS (Toxics Release Inventory System) contains information from facilities on the amounts of over 300 listed toxic chemicals that these facilities release directly to air, water, land, or that are transported off-site.  
RCRAInfo is a national information system that supports the Resource Conservation and Recovery Act (RCRA) program through the tracking of events and activities related to facilities that generate, transport, and treat, store, or dispose of hazardous waste. RCRAInfo allows RCRA program staff to track the notification, permit, compliance, and corrective action activities required under RCRA.  
HAZARDOUS WASTE BIENNIAL REPORTER

[Click this hyperlink](#) while viewing on your computer to access additional FINDS: detail in the EDR Site Report.

**ECHO:**

Envid: 1000655234  
Registry ID: 110000460876  
DFR URL: <http://echo.epa.gov/detailed-facility-report?fid=110000460876>  
Name: GALVANIZING SERVICES CO INC  
Address: 7601 HARRISBURG  
City,State,Zip: HOUSTON, TX 77012

Map ID  
Direction  
Distance  
Elevation

MAP FINDINGS

EDR ID Number  
EPA ID Number

**G33**  
**WNW**  
**1/8-1/4**  
**0.227 mi.**  
**1197 ft.**

**GALVANIZING SERVICES**  
**7601 HARRISBURG BLVD**  
**HOUSTON, TX 77012**

**LPST**  
**Ind. Haz Waste**  
**IHW CORR ACTION**

**1001480266**  
**N/A**

**Site 2 of 2 in cluster G**

**Relative:**  
**Higher**

**LPST:**

**Actual:**  
**30 ft.**

Name: CJN WAREHOUSE  
Address: 7601 HARRISBURG BLVD  
City,State,Zip: HOUSTON, TX  
Facility ID: Not reported  
LPST Id: 119664  
Facility Location: Not reported  
TCEQ Region# and City: REGION 12 - HOUSTON  
Region City: Not reported  
Discovered Date: 10/15/2015  
Entered Date: 06/18/2015  
Reported Date: 04/21/2015  
Closure Date: 04/06/2015  
Priority: 4.2 - NO GW IMPACT NO APPARENT THREATS OR IMPACTS TO RECEPTORS  
Program: 1 - RPR  
CA Status: 6A - FINAL CONCURRENCE ISSUED  
Priority Description: Not reported  
**Status: Not reported**  
Coordinators Primary: Not reported  
Coordinators RPR: Not reported  
Responsible Party Name: Not reported  
Responsible Party Contact: Not reported  
Responsible Party Address: Not reported  
Responsible Party City,St,Zip: Not reported  
Responsible Party Telephone: Not reported  
Reported Date: 04/21/2015  
Case Start Date: 04/06/2015

Ind. Haz Waste:

Name: GALVANIZING SERVICES  
Address: 7601 HARRISBURG BLVD  
City,State,Zip: HOUSTON, TX 77012  
Registration Number: 39828  
Registration Initial Notification Date: 03/09/1992  
Registration Last Amendment Date: 02/27/2007  
EPA Identification: TXD988051579  
Primary NAICS Code: 332812  
Status Change Date: 20130124  
Land Type: PRIVATE  
Description of Facility Site Location: 7601 Harrisburg Blvd, Houston, TX  
Site Primary Standard Industrial Code: Not reported  
Site Primary SIC Description: Not reported  
Registration is Generator of Waste: Yes  
Registration is Receivers of Waste: No  
Registration is Transporter of Waste: Yes  
Registration is Transfer Facility: No  
Facility is STEERS Reporter: No  
Required to Submit Annual Waste Summary: No  
Facility Involved In Recycling: No  
Revcr Has Monthly Reporting Requirement: 0  
Mexican Facility: Not reported  
Type of Generator: INDUS, LQG  
TNRCC Region: Not reported

Map ID  
Direction  
Distance  
Elevation

MAP FINDINGS

Site

Database(s)

EDR ID Number  
EPA ID Number

**GALVANIZING SERVICES (Continued)**

**1001480266**

Company Name: GALVANIZING SERVICES CO INC  
Contact Name: CRAIG SUMMERS  
Contact Telephone Number: 713-9215800  
Mailing Address: 7601 HARRISBURG BLVD  
Mailing Address2: Not reported  
Mailing City,St,Zip: HOUSTON, TX 770121439  
Mailing County: UNITED STATES  
Facility Country: UNITED STATES  
TNRCC Facility ID: 16308  
Site Owner Tax ID: 620944767  
Site Location Latitude: -00.000  
Site Location Longitude: -000.000  
Last Update to NOR Data: 20130124  
Ind. waste permit Number: Not reported  
Mun waste permit Number: Not reported  
Non Notifier: No

Business Records Not Found for this RegNo/Year:

Owner:

Owner Mailing Address: PO BOX 230368  
Owner Mailing Address2: Not reported  
Owner Mailing Address3: Not reported  
Owner City,St,Zip: HOUSTON, TX 77223 0368  
Owner Country: UNITED STA  
Owner Phone Number: 1-713-9215800  
Owner Fax Number: Not reported  
Owner Email Address: Not reported  
Owner Business Type: Corporation  
Owner Tax Id: 16209447677  
Owner Bankruptcy Code: Not reported

Operator:

Operator Last Name: GALVANIZING SERVICES CO INC  
Operator First Name: Not reported  
Operator Name: GALVANIZING SERVICES CO INC  
Operator Mailing Address: PO BOX 230368  
Operator Mailing Address 2: Not reported  
Operator Mailing City,St,Zip: HOUSTON, TX 77223 0368  
Operator Country: UNITED STA  
Operator Phone: 1-713-9215800  
Operator Fax: Not reported  
Operator Email: Not reported  
Operator Business Type: Corporation  
Operator Tax Id: 16209447677  
Operator Bankruptcy Code: Not reported

Contact:

Contact Name: Not reported  
Contact Title: Not reported  
Contact Role: OWNCON  
Contact Address: PO BOX 230368  
Contact Address2: Not reported  
Contact City,St,Zip: HOUSTON, TX 77223 0368  
Contact Phone: 1-713-9215800  
Contact Fax: Not reported  
Contact Email: Not reported

Contact:

Contact Name: CRAIG SUMMERS

Map ID  
Direction  
Distance  
Elevation

MAP FINDINGS

Site

Database(s)

EDR ID Number  
EPA ID Number

**GALVANIZING SERVICES (Continued)**

**1001480266**

Contact Title:	GENERAL MANAGER
Contact Role:	PRICONT
Contact Address:	7601 HARRISBURG BLVD
Contact Address2:	Not reported
Contact City,St,Zip:	HOUSTON, TX 77012 1439
Contact Phone:	1-713-9215800
Contact Fax:	Not reported
Contact Email:	Not reported
Contact:	
Contact Name:	Not reported
Contact Title:	Not reported
Contact Role:	OPRCON
Contact Address:	PO BOX 230368
Contact Address2:	Not reported
Contact City,St,Zip:	HOUSTON, TX 77223 0368
Contact Phone:	1-713-9215800
Contact Fax:	Not reported
Contact Email:	Not reported
Unit:	
Unit No:	001
Deed Record Needed:	Not reported
Deed Recording Date:	Not reported
Unit Type Code:	18
Unit Type:	Not reported
Unit Status:	CLOSED
Unit Regulatory Status:	13
UIC Permit Number:	Not reported
Capacity:	Not reported
Capacity Measurment:	Not reported
Off Site Hazardous Waste:	No
Off Site Class 1 Waste:	Not reported
Off Site Class 2 Waste:	Not reported
Off Site Class 3 Waste:	Not reported
Off Site Non Indstrl Sld Wst:	Not reported
System Type Code:	Not reported
System Type:	Not reported
System Type Code 1:	134
System Type 1:	Not reported
System Type Code 2:	Not reported
System Type 2:	Not reported
System Type Code 3:	Not reported
System Type 3:	Not reported
System Type Code 4:	Not reported
System Type 4:	Not reported
Permit Seq #:	Not reported
Unit Description on NOR:	Surface tank used to store excess spent material
Dt Last Changed:	20070227
Unit:	
Unit No:	002
Deed Record Needed:	Not reported
Deed Recording Date:	Not reported
Unit Type Code:	14
Unit Type:	Not reported
Unit Status:	CLOSED
Unit Regulatory Status:	10
UIC Permit Number:	Not reported

Map ID  
Direction  
Distance  
Elevation

MAP FINDINGS

Site

Database(s)

EDR ID Number  
EPA ID Number

**GALVANIZING SERVICES (Continued)**

**1001480266**

Capacity: Not reported  
Capacity Measurment: Not reported  
Off Site Hazardous Waste: No  
Off Site Class 1 Waste: Not reported  
Off Site Class 2 Waste: Not reported  
Off Site Class 3 Waste: Not reported  
Off Site Non Indstrl Sld Wst: Not reported  
System Type Code: Not reported  
System Type: Not reported  
System Type Code 1: 141  
System Type 1: Not reported  
System Type Code 2: Not reported  
System Type 2: Not reported  
System Type Code 3: Not reported  
System Type 3: Not reported  
System Type Code 4: Not reported  
System Type 4: Not reported  
Permit Seq #: Not reported  
Unit Description on NOR: Container Storage Area located in warehouse building  
Dt Last Changed: 20070227

Unit:

Unit No: 003  
Deed Record Needed: Not reported  
Deed Recording Date: Not reported  
Unit Type Code: 22  
Unit Type: Not reported  
Unit Status: CLOSED  
Unit Regulatory Status: 10  
UIC Permit Number: Not reported  
Capacity: Not reported  
Capacity Measurment: Not reported  
Off Site Hazardous Waste: No  
Off Site Class 1 Waste: Not reported  
Off Site Class 2 Waste: Not reported  
Off Site Class 3 Waste: Not reported  
Off Site Non Indstrl Sld Wst: Not reported  
System Type Code: Not reported  
System Type: Not reported  
System Type Code 1: 141  
System Type 1: Not reported  
System Type Code 2: Not reported  
System Type 2: Not reported  
System Type Code 3: Not reported  
System Type 3: Not reported  
System Type Code 4: Not reported  
System Type 4: Not reported  
Permit Seq #: Not reported  
Unit Description on NOR: Miscellaneous Storage Container being used for plant trash and production  
Dt Last Changed: 20070227

Unit:

Unit No: 004  
Deed Record Needed: Not reported  
Deed Recording Date: Not reported  
Unit Type Code: 22  
Unit Type: Not reported

Map ID  
Direction  
Distance  
Elevation

MAP FINDINGS

Site

Database(s)

EDR ID Number  
EPA ID Number

**GALVANIZING SERVICES (Continued)**

**1001480266**

Unit Status: CLOSED  
Unit Regulatory Status: 10  
UIC Permit Number: Not reported  
Capacity: Not reported  
Capacity Measurment: Not reported  
Off Site Hazardous Waste: No  
Off Site Class 1 Waste: Not reported  
Off Site Class 2 Waste: Not reported  
Off Site Class 3 Waste: Not reported  
Off Site Non Indstrl Sld Wst: Not reported  
System Type Code: Not reported  
System Type: Not reported  
System Type Code 1: 141  
System Type 1: Not reported  
System Type Code 2: Not reported  
System Type 2: Not reported  
System Type Code 3: Not reported  
System Type 3: Not reported  
System Type Code 4: Not reported  
System Type 4: Not reported  
Permit Seq #: Not reported  
Unit Description on NOR: Miscellaneous storage container being used for the storage of baghouse dust  
Dt Last Changed: 20070227

Unit:

Unit No: 005  
Deed Record Needed: Not reported  
Deed Recording Date: Not reported  
Unit Type Code: 22  
Unit Type: Not reported  
Unit Status: CLOSED  
Unit Regulatory Status: 10  
UIC Permit Number: Not reported  
Capacity: 20  
Capacity Measurment: Not reported  
Off Site Hazardous Waste: No  
Off Site Class 1 Waste: Not reported  
Off Site Class 2 Waste: Not reported  
Off Site Class 3 Waste: Not reported  
Off Site Non Indstrl Sld Wst: Not reported  
System Type Code: Not reported  
System Type: Not reported  
System Type Code 1: 141  
System Type 1: Not reported  
System Type Code 2: Not reported  
System Type 2: Not reported  
System Type Code 3: Not reported  
System Type 3: Not reported  
System Type Code 4: Not reported  
System Type 4: Not reported  
Permit Seq #: Not reported  
Unit Description on NOR: Miscellaneous container storage for hydrochloric acid filtration and adsorb ant  
Dt Last Changed: 20070227

Unit:

Unit No: 006



Map ID  
Direction  
Distance  
Elevation

MAP FINDINGS

Site

Database(s)

EDR ID Number  
EPA ID Number

**GALVANIZING SERVICES (Continued)**

**1001480266**

Deed Record Needed:	Not reported
Deed Recording Date:	Not reported
Unit Type Code:	22
Unit Type:	Not reported
Unit Status:	CLOSED
Unit Regulatory Status:	10
UIC Permit Number:	Not reported
Capacity:	Not reported
Capacity Measurment:	Not reported
Off Site Hazardous Waste:	No
Off Site Class 1 Waste:	Not reported
Off Site Class 2 Waste:	Not reported
Off Site Class 3 Waste:	Not reported
Off Site Non Indstrl Sld Wst:	Not reported
System Type Code:	Not reported
System Type:	Not reported
System Type Code 1:	141
System Type 1:	Not reported
System Type Code 2:	Not reported
System Type 2:	Not reported
System Type Code 3:	Not reported
System Type 3:	Not reported
System Type Code 4:	Not reported
System Type 4:	Not reported
Permit Seq #:	Not reported
Unit Description on NOR:	Miscellaneous container storage scrap metal bin
Dt Last Changed:	20070227

**Unit:**

Unit No:	007
Deed Record Needed:	Not reported
Deed Recording Date:	Not reported
Unit Type Code:	22
Unit Type:	Not reported
Unit Status:	CLOSED
Unit Regulatory Status:	05
UIC Permit Number:	Not reported
Capacity:	20
Capacity Measurment:	Not reported
Off Site Hazardous Waste:	No
Off Site Class 1 Waste:	Not reported
Off Site Class 2 Waste:	Not reported
Off Site Class 3 Waste:	Not reported
Off Site Non Indstrl Sld Wst:	Not reported
System Type Code:	Not reported
System Type:	Not reported
System Type Code 1:	110
System Type 1:	Not reported
System Type Code 2:	Not reported
System Type 2:	Not reported
System Type Code 3:	Not reported
System Type 3:	Not reported
System Type Code 4:	Not reported
System Type 4:	Not reported
Permit Seq #:	Not reported
Unit Description on NOR:	Twenty cubic yard rolloff bin
Dt Last Changed:	20070227

Map ID  
Direction  
Distance  
Elevation

MAP FINDINGS

Site

Database(s)

EDR ID Number  
EPA ID Number

**GALVANIZING SERVICES (Continued)**

**1001480266**

One Time Shipper Records Not Found for this RegNo/Year:

Receiver Type:	Not reported
Transporter for hire:	0
Transport own waste:	0
Eq 01, if transport waste type = 1:	Not reported
Eq 02, if transport waste type = 2:	Not reported
Eq 03, if transport waste type = 3:	Not reported
Eq 04, if transport waste type = H:	Not reported
Target TCEQ unique facid for discarded(merged) facility:	Not reported

Waste:

Waste ID:	203974
Waste Description:	Spent sulfuric acid from hot dip galvanizing pickle operation.
Desc of Waste:	Not reported
Texas Waste Code:	Not reported
Texas Waste Code 2:	0013103H
Waste Code Status:	INACTIVE
Waste Form:	Not reported
Waste Classification:	H
Waste is Radioactive:	No
Waste Treated Off Site:	1
Standard Industrial Classification:	Not reported
Primary Source:	Not reported
Primary Measurement Point:	Not reported
Primary Origin:	Not reported
Primary System Type:	Not reported
New Chemical Substance:	0
Audit Performed:	No
Company Waste ID:	SPENT SULFURIC ACID
Primary NAICS Code:	332812
EPA Waste Form Code:	W103
Reason Waste Form No Longer Gen.:	Not reported
EPA Haz Waste:	Not reported

Waste:

Waste ID:	203973
Waste Description:	Treated and stabilized Hot Dip Galvanizing process tank bottoms.
Desc of Waste:	Not reported
Texas Waste Code:	Not reported
Texas Waste Code 2:	00123191
Waste Code Status:	INACTIVE
Waste Form:	Not reported
Waste Classification:	1
Waste is Radioactive:	No
Waste Treated Off Site:	Not reported
Standard Industrial Classification:	Not reported
Primary Source:	Not reported
Primary Measurement Point:	Not reported
Primary Origin:	Not reported
Primary System Type:	Not reported
New Chemical Substance:	0
Audit Performed:	No
Company Waste ID:	TREATED BOTTOMS
Primary NAICS Code:	Not reported
EPA Waste Form Code:	Not reported
Reason Waste Form No Longer Gen.:	Not reported
EPA Haz Waste:	Not reported

Map ID  
Direction  
Distance  
Elevation

MAP FINDINGS

Site

Database(s)

EDR ID Number  
EPA ID Number

**GALVANIZING SERVICES (Continued)**

**1001480266**

Waste:

Waste ID: 182154  
Waste Description: Sodium Hydroxide process tank bottoms removal  
Desc of Waste: Not reported  
Texas Waste Code: Not reported  
Texas Waste Code 2: 00113191  
Waste Code Status: INACTIVE  
Waste Form: Not reported  
Waste Classification: 1  
Waste is Radioactive: No  
Waste Treated Off Site: Not reported  
Standard Industrial Classification: Not reported  
Primary Source: Not reported  
Primary Measurement Point: Not reported  
Primary Origin: Not reported  
Primary System Type: Not reported  
New Chemical Substance: 0  
Audit Performed: No  
Company Waste ID: Not reported  
Primary NAICS Code: Not reported  
EPA Waste Form Code: Not reported  
Reason Waste Form No Longer Gen.: Not reported  
EPA Haz Waste: Not reported

Waste:

Waste ID: 176108  
Waste Description: Hot Dip Galvanizing Kettle Baghouse Filtrate. This waste is sent off-site for h  
Desc of Waste: Not reported  
Texas Waste Code: Not reported  
Texas Waste Code 2: 00105191  
Waste Code Status: INACTIVE  
Waste Form: Not reported  
Waste Classification: 1  
Waste is Radioactive: No  
Waste Treated Off Site: Not reported  
Standard Industrial Classification: Not reported  
Primary Source: Not reported  
Primary Measurement Point: Not reported  
Primary Origin: Not reported  
Primary System Type: Not reported  
New Chemical Substance: 0  
Audit Performed: No  
Company Waste ID: Not reported  
Primary NAICS Code: Not reported  
EPA Waste Form Code: Not reported  
Reason Waste Form No Longer Gen.: Not reported  
EPA Haz Waste: Not reported

Waste:

Waste ID: 176107  
Waste Description: Hot Dip Galvanizing Kettle Bottoms Sludge Dross. This waste is recycled by bein  
Desc of Waste: Not reported  
Texas Waste Code: Not reported  
Texas Waste Code 2: 00093191  
Waste Code Status: INACTIVE  
Waste Form: Not reported

Map ID  
Direction  
Distance  
Elevation

MAP FINDINGS

Site

Database(s)

EDR ID Number  
EPA ID Number

**GALVANIZING SERVICES (Continued)**

**1001480266**

Waste Classification: 1  
Waste is Radioactive: No  
Waste Treated Off Site: Not reported  
Standard Industrial Classification: Not reported  
Primary Source: Not reported  
Primary Measurement Point: Not reported  
Primary Origin: Not reported  
Primary System Type: Not reported  
New Chemical Substance: 0  
Audit Performed: No  
Company Waste ID: Not reported  
Primary NAICS Code: Not reported  
EPA Waste Form Code: Not reported  
Reason Waste Form No Longer Gen.: UNKNOWN  
EPA Haz Waste: Not reported

**Waste:**

Waste ID: 176106  
Waste Description: Hot Dip Galvanizing Kettle Surface Skimmings Ash. This waste is recycled by bei  
Desc of Waste: Not reported  
Texas Waste Code: Not reported  
Texas Waste Code 2: 00083191  
Waste Code Status: INACTIVE  
Waste Form: Not reported  
Waste Classification: 1  
Waste is Radioactive: No  
Waste Treated Off Site: Not reported  
Standard Industrial Classification: Not reported  
Primary Source: Not reported  
Primary Measurement Point: Not reported  
Primary Origin: Not reported  
Primary System Type: Not reported  
New Chemical Substance: 0  
Audit Performed: No  
Company Waste ID: Not reported  
Primary NAICS Code: Not reported  
EPA Waste Form Code: Not reported  
Reason Waste Form No Longer Gen.: UNKNOWN  
EPA Haz Waste: Not reported

**Waste:**

Waste ID: 156483  
Waste Description: Zinc iron extract from galvanizing process. This waste is sent off-site for hig  
Desc of Waste: Not reported  
Texas Waste Code: Not reported  
Texas Waste Code 2: 00073072  
Waste Code Status: INACTIVE  
Waste Form: Not reported  
Waste Classification: 2  
Waste is Radioactive: No  
Waste Treated Off Site: Not reported  
Standard Industrial Classification: Not reported  
Primary Source: Not reported  
Primary Measurement Point: Not reported  
Primary Origin: Not reported  
Primary System Type: Not reported

Map ID  
Direction  
Distance  
Elevation

MAP FINDINGS

Site

Database(s)

EDR ID Number  
EPA ID Number

**GALVANIZING SERVICES (Continued)**

**1001480266**

New Chemical Substance: 0  
Audit Performed: No  
Company Waste ID: Not reported  
Primary NAICS Code: Not reported  
EPA Waste Form Code: Not reported  
Reason Waste Form No Longer Gen.: Not reported  
EPA Haz Waste: Not reported

**Waste:**

Waste ID: 156482  
Waste Description: Galvanizing ash. Waste is recycled off site by Gulf Reduction for metal recover

Desc of Waste: Not reported  
Texas Waste Code: Not reported  
Texas Waste Code 2: 00063032  
Waste Code Status: INACTIVE  
Waste Form: Not reported  
Waste Classification: 2  
Waste is Radioactive: No  
Waste Treated Off Site: 1  
Standard Industrial Classification: Not reported  
Primary Source: Not reported  
Primary Measurement Point: Not reported  
Primary Origin: Not reported  
Primary System Type: Not reported  
New Chemical Substance: 0  
Audit Performed: Yes  
Company Waste ID: Not reported  
Primary NAICS Code: Not reported  
EPA Waste Form Code: Not reported  
Reason Waste Form No Longer Gen.: CLASS AUDIT  
EPA Haz Waste: Not reported

**Waste:**

Waste ID: 156481  
Waste Description: Spent solid filters or adsorbents from on-site treatment of HCL.  
Desc of Waste: Not reported  
Texas Waste Code: Not reported  
Texas Waste Code 2: 1001310H  
Waste Code Status: INACTIVE  
Waste Form: Not reported  
Waste Classification: H  
Waste is Radioactive: No  
Waste Treated Off Site: Not reported  
Standard Industrial Classification: Not reported  
Primary Source: Not reported  
Primary Measurement Point: Not reported  
Primary Origin: Not reported  
Primary System Type: Not reported  
New Chemical Substance: 0  
Audit Performed: No  
Company Waste ID: Not reported  
Primary NAICS Code: 332812  
EPA Waste Form Code: W310  
Reason Waste Form No Longer Gen.: Not reported  
EPA Haz Waste: Not reported

**Waste:**

Waste ID: 156480

Map ID  
Direction  
Distance  
Elevation

MAP FINDINGS

Site

Database(s)

EDR ID Number  
EPA ID Number

**GALVANIZING SERVICES (Continued)**

**1001480266**

Waste Description: Scrap Metal. Wire and strapping mostly wire used to hang galvanized product from

Desc of Waste: Not reported  
Texas Waste Code: Not reported  
Texas Waste Code 2: 00053072  
Waste Code Status: INACTIVE  
Waste Form: Not reported  
Waste Classification: 2  
Waste is Radioactive: No  
Waste Treated Off Site: Not reported  
Standard Industrial Classification: Not reported  
Primary Source: Not reported  
Primary Measurement Point: Not reported  
Primary Origin: Not reported  
Primary System Type: Not reported  
New Chemical Substance: 0  
Audit Performed: Yes  
Company Waste ID: Not reported  
Primary NAICS Code: Not reported  
EPA Waste Form Code: Not reported  
Reason Waste Form No Longer Gen.: Not reported  
EPA Haz Waste: Not reported

**Waste:**

Waste ID: 156479  
Waste Description: Plant Trash  
Desc of Waste: Not reported  
Texas Waste Code: Not reported  
Texas Waste Code 2: 00049992  
Waste Code Status: INACTIVE  
Waste Form: Not reported  
Waste Classification: 2  
Waste is Radioactive: No  
Waste Treated Off Site: Not reported  
Standard Industrial Classification: Not reported  
Primary Source: Not reported  
Primary Measurement Point: Not reported  
Primary Origin: Not reported  
Primary System Type: Not reported  
New Chemical Substance: 0  
Audit Performed: No  
Company Waste ID: Not reported  
Primary NAICS Code: Not reported  
EPA Waste Form Code: Not reported  
Reason Waste Form No Longer Gen.: Not reported  
EPA Haz Waste: Not reported

**Waste:**

Waste ID: 155324  
Waste Description: Steel pickle solution  
Desc of Waste: Not reported  
Texas Waste Code: Not reported  
Texas Waste Code 2: 0002104H  
Waste Code Status: INACTIVE  
Waste Form: Not reported  
Waste Classification: H  
Waste is Radioactive: No  
Waste Treated Off Site: Not reported

Map ID  
Direction  
Distance  
Elevation

MAP FINDINGS

Site

Database(s)

EDR ID Number  
EPA ID Number

**GALVANIZING SERVICES (Continued)**

**1001480266**

Standard Industrial Classification: Not reported  
Primary Source: Not reported  
Primary Measurement Point: Not reported  
Primary Origin: Not reported  
Primary System Type: Not reported  
New Chemical Substance: 0  
Audit Performed: No  
Company Waste ID: Not reported  
Primary NAICS Code: 332812  
EPA Waste Form Code: W103  
Reason Waste Form No Longer Gen.: Not reported  
EPA Haz Waste: Not reported

Waste:

Waste ID: 155323  
Waste Description: Zinc ammonium chloride  
Desc of Waste: Not reported  
Texas Waste Code: Not reported  
Texas Waste Code 2: 0003106H  
Waste Code Status: INACTIVE  
Waste Form: Not reported  
Waste Classification: H  
Waste is Radioactive: No  
Waste Treated Off Site: Not reported  
Standard Industrial Classification: Not reported  
Primary Source: Not reported  
Primary Measurement Point: Not reported  
Primary Origin: Not reported  
Primary System Type: Not reported  
New Chemical Substance: 0  
Audit Performed: No  
Company Waste ID: Not reported  
Primary NAICS Code: 332812  
EPA Waste Form Code: W110  
Reason Waste Form No Longer Gen.: Not reported  
EPA Haz Waste: Not reported

Waste:

Waste ID: 155322  
Waste Description: Sodium hydroxide solution  
Desc of Waste: Not reported  
Texas Waste Code: Not reported  
Texas Waste Code 2: 0001209H  
Waste Code Status: INACTIVE  
Waste Form: Not reported  
Waste Classification: H  
Waste is Radioactive: No  
Waste Treated Off Site: Not reported  
Standard Industrial Classification: Not reported  
Primary Source: Not reported  
Primary Measurement Point: Not reported  
Primary Origin: Not reported  
Primary System Type: Not reported  
New Chemical Substance: 0  
Audit Performed: No  
Company Waste ID: Not reported  
Primary NAICS Code: 332812  
EPA Waste Form Code: W209

Map ID  
Direction  
Distance  
Elevation

MAP FINDINGS

Site

Database(s)

EDR ID Number  
EPA ID Number

**GALVANIZING SERVICES (Continued)**

**1001480266**

Reason Waste Form No Longer Gen.: Not reported  
EPA Haz Waste: Not reported

**IHW CORR ACTION:**

Name: GALVANIZING SERVICES  
Address: 7601 HARRISBURG BLVD  
City,State,Zip: HOUSTON, TX 77012  
Program Id: 39828  
Location Desc: 7601 HARRISBURG BLVD HOUSTON TX  
RN NUM: RN102529435  
Status: INACTIVE  
Status Date: 02/27/2007  
EDR Link ID: 39828

**H34  
ESE  
1/8-1/4  
0.246 mi.  
1299 ft.**

**HARRISBURG LAND  
8050 HARRISBURG BLVD  
HOUSTON, TX 77012**

**Site 1 of 2 in cluster H**

**UST U003841864  
AST N/A**

**Relative:  
Lower**

**UST:**

**Actual:  
17 ft.**

Name: HARRISBURG LAND  
Address: 8050 HARRISBURG BLVD  
City,State,Zip: HOUSTON, TX 770121604  
AI Number: 52029  
Facility Type: WHOLESALE  
Facility Begin Date: 03/28/1990  
Facility Status: INACTIVE  
Additional ID: 129462492002089  
Facility Exempt Status: N  
Records Off-Site: No  
UST Financial Assurance Required: No  
Number Of Active UST: 0  
Site Location Description: Not reported  
Site Location (Nearest City Name): Not reported  
Site Location (County Name): HARRIS  
Site Location (Tceq Region): 12  
Site Location (Location Zip): 77012  
Contact Name/Title: DAVID JACKSON,DIR OPERATIONS  
Contact Organization Name: HARRISBURG LAND LTD  
Contact Mailing Address1: Not reported  
Contact Mailing Address2: Not reported  
Contact Mailing City/State/Zip: Not reported  
Contact Telephone: 7139239771  
Facility Contact Address Deliverable: Not reported  
Contact Fax Number: Not reported  
Contact Email Address: Not reported  
Signature Date On Earliest Reg Form: 02/06/1990  
Signature Name/Title On Earliest Reg Form: DAVID K JACKSON,DIR OPERATIONS  
Application Received Date On Earliest Reg Form: 02/08/1990  
Signature Role On Earliest Reg Form: Not reported  
Signature Company On Earliest Reg Form: Not reported  
Enforcement Action: Not reported  
Facility Not Inspectable: No

**Owner:**

Owner CN: CN601583636  
Owner Last Name: HARRISBURG LAND COMPANY LLC



Map ID  
Direction  
Distance  
Elevation

MAP FINDINGS

Site

Database(s)

EDR ID Number  
EPA ID Number

**HARRISBURG LAND (Continued)**

**U003841864**

Owner First Name:	Not reported
Owner Middle Name:	Not reported
Owner Type:	OR
Contact Mailing Address (Delivery):	Not reported
Contact Mailing Address (Internal Delivery):	Not reported
Contact Mailing City:	Not reported
Contact Mailing State:	Not reported
Contact Mailing Zip:	Not reported
Contact Mailing Zip5:	Not reported
Contact Phone Number/Ext:	/
Contact Fax Country Code:	Not reported
Contact Fax Number/Ext:	/
Contact Email Address:	Not reported
Contact Address Deliverable:	Not reported
Princ ID:	439351842003090
Additional ID:	129462492002089
AI Number:	52029
Owner Effective Begin Date:	09/26/1997
State Tax ID:	17605344542
Contact Role:	Not reported
Contact Name/Title:	/
Contact Organization Name:	Not reported

**Tank:**

Install Date:	01/01/1978
Tank Registration Date:	02/08/1990
Number of Compartments:	1
Tank Capacity:	8000
Tank Singlewall:	N
Tank Doublewall:	N
Pipe Type:	Not reported
UST ID:	130872
Facility ID:	82637
Ai Number:	52029
Tank Id:	1
Tank Status (Current):	REMOVED FROM GROUND
Tank Status Date:	08/31/1991
Empty:	N
Tank Regulatory Status:	FULLY REGULATED
Tank Int Prot (Internal Tank Lining Date):	Not reported
Piping Design (Single Wall):	N
Piping Design (Double Wall):	N
Tank Ext Cont(Fac-Built Nonmetallic Jacket):	N
Tank Ext Cont(Syn Tank-Pit/Piping-Trench Liner):	N
Tank Ext Cont(Tank Vault/Rigid Trench Liner):	N
Piping Ext Cont(Fac-Built Nonmetallic Jacket):	N
Piping Ext Cont(Syn Tank-Pit/Piping-Trench Liner):	N
Piping Ext Cont(Tank Vault/Rigid Trench Liner):	N
Tank Material (Steel):	Y
Tank Material(Frp(Fiberglass-Reinforced Plastic):	N
Tank Mat(Composite (Steel W/Ext Frp Cladding)):	N
Tank Mat(Concrete):	N
Tank Mat(Jacketed (Steel W/Ext Nonmetallic Jck)):	N
Tank Mat(Coated(Steel W/ExtPolyurethane Cladding)):	N
Piping Material (Steel):	N
Piping Mat(Frp(Fiberglass Reinforced Plastic):	N
Piping Mat(Concrete):	N

Map ID  
Direction  
Distance  
Elevation

MAP FINDINGS

Site

Database(s)

EDR ID Number  
EPA ID Number

**HARRISBURG LAND (Continued)**

**U003841864**

Piping Mat(Jacketed(Steel W/Ext Nonmetallic Jacket)): N  
Piping Mat(Nonmetallic Flex Piping): N  
PipingConnect/Valves(Shear/Impact Valves(Under Disp)): N  
Piping Connect/Valves(Steel Swing-Joints(End Of Piping)): N  
Piping Connect/Valves (Flex Connectors(Ends Of Piping)): N  
Tank Corr Prot Meth(TCPM)(Cathodic-Field Installation): N  
TCPM (ExtDielectricCoat/Laminate/Tape/Wrap): N  
TCPM(Cathodic Prot-FacInstallation): N  
TCPM(Composite Tank(Steel W/Frp Ext Laminate): N  
TCPMeth(Coated Tank(Steel W/ExtPolyurethaneLaminate): N  
TCPM(FRP Tank Or Piping(Noncorrodible)): N  
TCPM(Ext Nonmetallic Jacket): N  
TCPMeth(Unnecessary Per Corrosion Prot Spec): N  
Piping Corr Prot Meth(Dielectric Coat/Laminate/Tape/Wrap): N  
Piping Corr Prot Method(PCPM) (Cathodic Factory Install): N  
PCPM(Cathodic Prot-Field Install): N  
PCPMeth (FRP Tank Or Piping(Noncorrodible): N  
PCPM(Nonmetallic FlexPiping (Noncorrodible)): N  
PCPMeth(Isolated Open Area/2nd Containment): N  
PCPM (Dual Protected): N  
PCPM(Unnec Per Corrosion Prot Specialist): N  
Tank Corr Prot Compliance Flag: N  
Piping Corr Prot Compliance Flag: N  
Tank Corrosion Prot Variance: N  
Piping Corrosion Prot Variance: N  
Temp Out Of Service Compliance: N  
Technical Compliance Flag: N  
Tank Tested Flag: Y  
Installation Signature Date: 03/19/1990

**Compartment Records:**

Tank ID: 1  
Tank Capacity: 8000  
UST Comprt ID: 135081  
UST ID: 130872  
AI Number: 52029  
Compartment ID: A  
Substance Stored1: GASOLINE  
Substance Stored2: Not reported  
Substance Stored3: Not reported  
CompartmentReleaseDetectionMethod(Vapor): N  
CRDM(GW Monitoring): N  
CRDM(Monitoring Of Secondary Cont Barrier): N  
CRDM(Auto Tank Gauge Test/Inv Control): N  
CRDM(Interstitial Monitoring SecWall/Jacket): N  
CRDM(Wkly Manual Gauging(Tanks<=1000 G): N  
CRDM(Mthly Tank Gauging(Emer Gen Tanks): N  
CRDM(Sir (Stat Inv Reconciliation)/Inv Control): N  
PipingReleaseDetectionMethod(PRDM)(Vapor): N  
PRDM(Groundwater Monitoring): N  
PRDM(Monitoring Sec Containment Barrier): N  
PRDM(InterstitialMonitoring w/in SecWall/Jacket): N  
PRDM(Mthly Piping Tightness Test)@.2Gph: N  
PRDM(AnnualPipingTightTest/ElecMon@.1Gph: N  
PRDM(TriennialTightTest(Suction/GravityPiping): N  
PRDM AutoLineLeakDet(3.0 Gph PressPiping): N  
PRDM(Sir(StatInv Recon)/Inv Control)): N  
PRDM(Exempt System Suction: N

Map ID  
Direction  
Distance  
Elevation

MAP FINDINGS

Site

Database(s)

EDR ID Number  
EPA ID Number

**HARRISBURG LAND (Continued)**

**U003841864**

Spill Overfill Prevention Equip(SOPE):	N
SOPE(Spill Cont/Bucket/Sump):	N
SOPE(DelShut-Off Valve ):	N
SOPE(FlowRestrictorValue:	N
SOPE(Alarm (Set@<=90%) W/3a Or 3b:	N
SOPE(N/A Deliveries To Tank<=25G):	N
Compartment Release Det Compliance Flag:	N
Piping Release Detection Compliance Flag ):	N
Spill/OverfillPreventionCompliance Flag:	N
Compartment Release Detection Variance:	N
Piping Release Detection Variance:	N
Spill And Overfill Prevention Variance:	N
Stage I Vapor Recovery:	Not reported
Stage 1 Installation Date:	Not reported
Install Date:	01/01/1987
Tank Registration Date:	02/08/1990
Number of Compartments:	1
Tank Capacity:	500
Tank Singlewall:	N
Tank Doublewall:	N
Pipe Type:	Not reported
UST ID:	130873
Facility ID:	82637
Ai Number:	52029
Tank Id:	5
Tank Status (Current):	REMOVED FROM GROUND
Tank Status Date:	04/22/2010
Empty:	N
Tank Regulatory Status:	FULLY REGULATED
Tank Int Prot (Internal Tank Lining Date):	Not reported
Piping Design (Single Wall):	N
Piping Design (Double Wall):	N
Tank Ext Cont(Fac-Built Nonmetallic Jacket):	N
Tank Ext Cont(Syn Tank-Pit/Piping-Trench Liner):	N
Tank Ext Cont(Tank Vault/Rigid Trench Liner):	N
Piping Ext Cont(Fac-Built Nonmetallic Jacket):	N
Piping Ext Cont(Syn Tank-Pit/Piping-Trench Liner):	N
Piping Ext Cont(Tank Vault/Rigid Trench Liner):	N
Tank Material (Steel):	N
Tank Material(Frp(Fiberglass-Reinforced Plastic):	Y
Tank Mat(Composite (Steel W/Ext Frp Cladding)):	N
Tank Mat(Concrete):	N
Tank Mat(Jacketed (Steel W/Ext Nonmetallic Jck)):	N
Tank Mat(Coated(Steel W/ExtPolyurethane Cladding)):	N
Piping Material (Steel):	N
Piping Mat(Frp(Fiberglass Reinforced Plastic):	Y
Piping Mat(Concrete):	N
Piping Mat(Jacketed(Steel W/Ext Nonmetallic Jacket)):	N
Piping Mat(Nonmetallic Flex Piping):	N
PipingConnect/Valves(Shear/Impact Valves(Under Disp)):	N
Piping Connect/Valves(Steel Swing-Joints(End Of Piping)):	N
Piping Connect/Valves (Flex Connectors(Ends Of Piping)):	N
Tank Corr Prot Meth(TCPM)(Cathodic-Field Installation):	N
TCPM (ExtDielectricCoat/Laminate/Tape/Wrap):	N
TCPM(Cathodic Prot-FacInstallation):	N

Map ID  
Direction  
Distance  
Elevation

MAP FINDINGS

Site

Database(s)

EDR ID Number  
EPA ID Number

**HARRISBURG LAND (Continued)**

**U003841864**

TCPM(Composite Tank(Steel W/Frp Ext Laminate):	N
TCPMeth(Coated Tank(Steel W/ExtPolyurethaneLaminate):	N
TCPM(FRP Tank Or Piping(Noncorrodible)):	Y
TCPM(Ext Nonmetallic Jacket):	N
TCPMeth(Unnecessary Per Corrosion Prot Spec):	N
Piping Corr Prot Meth(Dielectric Coat/Laminate/Tape/Wrap):	N
Piping Corr Prot Method(PCPM) (Cathodic Factory Install):	N
PCPM(Cathodic Prot-Field Install):	N
PCPMeth(FRP Tank Or Piping(Noncorrodible):	Y
PCPM(Nonmetallic FlexPiping (Noncorrodible)):	N
PCPMeth(Isolated Open Area/2nd Containment):	N
PCPM (Dual Protected):	N
PCPM(Unnec Per Corrosion Prot Specialist):	N
Tank Corr Prot Compliance Flag:	Y
Piping Corr Prot Compliance Flag:	Y
Tank Corrosion Prot Variance:	N
Piping Corrosion Prot Variance:	N
Temp Out Of Service Compliance:	N
Technical Compliance Flag:	N
Tank Tested Flag:	Y
Installation Signature Date:	03/19/1990

**Compartment Records:**

Tank ID:	5
Tank Capacity:	500
UST Comprt ID:	135082
UST ID:	130873
AI Number:	52029
Compartment ID:	A
Substance Stored1:	USED OIL
Substance Stored2:	Not reported
Substance Stored3:	Not reported
CompartmentReleaseDetectionMethod(Vapor):	N
CRDM(GW Monitoring):	N
CRDM(Monitoring Of Secondary Cont Barrier):	N
CRDM(Auto Tank Gauge Test/Inv Control):	N
CRDM(Interstitial Monitoring SecWall/Jacket):	N
CRDM(Wkly Manual Gauging(Tanks<=1000 G):	N
CRDM(Mthly Tank Gauging(Emer Gen Tanks):	N
CRDM(Sir (Stat Inv Reconciliation)/Inv Control):	N
PipingReleaseDetectionMethod(PRDM)(Vapor):	N
PRDM(Groundwater Monitoring):	N
PRDM(Monitoring Sec Containment Barrier):	N
PRDM(InterstitialMonitoring w/in SecWall/Jacket):	N
PRDM(Mthly Piping Tightness Test)@.2Gph:	N
PRDM(AnnualPipingTightTest/ElecMon@.1Gph:	N
PRDM(TriennialTightTest(Suction/GravityPiping):	N
PRDM AutoLineLeakDet(3.0 Gph PressPiping):	N
PRDM(Sir(StatInv Recon)/Inv Control)):	N
PRDM(Exempt System Suction:	N
Spill Overfill Prevention Equip(SOPE):	N
SOPE(Spill Cont/Bucket/Sump):	N
SOPE(DelShut-Off Valve) ):	N
SOPE(FlowRestrictorValue:	N
SOPE(Alarm (Set@<=90%) W/3a Or 3b:	N
SOPE(N/A Deliveries To Tank<=25G):	N
Compartment Release Det Compliance Flag:	N
Piping Release Detection Compliance Flag ):	N

Map ID  
Direction  
Distance  
Elevation

MAP FINDINGS

Site

Database(s)

EDR ID Number  
EPA ID Number

**HARRISBURG LAND (Continued)**

**U003841864**

Spill/Overfill Prevention Compliance Flag:	N
Compartment Release Detection Variance:	N
Piping Release Detection Variance:	N
Spill And Overfill Prevention Variance:	N
Stage I Vapor Recovery:	Not reported
Stage 1 Installation Date:	Not reported
Install Date:	01/01/1982
Tank Registration Date:	02/08/1990
Number of Compartments:	1
Tank Capacity:	8000
Tank Singlewall:	N
Tank Doublewall:	N
Pipe Type:	Not reported
UST ID:	130874
Facility ID:	82637
Ai Number:	52029
Tank Id:	4
Tank Status (Current):	PERM FILLED IN PLACE
Tank Status Date:	08/31/1991
Empty:	N
Tank Regulatory Status:	FULLY REGULATED
Tank Int Prot (Internal Tank Lining Date):	Not reported
Piping Design (Single Wall):	N
Piping Design (Double Wall):	N
Tank Ext Cont(Fac-Built Nonmetallic Jacket):	N
Tank Ext Cont(Syn Tank-Pit/Piping-Trench Liner):	N
Tank Ext Cont(Tank Vault/Rigid Trench Liner):	N
Piping Ext Cont(Fac-Built Nonmetallic Jacket):	N
Piping Ext Cont(Syn Tank-Pit/Piping-Trench Liner):	N
Piping Ext Cont(Tank Vault/Rigid Trench Liner):	N
Tank Material (Steel):	Y
Tank Material(Frp(Fiberglass-Reinforced Plastic):	N
Tank Mat(Composite (Steel W/Ext Frp Cladding)):	N
Tank Mat(Concrete):	N
Tank Mat(Jacketed (Steel W/Ext Nonmetallic Jck)):	N
Tank Mat(Coated(Steel W/ExtPolyurethane Cladding)):	N
Piping Material (Steel):	N
Piping Mat(Frp(Fiberglass Reinforced Plastic):	N
Piping Mat(Concrete):	N
Piping Mat(Jacketed(Steel W/Ext Nonmetallic Jacket)):	N
Piping Mat(Nonmetallic Flex Piping):	N
Piping Connect/Valves(Shear/Impact Valves(Under Disp)):	N
Piping Connect/Valves(Steel Swing-Joints(End Of Piping)):	N
Piping Connect/Valves (Flex Connectors(Ends Of Piping)):	N
Tank Corr Prot Meth(TCPM)(Cathodic-Field Installation):	N
TCPM (ExtDielectricCoat/Laminate/Tape/Wrap):	N
TCPM(Cathodic Prot-FacInstallation):	N
TCPM(Composite Tank(Steel W/Frp Ext Laminate):	N
TCPMeth(Coated Tank(Steel W/ExtPolyurethaneLaminate):	N
TCPM(FRP Tank Or Piping(Noncorrodible):	N
TCPM(Ext Nonmetallic Jacket):	N
TCPMeth(Unnecessary Per Corrosion Prot Spec):	N
Piping Corr Prot Meth(Dielectric Coat/Laminate/Tape/Wrap):	N
Piping Corr Prot Method(PCPM) (Cathodic Factory Install):	N
PCPM(Cathodic Prot-Field Install):	N

Map ID  
Direction  
Distance  
Elevation

MAP FINDINGS

Site

Database(s)

EDR ID Number  
EPA ID Number

**HARRISBURG LAND (Continued)**

**U003841864**

PCPMethod (FRP Tank Or Piping(Noncorrodible):	N
PCPM(Nonmetallic FlexPiping (Noncorrodible)):	N
PCPMeth(Isolated Open Area/2nd Containment):	N
PCPM (Dual Protected):	N
PCPM(Unnec Per Corrosion Prot Specialist):	N
Tank Corr Prot Compliance Flag:	N
Piping Corr Prot Compliance Flag:	N
Tank Corrosion Prot Variance:	N
Piping Corrosion Prot Variance:	N
Temp Out Of Service Compliance:	N
Technical Compliance Flag:	N
Tank Tested Flag:	Y
Installation Signature Date:	03/19/1990
Compartment Records:	
Tank ID:	4
Tank Capacity:	Not reported
UST Comprt ID:	135083
UST ID:	130874
AI Number:	52029
Compartment ID:	A
Substance Stored1:	UNKNOWN
Substance Stored2:	Not reported
Substance Stored3:	Not reported
CompartmentReleaseDetectionMethod(Vapor):	N
CRDM(GW Monitoring):	N
CRDM(Monitoring Of Secondary Cont Barrier):	N
CRDM(Auto Tank Gauge Test/Inv Control):	N
CRDM(Interstitial Monitoring SecWall/Jacket):	N
CRDM(Wkly Manual Gauging(Tanks<=1000 G):	N
CRDM(Mthly Tank Gauging(Emer Gen Tanks):	N
CRDM(Sir (Stat Inv Reconciliation)/Inv Control):	N
PipingReleaseDetectionMethod(PRDM)(Vapor):	N
PRDM(Groundwater Monitoring):	N
PRDM(Monitoring Sec Containment Barrier):	N
PRDM(InterstitialMonitoring w/in SecWall/Jacket):	N
PRDM(Mthly Piping Tightness Test)@.2Gph:	N
PRDM(AnnualPipingTightTest/ElecMon@.1Gph:	N
PRDM(TriennialTightTest(Suction/GravityPiping):	N
PRDM AutoLineLeakDet(3.0 Gph PressPiping):	N
PRDM(Sir(StatInv Recon)/Inv Control):	N
PRDM(Exempt System Suction:	N
Spill Overfill Prevention Equip(SOPE):	N
SOPE(Spill Cont/Bucket/Sump):	N
SOPE(DelShut-Off Valve) ):	N
SOPE(FlowRestrictorValue:	N
SOPE(Alarm (Set@<=90%) W/3a Or 3b:	N
SOPE(N/A Deliveries To Tank<=25G):	N
Compartment Release Det Compliance Flag:	N
Piping Release Detection Compliance Flag ):	N
Spill/OverfillPreventionCompliance Flag:	N
Compartment Release Detection Variance:	N
Piping Release Detection Variance:	N
Spill And Overfill Prevention Variance:	N
Stage I Vapor Recovery:	Not reported
Stage 1 Installation Date:	Not reported

Map ID  
Direction  
Distance  
Elevation

MAP FINDINGS

Site

Database(s)

EDR ID Number  
EPA ID Number

**HARRISBURG LAND (Continued)**

**U003841864**

Install Date:	01/01/1980
Tank Registration Date:	02/08/1990
Number of Compartments:	1
Tank Capacity:	2000
Tank Singlewall:	N
Tank Doublewall:	N
Pipe Type:	Not reported
UST ID:	130875
Facility ID:	82637
Ai Number:	52029
Tank Id:	3
Tank Status (Current):	REMOVED FROM GROUND
Tank Status Date:	08/31/1991
Empty:	N
Tank Regulatory Status:	FULLY REGULATED
Tank Int Prot (Internal Tank Lining Date):	Not reported
Piping Design (Single Wall):	N
Piping Design (Double Wall):	N
Tank Ext Cont(Fac-Built Nonmetallic Jacket):	N
Tank Ext Cont(Syn Tank-Pit/Piping-Trench Liner):	N
Tank Ext Cont(Tank Vault/Rigid Trench Liner):	N
Piping Ext Cont(Fac-Built Nonmetallic Jacket):	N
Piping Ext Cont(Syn Tank-Pit/Piping-Trench Liner):	N
Piping Ext Cont(Tank Vault/Rigid Trench Liner):	N
Tank Material (Steel):	Y
Tank Material(Frp(Fiberglass-Reinforced Plastic):	N
Tank Mat(Composite (Steel W/Ext Frp Cladding)):	N
Tank Mat(Concrete):	N
Tank Mat(Jacketed (Steel W/Ext Nonmetallic Jck)):	N
Tank Mat(Coated(Steel W/ExtPolyurethane Cladding)):	N
Piping Material (Steel):	N
Piping Mat(Frp(Fiberglass Reinforced Plastic):	N
Piping Mat(Concrete):	N
Piping Mat(Jacketed(Steel W/Ext Nonmetallic Jacket)):	N
Piping Mat(Nonmetallic Flex Piping):	N
PipingConnect/Valves(Shear/Impact Valves(Under Disp)):	N
Piping Connect/Valves(Steel Swing-Joints(End Of Piping)):	N
Piping Connect/Valves (Flex Connectors(Ends Of Piping)):	N
Tank Corr Prot Meth(TCPM)(Cathodic-Field Installation):	N
TCPM (ExtDielectricCoat/Laminate/Tape/Wrap):	N
TCPM(Cathodic Prot-FacInstallation):	N
TCPM(Composite Tank(Steel W/Frp Ext Laminate):	N
TCPMeth(Coated Tank(Steel W/ExtPolyurethaneLaminate):	N
TCPM(FRP Tank Or Piping(Noncorrodible)):	N
TCPM(Ext Nonmetallic Jacket):	N
TCPMeth(Unnecessary Per Corrosion Prot Spec):	N
Piping Corr Prot Meth(Dielectric Coat/Laminate/Tape/Wrap):	N
Piping Corr Prot Method(PCPM) (Cathodic Factory Install):	N
PCPM(Cathodic Prot-Field Install):	N
PCPMMethod (FRP Tank Or Piping(Noncorrodible):	N
PCPM(Nonmetallic FlexPiping (Noncorrodible)):	N
PCPMeth(Isolated Open Area/2nd Containment):	N
PCPM (Dual Protected):	N
PCPM(Unnec Per Corrosion Prot Specialist):	N
Tank Corr Prot Compliance Flag:	N
Piping Corr Prot Compliance Flag:	N
Tank Corrosion Prot Variance:	N

Map ID  
Direction  
Distance  
Elevation

MAP FINDINGS

Site

Database(s)

EDR ID Number  
EPA ID Number

**HARRISBURG LAND (Continued)**

**U003841864**

Piping Corrosion Prot Variance: N  
Temp Out Of Service Compliance: N  
Technical Compliance Flag: N  
Tank Tested Flag: Y  
Installation Signature Date: 03/19/1990

**Compartment Records:**

Tank ID: 3  
Tank Capacity: 2000  
UST Comprt ID: 135084  
UST ID: 130875  
AI Number: 52029  
Compartment ID: A  
Substance Stored1: UNKNOWN  
Substance Stored2: Not reported  
Substance Stored3: Not reported  
CompartmentReleaseDetectionMethod(Vapor): N  
CRDM(GW Monitoring): N  
CRDM(Monitoring Of Secondary Cont Barrier): N  
CRDM(Auto Tank Gauge Test/Inv Control): N  
CRDM(Interstitial Monitoring SecWall/Jacket): N  
CRDM(Wkly Manual Gauging(Tanks<=1000 G): N  
CRDM(Mthly Tank Gauging(Emer Gen Tanks): N  
CRDM(Sir (Stat Inv Reconciliation)/Inv Control): N  
PipingReleaseDetectionMethod(PRDM)(Vapor): N  
PRDM(Groundwater Monitoring): N  
PRDM(Monitoring Sec Containment Barrier): N  
PRDM(InterstitialMonitoring w/in SecWall/Jacket): N  
PRDM(Mthly Piping Tightness Test)@.2Gph: N  
PRDM(AnnualPipingTightTest/ElecMon@.1Gph: N  
PRDM(TriennialTightTest(Suction/GravityPiping): N  
PRDM AutoLineLeakDet(3.0 Gph PressPiping): N  
PRDM(Sir(StatInv Recon)/Inv Control)): N  
PRDM(Exempt System Suction: N  
Spill Overfill Prevention Equip(SOPE): N  
SOPE(Spill Cont/Bucket/Sump): N  
SOPE(DelShut-Off Valve ): N  
SOPE(FlowRestrictorValue: N  
SOPE(Alarm (Set@<=90%) W/3a Or 3b: N  
SOPE(N/A Deliveries To Tank<=25G): N  
Compartment Release Det Compliance Flag: N  
Piping Release Detection Compliance Flag ): N  
Spill/OverfillPreventionCompliance Flag: N  
Compartment Release Detection Variance: N  
Piping Release Detection Variance: N  
Spill And Overfill Prevention Variance: N  
Stage I Vapor Recovery: Not reported  
Stage 1 Installation Date: Not reported

Install Date: 01/01/1980  
Tank Registration Date: 02/08/1990  
Number of Compartments: 1  
Tank Capacity: 2000  
Tank Singlewall: N  
Tank Doublewall: N  
Pipe Type: Not reported  
UST ID: 130876



Map ID  
Direction  
Distance  
Elevation

MAP FINDINGS

Site

Database(s)

EDR ID Number  
EPA ID Number

**HARRISBURG LAND (Continued)**

**U003841864**

Facility ID:	82637
Ai Number:	52029
Tank Id:	2
Tank Status (Current):	REMOVED FROM GROUND
Tank Status Date:	08/31/1991
Empty:	N
Tank Regulatory Status:	FULLY REGULATED
Tank Int Prot (Internal Tank Lining Date):	Not reported
Piping Design (Single Wall):	N
Piping Design (Double Wall):	N
Tank Ext Cont(Fac-Built Nonmetallic Jacket):	N
Tank Ext Cont(Syn Tank-Pit/Piping-Trench Liner):	N
Tank Ext Cont(Tank Vault/Rigid Trench Liner):	N
Piping Ext Cont(Fac-Built Nonmetallic Jacket):	N
Piping Ext Cont(Syn Tank-Pit/Piping-Trench Liner):	N
Piping Ext Cont(Tank Vault/Rigid Trench Liner):	N
Tank Material (Steel):	Y
Tank Material(Frp(Fiberglass-Reinforced Plastic):	N
Tank Mat(Composite (Steel W/Ext Frp Cladding)):	N
Tank Mat(Concrete):	N
Tank Mat(Jacketed (Steel W/Ext Nonmetallic Jck)):	N
Tank Mat(Coated(Steel W/ExtPolyurethane Cladding)):	N
Piping Material (Steel):	N
Piping Mat(Frp(Fiberglass Reinforced Plastic):	N
Piping Mat(Concrete):	N
Piping Mat(Jacketed(Steel W/Ext Nonmetallic Jacket)):	N
Piping Mat(Nonmetallic Flex Piping):	N
PipingConnect/Valves(Shear/Impact Valves(Under Disp)):	N
Piping Connect/Valves(Steel Swing-Joints(End Of Piping)):	N
Piping Connect/Valves (Flex Connectors(Ends Of Piping)):	N
Tank Corr Prot Meth(TCPM)(Cathodic-Field Installation):	N
TCPM (ExtDielectricCoat/Laminate/Tape/Wrap):	N
TCPM(Cathodic Prot-FacInstallation):	N
TCPM(Composite Tank(Steel W/Frp Ext Laminate):	N
TCPMeth(Coated Tank(Steel W/ExtPolyurethaneLaminate):	N
TCPM(FRP Tank Or Piping(Noncorrodible)):	N
TCPM(Ext Nonmetallic Jacket):	N
TCPMeth(Unnecessary Per Corrosion Prot Spec):	N
Piping Corr Prot Meth(Dielectric Coat/Laminate/Tape/Wrap):	N
Piping Corr Prot Method(PCPM) (Cathodic Factory Install):	N
PCPM(Cathodic Prot-Field Install):	N
PCPMeth (FRP Tank Or Piping(Noncorrodible):	N
PCPM(Nonmetallic FlexPiping (Noncorrodible)):	N
PCPMeth(Isolated Open Area/2nd Containment):	N
PCPM (Dual Protected):	N
PCPM(Unnec Per Corrosion Prot Specialist):	N
Tank Corr Prot Compliance Flag:	N
Piping Corr Prot Compliance Flag:	N
Tank Corrosion Prot Variance:	N
Piping Corrosion Prot Variance:	N
Temp Out Of Service Compliance:	N
Technical Compliance Flag:	N
Tank Tested Flag:	Y
Installation Signature Date:	03/19/1990
Compartment Records:	
Tank ID:	2
Tank Capacity:	2000

Map ID  
Direction  
Distance  
Elevation

MAP FINDINGS

Site

Database(s)

EDR ID Number  
EPA ID Number

**HARRISBURG LAND (Continued)**

**U003841864**

UST Comprt ID:	135085
UST ID:	130876
AI Number:	52029
Compartment ID:	A
Substance Stored1:	NAPHTHA
Substance Stored2:	Not reported
Substance Stored3:	Not reported
CompartmentReleaseDetectionMethod(Vapor):	N
CRDM(GW Monitoring):	N
CRDM(Monitoring Of Secondary Cont Barrier):	N
CRDM(Auto Tank Gauge Test/Inv Control):	N
CRDM(Interstitial Monitoring SecWall/Jacket):	N
CRDM(Wkly Manual Gauging(Tanks<=1000 G):	N
CRDM(Mthly Tank Gauging(Emer Gen Tanks):	N
CRDM(Sir (Stat Inv Reconciliation)/Inv Control):	N
PipingReleaseDetectionMethod(PRDM)(Vapor):	N
PRDM(Groundwater Monitoring):	N
PRDM(Monitoring Sec Containment Barrier):	N
PRDM(InterstitialMonitoring w/in SecWall/Jacket):	N
PRDM(Mthly Piping Tightness Test)@.2Gph:	N
PRDM(AnnualPipingTightTest/ElecMon@.1Gph:	N
PRDM(TriennialTightTest(Suction/GravityPiping):	N
PRDM AutoLineLeakDet(3.0 Gph PressPiping):	N
PRDM(Sir(StatInv Recon)/Inv Control)):	N
PRDM(Exempt System Suction:	N
Spill Overfill Prevention Equip(SOPE):	N
SOPE(Spill Cont/Bucket/Sump):	N
SOPE(DelShut-Off Valve ):	N
SOPE(FlowRestrictorValue:	N
SOPE(Alarm (Set@<=90%) W/3a Or 3b:	N
SOPE(N/A Deliveries To Tank<=25G):	N
Compartment Release Det Compliance Flag:	N
Piping Release Detection Compliance Flag ):	N
Spill/OverfillPreventionCompliance Flag:	N
Compartment Release Detection Variance:	N
Piping Release Detection Variance:	N
Spill And Overfill Prevention Variance:	N
Stage I Vapor Recovery:	Not reported
Stage 1 Installation Date:	Not reported

**Construction Notification:**

NOC ID:	12138
Facility ID:	82637
AI Number:	52029
Application Received Date:	03/22/2010
Scheduled Construction Date:	04/14/2010
UST Improvement:	N
UST Installation:	N
UST Removal:	Y
UST Repair:	N
UST Return To Service:	N
UST Replacement:	N
UST Abandonment:	N
UST Stage I:	N
AST Installation:	N
AST Stage I:	N

Map ID  
Direction  
Distance  
Elevation

MAP FINDINGS

Site

Database(s)

EDR ID Number  
EPA ID Number

**HARRISBURG LAND (Continued)**

**U003841864**

Historical Tracking Number: NONE  
Waiver Flag: N  
Late Filing Flag: Y  
Form Received Date: Not reported  
Signature Date On Form: Not reported  
Signature Name On Form: Not reported  
Signature Company On Form: Not reported  
Signature Title On Form: Not reported  
Signature Role: Not reported  
Owner Name At Time Of Construction: Not reported  
Owner CN At Time Of Construction: Not reported  
Owner AR At Time Of Construction: 60540  
General Desc Of Prop Construct: REMOVAL OF (1) 500 GALLON UST

**Facility Billing Contacts:**

Contact Organization Name: HARRISBURG LAND LTD CO  
Contact Mailing Address (Delivery): 8050 HARRISBURG BLVD  
Contact Mailing Address (Internal Delivery): Not reported  
Contact Mailing City/State/Zip: HOUSTON, TX 77012 1604  
Phone Number/Ext: /  
Contact Fax Number/Ext: /  
Contact Email Address: Not reported  
Contact Address Deliverable: Y  
Facility ID: 82637  
Additional ID: 129462492002089  
Princ ID: 439351842003090  
AI Number: 52029  
Facility Name: HARRISBURG LAND  
AR Number: Not reported  
AR UST Number Suffix: Not reported  
AR AST Number Suffix: Not reported  
Contact Name/Title: /

**AST:**

Name: HARRISBURG LAND  
Address: 8050 HARRISBURG BLVD  
City,State,Zip: HOUSTON, TX 770121604  
Facility ID: 82637  
Additional ID: 129462492002089  
AI Number: 52029  
Facility Type: WHOLESALE  
Facility Begin Date: 03/28/1990  
Facility Status: INACTIVE  
Facility Exempt Status: N  
Records Off-Site: N  
UST Financial Assurance Required: N  
Number of Active ASTs: 0  
Site Location Description: Not reported  
Site Location (nearest city name): Not reported  
Site Location (county name): HARRIS  
Site Location (TCEQ region): 12  
Site Location (location zip): 77012  
Contact Name/Title: DAVID JACKSON/DIR OPERATIONS  
Contact Organization Name: HARRISBURG LAND LTD  
Contact Mailing Address1: Not reported

Map ID  
Direction  
Distance  
Elevation

MAP FINDINGS

Site

Database(s)

EDR ID Number  
EPA ID Number

**HARRISBURG LAND (Continued)**

**U003841864**

Contact Mailing Address2: Not reported  
Contact CityStateZip: Not reported  
Contact Telephone: 7139239771  
Contact Address Deliverable: Not reported  
Contact Fax Number: Not reported  
Contact Email Address: Not reported  
Signature Date on Earliest Reg Form: 02/06/1990  
Signature First Name on Earliest Reg Form: DAVID K  
Application Received Date on Earliest Reg Form: 02/08/1990  
Signature Middle Name on Earliest Reg Form: Not reported  
Signature Last Name on Earliest Reg Form: JACKSON  
Signature Title on Earliest Reg Form: DIR OPERATIONS  
Signature Role on Earliest Reg Form: Not reported  
Signature Company on Earliest Reg Form: Not reported  
Enforcement Action: Not reported  
Facility Not Inspectable: N  
Facility Not Inspectable Reason A: Not reported  
Facility Not Inspectable Reason B: Not reported  
Enforcement Action Date: Not reported

Facility:

Facility ID: 82637  
Tank ID: 1  
AST ID: 158518  
AI Number: 52029  
Install Date: 01/01/1989  
Tank Registration Date: 02/08/1990  
Mult Comp: N  
Tank Status: OUT OF USE  
Tank Status Date: 10/31/1990  
Tank Reg Status: FULLY REGULATED  
Tank Capacity: 10000  
Substance: DIESEL  
Other Substance B: Not reported  
Other Substance C: Not reported  
Steel: Y  
Fiber: N  
Aluminum: N  
Metal: N  
Concrete: N  
Dike: N  
Liner: N  
Contains CO: N  
Contains NO: N  
Vapor Rec: Not reported  
Inst Stage Date: Not reported

**H35** **FIRE PROTECTION SERVICE, INC.**  
**ESE** **8050 HARRISBURG BLVD**  
**1/8-1/4** **HOUSTON, TX 77521**  
**0.246 mi.**  
**1299 ft.** **Site 2 of 2 in cluster H**

**LPST** **S108869746**  
**VCP** **N/A**  
**TIER 2**

**Relative:** **LPST:**  
**Lower** **Name:** **TEXAS MARINE SUPPLY INC**  
**Actual:** **Address:** **8050 HARRISBURG BLVD**  
**17 ft.** **City,State,Zip:** **HOUSTON, TX**

Map ID  
Direction  
Distance  
Elevation

MAP FINDINGS

Site

Database(s)

EDR ID Number  
EPA ID Number

**FIRE PROTECTION SERVICE, INC. (Continued)**

**S108869746**

Facility ID: Not reported  
LPST Id: 96968  
Facility Location: Not reported  
TCEQ Region# and City: REGION 12 - HOUSTON  
Region City: Not reported  
Discovered Date: 03/12/1991  
Entered Date: 10/17/1990  
Reported Date: 10/08/1990  
Closure Date: 10/04/1990  
Priority: 4A - SOIL CONTAMINATION ONLY REQUIRES FULL SITE ASSESSMENT RAP  
Program: 2 - REGION  
CA Status: 6A - FINAL CONCURRENCE ISSUED  
Priority Description: Not reported  
**Status: Not reported**  
Coordinators Primary: Not reported  
Coordinators RPR: Not reported  
Responsible Party Name: Not reported  
Responsible Party Contact: Not reported  
Responsible Party Address: Not reported  
Responsible Party City,St,Zip: Not reported  
Responsible Party Telephone: Not reported  
Reported Date: 10/08/1990  
Case Start Date: 10/04/1990

**VCP TCEQ:**

Name: TEXAS MARINE SUPPLY  
Address: 8050 HARRISBURG BLVD  
City,State,Zip: HOUSTON, TX 77012  
Region: REGION 12 - HOUSTON  
Facility ID: 841  
VCP Record Date: 09/23/1998  
Facility Type: PROPERTY COMMERCIAL  
PCA Number: 31751  
Project Manager: VBURKHAR  
Phase: COMPLETED  
Acres at Site: 6.0173  
REM Program: VCP  
RN Number: RN101897726  
Former Facility Type: Not reported  
Site Address Description: Not reported  
Near City Name: HOUSTON  
Administrative Status: INACTIVE  
Region Notified of Application: 09/18/1998  
RCRIS Number: Not reported  
Air REM Method: Not reported  
GW REM Method: Not reported  
EPA Texas ID/CERCLIS Registration: Not reported  
Soil REM Method: Not reported  
Surf Water REM Method: Not reported  
CCOC Date: Not reported  
Risk Reduction or Petroleum Storage Tank:PST  
Air Inst Eng Controls: Not reported  
TNRCC Solid Waste Registration: Not reported  
GW Inst Eng Controls: Not reported  
TX Risk Reduction Program: Not reported  
Sediment Inst Eng Controls: Not reported  
Soil Inst Eng Controls: Not reported

Map ID  
Direction  
Distance  
Elevation

MAP FINDINGS

Site

Database(s)

EDR ID Number  
EPA ID Number

**FIRE PROTECTION SERVICE, INC. (Continued)**

**S108869746**

Certificate of Completion Date: 05/09/2000  
Standards: PLAN A  
Surf Water Inst Eng Controls: Not reported  
Remedy Type: EXCAVATION AND DISPOSAL  
Air Target COC Class: Not reported  
Date Cashier Check Received: 09/18/1998  
GW Target COC Class: Not reported  
Sediment Target COC Class: Not reported  
Application Accepted?: Y  
Application Accepted Date: 10/15/1998  
Soil Target COC Class: PETROLEUM (BTEX)  
Surface Water Target COC Class: Not reported  
Alternate VCP ID: 841  
Leaking Petroleum Storage Registration Tag: 86968  
Project Number: 317510  
Off Site?: Not reported  
Media: MICROFILM  
IOP Number: Not reported  
File Location: CR  
Latitude: 29.84320  
Longitude: -95.44000

**TIER 2:**

Facility Id/Name: FATR20074Y9D5H002CWU/FIRE PROTECTION SERVICE, INC.  
Reporting Year: 2007  
Facility Country: USA  
Facility Department: Not reported  
Facility Date Modified: 8/5/2008  
Date Tier 2 Signed: 1/24/2008  
Mailing Address: Not reported  
Mailing City/State/Country: Not reported  
Dikes/Other Safeguard Meas Emp: Not reported  
All Chemicals Same As Last Year: True  
State Fees Total: 50  
Number Of Employess On Site: 45  
Site Map: T  
Fire District: Houston Fire Dept.  
Submitted By: Richard Lopez / Safety Director  
Latitude: Not reported  
Longitude: Not reported  
Lat/Long Location Desc: Not reported  
Lat/Long Method: Not reported  
Site Coordinate Abbr Submitted: Not reported  
Number Of Emp. Required: Not reported  
Fail Valid: Not reported  
Site Coordinate Abbr Submitted: Not reported  
Mail Address: Not reported  
Mail City: Not reported  
Mail State Req.: Not reported  
Fire District: Not reported  
Additional Mail Addr: Not reported

Facility Id/Name: FATR20064Y9D5H002CWU/FIRE PROTECTION SERVICE, INC.  
Reporting Year: 2006  
Facility Country: USA  
Facility Department: Not reported  
Facility Date Modified: 10/10/2007

Map ID  
Direction  
Distance  
Elevation

MAP FINDINGS

Site

Database(s)

EDR ID Number  
EPA ID Number

**FIRE PROTECTION SERVICE, INC. (Continued)**

**S108869746**

Date Tier 2 Signed: 2/16/2007  
Mailing Address: Not reported  
Mailing City/State/Country: Not reported  
Dikes/Other Safeguard Meas Emp: Not reported  
All Chemicals Same As Last Year: True  
State Fees Total: 50  
Number Of Employess On Site: 45  
Site Map: T  
Fire District: Houston Fire Dept.  
Submitted By: Richard Lopez  
Latitude: Not reported  
Longitude: Not reported  
Lat/Long Location Desc: Not reported  
Lat/Long Method: Not reported  
Site Coordinate Abbr Submitted: Not reported  
Number Of Emp. Required: Not reported  
Fail Valid: Not reported  
Site Coordinate Abbr Submitted: Not reported  
Mail Address: Not reported  
Mail City: Not reported  
Mail State Req.: Not reported  
Fire District: Not reported  
Additional Mail Addr: Not reported

Notes: Not reported  
Validation: Not reported

Notes: Not reported  
Validation: Not reported

**36**  
**West**  
**1/4-1/2**  
**0.283 mi.**  
**1492 ft.**

**FUEL STOP N GO**  
**7530 HARRISBURG BLVD**  
**HOUSTON, TX 77012**

**Relative:**  
**Higher**

**Actual:**  
**30 ft.**

**LPST:**

Name: HAPPY GROCERY  
Address: 7530 HARRISBURG BLVD  
City,State,Zip: HOUSTON, TX 77012  
Facility ID: 0065273  
LPST Id: 118198  
Facility Location: 7530 HARRISBURG BLVD  
TCEQ Region# and City: REGION 12 - HOUSTON  
Region City: HOUSTON  
Discovered Date: 12/31/3000  
Entered Date: 12/10/2009  
Reported Date: 10/23/2009  
Closure Date: 10/23/2009  
Priority: 4.1 - GW IMPACTED NO APPARENT THREATS OR IMPACTS TO RECEPTORS  
Program: 1 - RPR  
CA Status: 3 - MONITORING  
Priority Description: Groundwater is affected.  
**Status: SITE ASSESSMENT**

**LPST** **U003423018**  
**UST** **N/A**  
**ASBESTOS**  
**Financial Assurance**  
**GCC**  
**PST STAGE 2**

Map ID  
Direction  
Distance  
Elevation

MAP FINDINGS

Site

Database(s)

EDR ID Number  
EPA ID Number

**FUEL STOP N GO (Continued)**

**U003423018**

Coordinators Primary: 1/1P  
Coordinators RPR: DRR  
Responsible Party Name: Not reported  
Responsible Party Contact: DO DOI THI  
Responsible Party Address: 7530 HARRISBURG BLVD  
Responsible Party City,St,Zip: HOUSTON, TX 77012  
Responsible Party Telephone: 832/433-0023  
Reported Date: 10/23/2009  
Case Start Date: 10/23/2009

**UST:**

Name: FUEL STOP N GO  
Address: 7530 HARRISBURG BLVD  
City,State,Zip: HOUSTON, TX 770121458  
AI Number: 65273  
Facility Type: RETAIL  
Facility Begin Date: 12/28/1993  
Facility Status: ACTIVE  
Additional ID: 684519392002175  
Facility Exempt Status: N  
Records Off-Site: No  
UST Financial Assurance Required: Yes  
Number Of Active UST: 1  
Site Location Description: Not reported  
Site Location (Nearest City Name): Not reported  
Site Location (County Name): HARRIS  
Site Location (Tceq Region): 12  
Site Location (Location Zip): 77012  
Contact Name/Title: SHAHID MOMIN,MGR  
Contact Organization Name: FUEL STOP N GO  
Contact Mailing Address1: Not reported  
Contact Mailing Address2: Not reported  
Contact Mailing City/State/Zip: Not reported  
Contact Telephone: 8326772430  
Facility Contact Address Deliverable: Not reported  
Contact Fax Number: Not reported  
Contact Email Address: Not reported  
Signature Date On Earliest Reg Form: 07/05/2019  
Signature Name/Title On Earliest Reg Form: MANSOOR A BUKHARI,REPRESENTATIVE  
Application Received Date On Earliest Reg Form: 07/08/2019  
Signature Role On Earliest Reg Form: LEGAL AUTH REP OWNER  
Signature Company On Earliest Reg Form: Not reported  
Enforcement Action: No  
Facility Not Inspectable: No

**Operator:**

Princ ID: 527389752014212  
Additional ID: 684519392002175  
AI Number: 65273  
Operator CN: CN604642298  
Operator Name: AMISH C-STORE INC  
Operator Effective Begin Date: 01/01/2014  
Operator Type: CO  
Operator Role: OWNOPRCON  
Contact Name: SHAHID MOMIN/MGR  
Contact Organization Name: AMISH C-STORE INC  
Contact Mailing Address (Delivery): 7530 HARRISBURG BLVD



Map ID  
Direction  
Distance  
Elevation

MAP FINDINGS

Site

Database(s)

EDR ID Number  
EPA ID Number

**FUEL STOP N GO (Continued)**

**U003423018**

Contact Mailing Address (Internal Delivery):	Not reported
Contact Mailing City/State/Zip:	HOUSTON TX 77012-1458
Contact Phone Country Code:	1
Contact Phone Area Code:	832
Contact Phone Number:	6772430
Contact Phone Extension:	0
Contact Fax Country Code:	Not reported
Contact Fax Area Code:	Not reported
Contact Fax Number:	Not reported
Contact Fax Extension:	Not reported
Contact Email Address:	Not reported
Contact Address Deliverable:	Not reported

Owner:

Owner CN:	CN604642298
Owner Last Name:	AMISH C-STORE INC
Owner First Name:	Not reported
Owner Middle Name:	Not reported
Owner Type:	CO
Contact Mailing Address (Delivery):	7530 HARRISBURG BLVD
Contact Mailing Address (Internal Delivery):	Not reported
Contact Mailing City:	HOUSTON
Contact Mailing State:	TX
Contact Mailing Zip:	77012
Contact Mailing Zip5:	1458
Contact Phone Number/Ext:	1 832 6772430/0
Contact Fax Country Code:	Not reported
Contact Fax Number/Ext:	/
Contact Email Address:	Not reported
Contact Address Deliverable:	Not reported
Princ ID:	527389752014212
Additional ID:	684519392002175
AI Number:	65273
Owner Effective Begin Date:	01/01/2014
State Tax ID:	32049274312
Contact Role:	OWNOPRCON
Contact Name/Title:	SHAHID MOMIN/MGR
Contact Organization Name:	AMISH C-STORE INC

Self Certification:

Self Cert ID:	97041
Cert ID:	322831
AI Number:	65273
Self Certification Date:	07/05/2019
Signature Name/Title:	MANSOOR A BUKHARI REPRESENTATIVE
Signature Type Role:	LEGAL AUTH REP OWNER
Filing Status:	RENEWAL
Registration Self Certification Flag:	Y
Facility Fees Self Certification Flag:	Y
Financial Assurance Self Certification Flag:	Y
Technical Standards Self Certification Flag:	Y
Delivery Certificate Expiration Date:	07/31/2020
Reporting Method:	P
Tank Corrosion Protection Compliance:	Y
Piping Corrosion Protection Compliance:	Y
Compartment Release Detection Compliance:	Y

Map ID  
Direction  
Distance  
Elevation

MAP FINDINGS

Site

Database(s)

EDR ID Number  
EPA ID Number

**FUEL STOP N GO (Continued)**

**U003423018**

Piping Release Detection Compliance:	Y
Spill Prevention/Overfill Compliance:	Y
Self Cert ID:	97041
Cert ID:	306449
AI Number:	65273
Self Certification Date:	07/11/2018
Signature Name/Title:	MANSOOR BUKARI REP
Signature Type Role:	LEGAL AUTH REP OWNER
Filing Status:	RENEWAL
Registration Self Certification Flag:	Y
Facility Fees Self Certification Flag:	Y
Financial Assurance Self Certification Flag:	Y
Technical Standards Self Certification Flag:	Y
Delivery Certificate Expiration Date:	07/31/2019
Reporting Method:	P
Tank Corrosion Protection Compliance:	Y
Piping Corrosion Protection Compliance:	Y
Compartment Release Detection Compliance:	Y
Piping Release Detection Compliance:	Y
Spill Prevention/Overfill Compliance:	Y
Self Cert ID:	97041
Cert ID:	288986
AI Number:	65273
Self Certification Date:	06/30/2017
Signature Name/Title:	MANSOOR BUKHARI REP
Signature Type Role:	LEGAL AUTH REP OWNER
Filing Status:	RENEWAL
Registration Self Certification Flag:	Y
Facility Fees Self Certification Flag:	Y
Financial Assurance Self Certification Flag:	Y
Technical Standards Self Certification Flag:	Y
Delivery Certificate Expiration Date:	07/31/2018
Reporting Method:	P
Tank Corrosion Protection Compliance:	Y
Piping Corrosion Protection Compliance:	Y
Compartment Release Detection Compliance:	Y
Piping Release Detection Compliance:	Y
Spill Prevention/Overfill Compliance:	Y
Self Cert ID:	97041
Cert ID:	272173
AI Number:	65273
Self Certification Date:	06/09/2016
Signature Name/Title:	MANSOOR BUKHARI REP
Signature Type Role:	LEGAL AUTH REP OWNER
Filing Status:	RENEWAL
Registration Self Certification Flag:	Y
Facility Fees Self Certification Flag:	Y
Financial Assurance Self Certification Flag:	Y
Technical Standards Self Certification Flag:	Y
Delivery Certificate Expiration Date:	07/31/2017
Reporting Method:	P
Tank Corrosion Protection Compliance:	Y
Piping Corrosion Protection Compliance:	Y
Compartment Release Detection Compliance:	Y

Map ID  
Direction  
Distance  
Elevation

MAP FINDINGS

Site

Database(s)

EDR ID Number  
EPA ID Number

**FUEL STOP N GO (Continued)**

**U003423018**

Piping Release Detection Compliance: Y  
Spill Prevention/Overfill Compliance: Y  
  
Self Cert ID: 97041  
Cert ID: 255564  
AI Number: 65273  
Self Certification Date: 07/11/2015  
Signature Name/Title: MANSOOR BURKHANI REP  
Signature Type Role: LEGAL AUTH REP OWNER  
Filing Status: RENEWAL  
Registration Self Certification Flag: Y  
Facility Fees Self Certification Flag: Y  
Financial Assurance Self Certification Flag: Y  
Technical Standards Self Certification Flag: Y  
Delivery Certificate Expiration Date: 07/31/2016  
Reporting Method: P  
Tank Corrosion Protection Compliance: Y  
Piping Corrosion Protection Compliance: Y  
Compartment Release Detection Compliance: Y  
Piping Release Detection Compliance: Y  
Spill Prevention/Overfill Compliance: Y

Self Cert ID: 97041  
Cert ID: 239505  
AI Number: 65273  
Self Certification Date: 07/20/2014  
Signature Name/Title: MANSOOR A BUKHARI REP  
Signature Type Role: LEGAL AUTH REP OWNER  
Filing Status: INITIAL  
Registration Self Certification Flag: Y  
Facility Fees Self Certification Flag: Y  
Financial Assurance Self Certification Flag: Y  
Technical Standards Self Certification Flag: Y  
Delivery Certificate Expiration Date: 07/31/2015  
Reporting Method: P  
Tank Corrosion Protection Compliance: Y  
Piping Corrosion Protection Compliance: Y  
Compartment Release Detection Compliance: Y  
Piping Release Detection Compliance: Y  
Spill Prevention/Overfill Compliance: Y

Self Cert ID: 97041  
Cert ID: 222515  
AI Number: 65273  
Self Certification Date: 07/20/2013  
Signature Name/Title: SYED KHALIQ REP  
Signature Type Role: LEGAL AUTH REP OWNER  
Filing Status: RENEWAL  
Registration Self Certification Flag: Y  
Facility Fees Self Certification Flag: Y  
Financial Assurance Self Certification Flag: Y  
Technical Standards Self Certification Flag: Y  
Delivery Certificate Expiration Date: 04/30/2014  
Reporting Method: P  
Tank Corrosion Protection Compliance: Y  
Piping Corrosion Protection Compliance: Y  
Compartment Release Detection Compliance: N

Map ID  
Direction  
Distance  
Elevation

MAP FINDINGS

Site

Database(s)

EDR ID Number  
EPA ID Number

**FUEL STOP N GO (Continued)**

**U003423018**

Piping Release Detection Compliance: Y  
Spill Prevention/Overfill Compliance: Y  
  
Self Cert ID: 97041  
Cert ID: 157437  
AI Number: 65273  
Self Certification Date: 05/21/2012  
Signature Name/Title: ROZINA ALI PRES  
Signature Type Role: OWNER  
Filing Status: INITIAL  
Registration Self Certification Flag: Y  
Facility Fees Self Certification Flag: Y  
Financial Assurance Self Certification Flag: Y  
Technical Standards Self Certification Flag: Y  
Delivery Certificate Expiration Date: 04/30/2013  
Reporting Method: Not reported  
Tank Corrosion Protection Compliance: Not reported  
Piping Corrosion Protection Compliance: Not reported  
Compartment Release Detection Compliance: Not reported  
Piping Release Detection Compliance: Not reported  
Spill Prevention/Overfill Compliance: Not reported

Self Cert ID: 97041  
Cert ID: 157436  
AI Number: 65273  
Self Certification Date: 02/18/2009  
Signature Name/Title: DOI THI DO OWNER  
Signature Type Role: OWNER  
Filing Status: RENEWAL  
Registration Self Certification Flag: Y  
Facility Fees Self Certification Flag: Y  
Financial Assurance Self Certification Flag: Y  
Technical Standards Self Certification Flag: Y  
Delivery Certificate Expiration Date: 02/28/2010  
Reporting Method: Not reported  
Tank Corrosion Protection Compliance: Not reported  
Piping Corrosion Protection Compliance: Not reported  
Compartment Release Detection Compliance: Not reported  
Piping Release Detection Compliance: Not reported  
Spill Prevention/Overfill Compliance: Not reported

Self Cert ID: 97041  
Cert ID: 157435  
AI Number: 65273  
Self Certification Date: 08/30/2008  
Signature Name/Title: DOI THI DO OWNER  
Signature Type Role: OWNER  
Filing Status: RENEWAL  
Registration Self Certification Flag: Y  
Facility Fees Self Certification Flag: Y  
Financial Assurance Self Certification Flag: Y  
Technical Standards Self Certification Flag: Y  
Delivery Certificate Expiration Date: 02/28/2009  
Reporting Method: Not reported  
Tank Corrosion Protection Compliance: Not reported  
Piping Corrosion Protection Compliance: Not reported  
Compartment Release Detection Compliance: Not reported

Map ID  
Direction  
Distance  
Elevation

MAP FINDINGS

Site

Database(s)

EDR ID Number  
EPA ID Number

**FUEL STOP N GO (Continued)**

**U003423018**

Piping Release Detection Compliance:	Not reported
Spill Prevention/Overfill Compliance:	Not reported
Self Cert ID:	97041
Cert ID:	157434
AI Number:	65273
Self Certification Date:	02/15/2006
Signature Name/Title:	DO THI DOI OWNER
Signature Type Role:	OWNER
Filing Status:	RENEWAL
Registration Self Certification Flag:	Y
Facility Fees Self Certification Flag:	Y
Financial Assurance Self Certification Flag:	Y
Technical Standards Self Certification Flag:	Y
Delivery Certificate Expiration Date:	02/28/2007
Reporting Method:	Not reported
Tank Corrosion Protection Compliance:	Not reported
Piping Corrosion Protection Compliance:	Not reported
Compartment Release Detection Compliance:	Not reported
Piping Release Detection Compliance:	Not reported
Spill Prevention/Overfill Compliance:	Not reported
Self Cert ID:	97041
Cert ID:	157433
AI Number:	65273
Self Certification Date:	02/15/2005
Signature Name/Title:	DO THI DOI OWNER
Signature Type Role:	OWNER
Filing Status:	RENEWAL
Registration Self Certification Flag:	Y
Facility Fees Self Certification Flag:	Y
Financial Assurance Self Certification Flag:	Y
Technical Standards Self Certification Flag:	Y
Delivery Certificate Expiration Date:	02/28/2006
Reporting Method:	Not reported
Tank Corrosion Protection Compliance:	Not reported
Piping Corrosion Protection Compliance:	Not reported
Compartment Release Detection Compliance:	Not reported
Piping Release Detection Compliance:	Not reported
Spill Prevention/Overfill Compliance:	Not reported
Self Cert ID:	97041
Cert ID:	157432
AI Number:	65273
Self Certification Date:	02/23/2004
Signature Name/Title:	DO THI DOI OWNER
Signature Type Role:	OWNER
Filing Status:	RENEWAL
Registration Self Certification Flag:	Y
Facility Fees Self Certification Flag:	Y
Financial Assurance Self Certification Flag:	Y
Technical Standards Self Certification Flag:	Y
Delivery Certificate Expiration Date:	02/28/2005
Reporting Method:	Not reported
Tank Corrosion Protection Compliance:	Not reported
Piping Corrosion Protection Compliance:	Not reported
Compartment Release Detection Compliance:	Not reported

Map ID  
Direction  
Distance  
Elevation

MAP FINDINGS

Site

Database(s)

EDR ID Number  
EPA ID Number

**FUEL STOP N GO (Continued)**

**U003423018**

Piping Release Detection Compliance:	Not reported
Spill Prevention/Overfill Compliance:	Not reported
Self Cert ID:	97041
Cert ID:	157431
AI Number:	65273
Self Certification Date:	02/09/2003
Signature Name/Title:	DO THI DOI OWNER
Signature Type Role:	OWNER
Filing Status:	RENEWAL
Registration Self Certification Flag:	Y
Facility Fees Self Certification Flag:	Y
Financial Assurance Self Certification Flag:	Y
Technical Standards Self Certification Flag:	Y
Delivery Certificate Expiration Date:	02/28/2004
Reporting Method:	Not reported
Tank Corrosion Protection Compliance:	Not reported
Piping Corrosion Protection Compliance:	Not reported
Compartment Release Detection Compliance:	Not reported
Piping Release Detection Compliance:	Not reported
Spill Prevention/Overfill Compliance:	Not reported
Self Cert ID:	97041
Cert ID:	157430
AI Number:	65273
Self Certification Date:	03/24/2002
Signature Name/Title:	DO THI DOI OWNER
Signature Type Role:	OWNER
Filing Status:	RENEWAL
Registration Self Certification Flag:	Y
Facility Fees Self Certification Flag:	Y
Financial Assurance Self Certification Flag:	Y
Technical Standards Self Certification Flag:	Y
Delivery Certificate Expiration Date:	02/28/2003
Reporting Method:	Not reported
Tank Corrosion Protection Compliance:	Not reported
Piping Corrosion Protection Compliance:	Not reported
Compartment Release Detection Compliance:	Not reported
Piping Release Detection Compliance:	Not reported
Spill Prevention/Overfill Compliance:	Not reported
Self Cert ID:	97041
Cert ID:	157429
AI Number:	65273
Self Certification Date:	04/23/2001
Signature Name/Title:	DO THI DO OWNER
Signature Type Role:	OWNER
Filing Status:	INITIAL
Registration Self Certification Flag:	Y
Facility Fees Self Certification Flag:	Y
Financial Assurance Self Certification Flag:	Y
Technical Standards Self Certification Flag:	Y
Delivery Certificate Expiration Date:	02/28/2002
Reporting Method:	Not reported
Tank Corrosion Protection Compliance:	Not reported
Piping Corrosion Protection Compliance:	Not reported
Compartment Release Detection Compliance:	Not reported

Map ID  
Direction  
Distance  
Elevation

MAP FINDINGS

Site

Database(s)

EDR ID Number  
EPA ID Number

**FUEL STOP N GO (Continued)**

**U003423018**

Piping Release Detection Compliance: Not reported  
Spill Prevention/Overfill Compliance: Not reported

**Tank:**

Install Date: 09/01/1987  
Tank Registration Date: 12/28/1993  
Number of Compartments: 1  
Tank Capacity: 10000  
Tank Singlewall: Y  
Tank Doublewall: N  
Pipe Type: Not reported  
UST ID: 149400  
Facility ID: 97041  
Ai Number: 65273  
Tank Id: 1A  
Tank Status (Current): REMOVED FROM GROUND  
Tank Status Date: 09/30/1995  
Empty: N  
Tank Regulatory Status: FULLY REGULATED  
Tank Int Prot (Internal Tank Lining Date): Not reported  
Piping Design (Single Wall): N  
Piping Design (Double Wall): N  
Tank Ext Cont(Fac-Built Nonmetallic Jacket): N  
Tank Ext Cont(Syn Tank-Pit/Piping-Trench Liner): N  
Tank Ext Cont(Tank Vault/Rigid Trench Liner): N  
Piping Ext Cont(Fac-Built Nonmetallic Jacket): N  
Piping Ext Cont(Syn Tank-Pit/Piping-Trench Liner): N  
Piping Ext Cont(Tank Vault/Rigid Trench Liner): N  
Tank Material (Steel): Y  
Tank Material(Frp(Fiberglass-Reinforced Plastic): N  
Tank Mat(Composite (Steel W/Ext Frp Cladding)): N  
Tank Mat(Concrete): N  
Tank Mat(Jacketed (Steel W/Ext Nonmetallic Jck)): N  
Tank Mat(Coated(Steel W/ExtPolyurethane Cladding)): N  
Piping Material (Steel): N  
Piping Mat(Frp(Fiberglass Reinforced Plastic): Y  
Piping Mat(Concrete): N  
Piping Mat(Jacketed(Steel W/Ext Nonmetallic Jacket)): N  
Piping Mat(Nonmetallic Flex Piping): N  
PipingConnect/Valves(Shear/Impact Valves(Under Disp)): N  
Piping Connect/Valves(Steel Swing-Joints(End Of Piping)): N  
Piping Connect/Valves (Flex Connectors(Ends Of Piping)): N  
Tank Corr Prot Meth(TCPM)(Cathodic-Field Installation): N  
TCPM (ExtDielectricCoat/Laminate/Tape/Wrap): N  
TCPM(Cathodic Prot-FacInstallation): N  
TCPM(Composite Tank(Steel W/Frp Ext Laminate): N  
TCPMeth(Coated Tank(Steel W/ExtPolyurethaneLaminate): N  
TCPM(FRP Tank Or Piping(Noncorrodible)): N  
TCPM(Ext Nonmetallic Jacket): N  
TCPMeth(Unnecessary Per Corrosion Prot Spec): N  
Piping Corr Prot Meth(Dielectric Coat/Laminate/Tape/Wrap): N  
Piping Corr Prot Method(PCPM) (Cathodic Factory Install): N  
PCPM(Cathodic Prot-Field Install): N  
PCPMethod (FRP Tank Or Piping(Noncorrodible): N  
PCPM(Nonmetallic FlexPiping (Noncorrodible)): N  
PCPMeth(Isolated Open Area/2nd Containment): N  
PCPM (Dual Protected): N

Map ID  
Direction  
Distance  
Elevation

MAP FINDINGS

Site

Database(s)

EDR ID Number  
EPA ID Number

**FUEL STOP N GO (Continued)**

**U003423018**

PCPM(Unnec Per Corrosion Prot Specialist): N  
Tank Corr Prot Compliance Flag: N  
Piping Corr Prot Compliance Flag: N  
Tank Corrosion Prot Variance: N  
Piping Corrosion Prot Variance: N  
Temp Out Of Service Compliance: N  
Technical Compliance Flag: N  
Tank Tested Flag: N  
Installation Signature Date: Not reported

**Compartment Records:**

Tank ID: 1A  
Tank Capacity: 10000  
UST Comprt ID: 165220  
UST ID: 149400  
AI Number: 65273  
Compartment ID: A  
Substance Stored1: GASOLINE  
Substance Stored2: Not reported  
Substance Stored3: Not reported  
CompartmentReleaseDetectionMethod(Vapor): N  
CRDM(GW Monitoring): N  
CRDM(Monitoring Of Secondary Cont Barrier): N  
CRDM(Auto Tank Gauge Test/Inv Control): N  
CRDM(Interstitial Monitoring SecWall/Jacket): N  
CRDM(Wkly Manual Gauging(Tanks<=1000 G): N  
CRDM(Mthly Tank Gauging(Emer Gen Tanks): N  
CRDM(Sir (Stat Inv Reconciliation)/Inv Control): N  
PipingReleaseDetectionMethod(PRDM)(Vapor): N  
PRDM(Groundwater Monitoring): N  
PRDM(Monitoring Sec Containment Barrier): N  
PRDM(InterstitialMonitoring w/in SecWall/Jacket): N  
PRDM(Mthly Piping Tightness Test)@.2Gph: N  
PRDM(AnnualPipingTightTest/ElecMon@.1Gph: N  
PRDM(TriennialTightTest(Suction/GravityPiping): N  
PRDM AutoLineLeakDet(3.0 Gph PressPiping): Y  
PRDM(Sir(StatInv Recon)/Inv Control)): N  
PRDM(Exempt System Suction: N  
Spill Overfill Prevention Equip(SOPE): N  
SOPE(Spill Cont/Bucket/Sump): N  
SOPE(DelShut-Off Valve) ): N  
SOPE(FlowRestrictorValue: N  
SOPE(Alarm (Set@<=90%) W/3a Or 3b: N  
SOPE(N/A Deliveries To Tank<=25G): N  
Compartment Release Det Compliance Flag: N  
Piping Release Detection Compliance Flag ): N  
Spill/OverfillPreventionCompliance Flag: N  
Compartment Release Detection Variance: N  
Piping Release Detection Variance: N  
Spill And Overfill Prevention Variance: N  
Stage I Vapor Recovery: Not reported  
Stage 1 Installation Date: Not reported

Install Date: 09/01/1987  
Tank Registration Date: 12/28/1993  
Number of Compartments: 1  
Tank Capacity: 4000



Map ID  
Direction  
Distance  
Elevation

MAP FINDINGS

Site

Database(s)

EDR ID Number  
EPA ID Number

**FUEL STOP N GO (Continued)**

**U003423018**

Tank Singlewall:	Y
Tank Doublewall:	N
Pipe Type:	Not reported
UST ID:	149401
Facility ID:	97041
Ai Number:	65273
Tank Id:	3
Tank Status (Current):	REMOVED FROM GROUND
Tank Status Date:	09/30/1995
Empty:	N
Tank Regulatory Status:	FULLY REGULATED
Tank Int Prot (Internal Tank Lining Date):	Not reported
Piping Design (Single Wall):	N
Piping Design (Double Wall):	N
Tank Ext Cont(Fac-Built Nonmetallic Jacket):	N
Tank Ext Cont(Syn Tank-Pit/Piping-Trench Liner):	N
Tank Ext Cont(Tank Vault/Rigid Trench Liner):	N
Piping Ext Cont(Fac-Built Nonmetallic Jacket):	N
Piping Ext Cont(Syn Tank-Pit/Piping-Trench Liner):	N
Piping Ext Cont(Tank Vault/Rigid Trench Liner):	N
Tank Material (Steel):	Y
Tank Material(Frp(Fiberglass-Reinforced Plastic):	N
Tank Mat(Composite (Steel W/Ext Frp Cladding)):	N
Tank Mat(Concrete):	N
Tank Mat(Jacketed (Steel W/Ext Nonmetallic Jck)):	N
Tank Mat(Coated(Steel W/ExtPolyurethane Cladding)):	N
Piping Material (Steel):	N
Piping Mat(Frp(Fiberglass Reinforced Plastic):	Y
Piping Mat(Concrete):	N
Piping Mat(Jacketed(Steel W/Ext Nonmetallic Jacket)):	N
Piping Mat(Nonmetallic Flex Piping):	N
PipingConnect/Valves(Shear/Impact Valves(Under Disp)):	N
Piping Connect/Valves(Steel Swing-Joints(End Of Piping)):	N
Piping Connect/Valves (Flex Connectors(Ends Of Piping)):	N
Tank Corr Prot Meth(TCPM)(Cathodic-Field Installation):	N
TCPM (ExtDielectricCoat/Laminate/Tape/Wrap):	N
TCPM(Cathodic Prot-FacInstallation):	N
TCPM(Composite Tank(Steel W/Frp Ext Laminate):	N
TCPMeth(Coated Tank(Steel W/ExtPolyurethaneLaminate):	N
TCPM(FRP Tank Or Piping(Noncorrodible):	N
TCPM(Ext Nonmetallic Jacket):	N
TCPMeth(Unnecessary Per Corrosion Prot Spec):	N
Piping Corr Prot Meth(Dielectric Coat/Laminate/Tape/Wrap):	N
Piping Corr Prot Method(PCPM) (Cathodic Factory Install):	N
PCPM(Cathodic Prot-Field Install):	N
PCPMeth (FRP Tank Or Piping(Noncorrodible):	N
PCPM(Nonmetallic FlexPiping (Noncorrodible)):	N
PCPMeth(Isolated Open Area/2nd Containment):	N
PCPM (Dual Protected):	N
PCPM(Unnec Per Corrosion Prot Specialist):	N
Tank Corr Prot Compliance Flag:	N
Piping Corr Prot Compliance Flag:	N
Tank Corrosion Prot Variance:	N
Piping Corrosion Prot Variance:	N
Temp Out Of Service Compliance:	N
Technical Compliance Flag:	N
Tank Tested Flag:	N

Map ID  
Direction  
Distance  
Elevation

MAP FINDINGS

Site

Database(s)

EDR ID Number  
EPA ID Number

**FUEL STOP N GO (Continued)**

**U003423018**

Installation Signature Date: Not reported

Compartment Records:

Tank ID: 3  
Tank Capacity: 4000  
UST Comprt ID: 165221  
UST ID: 149401  
AI Number: 65273  
Compartment ID: A  
Substance Stored1: GASOLINE  
Substance Stored2: Not reported  
Substance Stored3: Not reported  
CompartmentReleaseDetectionMethod(Vapor): N  
CRDM(GW Monitoring): N  
CRDM(Monitoring Of Secondary Cont Barrier): N  
CRDM(Auto Tank Gauge Test/Inv Control): N  
CRDM(Interstitial Monitoring SecWall/Jacket): N  
CRDM(Wkly Manual Gauging(Tanks<=1000 G): N  
CRDM(Mthly Tank Gauging(Emer Gen Tanks): N  
CRDM(Sir (Stat Inv Reconciliation)/Inv Control): N  
PipingReleaseDetectionMethod(PRDM)(Vapor): N  
PRDM(Groundwater Monitoring): N  
PRDM(Monitoring Sec Containment Barrier): N  
PRDM(InterstitialMonitoring w/in SecWall/Jacket): N  
PRDM(Mthly Piping Tightness Test)@.2Gph: N  
PRDM(AnnualPipingTightTest/ElecMon@.1Gph: N  
PRDM(TriennialTightTest(Suction/GravityPiping): N  
PRDM AutoLineLeakDet(3.0 Gph PressPiping): Y  
PRDM(Sir(StatInv Recon)/Inv Control)): N  
PRDM(Exempt System Suction: N  
Spill Overfill Prevention Equip(SOPE): N  
SOPE(Spill Cont/Bucket/Sump): N  
SOPE(DelShut-Off Valve) ): N  
SOPE(FlowRestrictorValue: N  
SOPE(Alarm (Set@<=90%) W/3a Or 3b: N  
SOPE(N/A Deliveries To Tank<=25G): N  
Compartment Release Det Compliance Flag: N  
Piping Release Detection Compliance Flag ): N  
Spill/OverfillPreventionCompliance Flag: N  
Compartment Release Detection Variance: N  
Piping Release Detection Variance: N  
Spill And Overfill Prevention Variance: N  
Stage I Vapor Recovery: Not reported  
Stage 1 Installation Date: Not reported

Install Date: 09/01/1987  
Tank Registration Date: 12/28/1993  
Number of Compartments: 1  
Tank Capacity: 8000  
Tank Singlewall: Y  
Tank Doublewall: N  
Pipe Type: Not reported  
UST ID: 149402  
Facility ID: 97041  
Ai Number: 65273  
Tank Id: 2  
Tank Status (Current): REMOVED FROM GROUND

Map ID  
Direction  
Distance  
Elevation

MAP FINDINGS

Site

Database(s)

EDR ID Number  
EPA ID Number

**FUEL STOP N GO (Continued)**

**U003423018**

Tank Status Date:	09/30/1995
Empty:	N
Tank Regulatory Status:	FULLY REGULATED
Tank Int Prot (Internal Tank Lining Date):	Not reported
Piping Design (Single Wall):	N
Piping Design (Double Wall):	N
Tank Ext Cont(Fac-Built Nonmetallic Jacket):	N
Tank Ext Cont(Syn Tank-Pit/Piping-Trench Liner):	N
Tank Ext Cont(Tank Vault/Rigid Trench Liner):	N
Piping Ext Cont(Fac-Built Nonmetallic Jacket):	N
Piping Ext Cont(Syn Tank-Pit/Piping-Trench Liner):	N
Piping Ext Cont(Tank Vault/Rigid Trench Liner):	N
Tank Material (Steel):	Y
Tank Material(Frp(Fiberglass-Reinforced Plastic):	N
Tank Mat(Composite (Steel W/Ext Frp Cladding)):	N
Tank Mat(Concrete):	N
Tank Mat(Jacketed (Steel W/Ext Nonmetallic Jck)):	N
Tank Mat(Coated(Steel W/ExtPolyurethane Cladding)):	N
Piping Material (Steel):	N
Piping Mat(Frp(Fiberglass Reinforced Plastic):	Y
Piping Mat(Concrete):	N
Piping Mat(Jacketed(Steel W/Ext Nonmetallic Jacket)):	N
Piping Mat(Nonmetallic Flex Piping):	N
PipingConnect/Valves(Shear/Impact Valves(Under Disp)):	N
Piping Connect/Valves(Steel Swing-Joints(End Of Piping)):	N
Piping Connect/Valves (Flex Connectors(Ends Of Piping)):	N
Tank Corr Prot Meth(TCPM)(Cathodic-Field Installation):	N
TCPM (ExtDielectricCoat/Laminate/Tape/Wrap):	N
TCPM(Cathodic Prot-FacInstallation):	N
TCPM(Composite Tank(Steel W/Frp Ext Laminate):	N
TCPMeth(Coated Tank(Steel W/ExtPolyurethaneLaminate):	N
TCPM(FRP Tank Or Piping(Noncorrodible)):	Y
TCPM(Ext Nonmetallic Jacket):	N
TCPMeth(Unnecessary Per Corrosion Prot Spec):	N
Piping Corr Prot Meth(Dielectric Coat/Laminate/Tape/Wrap):	N
Piping Corr Prot Method(PCPM) (Cathodic Factory Install):	N
PCPM(Cathodic Prot-Field Install):	N
PCPMeth (FRP Tank Or Piping(Noncorrodible):	N
PCPM(Nonmetallic FlexPiping (Noncorrodible)):	N
PCPMeth(Isolated Open Area/2nd Containment):	N
PCPM (Dual Protected):	N
PCPM(Unnec Per Corrosion Prot Specialist):	N
Tank Corr Prot Compliance Flag:	Y
Piping Corr Prot Compliance Flag:	N
Tank Corrosion Prot Variance:	N
Piping Corrosion Prot Variance:	N
Temp Out Of Service Compliance:	N
Technical Compliance Flag:	N
Tank Tested Flag:	N
Installation Signature Date:	Not reported
Compartment Records:	
Tank ID:	2
Tank Capacity:	8000
UST Comprt ID:	165222
UST ID:	149402
AI Number:	65273
Compartment ID:	A

Map ID  
Direction  
Distance  
Elevation

MAP FINDINGS

Site

Database(s)

EDR ID Number  
EPA ID Number

**FUEL STOP N GO (Continued)**

**U003423018**

Substance Stored1:	GASOLINE
Substance Stored2:	Not reported
Substance Stored3:	Not reported
CompartmentReleaseDetectionMethod(Vapor):	N
CRDM(GW Monitoring):	N
CRDM(Monitoring Of Secondary Cont Barrier):	N
CRDM(Auto Tank Gauge Test/Inv Control):	N
CRDM(Interstitial Monitoring SecWall/Jacket):	N
CRDM(Wkly Manual Gauging(Tanks<=1000 G):	N
CRDM(Mthly Tank Gauging(Emer Gen Tanks):	N
CRDM(Sir (Stat Inv Reconciliation)/Inv Control):	N
PipingReleaseDetectionMethod(PRDM)(Vapor):	N
PRDM(Groundwater Monitoring):	N
PRDM(Monitoring Sec Containment Barrier):	N
PRDM(InterstitialMonitoring w/in SecWall/Jacket):	N
PRDM(Mthly Piping Tightness Test) @.2Gph:	N
PRDM(AnnualPipingTightTest/ElecMon@.1Gph:	N
PRDM(TriennialTightTest(Suction/GravityPiping):	N
PRDM AutoLineLeakDet(3.0 Gph PressPiping):	Y
PRDM(Sir(StatInv Recon)/Inv Control)):	N
PRDM(Exempt System Suction:	N
Spill Overfill Prevention Equip(SOPE):	N
SOPE(Spill Cont/Bucket/Sump):	N
SOPE(DelShut-Off Valve ):	N
SOPE(FlowRestrictorValue:	N
SOPE(Alarm (Set@<=90%) W/3a Or 3b:	N
SOPE(N/A Deliveries To Tank<=25G):	N
Compartment Release Det Compliance Flag:	N
Piping Release Detection Compliance Flag ):	N
Spill/OverfillPreventionCompliance Flag:	N
Compartment Release Detection Variance:	N
Piping Release Detection Variance:	N
Spill And Overfill Prevention Variance:	N
Stage I Vapor Recovery:	Not reported
Stage 1 Installation Date:	Not reported
Install Date:	10/01/1995
Tank Registration Date:	04/12/1996
Number of Compartments:	2
Tank Capacity:	20000
Tank Singlewall:	Y
Tank Doublewall:	N
Pipe Type:	P
UST ID:	179941
Facility ID:	97041
Ai Number:	65273
Tank Id:	1
Tank Status (Current):	IN USE
Tank Status Date:	10/01/1995
Empty:	N
Tank Regulatory Status:	FULLY REGULATED
Tank Int Prot (Internal Tank Lining Date):	Not reported
Piping Design (Single Wall):	Y
Piping Design (Double Wall):	N
Tank Ext Cont(Fac-Built Nonmetallic Jacket):	N
Tank Ext Cont(Syn Tank-Pit/Piping-Trench Liner):	N

Map ID  
Direction  
Distance  
Elevation

MAP FINDINGS

Site

Database(s)

EDR ID Number  
EPA ID Number

**FUEL STOP N GO (Continued)**

**U003423018**

Tank Ext Cont(Tank Vault/Rigid Trench Liner):	N
Piping Ext Cont(Fac-Built Nonmetallic Jacket):	N
Piping Ext Cont(Syn Tank-Pit/Piping-Trench Liner):	N
Piping Ext Cont(Tank Vault/Rigid Trench Liner):	N
Tank Material (Steel):	N
Tank Material(Frp(Fiberglass-Reinforced Plastic):	N
Tank Mat(Composite (Steel W/Ext Frp Cladding)):	Y
Tank Mat(Concrete):	N
Tank Mat(Jacketed (Steel W/Ext Nonmetallic Jck)):	N
Tank Mat(Coated(Steel W/ExtPolyurethane Cladding)):	N
Piping Material (Steel):	N
Piping Mat(Frp(Fiberglass Reinforced Plastic):	Y
Piping Mat(Concrete):	N
Piping Mat(Jacketed(Steel W/Ext Nonmetallic Jacket)):	N
Piping Mat(Nonmetallic Flex Piping):	N
PipingConnect/Valves(Shear/Impact Valves(Under Disp)):	N
Piping Connect/Valves(Steel Swing-Joints(End Of Piping)):	N
Piping Connect/Valves (Flex Connectors(Ends Of Piping)):	N
Tank Corr Prot Meth(TCPM)(Cathodic-Field Installation):	N
TCPM (ExtDielectricCoat/Laminate/Tape/Wrap):	N
TCPM(Cathodic Prot-FacInstallation):	N
TCPM(Composite Tank(Steel W/Frp Ext Laminate):	Y
TCPMeth(Coated Tank(Steel W/ExtPolyurethaneLaminate):	N
TCPM(FRP Tank Or Piping(Noncorrodible)):	N
TCPM(Ext Nonmetallic Jacket):	N
TCPMeth(Unnecessary Per Corrosion Prot Spec):	N
Piping Corr Prot Meth(Dielectric Coat/Laminate/Tape/Wrap):	N
Piping Corr Prot Method(PCPM) (Cathodic Factory Install):	N
PCPM(Cathodic Prot-Field Install):	N
PCPMeth (FRP Tank Or Piping(Noncorrodible):	Y
PCPM(Nonmetallic FlexPiping (Noncorrodible)):	N
PCPMeth(Isolated Open Area/2nd Containment):	N
PCPM (Dual Protected):	N
PCPM(Unnec Per Corrosion Prot Specialist):	N
Tank Corr Prot Compliance Flag:	Y
Piping Corr Prot Compliance Flag:	Y
Tank Corrosion Prot Variance:	N
Piping Corrosion Prot Variance:	N
Temp Out Of Service Compliance:	N
Technical Compliance Flag:	N
Tank Tested Flag:	Y
Installation Signature Date:	Not reported

**Compartment Records:**

Tank ID:	1
Tank Capacity:	12000
UST Comprt ID:	165223
UST ID:	179941
AI Number:	65273
Compartment ID:	A
Substance Stored1:	GASOLINE
Substance Stored2:	Not reported
Substance Stored3:	Not reported
CompartmentReleaseDetectionMethod(Vapor):	N
CRDM(GW Monitoring):	N
CRDM(Monitoring Of Secondary Cont Barrier):	N
CRDM(Auto Tank Gauge Test/Inv Control):	N
CRDM(Interstitial Monitoring SecWall/Jacket):	N

Map ID  
Direction  
Distance  
Elevation

MAP FINDINGS

Site

Database(s)

EDR ID Number  
EPA ID Number

**FUEL STOP N GO (Continued)**

**U003423018**

CRDM(Wkly Manual Gauging(Tanks<=1000 G):	N
CRDM(Mthly Tank Gauging(Emer Gen Tanks):	N
CRDM(Sir (Stat Inv Reconciliation)/Inv Control):	Y
PipingReleaseDetectionMethod(PRDM)(Vapor):	N
PRDM(Groundwater Monitoring):	N
PRDM(Monitoring Sec Containment Barrier):	N
PRDM(InterstitialMonitoring w/in SecWall/Jacket):	N
PRDM(Mthly Piping Tightness Test)@.2Gph:	N
PRDM(AnnualPipingTightTest/ElecMon@.1Gph:	Y
PRDM(TriennialTightTest(Suction/GravityPiping):	N
PRDM AutoLineLeakDet(3.0 Gph PressPiping):	Y
PRDM(Sir(StatInv Recon)/Inv Control)):	Y
PRDM(Exempt System Suction:	N
Spill Overfill Prevention Equip(SOPE):	Y
SOPE(Spill Cont/Bucket/Sump):	Y
SOPE(DelShut-Off Valve ):	N
SOPE(FlowRestrictorValue:	Y
SOPE(Alarm (Set@<=90%) W/3a Or 3b:	N
SOPE(N/A Deliveries To Tank<=25G):	N
Compartment Release Det Compliance Flag:	Y
Piping Release Detection Compliance Flag ):	Y
Spill/OverfillPreventionCompliance Flag:	Y
Compartment Release Detection Variance:	N
Piping Release Detection Variance:	N
Spill And Overfill Prevention Variance:	N
Stage I Vapor Recovery:	Not reported
Stage 1 Installation Date:	10/01/1995
Tank ID:	1
Tank Capacity:	8000
UST Comprt ID:	165224
UST ID:	179941
AI Number:	65273
Compartment ID:	B
Substance Stored1:	GASOLINE
Substance Stored2:	Not reported
Substance Stored3:	Not reported
CompartmentReleaseDetectionMethod(Vapor):	N
CRDM(GW Monitoring):	N
CRDM(Monitoring Of Secondary Cont Barrier):	N
CRDM(Auto Tank Gauge Test/Inv Control):	N
CRDM(Interstitial Monitoring SecWall/Jacket):	N
CRDM(Wkly Manual Gauging(Tanks<=1000 G):	N
CRDM(Mthly Tank Gauging(Emer Gen Tanks):	N
CRDM(Sir (Stat Inv Reconciliation)/Inv Control):	Y
PipingReleaseDetectionMethod(PRDM)(Vapor):	N
PRDM(Groundwater Monitoring):	N
PRDM(Monitoring Sec Containment Barrier):	N
PRDM(InterstitialMonitoring w/in SecWall/Jacket):	N
PRDM(Mthly Piping Tightness Test)@.2Gph:	N
PRDM(AnnualPipingTightTest/ElecMon@.1Gph:	Y
PRDM(TriennialTightTest(Suction/GravityPiping):	N
PRDM AutoLineLeakDet(3.0 Gph PressPiping):	Y
PRDM(Sir(StatInv Recon)/Inv Control)):	Y
PRDM(Exempt System Suction:	N
Spill Overfill Prevention Equip(SOPE):	Y
SOPE(Spill Cont/Bucket/Sump):	Y

Map ID  
Direction  
Distance  
Elevation

MAP FINDINGS

Site

Database(s)

EDR ID Number  
EPA ID Number

**FUEL STOP N GO (Continued)**

**U003423018**

SOPE(DelShut-Off Valve) ): N  
SOPE(FlowRestrictorValue: Y  
SOPE(Alarm (Set@<=90%) W/3a Or 3b: N  
SOPE(N/A Deliveries To Tank<=25G): N  
Compartment Release Det Compliance Flag: Y  
Piping Release Detection Compliance Flag ): Y  
Spill/OverfillPreventionCompliance Flag: Y  
Compartment Release Detection Variance: N  
Piping Release Detection Variance: N  
Spill And Overfill Prevention Variance: N  
Stage I Vapor Recovery: Not reported  
Stage 1 Installation Date: 10/01/1995

Construction Notification:

NOC ID: 17050  
Facility ID: 97041  
AI Number: 65273  
Application Received Date: 03/07/2012  
Scheduled Construction Date: 03/12/2012  
UST Improvement: N  
UST Installation: N  
UST Removal: N  
UST Repair: N  
UST Return To Service: Y  
UST Replacement: N  
UST Abandonment: N  
UST Stage I: N  
AST Installation: N  
AST Stage I: N  
Historical Tracking Number: NONE  
Waiver Flag: N  
Late Filing Flag: Y  
Form Received Date: Not reported  
Signature Date On Form: Not reported  
Signature Name On Form: Not reported  
Signature Company On Form: Not reported  
Signature Title On Form: Not reported  
Signature Role: Not reported  
Owner Name At Time Of Construction: Not reported  
Owner CN At Time Of Construction: Not reported  
Owner AR At Time Of Construction: 48312  
General Desc Of Prop Construct: REMOVE (4) EXISITING DISPENSERS AND INSTALL (4) NEW DISPENSERS.

NOC ID: 17049  
Facility ID: 97041  
AI Number: 65273  
Application Received Date: 03/07/2012  
Scheduled Construction Date: 03/12/2012  
UST Improvement: Y  
UST Installation: N  
UST Removal: N  
UST Repair: N  
UST Return To Service: N  
UST Replacement: N  
UST Abandonment: N  
UST Stage I: N

Map ID  
Direction  
Distance  
Elevation

MAP FINDINGS

Site

Database(s)

EDR ID Number  
EPA ID Number

**FUEL STOP N GO (Continued)**

**U003423018**

AST Installation:	N
AST Stage I:	N
Historical Tracking Number:	NONE
Waiver Flag:	N
Late Filing Flag:	Y
Form Received Date:	Not reported
Signature Date On Form:	Not reported
Signature Name On Form:	Not reported
Signature Company On Form:	Not reported
Signature Title On Form:	Not reported
Signature Role:	Not reported
Owner Name At Time Of Construction:	Not reported
Owner CN At Time Of Construction:	Not reported
Owner AR At Time Of Construction:	48312
General Desc Of Prop Construct:	REMOVE (4) EXISITING DISPENSERS AND INSTALL (4) NEW DISPENSERS.

**Contractor, Consultant and Installer:**

Cont/Cons/Installer ID:	33613
UST ID:	149401
NOC ID:	Not reported
AI Number:	65273
Type Of Contact:	CONTRACTOR
Contractor CRP Number Or Installer ILP Number:	CRP000214
Company Name:	PETROLEUM WHOLESALE
Representative Name:	Not reported
Mailing Address (Delivery):	Not reported
Mailing Address (Internal Delivery):	Not reported
Mailing City:	Not reported
Mailing State:	Not reported
Mailing Zip:	Not reported
Mailing Foreign Postal Code:	Not reported
Mailing County Code:	Not reported
Phone Number Country Code:	Not reported
Phone Number Area Code:	Not reported
Phone Number:	Not reported
Phone Number Extension:	Not reported
Fax Number Country Code:	Not reported
Fax Number Area Code:	Not reported
Fax Number:	Not reported
Email Address:	Not reported

Cont/Cons/Installer ID:	18405
UST ID:	Not reported
NOC ID:	17050
AI Number:	65273
Type Of Contact:	CONTRACTOR
Contractor CRP Number Or Installer ILP Number:	CRP001274
Company Name:	ENCO SERVICES INC
Representative Name:	NASSER ZIA
Mailing Address (Delivery):	PO BOX 751087
Mailing Address (Internal Delivery):	Not reported
Mailing City:	HOUSTON
Mailing State:	TX
Mailing Zip:	77275
Mailing Foreign Postal Code:	Not reported
Mailing County Code:	Not reported
Phone Number Country Code:	1



Map ID  
Direction  
Distance  
Elevation

MAP FINDINGS

Site

Database(s)

EDR ID Number  
EPA ID Number

**FUEL STOP N GO (Continued)**

**U003423018**

Phone Number Area Code:	281
Phone Number:	8507100
Phone Number Extension:	Not reported
Fax Number Country Code:	Not reported
Fax Number Area Code:	Not reported
Fax Number:	Not reported
Email Address:	Not reported
Cont/Cons/Installer ID:	33612
UST ID:	149400
NOC ID:	Not reported
AI Number:	65273
Type Of Contact:	CONTRACTOR
Contractor CRP Number Or Installer ILP Number:	CRP000214
Company Name:	PETROLEUM WHOLESALE
Representative Name:	Not reported
Mailing Address (Delivery):	Not reported
Mailing Address (Internal Delivery):	Not reported
Mailing City:	Not reported
Mailing State:	Not reported
Mailing Zip:	Not reported
Mailing Foreign Postal Code:	Not reported
Mailing County Code:	Not reported
Phone Number Country Code:	Not reported
Phone Number Area Code:	Not reported
Phone Number:	Not reported
Phone Number Extension:	Not reported
Fax Number Country Code:	Not reported
Fax Number Area Code:	Not reported
Fax Number:	Not reported
Email Address:	Not reported
Cont/Cons/Installer ID:	18403
UST ID:	Not reported
NOC ID:	17049
AI Number:	65273
Type Of Contact:	CONTRACTOR
Contractor CRP Number Or Installer ILP Number:	CRP001274
Company Name:	ENCO SERVICES INC
Representative Name:	NASSER ZIA
Mailing Address (Delivery):	PO BOX 751087
Mailing Address (Internal Delivery):	Not reported
Mailing City:	HOUSTON
Mailing State:	TX
Mailing Zip:	77275
Mailing Foreign Postal Code:	Not reported
Mailing County Code:	Not reported
Phone Number Country Code:	1
Phone Number Area Code:	281
Phone Number:	8507100
Phone Number Extension:	Not reported
Fax Number Country Code:	Not reported
Fax Number Area Code:	Not reported
Fax Number:	Not reported
Email Address:	Not reported
Cont/Cons/Installer ID:	33615

Map ID  
Direction  
Distance  
Elevation

MAP FINDINGS

Site

Database(s)

EDR ID Number  
EPA ID Number

**FUEL STOP N GO (Continued)**

**U003423018**

UST ID: 179941  
NOC ID: Not reported  
AI Number: 65273  
Type Of Contact: CONTRACTOR  
Contractor CRP Number Or Installer ILP Number: CRP000214  
Company Name: PETROLEUM WHOLESALE, INC.  
Representative Name: Not reported  
Mailing Address (Delivery): Not reported  
Mailing Address (Internal Delivery): Not reported  
Mailing City: Not reported  
Mailing State: Not reported  
Mailing Zip: Not reported  
Mailing Foreign Postal Code: Not reported  
Mailing County Code: Not reported  
Phone Number Country Code: Not reported  
Phone Number Area Code: Not reported  
Phone Number: Not reported  
Phone Number Extension: Not reported  
Fax Number Country Code: Not reported  
Fax Number Area Code: Not reported  
Fax Number: Not reported  
Email Address: Not reported

Cont/Cons/Installer ID: 33614  
UST ID: 149402  
NOC ID: Not reported  
AI Number: 65273  
Type Of Contact: CONTRACTOR  
Contractor CRP Number Or Installer ILP Number: CRP000214  
Company Name: PETROLEUM WHOLESALE  
Representative Name: Not reported  
Mailing Address (Delivery): Not reported  
Mailing Address (Internal Delivery): Not reported  
Mailing City: Not reported  
Mailing State: Not reported  
Mailing Zip: Not reported  
Mailing Foreign Postal Code: Not reported  
Mailing County Code: Not reported  
Phone Number Country Code: Not reported  
Phone Number Area Code: Not reported  
Phone Number: Not reported  
Phone Number Extension: Not reported  
Fax Number Country Code: Not reported  
Fax Number Area Code: Not reported  
Fax Number: Not reported  
Email Address: Not reported

Cont/Cons/Installer ID: 48786  
UST ID: 149400  
NOC ID: Not reported  
AI Number: 65273  
Type Of Contact: INSTALLER  
Contractor CRP Number Or Installer ILP Number: ILP000762  
Company Name: Not reported  
Representative Name: BILL RALEY  
Mailing Address (Delivery): Not reported  
Mailing Address (Internal Delivery): Not reported

Map ID  
Direction  
Distance  
Elevation

MAP FINDINGS

Site

Database(s)

EDR ID Number  
EPA ID Number

**FUEL STOP N GO (Continued)**

**U003423018**

Mailing City: Not reported  
Mailing State: Not reported  
Mailing Zip: Not reported  
Mailing Foreign Postal Code: Not reported  
Mailing County Code: Not reported  
Phone Number Country Code: Not reported  
Phone Number Area Code: Not reported  
Phone Number: Not reported  
Phone Number Extension: Not reported  
Fax Number Country Code: Not reported  
Fax Number Area Code: Not reported  
Fax Number: Not reported  
Email Address: Not reported

Cont/Cons/Installer ID: 18404  
UST ID: Not reported  
NOC ID: 17049  
AI Number: 65273  
Type Of Contact: INSTALLER  
Contractor CRP Number Or Installer ILP Number: ILP001274  
Company Name: Not reported  
Representative Name: Not reported  
Mailing Address (Delivery): Not reported  
Mailing Address (Internal Delivery): Not reported  
Mailing City: Not reported  
Mailing State: Not reported  
Mailing Zip: Not reported  
Mailing Foreign Postal Code: Not reported  
Mailing County Code: Not reported  
Phone Number Country Code: Not reported  
Phone Number Area Code: Not reported  
Phone Number: Not reported  
Phone Number Extension: Not reported  
Fax Number Country Code: Not reported  
Fax Number Area Code: Not reported  
Fax Number: Not reported  
Email Address: Not reported

Cont/Cons/Installer ID: 18406  
UST ID: Not reported  
NOC ID: 17050  
AI Number: 65273  
Type Of Contact: INSTALLER  
Contractor CRP Number Or Installer ILP Number: ILP001274  
Company Name: Not reported  
Representative Name: Not reported  
Mailing Address (Delivery): Not reported  
Mailing Address (Internal Delivery): Not reported  
Mailing City: Not reported  
Mailing State: Not reported  
Mailing Zip: Not reported  
Mailing Foreign Postal Code: Not reported  
Mailing County Code: Not reported  
Phone Number Country Code: Not reported  
Phone Number Area Code: Not reported  
Phone Number: Not reported  
Phone Number Extension: Not reported

Map ID  
Direction  
Distance  
Elevation

MAP FINDINGS

Site

Database(s)

EDR ID Number  
EPA ID Number

**FUEL STOP N GO (Continued)**

**U003423018**

Fax Number Country Code: Not reported  
Fax Number Area Code: Not reported  
Fax Number: Not reported  
Email Address: Not reported

Cont/Cons/Installer ID: 48787  
UST ID: 149401  
NOC ID: Not reported  
AI Number: 65273  
Type Of Contact: INSTALLER  
Contractor CRP Number Or Installer ILP Number: ILP000762  
Company Name: Not reported  
Representative Name: BILL RALEY  
Mailing Address (Delivery): Not reported  
Mailing Address (Internal Delivery): Not reported  
Mailing City: Not reported  
Mailing State: Not reported  
Mailing Zip: Not reported  
Mailing Foreign Postal Code: Not reported  
Mailing County Code: Not reported  
Phone Number Country Code: Not reported  
Phone Number Area Code: Not reported  
Phone Number: Not reported  
Phone Number Extension: Not reported  
Fax Number Country Code: Not reported  
Fax Number Area Code: Not reported  
Fax Number: Not reported  
Email Address: Not reported

Cont/Cons/Installer ID: 48789  
UST ID: 179941  
NOC ID: Not reported  
AI Number: 65273  
Type Of Contact: INSTALLER  
Contractor CRP Number Or Installer ILP Number: ILP001671  
Company Name: Not reported  
Representative Name: RICK MEEKS  
Mailing Address (Delivery): Not reported  
Mailing Address (Internal Delivery): Not reported  
Mailing City: Not reported  
Mailing State: Not reported  
Mailing Zip: Not reported  
Mailing Foreign Postal Code: Not reported  
Mailing County Code: Not reported  
Phone Number Country Code: Not reported  
Phone Number Area Code: Not reported  
Phone Number: Not reported  
Phone Number Extension: Not reported  
Fax Number Country Code: Not reported  
Fax Number Area Code: Not reported  
Fax Number: Not reported  
Email Address: Not reported

Cont/Cons/Installer ID: 48788  
UST ID: 149402  
NOC ID: Not reported  
AI Number: 65273

Map ID  
Direction  
Distance  
Elevation

MAP FINDINGS

Site

Database(s)

EDR ID Number  
EPA ID Number

**FUEL STOP N GO (Continued)**

**U003423018**

Type Of Contact:	INSTALLER
Contractor CRP Number Or Installer ILP Number:	ILP000762
Company Name:	Not reported
Representative Name:	BILL RALEY
Mailing Address (Delivery):	Not reported
Mailing Address (Internal Delivery):	Not reported
Mailing City:	Not reported
Mailing State:	Not reported
Mailing Zip:	Not reported
Mailing Foreign Postal Code:	Not reported
Mailing County Code:	Not reported
Phone Number Country Code:	Not reported
Phone Number Area Code:	Not reported
Phone Number:	Not reported
Phone Number Extension:	Not reported
Fax Number Country Code:	Not reported
Fax Number Area Code:	Not reported
Fax Number:	Not reported
Email Address:	Not reported

**Facility Billing Contacts:**

Contact Organization Name:	AMISH C-STORE INC
Contact Mailing Address (Delivery):	7530 HARRISBURG BLVD
Contact Mailing Address (Internal Delivery):	Not reported
Contact Mailing City/State/Zip:	HOUSTON, TX 77012 1458
Phone Number/Ext:	/
Contact Fax Number/Ext:	/
Contact Email Address:	Not reported
Contact Address Deliverable:	Y
Facility ID:	97041
Additional ID:	684519392002175
Princ ID:	527389752014212
AI Number:	65273
Facility Name:	FUEL STOP N GO
AR Number:	76057
AR UST Number Suffix:	Not reported
AR AST Number Suffix:	U
Contact Name/Title:	SHAHID MOMIN/

**ASBESTOS:**

Name:	FUEL STOP N GO
Address:	7530 HARRISBURG BLVD
City,State,Zip:	HOUSTON, TX 77012
Date of inspection:	07/31/2014
Reason for Inspection:	Routine
Violation:	No
Complaint Date:	Not reported
Notification Number:	Not reported
ASB Priority:	Not reported
PIF State:	Not reported
Detained:	No
Product Name:	Not reported
Time Spent:	0.5
Travel Time:	0.1
Mileage:	0.2

Map ID  
Direction  
Distance  
Elevation

MAP FINDINGS

Site

Database(s)

EDR ID Number  
EPA ID Number

**FUEL STOP N GO (Continued)**

**U003423018**

Reg:	06
Init:	BK
Seq:	04
Facility Type:	Abusable Volatile Chemicals
Inspector Name:	Barbara Key
Date Report Received:	08/05/2014
Date Routed by Supervisor:	08/05/2014
Date Routed to PSQA:	08/06/2014
Date Reviewed by PSQA:	Not reported
Date Routed by Supervisor1:	Not reported
Date Rtd to Inspector Corrections:	Not reported
Date Rcvd Back:	Not reported
Date Rtd to Inspector Corrections2:	Not reported
Date Rcvd Back 2:	Not reported
Date Rtd to Inspector Corrections 3:	Not reported
Date Rcvd Back 3:	Not reported
Notification Status:	Not reported
Amendo:	Not reported
Notification Work Type:	Not reported
Notification Type:	Not reported
Work Type Flag:	Not reported
Certification Statement Date:	Not reported
Certification Statement Phone:	Not reported
Is The Facility a School or K-12?:	Not reported
Region:	Not reported
Priority:	Not reported
ARU:	Not reported
Is this a phased abatement project?:	Not reported
Ordered:	Not reported
Is This Project an Emergency?:	Not reported
Is Building Occupied?:	Not reported
High Profile:	Not reported
Ref Method:	Not reported
Analytical Method:	Not reported
Start Date:	Not reported
Client Code:	Not reported
Client Name:	Not reported
License Number:	Not reported
File Number:	Not reported
License Status Description:	Not reported
Expiration Date:	Not reported
Original Date:	Not reported
Rank Effective Date:	Not reported
Mod Code:	Not reported
Area:	Not reported
Staff Operator ID:	Not reported
Inspection Number:	Not reported
Inspection Status:	Not reported
Disposition:	Not reported
Inspection Class Descriptio:	Not reported
Inspection Secondary Class Code:	Not reported
Inspection Secondary Class Code Description:	Not reported
Results:	Not reported
Inspection Number Grade:	Not reported
Name:	FUEL STOP N GO
Address:	7530 HARRISBURG BLVD.

Map ID  
Direction  
Distance  
Elevation

MAP FINDINGS

Site

Database(s)

EDR ID Number  
EPA ID Number

**FUEL STOP N GO (Continued)**

**U003423018**

City,State,Zip:	HOUSTON, TX 77012
Date of inspection:	07/16/2013
Reason for Inspection:	Routine
Violation:	Yes
Complaint Date:	Not reported
Notification Number:	Not reported
ASB Priority:	Not reported
PIF State:	Not reported
Detained:	No
Product Name:	Not reported
Time Spent:	0.5
Travel Time:	0.1
Mileage:	0.2
Reg:	06
Init:	BK
Seq:	05
Facility Type:	Abusable Volatile Chemicals
Inspector Name:	Barbara Key
Date Report Received:	07/25/2013
Date Routed by Supervisor:	07/25/2013
Date Routed to PSQA:	08/07/2013
Date Reviewed by PSQA:	Not reported
Date Routed by Supervisor1:	Not reported
Date Rtd to Inspector Corrections:	Not reported
Date Rcvd Back:	Not reported
Date Rtd to Inspector Corrections2:	Not reported
Date Rcvd Back 2:	Not reported
Date Rtd to Inspector Corrections 3:	Not reported
Date Rcvd Back 3:	Not reported
Notification Status:	Not reported
Amendo:	Not reported
Notification Work Type:	Not reported
Notification Type:	Not reported
Work Type Flag:	Not reported
Certification Statement Date:	Not reported
Certification Statement Phone:	Not reported
Is The Facility a School or K-12?:	Not reported
Region:	Not reported
Priority:	Not reported
ARU:	Not reported
Is this a phased abatement project?:	Not reported
Ordered:	Not reported
Is This Project an Emergency?:	Not reported
Is Building Occupied?:	Not reported
High Profile:	Not reported
Ref Method:	Not reported
Analytical Method:	Not reported
Start Date:	Not reported
Client Code:	Not reported
Client Name:	Not reported
License Number:	Not reported
File Number:	Not reported
License Status Description:	Not reported
Expiration Date:	Not reported
Original Date:	Not reported
Rank Effective Date:	Not reported
Mod Code:	Not reported

Map ID  
Direction  
Distance  
Elevation

MAP FINDINGS

Site

Database(s)

EDR ID Number  
EPA ID Number

**FUEL STOP N GO (Continued)**

**U003423018**

Area: Not reported  
Staff Operator ID: Not reported  
Inspection Number: Not reported  
Inspection Status: Not reported  
Disposition: Not reported  
Inspection Class Descriptio: Not reported  
Inspection Secondary Class Code: Not reported  
Inspection Secondary Class Code Description: Not reported  
Results: Not reported  
Inspection Number Grade: Not reported

**TX Financial Assurance 2:**

Name: FUEL STOP N GO  
Address: 7530 HARRISBURG BLVD  
City,State,Zip: HOUSTON, TX 77012  
Region: 2  
Facility ID: 97041  
Finass ID: 216394  
AI: 65273  
Mechanism Type Other: Not reported  
Multiple Mechanism Types: N  
Coverage Amt per Annual Aggregate: 1,000,000  
Meets Financial Assurance Req Flag: Y  
Financial Responsibility Type: INSURANCE OR RISK RETENTION  
Corrective Action MET Flag: Y  
3rd Party MET Flag: Y  
Financial Assurance Begin Date: 01/30/2019  
Date Financial Assurance Form Rec: 07/08/2019  
Issuer Name: MID-CONTINENT INS CO  
Issuer Phone: 1 800 7224994  
Policy Number: 04-TOP-000000754  
Coverage Amount: 1,000,000  
Coverage Expiration Date: 01/30/2020  
Ins Premium Pre-Paid For Entire Yr: Yes  
Proof of Financial Assurance: Yes

Name: FUEL STOP N GO  
Address: 7530 HARRISBURG BLVD  
City,State,Zip: HOUSTON, TX 77012  
Region: 2  
Facility ID: 97041  
Finass ID: 199768  
AI: 65273  
Mechanism Type Other: Not reported  
Multiple Mechanism Types: N  
Coverage Amt per Annual Aggregate: 1,000,000  
Meets Financial Assurance Req Flag: Y  
Financial Responsibility Type: INSURANCE OR RISK RETENTION  
Corrective Action MET Flag: Y  
3rd Party MET Flag: Y  
Financial Assurance Begin Date: 01/30/2018  
Date Financial Assurance Form Rec: 07/08/2019  
Issuer Name: MID-CONTINENT INS CO  
Issuer Phone: 1 800 7224994  
Policy Number: 04-TO-000104519  
Coverage Amount: 1,000,000  
Coverage Expiration Date: 01/30/2019



Map ID  
Direction  
Distance  
Elevation

MAP FINDINGS

Site

Database(s)

EDR ID Number  
EPA ID Number

**FUEL STOP N GO (Continued)**

**U003423018**

Ins Premium Pre-Paid For Entire Yr: Yes  
Proof of Financial Assurance: Yes  
  
Name: FUEL STOP N GO  
Address: 7530 HARRISBURG BLVD  
City,State,Zip: HOUSTON, TX 77012  
Region: 2  
Facility ID: 97041  
Finass ID: 181932  
AI: 65273  
Mechanism Type Other: Not reported  
Multiple Mechanism Types: N  
Coverage Amt per Annual Aggregate: 1,000,000  
Meets Financial Assurance Req Flag: Y  
Financial Responsibility Type: INSURANCE OR RISK RETENTION  
Corrective Action MET Flag: Y  
3rd Party MET Flag: Y  
Financial Assurance Begin Date: 01/30/2017  
Date Financial Assurance Form Rec: 07/08/2019  
Issuer Name: MID-CONTINENT INS CO  
Issuer Phone: 1 800 7224994  
Policy Number: 04-TO-00010112  
Coverage Amount: 1,000,000  
Coverage Expiration Date: 01/30/2018  
Ins Premium Pre-Paid For Entire Yr: Yes  
Proof of Financial Assurance: Yes

Name: FUEL STOP N GO  
Address: 7530 HARRISBURG BLVD  
City,State,Zip: HOUSTON, TX 77012  
Region: 2  
Facility ID: 97041  
Finass ID: 164645  
AI: 65273  
Mechanism Type Other: Not reported  
Multiple Mechanism Types: N  
Coverage Amt per Annual Aggregate: 1,000,000  
Meets Financial Assurance Req Flag: Y  
Financial Responsibility Type: INSURANCE OR RISK RETENTION  
Corrective Action MET Flag: Y  
3rd Party MET Flag: Y  
Financial Assurance Begin Date: 01/30/2016  
Date Financial Assurance Form Rec: 07/08/2019  
Issuer Name: MID-CONTINENT INS CO  
Issuer Phone: 1 800 7224994  
Policy Number: 04TO00095636  
Coverage Amount: 1,000,000  
Coverage Expiration Date: 01/30/2017  
Ins Premium Pre-Paid For Entire Yr: Yes  
Proof of Financial Assurance: Yes

Name: FUEL STOP N GO  
Address: 7530 HARRISBURG BLVD  
City,State,Zip: HOUSTON, TX 77012  
Region: 2  
Facility ID: 97041  
Finass ID: 146563

Map ID  
Direction  
Distance  
Elevation

MAP FINDINGS

Site

Database(s)

EDR ID Number  
EPA ID Number

**FUEL STOP N GO (Continued)**

**U003423018**

AI: 65273  
Mechanism Type Other: Not reported  
Multiple Mechanism Types: N  
Coverage Amt per Annual Aggregate: 1,000,000  
Meets Financial Assurance Req Flag: Y  
Financial Responsibility Type: INSURANCE OR RISK RETENTION  
Corrective Action MET Flag: Y  
3rd Party MET Flag: Y  
Financial Assurance Begin Date: 01/30/2015  
Date Financial Assurance Form Rec: 07/08/2019  
Issuer Name: MID-CONTINENT INS CO  
Issuer Phone: 1 800 5776614  
Policy Number: 04-TO-00091405  
Coverage Amount: 1,000,000  
Coverage Expiration Date: 01/30/2016  
Ins Premium Pre-Paid For Entire Yr: Yes  
Proof of Financial Assurance: Yes

Name: FUEL STOP N GO  
Address: 7530 HARRISBURG BLVD  
City,State,Zip: HOUSTON, TX 77012  
Region: 2  
Facility ID: 97041  
Finass ID: 131096  
AI: 65273  
Mechanism Type Other: Not reported  
Multiple Mechanism Types: N  
Coverage Amt per Annual Aggregate: 1,000,000  
Meets Financial Assurance Req Flag: Y  
Financial Responsibility Type: INSURANCE OR RISK RETENTION  
Corrective Action MET Flag: Y  
3rd Party MET Flag: Y  
Financial Assurance Begin Date: 01/30/2014  
Date Financial Assurance Form Rec: 07/08/2019  
Issuer Name: MID-CONTINENT INS CO  
Issuer Phone: 1 800 7224994  
Policy Number: 04TO00088756  
Coverage Amount: 1,000,000  
Coverage Expiration Date: 01/30/2015  
Ins Premium Pre-Paid For Entire Yr: Yes  
Proof of Financial Assurance: Yes

Name: FUEL STOP N GO  
Address: 7530 HARRISBURG BLVD  
City,State,Zip: HOUSTON, TX 77012  
Region: 2  
Facility ID: 97041  
Finass ID: 111419  
AI: 65273  
Mechanism Type Other: Not reported  
Multiple Mechanism Types: N  
Coverage Amt per Annual Aggregate: 1,000,000  
Meets Financial Assurance Req Flag: Y  
Financial Responsibility Type: INSURANCE OR RISK RETENTION  
Corrective Action MET Flag: Y  
3rd Party MET Flag: Y  
Financial Assurance Begin Date: 01/18/2013

Map ID  
Direction  
Distance  
Elevation

MAP FINDINGS

Site

Database(s)

EDR ID Number  
EPA ID Number

**FUEL STOP N GO (Continued)**

**U003423018**

Date Financial Assurance Form Rec: 07/08/2019  
Issuer Name: MID-CONTINENT INS CO  
Issuer Phone: Not reported  
Policy Number: 04-TO-00083200  
Coverage Amount: 1,000,000  
Coverage Expiration Date: 01/18/2014  
Ins Premium Pre-Paid For Entire Yr: Yes  
Proof of Financial Assurance: Yes

Name: FUEL STOP N GO  
Address: 7530 HARRISBURG BLVD  
City,State,Zip: HOUSTON, TX 77012  
Region: 2  
Facility ID: 97041  
Finass ID: 80431  
Al: 65273  
Mechanism Type Other: Not reported  
Multiple Mechanism Types: N  
Coverage Amt per Annual Aggregate: Not reported  
Meets Financial Assurance Req Flag: Not reported  
Financial Responsibility Type: INSURANCE OR RISK RETENTION  
Corrective Action MET Flag: Y  
3rd Party MET Flag: Y  
Financial Assurance Begin Date: 01/18/2012  
Date Financial Assurance Form Rec: 07/08/2019  
Issuer Name: MID-CONTINENT INS CO  
Issuer Phone: 1 800 7224994  
Policy Number: 04TO00080572  
Coverage Amount: 1000000  
Coverage Expiration Date: 01/18/2013  
Ins Premium Pre-Paid For Entire Yr: Yes  
Proof of Financial Assurance: No

Name: FUEL STOP N GO  
Address: 7530 HARRISBURG BLVD  
City,State,Zip: HOUSTON, TX 77012  
Region: 2  
Facility ID: 97041  
Finass ID: 10533  
Al: 65273  
Mechanism Type Other: Not reported  
Multiple Mechanism Types: N  
Coverage Amt per Annual Aggregate: Not reported  
Meets Financial Assurance Req Flag: Not reported  
Financial Responsibility Type: INSURANCE OR RISK RETENTION  
Corrective Action MET Flag: Y  
3rd Party MET Flag: Y  
Financial Assurance Begin Date: 01/18/2012  
Date Financial Assurance Form Rec: 07/08/2019  
Issuer Name: MID-CONTINENT INS CO  
Issuer Phone: 1 800 7224994  
Policy Number: 04TO00080572  
Coverage Amount: 1000000  
Coverage Expiration Date: 01/18/2013  
Ins Premium Pre-Paid For Entire Yr: Yes  
Proof of Financial Assurance: Yes

Map ID  
Direction  
Distance  
Elevation

MAP FINDINGS

Site

Database(s)

EDR ID Number  
EPA ID Number

**FUEL STOP N GO (Continued)**

**U003423018**

Name: FUEL STOP N GO  
Address: 7530 HARRISBURG BLVD  
City,State,Zip: HOUSTON, TX 77012  
Region: 2  
Facility ID: 97041  
Finass ID: 80432  
AI: 65273  
Mechanism Type Other: Not reported  
Multiple Mechanism Types: N  
Coverage Amt per Annual Aggregate: Not reported  
Meets Financial Assurance Req Flag: Not reported  
Financial Responsibility Type: INSURANCE OR RISK RETENTION  
Corrective Action MET Flag: Y  
3rd Party MET Flag: Y  
Financial Assurance Begin Date: 08/27/2008  
Date Financial Assurance Form Rec: 07/08/2019  
Issuer Name: ZURICH AMERICAN INS CO  
Issuer Phone: 1 800 7131158  
Policy Number: USC9423918-00  
Coverage Amount: 1000000  
Coverage Expiration Date: 08/27/2009  
Ins Premium Pre-Paid For Entire Yr: No  
Proof of Financial Assurance: No

Name: FUEL STOP N GO  
Address: 7530 HARRISBURG BLVD  
City,State,Zip: HOUSTON, TX 77012  
Region: 2  
Facility ID: 97041  
Finass ID: 80433  
AI: 65273  
Mechanism Type Other: Not reported  
Multiple Mechanism Types: N  
Coverage Amt per Annual Aggregate: Not reported  
Meets Financial Assurance Req Flag: Not reported  
Financial Responsibility Type: INSURANCE OR RISK RETENTION  
Corrective Action MET Flag: Y  
3rd Party MET Flag: Y  
Financial Assurance Begin Date: 01/01/1901  
Date Financial Assurance Form Rec: 07/08/2019  
Issuer Name: Not reported  
Issuer Phone: Not reported  
Policy Number: Unknown  
Coverage Amount: 0  
Coverage Expiration Date: 01/01/1901  
Ins Premium Pre-Paid For Entire Yr: No  
Proof of Financial Assurance: No

**GCC:**

Name: HAPPY GROCERY  
Address: 7530 HARRISBURG BLVD  
City,State,Zip: HOUSTON, TX  
Division: REM/PST  
New Cases: Not reported  
File Number: 118198  
Contamination Description: UNKNOWN  
Date Of Earliest Known Contamination Confirmation: 10/23/2009

Map ID  
Direction  
Distance  
Elevation

MAP FINDINGS

Site

Database(s)

EDR ID Number  
EPA ID Number

**FUEL STOP N GO (Continued)**

**U003423018**

Enforcement Status - Level Of Agency Response: -  
Enforcement Status - Site Activity Status: 2/L2 - Investigation/Investigation  
Data Quality 1: E,Q  
Section 5236: Not reported  
Type: GROUNDWATER CONTAMINATION CASE DESCRIPTION BY COUNTY TEXAS COMMISSION  
ON ENVIRONMENTAL QUALITY  
Agency: Not reported  
Section: Not reported  
Year Deleted: Not reported  
Location: Not reported  
Data Quality 2: Not reported  
  
Name: HAPPY GROCERY  
Address: 7530 HARRISBURG BLVD  
City,State,Zip: HOUSTON, TX  
Division: REM/PST  
New Cases: Not reported  
File Number: 118198  
Contamination Description: GASOLINE  
Date Of Earliest Known Contamination Confirmation: 10/23/2009  
Enforcement Status - Level Of Agency Response: 2 - Staff Action  
Enforcement Status - Site Activity Status: -  
Data Quality 1: E,Q  
Section 5236: Not reported  
Type: GROUNDWATER CONTAMINATION CASE DESCRIPTION BY COUNTY TEXAS COMMISSION  
ON ENVIRONMENTAL QUALITY  
Agency: Not reported  
Section: Not reported  
Year Deleted: Not reported  
Location: Not reported  
Data Quality 2: Not reported  
  
Name: HAPPY GROCERY  
Address: 7530 HARRISBURG BLVD  
City,State,Zip: HOUSTON, TX  
Division: REM/PST  
New Cases: Not reported  
File Number: 118198  
Contamination Description: UNKNOWN  
Date Of Earliest Known Contamination Confirmation: 10/23/2009  
Enforcement Status - Level Of Agency Response: 2 - Staff Action  
Enforcement Status - Site Activity Status: 2A - Investigation  
Data Quality 1: E,Q  
Section 5236: Not reported  
Type: GROUNDWATER CONTAMINATION CASE DESCRIPTION BY COUNTY TEXAS COMMISSION  
ON ENVIRONMENTAL QUALITY  
Agency: Not reported  
Section: Not reported  
Year Deleted: Not reported  
Location: Not reported  
Data Quality 2: Not reported  
  
Name: HAPPY GROCERY  
Address: 7530 HARRISBURG BLVD  
City,State,Zip: HOUSTON, TX  
Division: REM/PST  
New Cases: Not reported

Map ID  
Direction  
Distance  
Elevation

MAP FINDINGS

Site

Database(s)

EDR ID Number  
EPA ID Number

**FUEL STOP N GO (Continued)**

**U003423018**

File Number: 118198  
Contamination Description: GASOLINE  
Date Of Earliest Known Contamination Confirmation: 12/10/2009  
Enforcement Status - Level Of Agency Response: 2 - Staff Action  
Enforcement Status - Site Activity Status: 2A - Investigation  
Data Quality 1: E,Q  
Section 5236: Not reported  
Type: GROUNDWATER CONTAMINATION CASE DESCRIPTION BY COUNTY TEXAS COMMISSION  
ON ENVIRONMENTAL QUALITY  
Agency: Not reported  
Section: Not reported  
Year Deleted: Not reported  
Location: Not reported  
Data Quality 2: Not reported  
  
Name: THI DO DOI  
Address: 7530 HARRISBURG BLVD  
City,State,Zip: HOUSTON, TX  
Division: REM/PST  
New Cases: Not reported  
File Number: 118198  
Contamination Description: GASOLINE  
Date Of Earliest Known Contamination Confirmation: 12/10/2009  
Enforcement Status - Level Of Agency Response: 2 - Staff Action  
Enforcement Status - Site Activity Status: 2A - Investigation  
Data Quality 1: E,Q  
Section 5236: Not reported  
Type: GROUNDWATER CONTAMINATION CASE DESCRIPTION BY COUNTY TEXAS COMMISSION  
ON ENVIRONMENTAL QUALITY  
Agency: Not reported  
Section: Not reported  
Year Deleted: Not reported  
Location: Not reported  
Data Quality 2: Not reported  
  
Name: THI DO DOI  
Address: 7530 HARRISBURG BLVD  
City,State,Zip: HOUSTON, TX  
Division: RMD/PST  
New Cases: \*  
File Number: 118198  
Contamination Description: GASOLINE  
Date Of Earliest Known Contamination Confirmation: 12/10/2009  
Enforcement Status - Level Of Agency Response: 2 - Staff Action  
Enforcement Status - Site Activity Status: 2A - Investigation  
Data Quality 1: E,Q  
Section 5236: Not reported  
Type: GROUNDWATER CONTAMINATION CASE DESCRIPTION BY COUNTY TEXAS COMMISSION  
ON ENVIRONMENTAL QUALITY  
Agency: Not reported  
Section: Not reported  
Year Deleted: Not reported  
Location: Not reported  
Data Quality 2: Not reported  
  
Name: THI DO DOI  
Address: 7530 HARRISBURG BLVD

Map ID  
Direction  
Distance  
Elevation

MAP FINDINGS

Site

Database(s)

EDR ID Number  
EPA ID Number

**FUEL STOP N GO (Continued)**

**U003423018**

City,State,Zip:	HOUSTON, TX
Division:	RMD/PST
New Cases:	*
File Number:	118198
Contamination Description:	GASOLINE
Date Of Earliest Known Contamination Confirmation:	12/10/2009
Enforcement Status - Level Of Agency Response:	2 - Staff Action
Enforcement Status - Site Activity Status:	2A - Investigation
Data Quality 1:	E,Q
Section 5236:	Not reported
Type:	GROUNDWATER CONTAMINATION CASE DESCRIPTION BY COUNTY TEXAS COMMISSION ON ENVIRONMENTAL QUALITY
Agency:	Not reported
Section:	Not reported
Year Deleted:	Not reported
Location:	Not reported
Data Quality 2:	Not reported
Name:	HAPPY GROCERY
Address:	7530 HARRISBURG BLVD
City,State,Zip:	HOUSTON, TX
Division:	REM/PST
New Cases:	Not reported
File Number:	118198
Contamination Description:	GASOLINE
Date Of Earliest Known Contamination Confirmation:	12/10/2009
Enforcement Status - Level Of Agency Response:	2 - Staff Action
Enforcement Status - Site Activity Status:	2A - Investigation
Data Quality 1:	E,Q
Section 5236:	Not reported
Type:	GROUNDWATER CONTAMINATION CASE DESCRIPTION BY COUNTY TEXAS COMMISSION ON ENVIRONMENTAL QUALITY
Agency:	Not reported
Section:	Not reported
Year Deleted:	Not reported
Location:	Not reported
Data Quality 2:	Not reported
Name:	HAPPY GROCERY
Address:	7530 HARRISBURG BLVD
City,State,Zip:	HOUSTON, TX
Division:	REM/PST
New Cases:	Not reported
File Number:	118198
Contamination Description:	UNKNOWN
Date Of Earliest Known Contamination Confirmation:	10/23/2009
Enforcement Status - Level Of Agency Response:	2 - Staff Action
Enforcement Status - Site Activity Status:	2A - Investigation
Data Quality 1:	E,Q
Section 5236:	Not reported
Type:	GROUNDWATER CONTAMINATION CASE DESCRIPTION BY COUNTY TEXAS COMMISSION ON ENVIRONMENTAL QUALITY
Agency:	Not reported
Section:	Not reported
Year Deleted:	Not reported
Location:	Not reported
Data Quality 2:	Not reported

Map ID  
Direction  
Distance  
Elevation

MAP FINDINGS

Site

Database(s)

EDR ID Number  
EPA ID Number

**FUEL STOP N GO (Continued)**

**U003423018**

PST STAGE 2:

Regulated Number: RN102653201  
Region Location: 12  
Has Active Violation: YES  
PST ID: 65273  
Start Date: 12/28/1993  
Stage 2 Type: ASSIST SYSTEM  
Stage 2 Install Date: 10/01/1995  
Last Inspection Activity: DECOMEACT  
EACT Status: ACTIVE  
ADDN ID: 65273  
Last Inspection Number: 1266379  
Last Inspection Status Date: 07/29/2015  
Last Inspection Status: DAPPROVED  
Last Inspection Activity 2: DECOMEACT  
Last Inspection Conducted By: UTA HOUSTON LOCAL PROGRAM  
Facility Not Inspected: Not reported  
Facility Not Inspected Reason: Not reported  
ADDN Status: ACTIVE  
Status: ACTIVE  
Signed Date: 07/11/2018  
Expired Date: 07/31/2019  
Tank Status: IN USE  
Type: RETAIL  
UST Number: 1  
Latitude: 0  
Longitude: 0

Stage2 Detail:

RN: RN102653201  
Reg Status: FULLY REGULATED  
CN: CN601349772  
Princ Name: DO, DOI THI  
Princ Legal Name: Not reported  
Role: OWN  
First Name: DOI  
Middle Name: THI  
Last Name: DO  
PST UST ID: 149400  
UST Tank ID: 1A  
Num UST Compr: 1  
Install Date: 09/01/1987  
Regis Date: 12/28/1993  
Capacity Qty: 10000  
Substance Type: Not reported



Map ID  
Direction  
Distance  
Elevation

MAP FINDINGS

Site

Database(s)

EDR ID Number  
EPA ID Number

37  
NNE  
1/4-1/2  
0.361 mi.  
1906 ft.

**NORMCO**  
**900 78TH STREET**  
**HOUSTON, TX 77012**

**US BROWNFIELDS**  
**FINDS**

**1023667266**  
**N/A**

**Relative:**  
**Higher**

US BROWNFIELDS:

**Actual:**  
**29 ft.**

Name: NORMCO  
Address: 900 78TH STREET  
City,State,Zip: HOUSTON, TX 77012  
Recipient Name: City of Houston  
Grant Type: Assessment  
Property Number: -  
Parcel size: 2.05  
Latitude: 29.736254  
Longitude: -95.283079  
HCM Label: -  
Map Scale: -  
Point of Reference: -  
Highlights: -  
Datum: -  
Acres Property ID: 219084  
IC Data Access: -  
Start Date: -  
Redev Completion Date: -  
Completed Date: -  
Acres Cleaned Up: -  
Cleanup Funding: -  
Cleanup Funding Source: -  
Assessment Funding: 3000  
Assessment Funding Source: EPA  
Redevelopment Funding: -  
Redev. Funding Source: -  
Redev. Funding Entity Name: -  
Redevelopment Start Date: -  
Assessment Funding Entity: US EPA - Brownfields Assessment Cooperative Agreement  
Cleanup Funding Entity: -  
Grant Type: Petroleum  
Accomplishment Type: Phase I Environmental Assessment  
Accomplishment Count: Y  
Cooperative Agreement Number: 00F94801  
Start Date: 5/8/2016  
Ownership Entity: -  
Completion Date: 6/28/2016  
Current Owner: -  
Did Owner Change: -  
Cleanup Required: U  
Video Available: N  
Photo Available: Y  
Institutional Controls Required: N  
IC Category Proprietary Controls: -  
IC Cat. Info. Devices: -  
IC Cat. Gov. Controls: -  
IC Cat. Enforcement Permit Tools: -  
IC in place date: -  
IC in place: -  
State/tribal program date: -  
State/tribal program ID: -  
State/tribal NFA date: -

Map ID  
Direction  
Distance  
Elevation

MAP FINDINGS

Site

Database(s)

EDR ID Number  
EPA ID Number

**NORMCO (Continued)**

**1023667266**

Air cleaned:	-
Asbestos found:	-
Asbestos cleaned:	-
Controlled substance found:	-
Controlled substance cleaned:	-
Drinking water affected:	-
Drinking water cleaned:	-
Groundwater affected:	-
Groundwater cleaned:	-
Lead contaminant found:	-
Lead cleaned up:	-
No media affected:	-
Unknown media affected:	-
Other cleaned up:	-
Other metals found:	-
Other metals cleaned:	-
Other contaminants found:	-
Other contaminants found description:	-
PAHs found:	-
PAHs cleaned up:	-
PCBs found:	-
PCBs cleaned up:	-
Petro products found:	-
Petro products cleaned:	-
Sediments found:	-
Sediments cleaned:	-
Soil affected:	-
Soil cleaned up:	-
Surface water cleaned:	-
VOCs found:	-
VOCs cleaned:	-
Cleanup other description:	-
Num. of cleanup and re-dev. jobs:	-
Past use greenspace acreage:	-
Past use residential acreage:	-
Surface Water:	-
Past use commercial acreage:	-
Past use industrial acreage:	-
Future use greenspace acreage:	-
Future use residential acreage:	-
Future use commercial acreage:	-
Future use industrial acreage:	-
Superfund Fed. landowner flag:	-
Arsenic cleaned up:	-
Cadmium cleaned up:	-
Chromium cleaned up:	-
Copper cleaned up:	-
Iron cleaned up:	-
mercury cleaned up:	-
Nickel Cleaned Up:	-
No clean up:	-
Pesticides cleaned up:	-
Selenium cleaned up:	-
SVOCs cleaned up:	-
Unknown clean up:	-
Arsenic contaminant found:	-
Cadmium contaminant found:	-

Map ID  
Direction  
Distance  
Elevation

MAP FINDINGS

Site

Database(s)

EDR ID Number  
EPA ID Number

**NORMCO (Continued)**

**1023667266**

Chromium contaminant found: -  
Copper contaminant found: -  
Iron contaminant found: -  
Mercury contaminant found: -  
Nickel contaminant found: -  
No contaminant found: -  
Pesticides contaminant found: -  
Selenium contaminant found: -  
SVOCs contaminant found: -  
Unknown contaminant found: -  
Future Use: Multistory -  
Media affected Bluiding Material: -  
Media affected indoor air: -  
Building material media cleaned up: -  
Indoor air media cleaned up: -  
Unknown media cleaned up: -  
Past Use: Multistory -  
Property Description:

The site consists of approximately 2.05 acres of vacant land improved with a concrete pad and an underground storage tank (UST) system located at 900 78th Street, in Houston, Harris County, Texas. The site appeared to be developed with residential structures from at least the early 1920s through the early to mid-1930s. The site was improved with one bulk oil storage tank evident on-site from at least 1935 to 1964. In the late 1960s, the site use transitioned to vacant land which continued through the late 1980s when commercial development commenced. The site formerly operated as a fleet refueling facility, from at least the early 1990s until the early 2000s when the commercial building was razed and the site transitioned once again to vacant land.

Below Poverty Number: 1172  
Below Poverty Percent: 29.49  
Meidan Income: 2907  
Meidan Income Number: 2746  
Meidan Income Percent: 69.1  
Vacant Housing Number: 372  
Vacant Housing Percent: 26.29  
Unemployed Number: 122  
Unemployed Percent: 3.07

Name: NORMCO  
Address: 900 78TH STREET  
City,State,Zip: HOUSTON, TX 77012  
Recipient Name: City of Houston  
Grant Type: Assessment  
Property Number: -  
Parcel size: 2.05  
Latitude: 29.736254  
Longitude: -95.283079  
HCM Label: -  
Map Scale: -  
Point of Reference: -  
Highlights: -  
Datum: -  
Acres Property ID: 219084  
IC Data Access: -  
Start Date: -  
Redev Completion Date: -

Map ID  
Direction  
Distance  
Elevation

MAP FINDINGS

Site

Database(s)

EDR ID Number  
EPA ID Number

**NORMCO (Continued)**

**1023667266**

Completed Date:	-
Acres Cleaned Up:	-
Cleanup Funding:	-
Cleanup Funding Source:	-
Assessment Funding:	3268
Assessment Funding Source:	EPA
Redevelopment Funding:	-
Redev. Funding Source:	-
Redev. Funding Entity Name:	-
Redevelopment Start Date:	-
Assessment Funding Entity:	US EPA - Brownfields Assessment Cooperative Agreement
Cleanup Funding Entity:	-
Grant Type:	Petroleum
Accomplishment Type:	Phase II Environmental Assessment
Accomplishment Count:	N
Cooperative Agreement Number:	00F94801
Start Date:	3/26/2017
Ownership Entity:	-
Completion Date:	6/22/2017
Current Owner:	-
Did Owner Change:	-
Cleanup Required:	U
Video Available:	N
Photo Available:	Y
Institutional Controls Required:	N
IC Category Proprietary Controls:	-
IC Cat. Info. Devices:	-
IC Cat. Gov. Controls:	-
IC Cat. Enforcement Permit Tools:	-
IC in place date:	-
IC in place:	-
State/tribal program date:	-
State/tribal program ID:	-
State/tribal NFA date:	-
Air cleaned:	-
Asbestos found:	-
Asbestos cleaned:	-
Controlled substance found:	-
Controlled substance cleaned:	-
Drinking water affected:	-
Drinking water cleaned:	-
Groundwater affected:	-
Groundwater cleaned:	-
Lead contaminant found:	-
Lead cleaned up:	-
No media affected:	-
Unknown media affected:	-
Other cleaned up:	-
Other metals found:	-
Other metals cleaned:	-
Other contaminants found:	-
Other contaminants found description:	-
PAHs found:	-
PAHs cleaned up:	-
PCBs found:	-
PCBs cleaned up:	-
Petro products found:	-

Map ID  
Direction  
Distance  
Elevation

MAP FINDINGS

Site

Database(s)

EDR ID Number  
EPA ID Number

**NORMCO (Continued)**

**1023667266**

Petro products cleaned: -  
Sediments found: -  
Sediments cleaned: -  
Soil affected: -  
Soil cleaned up: -  
Surface water cleaned: -  
VOCs found: -  
VOCs cleaned: -  
Cleanup other description: -  
Num. of cleanup and re-dev. jobs: -  
Past use greenspace acreage: -  
Past use residential acreage: -  
Surface Water: -  
Past use commercial acreage: -  
Past use industrial acreage: -  
Future use greenspace acreage: -  
Future use residential acreage: -  
Future use commercial acreage: -  
Future use industrial acreage: -  
Superfund Fed. landowner flag: -  
Arsenic cleaned up: -  
Cadmium cleaned up: -  
Chromium cleaned up: -  
Copper cleaned up: -  
Iron cleaned up: -  
mercury cleaned up: -  
Nickel Cleaned Up: -  
No clean up: -  
Pesticides cleaned up: -  
Selenium cleaned up: -  
SVOCs cleaned up: -  
Unknown clean up: -  
Arsenic contaminant found: -  
Cadmium contaminant found: -  
Chromium contaminant found: -  
Copper contaminant found: -  
Iron contaminant found: -  
Mercury contaminant found: -  
Nickel contaminant found: -  
No contaminant found: -  
Pesticides contaminant found: -  
Selenium contaminant found: -  
SVOCs contaminant found: -  
Unknown contaminant found: -  
Future Use: Multistory -  
Media affected Bluiding Material: -  
Media affected indoor air: -  
Building material media cleaned up: -  
Indoor air media cleaned up: -  
Unknown media cleaned up: -  
Past Use: Multistory -  
Property Description:

The site consists of approximately 2.05 acres of vacant land improved with a concrete pad and an underground storage tank (UST) system located at 900 78th Street, in Houston, Harris County, Texas. The site appeared to be developed with residential structures from at least the early 1920s through the early to mid-1930s. The site was improved with one bulk oil storage tank evident on-site from at least 1935 to 1964.

Map ID  
Direction  
Distance  
Elevation

MAP FINDINGS

Site

Database(s)

EDR ID Number  
EPA ID Number

**NORMCO (Continued)**

**1023667266**

In the late 1960s, the site use transitioned to vacant land which continued through the late 1980s when commercial development commenced. The site formerly operated as a fleet refueling facility, from at least the early 1990s until the early 2000s when the commercial building was razed and the site transitioned once again to vacant land.

Below Poverty Number: 1172  
Below Poverty Percent: 29.49  
Meidan Income: 2907  
Meidan Income Number: 2746  
Meidan Income Percent: 69.1  
Vacant Housing Number: 372  
Vacant Housing Percent: 26.29  
Unemployed Number: 122  
Unemployed Percent: 3.07

**FINDS:**

Registry ID: 110070081526

Click Here:

**Environmental Interest/Information System:**

US EPA Assessment, Cleanup and Redevelopment Exchange System (ACRES) is an federal online database for Brownfields Grantees to electronically submit data directly to EPA.

[Click this hyperlink](#) while viewing on your computer to access additional FINDS: detail in the EDR Site Report.

**38**  
**WNW**  
**1/4-1/2**  
**0.368 mi.**  
**1942 ft.**

**ABANDONED AUTO MAINTENANCE FAC**  
**7509 HARRISBURG BLVD**  
**HOUSTON, TX 77012**

**LPST S103930723**  
**N/A**

**Relative:**  
**Higher**

**Actual:**  
**29 ft.**

**LPST:**

Name: ABANDONED AUTO MAINTENANCE FAC  
Address: 7509 HARRISBURG BLVD  
City,State,Zip: HOUSTON, TX 77012  
Facility ID: Not reported  
LPST Id: 109877  
Facility Location: 7509 HARRISBURG  
TCEQ Region# and City: REGION 12 - HOUSTON  
Region City: HOUSTON  
Discovered Date: 01/19/2007  
Entered Date: 10/12/1995  
Reported Date: 05/17/1995  
Closure Date: 05/16/1995  
Priority: 4.0 - ASSESSMENT INCOMPLETE NO APPARENT RECEPTORS IMPACTED  
Program: 1P - PRIVATIZATION CONTRACTOR  
CA Status: 6A - FINAL CONCURRENCE ISSUED  
Priority Description: 4.0  
**Status: FINAL CONCURRENCE ISSUED, CASE CLOSED**  
Coordinators Primary: 1P/1  
Coordinators RPR: MWB  
Responsible Party Name: Not reported  
Responsible Party Contact: HOLLY VITEMB  
Responsible Party Address: 2800 JEANETTA STE 2704  
Responsible Party City,St,Zip: HOUSTON, TX 77063

Map ID  
Direction  
Distance  
Elevation

MAP FINDINGS

Site

Database(s)

EDR ID Number  
EPA ID Number

**ABANDONED AUTO MAINTENANCE FAC (Continued)**

**S103930723**

Responsible Party Telephone: /-  
Reported Date: 05/17/1995  
Case Start Date: 05/16/1995

39  
ESE  
1/4-1/2  
0.372 mi.  
1963 ft.

**DERICHEBOURG RECYCLING USA**  
**1 WHARF ST**  
**HOUSTON, TX 77012**

**LPST**  
**AIRS**  
**GCC**  
**Ind. Haz Waste**  
**S108025031**  
**N/A**

**Relative:**  
**Lower**  
**Actual:**  
**20 ft.**

**LPST:**

Name: NEW TERMINAL WHSE  
Address: 1 WHARF ST  
City,State,Zip: HOUSTON, TX 77012  
Facility ID: 0015526  
LPST Id: 116864  
Facility Location: 1 WHARF ST  
TCEQ Region# and City: REGION 12 - HOUSTON  
Region City: HOUSTON  
Discovered Date: 12/31/3000  
Entered Date: 05/26/2006  
Reported Date: 03/16/2006  
Closure Date: 03/16/2006  
Priority: 2.6 - IMPACTED GW DISCHARGE TO SW USED BY HUMANENDGR SPEC LT500FT  
Program: 1 - RPR  
CA Status: 3 - MONITORING  
Priority Description: Groundwater or storm water runoff is affected and discharges within 500 feet of the known extent of contamination to a surface water body used for human drinking water, contact recreation, habitat to a protected or listed endangered plant and animal species.

**Status:**

**MONITORING**  
Coordinators Primary: 1  
Coordinators RPR: SEL  
Responsible Party Name: Not reported  
Responsible Party Contact: KEITH GUILBEAU  
Responsible Party Address: 7501 WALLISVILLE RD  
Responsible Party City,St,Zip: HOUSTON, TX 77020 3543  
Responsible Party Telephone: 713/875-7700  
Reported Date: 03/16/2006  
Case Start Date: 03/16/2006

**AIRS:**

Name: WHARF STREET SCRAP METAL RECYCLING FACILITY  
Address: 1 WHARF ST  
City,State,Zip: HOUSTON, TX  
Permit Num: 82937  
Regulated Id: RN104772967  
Permit Type: PBR  
Permit Status: EFFECTIVE  
Permit Issued Date: 01/29/2009  
Expiration Date: 12/31/3000  
Customer Id: CN600276547  
Company Name: DERICHEBOURG RECYCLING USA INC  
Physical Location Desc: 1 WHARF ST HOUSTON TX 77012  
Rep Official(RO): CHIEF EXECUTIVE OFFICER  
RO Name: MR PHILIPPE LEONARD  
RO Delivery Address: 7501 WALLISVILLE RD

Map ID  
Direction  
Distance  
Elevation

MAP FINDINGS

Site

Database(s)

EDR ID Number  
EPA ID Number

**DERICHEBOURG RECYCLING USA (Continued)**

**S108025031**

RO City/State/Zip: HOUSTON, TX 77020-354  
RO Phone: Not reported  
RO Ext Num: 0  
RO EMail Address: PHILLPPE.LEONARD@US.CFFRECYCLING.COM  
Lat Dec Coord Num: -95.27830  
Long Dec Coord Num: 29.7304999

Name: WHARF STREET SCRAP METAL RECYCLING FACILITY  
Address: 1 WHARF ST  
City,State,Zip: HOUSTON, TX  
Permit Num: 87303  
Regulated Id: RN104772967  
Permit Type: PBR  
Permit Status: EFFECTIVE  
Permit Issued Date: 02/20/2009  
Expiration Date: 12/31/3000  
Customer Id: CN600276547  
Company Name: DERICHEBOURG RECYCLING USA INC  
Physical Location Desc: 1 WHARF ST HOUSTON TX 77012  
Rep Official(RO): MANAGER ENVIRONMENTAL SAFETY & HEALTH  
RO Name: MR KEITH GUILBEAU  
RO Delivery Address: 7501 WALLISVILLE RD  
RO City/State/Zip: HOUSTON, TX 77020-354  
RO Phone: 210-541-9871  
RO Ext Num: 0  
RO EMail Address: KGUILBEAU@US.CFFRECYCLING.COM  
Lat Dec Coord Num: -95.27830  
Long Dec Coord Num: 29.7304999

Name: WHARF STREET SCRAP METAL RECYCLING FACILITY  
Address: 1 WHARF ST  
City,State,Zip: HOUSTON, TX  
Permit Num: 89356  
Regulated Id: RN104772967  
Permit Type: PBR  
Permit Status: EFFECTIVE  
Permit Issued Date: 08/14/2009  
Expiration Date: 12/31/3000  
Customer Id: CN600276547  
Company Name: DERICHEBOURG RECYCLING USA INC  
Physical Location Desc: 1 WHARF ST HOUSTON TX 77012  
Rep Official(RO): MANAGER ENVIRONMENTAL SAFETY AND HEALTH  
RO Name: MR KEITH GUILBEAU  
RO Delivery Address: 7501 WALLISVILLE RD  
RO City/State/Zip: HOUSTON, TX 77020-354  
RO Phone: 210-541-9871  
RO Ext Num: 0  
RO EMail Address: KEITH.GUILBEAU@DERICHEBOURG.COM  
Lat Dec Coord Num: -95.27830  
Long Dec Coord Num: 29.7304999

Name: DERICHEBOURG RECYCLING USA  
Address: 1 WHARF ST  
City,State,Zip: HOUSTON, TX  
Permit Num: 98363  
Regulated Id: RN104772967  
Permit Type: PBR



Map ID  
Direction  
Distance  
Elevation

MAP FINDINGS

Site

Database(s)

EDR ID Number  
EPA ID Number

**DERICHEBOURG RECYCLING USA (Continued)**

**S108025031**

Permit Status: CANCELLED  
Permit Issued Date: 03/20/2012  
Expiration Date: 12/31/3000  
Customer Id: CN600276547  
Company Name: DERICHEBOURG RECYCLING USA INC  
Physical Location Desc: Not reported  
Rep Official(RO): MANAGER ENVIRONMENT SAFETY AND HEALTH  
RO Name: MR KEITH GUIBEAU  
RO Delivery Address: 1 WHARF ST  
RO City/State/Zip: HOUSTON, TX 77012-366  
RO Phone: 210-541-9871  
RO Ext Num: 0  
RO EMail Address: KEITH.GUILBEAU@DERICHEBOURG.COM  
Lat Dec Coord Num: -95.27830  
Long Dec Coord Num: 29.7304999

**GCC:**

Name: NEW TERMINAL WHSE  
Address: 1 WHARF ST  
City,State,Zip: HOUSTON, TX  
Division: REM/PST  
New Cases: Not reported  
File Number: 116864  
Contamination Description: UNKNOWN  
Date Of Earliest Known Contamination Confirmation: 3/16/2006  
Enforcement Status - Level Of Agency Response: -  
Enforcement Status - Site Activity Status: 2/L2 - Investigation/Investigation  
Data Quality 1: E,Q  
Section 5236: Not reported  
Type: GROUNDWATER CONTAMINATION CASE DESCRIPTION BY COUNTY TEXAS COMMISSION  
ON ENVIRONMENTAL QUALITY  
Agency: Not reported  
Section: Not reported  
Year Deleted: Not reported  
Location: Not reported  
Data Quality 2: Not reported

Name: NEW TERMINAL WHSE  
Address: 1 WHARF ST  
City,State,Zip: HOUSTON, TX  
Division: REM/PST  
New Cases: Not reported  
File Number: 116864  
Contamination Description: GASOLINE  
Date Of Earliest Known Contamination Confirmation: 3/16/2006  
Enforcement Status - Level Of Agency Response: 2 - Staff Action  
Enforcement Status - Site Activity Status: -  
Data Quality 1: E,Q  
Section 5236: Not reported  
Type: GROUNDWATER CONTAMINATION CASE DESCRIPTION BY COUNTY TEXAS COMMISSION  
ON ENVIRONMENTAL QUALITY  
Agency: Not reported  
Section: Not reported  
Year Deleted: Not reported  
Location: Not reported  
Data Quality 2: Not reported

Map ID  
Direction  
Distance  
Elevation

MAP FINDINGS

Site

Database(s)

EDR ID Number  
EPA ID Number

**DERICHEBOURG RECYCLING USA (Continued)**

**S108025031**

Name:	NEW TERMINAL WHSE
Address:	1 WHARF ST
City,State,Zip:	HOUSTON, TX
Division:	REM/PST
New Cases:	Not reported
File Number:	116864
Contamination Description:	UNKNOWN
Date Of Earliest Known Contamination Confirmation:	3/16/2006
Enforcement Status - Level Of Agency Response:	2 - Staff Action
Enforcement Status - Site Activity Status:	2A - Investigation
Data Quality 1:	E,Q
Section 5236:	Not reported
Type:	GROUNDWATER CONTAMINATION CASE DESCRIPTION BY COUNTY TEXAS COMMISSION ON ENVIRONMENTAL QUALITY
Agency:	Not reported
Section:	Not reported
Year Deleted:	Not reported
Location:	Not reported
Data Quality 2:	Not reported
Name:	NEW TERMINAL WHSE
Address:	1 WHARF ST
City,State,Zip:	HOUSTON, TX
Division:	REM/PST
New Cases:	Not reported
File Number:	116864
Contamination Description:	GASOLINE
Date Of Earliest Known Contamination Confirmation:	5/26/2006
Enforcement Status - Level Of Agency Response:	2 - Staff Action
Enforcement Status - Site Activity Status:	2A - Investigation
Data Quality 1:	E,Q
Section 5236:	Not reported
Type:	GROUNDWATER CONTAMINATION CASE DESCRIPTION BY COUNTY TEXAS COMMISSION ON ENVIRONMENTAL QUALITY
Agency:	Not reported
Section:	Not reported
Year Deleted:	Not reported
Location:	Not reported
Data Quality 2:	Not reported
Name:	CFF RECYCLING USA
Address:	1 WHARF ST
City,State,Zip:	HOUSTON, TX
Division:	RMD/PST
New Cases:	Not reported
File Number:	116864
Contamination Description:	GASOLINE
Date Of Earliest Known Contamination Confirmation:	5/26/2006
Enforcement Status - Level Of Agency Response:	1A - Staff Discovery - inspections
Enforcement Status - Site Activity Status:	1A - Contamination Confirmed
Data Quality 1:	E,Q
Section 5236:	Not reported
Type:	TEXAS COMMISSION ON ENVIRONMENTAL QUALITY
Agency:	Not reported
Section:	Not reported
Year Deleted:	Not reported
Location:	Not reported

Map ID  
Direction  
Distance  
Elevation

MAP FINDINGS

Site

Database(s)

EDR ID Number  
EPA ID Number

**DERICHEBOURG RECYCLING USA (Continued)**

**S108025031**

Data Quality 2:	Not reported
Name:	CFF RECYCLING USA
Address:	1 WHARF ST
City,State,Zip:	HOUSTON, TX
Division:	RMD/PST
New Cases:	Not reported
File Number:	116864
Contamination Description:	GASOLINE
Date Of Earliest Known Contamination Confirmation:	5/26/2006
Enforcement Status - Level Of Agency Response:	1B - Staff Discovery - reviews of self-reported data
Enforcement Status - Site Activity Status:	1A - Contamination Confirmed
Data Quality 1:	E,Q
Section 5236:	Not reported
Type:	GROUNDWATER CONTAMINATION CASE DESCRIPTION BY COUNTY TEXAS COMMISSION ON ENVIRONMENTAL QUALITY
Agency:	Not reported
Section:	Not reported
Year Deleted:	Not reported
Location:	Not reported
Data Quality 2:	Not reported
Name:	DERICHEBOURG RECYCLING USA
Address:	1 WHARF ST
City,State,Zip:	HOUSTON, TX
Division:	REM/PST
New Cases:	Not reported
File Number:	116864
Contamination Description:	GASOLINE
Date Of Earliest Known Contamination Confirmation:	5/26/2006
Enforcement Status - Level Of Agency Response:	2 - Staff Action
Enforcement Status - Site Activity Status:	2A - Investigation
Data Quality 1:	E,Q
Section 5236:	Not reported
Type:	GROUNDWATER CONTAMINATION CASE DESCRIPTION BY COUNTY TEXAS COMMISSION ON ENVIRONMENTAL QUALITY
Agency:	Not reported
Section:	Not reported
Year Deleted:	Not reported
Location:	Not reported
Data Quality 2:	Not reported
Name:	CFF RECYCLING USA
Address:	1 WHARF ST
City,State,Zip:	HOUSTON, TX
Division:	RMD/PST
New Cases:	Not reported
File Number:	116864
Contamination Description:	GASOLINE
Date Of Earliest Known Contamination Confirmation:	5/26/2006
Enforcement Status - Level Of Agency Response:	1A - Staff Discovery - inspections
Enforcement Status - Site Activity Status:	1A - Contamination Confirmed
Data Quality 1:	E,Q
Section 5236:	Not reported
Type:	GROUNDWATER CONTAMINATION CASE DESCRIPTION BY COUNTY TEXAS COMMISSION ON ENVIRONMENTAL QUALITY
Agency:	Not reported

Map ID  
Direction  
Distance  
Elevation

MAP FINDINGS

Site

Database(s)

EDR ID Number  
EPA ID Number

**DERICHEBOURG RECYCLING USA (Continued)**

**S108025031**

Section: Not reported  
Year Deleted: Not reported  
Location: Not reported  
Data Quality 2: Not reported

Name: NEW TERMINAL WHSE  
Address: 1 WHARF ST  
City,State,Zip: HOUSTON, TX  
Division: REM/PST  
New Cases: Not reported  
File Number: 116864

Contamination Description: GASOLINE

Date Of Earliest Known Contamination Confirmation: 5/26/2006

Enforcement Status - Level Of Agency Response: 2 - Staff Action

Enforcement Status - Site Activity Status: 2A - Investigation

Data Quality 1: E,Q

Section 5236: Not reported

Type: GROUNDWATER CONTAMINATION CASE DESCRIPTION BY COUNTY TEXAS COMMISSION  
ON ENVIRONMENTAL QUALITY

Agency: Not reported  
Section: Not reported  
Year Deleted: Not reported  
Location: Not reported  
Data Quality 2: Not reported

Name: CFF RECYCLING USA  
Address: 1 WHARF ST  
City,State,Zip: HOUSTON, TX  
Division: RMD/PST  
New Cases: Not reported  
File Number: 116864

Contamination Description: GASOLINE

Date Of Earliest Known Contamination Confirmation: 5/26/2006

Enforcement Status - Level Of Agency Response: 1B - Staff Discovery - reviews of self-reported data

Enforcement Status - Site Activity Status: 1A - Contamination Confirmed

Data Quality 1: E,Q

Section 5236: Not reported

Type: GROUNDWATER CONTAMINATION CASE DESCRIPTION BY COUNTY TEXAS COMMISSION  
ON ENVIRONMENTAL QUALITY

Agency: Not reported  
Section: Not reported  
Year Deleted: Not reported  
Location: Not reported  
Data Quality 2: Not reported

Name: NEW TERMINAL WHSE  
Address: 1 WHARF ST  
City,State,Zip: HOUSTON, TX  
Division: REM/PST  
New Cases: Not reported  
File Number: 116864

Contamination Description: UNKNOWN

Date Of Earliest Known Contamination Confirmation: 3/16/2006

Enforcement Status - Level Of Agency Response: 2 - Staff Action

Enforcement Status - Site Activity Status: 2A - Investigation

Data Quality 1: E,Q

Section 5236: Not reported

Map ID  
Direction  
Distance  
Elevation

MAP FINDINGS

Site

Database(s)

EDR ID Number  
EPA ID Number

**DERICHEBOURG RECYCLING USA (Continued)**

**S108025031**

Type: GROUNDWATER CONTAMINATION CASE DESCRIPTION BY COUNTY TEXAS COMMISSION  
ON ENVIRONMENTAL QUALITY  
Agency: Not reported  
Section: Not reported  
Year Deleted: Not reported  
Location: Not reported  
Data Quality 2: Not reported

**Ind. Haz Waste:**

Name: DERICHEBOURG RECYCLING USA  
Address: 1 WHARF ST  
City,State,Zip: HOUSTON, TX 77012  
Registration Number: 97155  
Registration Initial Notification Date: 04/11/2018  
Registration Last Amendment Date: 04/11/2018  
EPA Identification: Not reported  
Primary NAICS Code: 423930  
Status Change Date: 20180411  
Land Type: PRIVATE  
Description of Facility Site Location: Not reported  
Site Primary Standard Industrial Code: Not reported  
Site Primary SIC Description: Not reported  
Registration is Generator of Waste: Yes  
Registration is Receivers of Waste: No  
Registration is Transporter of Waste: No  
Registration is Transfer Facility: No  
Facility is STEERS Reporter: No  
Required to Submit Annual Waste Summary: Yes  
Facility Involved In Recycling: No  
Revcr Has Monthly Reporting Requirement: 0  
Mexican Facility: Not reported  
Type of Generator: INDUS, CLASS1  
TNRCC Region: Not reported  
Company Name: DERICHEBOURG RECYCLING USA INC  
Contact Name: SANDY JIMENEZ  
Contact Telephone Number: 713-8757691  
Mailing Address: 1 WHARF ST  
Mailing Address2: Not reported  
Mailing City,St,Zip: HOUSTON, TX 770123661  
Mailing County: UNITED STATES  
Facility Country: UNITED STATES  
TNRCC Facility ID: 132494  
Site Owner Tax ID: 0  
Site Location Latitude: -29.731  
Site Location Longitude: -95.278  
Last Update to NOR Data: 20180417  
Ind. waste permit Number: Not reported  
Mun waste permit Number: Not reported  
Non Notifier: No

Business Records Not Found for this RegNo/Year:

**Owner:**

Owner Mailing Address: 7501 WALLISVILLE RD  
Owner Mailing Address2: Not reported  
Owner Mailing Address3: Not reported  
Owner City,St,Zip: HOUSTON, TX 77020 3543  
Owner Country: UNITED STA

Map ID  
Direction  
Distance  
Elevation

MAP FINDINGS

Site

Database(s)

EDR ID Number  
EPA ID Number

**DERICHEBOURG RECYCLING USA (Continued)**

**S108025031**

Owner Phone Number: 1-713-6752281  
Owner Fax Number: Not reported  
Owner Email Address: SANDY.JIMENEZ@DERICHEBOURG.COM  
Owner Business Type: Corporation  
Owner Tax Id: 10203244495  
Owner Bankruptcy Code: Not reported

**Operator:**

Operator Last Name: DERICHEBOURG RECYCLING USA INC  
Operator First Name: Not reported  
Operator Name: DERICHEBOURG RECYCLING USA INC  
Operator Mailing Address: 7501 WALLISVILLE RD  
Operator Mailing Address 2: Not reported  
Operator Mailing City,St,Zip: HOUSTON, TX 77020 3543  
Operator Country: UNITED STA  
Operator Phone: 1-713-6752281  
Operator Fax: Not reported  
Operator Email: SANDY.JIMENEZ@DERICHEBOURG.COM  
Operator Business Type: Corporation  
Operator Tax Id: 10203244495  
Operator Bankruptcy Code: Not reported

**Contact:**

Contact Name: SANDY JIMENEZ  
Contact Title: Not reported  
Contact Role: PRICONT  
Contact Address: 1 WHARFST  
Contact Address2: Not reported  
Contact City,St,Zip: HOUSTON, TX 77012 3661  
Contact Phone: 1-713-8757691  
Contact Fax: Not reported  
Contact Email: SANDY.JIMENEZ@DERICHEBOURG.COM

**Contact:**

Contact Name: Not reported  
Contact Title: Not reported  
Contact Role: OWNOPRCON  
Contact Address: 7501 WALLISVILLE RD  
Contact Address2: Not reported  
Contact City,St,Zip: HOUSTON, TX 77020 3543  
Contact Phone: 1-713-6752281  
Contact Fax: Not reported  
Contact Email: SANDY.JIMENEZ@DERICHEBOURG.COM

**Unit:**

Unit No: 001  
Deed Record Needed: Not reported  
Deed Recording Date: Not reported  
Unit Type Code: 02  
Unit Type: Not reported  
Unit Status: ACTIVE  
Unit Regulatory Status: 05  
UIC Permit Number: Not reported  
Capacity: Not reported  
Capacity Measurment: Not reported  
Off Site Hazardous Waste: No  
Off Site Class 1 Waste: Not reported  
Off Site Class 2 Waste: Not reported  
Off Site Class 3 Waste: Not reported

Map ID  
Direction  
Distance  
Elevation

MAP FINDINGS

Site

Database(s)

EDR ID Number  
EPA ID Number

**DERICHEBOURG RECYCLING USA (Continued)**

**S108025031**

Off Site Non Indstrl Sld Wst:	Not reported
System Type Code:	Not reported
System Type:	Not reported
System Type Code 1:	141
System Type 1:	Not reported
System Type Code 2:	Not reported
System Type 2:	Not reported
System Type Code 3:	Not reported
System Type 3:	Not reported
System Type Code 4:	Not reported
System Type 4:	Not reported
Permit Seq #:	Not reported
Unit Description on NOR:	ONSITE DRAINAGE SYSTEM SUMP
Dt Last Changed:	20180411

One Time Shipper Records Not Found for this RegNo/Year:

Receiver Type:	Not reported
Transporter for hire:	0
Transport own waste:	0
Eq 01, if transport waste type = 1:	Not reported
Eq 02, if transport waste type = 2:	Not reported
Eq 03, if transport waste type = 3:	Not reported
Eq 04, if transport waste type = H:	Not reported
Target TCEQ unique facid for discarded(merged) facility:	Not reported

Waste:

Waste ID:	401207
Waste Description:	OILY WATER FROM ONSITE DRAINAGE SYSTEM
Desc of Waste:	Not reported
Texas Waste Code:	Not reported
Texas Waste Code 2:	00013011
Waste Code Status:	ACTIVE
Waste Form:	Not reported
Waste Classification:	1
Waste is Radioactive:	No
Waste Treated Off Site:	Not reported
Standard Industrial Classification:	Not reported
Primary Source:	Not reported
Primary Measurement Point:	Not reported
Primary Origin:	Not reported
Primary System Type:	Not reported
New Chemical Substance:	0
Audit Performed:	No
Company Waste ID:	Not reported
Primary NAICS Code:	Not reported
EPA Waste Form Code:	Not reported
Reason Waste Form No Longer Gen.:	Not reported
EPA Haz Waste:	Not reported

Map ID  
Direction  
Distance  
Elevation

MAP FINDINGS

Site

Database(s)

EDR ID Number  
EPA ID Number

40  
WNW  
1/4-1/2  
0.377 mi.  
1988 ft.

**WAREHOUSE**  
**7481 SHERMAN ST**  
**HOUSTON, TX 77011**

**LPST** **U003567438**  
**UST** **N/A**

**Relative:**  
**Higher**

**LPST:**

**Actual:**  
**30 ft.**

Name: WAREHOUSE  
Address: 7481 SHERMAN ST  
City,State,Zip: HOUSTON, TX 77012  
Facility ID: 0064989  
LPST Id: 107512  
Facility Location: 7481 SHERMAN STREET  
TCEQ Region# and City: REGION 12 - HOUSTON  
Region City: HOUSTON  
Discovered Date: 10/28/1998  
Entered Date: 12/17/1993  
Reported Date: 12/03/1993  
Closure Date: 11/09/1993  
Priority: 4.1 - GW IMPACTED NO APPARENT THREATS OR IMPACTS TO RECEPTORS  
Program: 1 - RPR  
CA Status: 6P - FINAL PENDING WELL PLUG  
Priority Description: Groundwater is affected.  
**Status: FINAL CONCURRENCE PENDING DOCUMENTATION OF WELL PLUGGING**  
Coordinators Primary: 1/2  
Coordinators RPR: EAE  
Responsible Party Name: Not reported  
Responsible Party Contact: C M GARVER  
Responsible Party Address: 5402 LAWNDAL  
Responsible Party City,St,Zip: HOUSTON, TX 77023  
Responsible Party Telephone: 713/921-2929  
Reported Date: 12/03/1993  
Case Start Date: 11/09/1993

**UST:**

Name: WAREHOUSE  
Address: 7481 SHERMAN ST  
City,State,Zip: HOUSTON, TX 770113836  
AI Number: 64989  
Facility Type: INDUST/MFG/CHEM PLANT  
Facility Begin Date: 09/14/1993  
Facility Status: INACTIVE  
Additional ID: 109714392002152  
Facility Exempt Status: N  
Records Off-Site: No  
UST Financial Assurance Required: No  
Number Of Active UST: 0  
Site Location Description: Not reported  
Site Location (Nearest City Name): Not reported  
Site Location (County Name): HARRIS  
Site Location (Tceq Region): 12  
Site Location (Location Zip): 77012  
Contact Name/Title: ,  
Contact Organization Name: Not reported  
Contact Mailing Address1: Not reported  
Contact Mailing Address2: Not reported  
Contact Mailing City/State/Zip: Not reported  
Contact Telephone: Not reported  
Facility Contact Address Deliverable: Not reported



Map ID  
Direction  
Distance  
Elevation

MAP FINDINGS

Site

Database(s)

EDR ID Number  
EPA ID Number

**WAREHOUSE (Continued)**

**U003567438**

Contact Fax Number:	Not reported
Contact Email Address:	Not reported
Signature Date On Earliest Reg Form:	09/08/1993
Signature Name/Title On Earliest Reg Form:	JOE A LAUGHLIN,PRESIDENT
Application Received Date On Earliest Reg Form:	09/13/1993
Signature Role On Earliest Reg Form:	Not reported
Signature Company On Earliest Reg Form:	Not reported
Enforcement Action:	Not reported
Facility Not Inspectable:	No
Owner:	
Owner CN:	CN601255508
Owner Last Name:	GARVER C M
Owner First Name:	Not reported
Owner Middle Name:	Not reported
Owner Type:	OR
Contact Mailing Address (Delivery):	Not reported
Contact Mailing Address (Internal Delivery):	Not reported
Contact Mailing City:	Not reported
Contact Mailing State:	Not reported
Contact Mailing Zip:	Not reported
Contact Mailing Zip5:	Not reported
Contact Phone Number/Ext:	/
Contact Fax Country Code:	Not reported
Contact Fax Number/Ext:	/
Contact Email Address:	Not reported
Contact Address Deliverable:	Not reported
Princ ID:	821705122002152
Additional ID:	109714392002152
AI Number:	64989
Owner Effective Begin Date:	09/14/1993
State Tax ID:	Not reported
Contact Role:	Not reported
Contact Name/Title:	/
Contact Organization Name:	Not reported
Tank:	
Install Date:	08/31/1987
Tank Registration Date:	09/13/1993
Number of Compartments:	1
Tank Capacity:	4000
Tank Singlewall:	Y
Tank Doublewall:	N
Pipe Type:	S
UST ID:	148947
Facility ID:	91957
Ai Number:	64989
Tank Id:	1
Tank Status (Current):	REMOVED FROM GROUND
Tank Status Date:	11/05/1993
Empty:	N
Tank Regulatory Status:	FULLY REGULATED
Tank Int Prot (Internal Tank Lining Date):	Not reported
Piping Design (Single Wall):	Y
Piping Design (Double Wall):	N
Tank Ext Cont(Fac-Built Nonmetallic Jacket):	N
Tank Ext Cont(Syn Tank-Pit/Piping-Trench Liner):	N

Map ID  
Direction  
Distance  
Elevation

MAP FINDINGS

Site

Database(s)

EDR ID Number  
EPA ID Number

**WAREHOUSE (Continued)**

**U003567438**

Tank Ext Cont(Tank Vault/Rigid Trench Liner):	N
Piping Ext Cont(Fac-Built Nonmetallic Jacket):	N
Piping Ext Cont(Syn Tank-Pit/Piping-Trench Liner):	N
Piping Ext Cont(Tank Vault/Rigid Trench Liner):	N
Tank Material (Steel):	Y
Tank Material(Frp(Fiberglass-Reinforced Plastic):	N
Tank Mat(Composite (Steel W/Ext Frp Cladding)):	N
Tank Mat(Concrete):	N
Tank Mat(Jacketed (Steel W/Ext Nonmetallic Jck)):	N
Tank Mat(Coated(Steel W/ExtPolyurethane Cladding)):	N
Piping Material (Steel):	Y
Piping Mat(Frp(Fiberglass Reinforced Plastic):	N
Piping Mat(Concrete):	N
Piping Mat(Jacketed(Steel W/Ext Nonmetallic Jacket)):	N
Piping Mat(Nonmetallic Flex Piping):	N
PipingConnect/Valves(Shear/Impact Valves(Under Disp)):	N
Piping Connect/Valves(Steel Swing-Joints(End Of Piping)):	N
Piping Connect/Valves (Flex Connectors(Ends Of Piping)):	N
Tank Corr Prot Meth(TCPM)(Cathodic-Field Installation):	N
TCPM (ExtDielectricCoat/Laminate/Tape/Wrap):	Y
TCPM(Cathodic Prot-FacInstallation):	N
TCPM(Composite Tank(Steel W/Frp Ext Laminate):	N
TCPMeth(Coated Tank(Steel W/ExtPolyurethaneLaminate):	N
TCPM(FRP Tank Or Piping(Noncorrodible)):	N
TCPM(Ext Nonmetallic Jacket):	N
TCPMeth(Unnecessary Per Corrosion Prot Spec):	N
Piping Corr Prot Meth(Dielectric Coat/Laminate/Tape/Wrap):	N
Piping Corr Prot Method(PCPM) (Cathodic Factory Install):	N
PCPM(Cathodic Prot-Field Install):	N
PCPMeth (FRP Tank Or Piping(Noncorrodible):	N
PCPM(Nonmetallic FlexPiping (Noncorrodible)):	N
PCPMeth(Isolated Open Area/2nd Containment):	N
PCPM (Dual Protected):	N
PCPM(Unnec Per Corrosion Prot Specialist):	N
Tank Corr Prot Compliance Flag:	N
Piping Corr Prot Compliance Flag:	N
Tank Corrosion Prot Variance:	N
Piping Corrosion Prot Variance:	N
Temp Out Of Service Compliance:	N
Technical Compliance Flag:	N
Tank Tested Flag:	N
Installation Signature Date:	09/14/1993

**Compartment Records:**

Tank ID:	1
Tank Capacity:	4000
UST Comprt ID:	140594
UST ID:	148947
AI Number:	64989
Compartment ID:	A
Substance Stored1:	GASOLINE
Substance Stored2:	Not reported
Substance Stored3:	Not reported
CompartmentReleaseDetectionMethod(Vapor):	N
CRDM(GW Monitoring):	N
CRDM(Monitoring Of Secondary Cont Barrier):	N
CRDM(Auto Tank Gauge Test/Inv Control):	N
CRDM(Interstitial Monitoring SecWall/Jacket):	N

Map ID  
Direction  
Distance  
Elevation

MAP FINDINGS

Site

Database(s)

EDR ID Number  
EPA ID Number

**WAREHOUSE (Continued)**

**U003567438**

CRDM(Wkly Manual Gauging(Tanks<=1000 G):	N
CRDM(Mthly Tank Gauging(Emer Gen Tanks):	N
CRDM(Sir (Stat Inv Reconciliation)/Inv Control):	N
PipingReleaseDetectionMethod(PRDM)(Vapor):	N
PRDM(Groundwater Monitoring):	N
PRDM(Monitoring Sec Containment Barrier):	N
PRDM(InterstitialMonitoring w/in SecWall/Jacket):	N
PRDM(Mthly Piping Tightness Test)@.2Gph:	N
PRDM(AnnualPipingTightTest/ElecMon@.1Gph:	N
PRDM(TriennialTightTest(Suction/GravityPiping):	N
PRDM AutoLineLeakDet(3.0 Gph PressPiping):	N
PRDM(Sir(StatInv Recon)/Inv Control):	N
PRDM(Exempt System Suction:	N
Spill Overfill Prevention Equip(SOPE):	Y
SOPE(Spill Cont/Bucket/Sump):	N
SOPE(DelShut-Off Valve ):	N
SOPE(FlowRestrictorValue:	N
SOPE(Alarm (Set@<=90%) W/3a Or 3b:	N
SOPE(N/A Deliveries To Tank<=25G):	N
Compartment Release Det Compliance Flag:	N
Piping Release Detection Compliance Flag ):	N
Spill/OverfillPreventionCompliance Flag:	N
Compartment Release Detection Variance:	N
Piping Release Detection Variance:	N
Spill And Overfill Prevention Variance:	N
Stage I Vapor Recovery:	Not reported
Stage 1 Installation Date:	Not reported

Install Date:	08/31/1987
Tank Registration Date:	09/13/1993
Number of Compartments:	1
Tank Capacity:	8000
Tank Singlewall:	Y
Tank Doublewall:	N
Pipe Type:	S
UST ID:	148948
Facility ID:	91957
Ai Number:	64989
Tank Id:	2
Tank Status (Current):	REMOVED FROM GROUND
Tank Status Date:	11/05/1993
Empty:	N
Tank Regulatory Status:	FULLY REGULATED
Tank Int Prot (Internal Tank Lining Date):	Not reported
Piping Design (Single Wall):	Y
Piping Design (Double Wall):	N
Tank Ext Cont(Fac-Built Nonmetallic Jacket):	N
Tank Ext Cont(Syn Tank-Pit/Piping-Trench Liner):	N
Tank Ext Cont(Tank Vault/Rigid Trench Liner):	N
Piping Ext Cont(Fac-Built Nonmetallic Jacket):	N
Piping Ext Cont(Syn Tank-Pit/Piping-Trench Liner):	N
Piping Ext Cont(Tank Vault/Rigid Trench Liner):	N
Tank Material (Steel):	Y
Tank Material(Frp(Fiberglass-Reinforced Plastic):	N
Tank Mat(Composite (Steel W/Ext Frp Cladding)):	N
Tank Mat(Concrete):	N

Map ID  
Direction  
Distance  
Elevation

MAP FINDINGS

Site

Database(s)

EDR ID Number  
EPA ID Number

**WAREHOUSE (Continued)**

**U003567438**

Tank Mat(Jacketed (Steel W/Ext Nonmetallic Jck)):	N
Tank Mat(Coated(Steel W/ExtPolyurethane Cladding)):	N
Piping Material (Steel):	Y
Piping Mat(Frp(Fiberglass Reinforced Plastic):	N
Piping Mat(Concrete):	N
Piping Mat(Jacketed(Steel W/Ext Nonmetallic Jacket)):	N
Piping Mat(Nonmetallic Flex Piping):	N
PipingConnect/Valves(Shear/Impact Valves(Under Disp)):	N
Piping Connect/Valves(Steel Swing-Joints(End Of Piping)):	N
Piping Connect/Valves (Flex Connectors(Ends Of Piping)):	N
Tank Corr Prot Meth(TCPM)(Cathodic-Field Installation):	N
TCPM (ExtDielectricCoat/Laminate/Tape/Wrap):	Y
TCPM(Cathodic Prot-FacInstallation):	N
TCPM(Composite Tank(Steel W/Frp Ext Laminate):	N
TCPMeth(Coated Tank(Steel W/ExtPolyurethaneLaminate):	N
TCPM(FRP Tank Or Piping(Noncorrodible):	N
TCPM(Ext Nonmetallic Jacket):	N
TCPMeth(Unnecessary Per Corrosion Prot Spec):	N
Piping Corr Prot Meth(Dielectric Coat/Laminate/Tape/Wrap):	N
Piping Corr Prot Method(PCPM) (Cathodic Factory Install):	N
PCPM(Cathodic Prot-Field Install):	N
PCPMeth (FRP Tank Or Piping(Noncorrodible):	N
PCPM(Nonmetallic FlexPiping (Noncorrodible)):	N
PCPMeth(Isolated Open Area/2nd Containment):	N
PCPM (Dual Protected):	N
PCPM(Unnec Per Corrosion Prot Specialist):	N
Tank Corr Prot Compliance Flag:	N
Piping Corr Prot Compliance Flag:	N
Tank Corrosion Prot Variance:	N
Piping Corrosion Prot Variance:	N
Temp Out Of Service Compliance:	N
Technical Compliance Flag:	N
Tank Tested Flag:	N
Installation Signature Date:	09/14/1993
Compartment Records:	
Tank ID:	2
Tank Capacity:	8000
UST Comprt ID:	140595
UST ID:	148948
AI Number:	64989
Compartment ID:	A
Substance Stored1:	GASOLINE
Substance Stored2:	Not reported
Substance Stored3:	Not reported
CompartmentReleaseDetectionMethod(Vapor):	N
CRDM(GW Monitoring):	N
CRDM(Monitoring Of Secondary Cont Barrier):	N
CRDM(Auto Tank Gauge Test/Inv Control):	N
CRDM(Interstitial Monitoring SecWall/Jacket):	N
CRDM(Wkly Manual Gauging(Tanks<=1000 G):	N
CRDM(Mthly Tank Gauging(Emer Gen Tanks):	N
CRDM(Sir (Stat Inv Reconciliation)/Inv Control):	N
PipingReleaseDetectionMethod(PRDM)(Vapor):	N
PRDM(Groundwater Monitoring):	N
PRDM(Monitoring Sec Containment Barrier):	N
PRDM(InterstitialMonitoring w/in SecWall/Jacket):	N
PRDM(Mthly Piping Tightness Test)@.2Gph:	N

Map ID  
Direction  
Distance  
Elevation

MAP FINDINGS

Site

Database(s)

EDR ID Number  
EPA ID Number

**WAREHOUSE (Continued)**

**U003567438**

PRDM(AnnualPipingTightTest/ElecMon@.1Gph: N  
PRDM(TriennialTightTest(Suction/GravityPiping): N  
PRDM AutoLineLeakDet(3.0 Gph PressPiping): N  
PRDM(Sir(StatInv Recon)/Inv Control)): N  
PRDM(Exempt System Suction: N  
Spill Overfill Prevention Equip(SOPE): Y  
SOPE(Spill Cont/Bucket/Sump): N  
SOPE(DelShut-Off Valve ): N  
SOPE(FlowRestrictorValue: N  
SOPE(Alarm (Set@<=90%) W/3a Or 3b: N  
SOPE(N/A Deliveries To Tank<=25G): N  
Compartment Release Det Compliance Flag: N  
Piping Release Detection Compliance Flag ): N  
Spill/OverfillPreventionCompliance Flag: N  
Compartment Release Detection Variance: N  
Piping Release Detection Variance: N  
Spill And Overfill Prevention Variance: N  
Stage I Vapor Recovery: Not reported  
Stage 1 Installation Date: Not reported

**Facility Billing Contacts:**

Contact Organization Name: GARVER C M  
Contact Mailing Address (Delivery): 7600 S SANTA FE DR  
Contact Mailing Address (Internal Delivery): Not reported  
Contact Mailing City/State/Zip: HOUSTON, TX 77061 4508  
Phone Number/Ext: /  
Contact Fax Number/Ext: /  
Contact Email Address: Not reported  
Contact Address Deliverable: Y  
Facility ID: 91957  
Additional ID: 109714392002152  
Princ ID: 821705122002152  
AI Number: 64989  
Facility Name: WAREHOUSE  
AR Number: Not reported  
AR UST Number Suffix: Not reported  
AR AST Number Suffix: Not reported  
Contact Name/Title: /

41  
North  
1/4-1/2  
0.460 mi.  
2427 ft.

**JAMES J FLANAGAN SHIPPING**  
**1111 E NAVIGATION BLVD**  
**HOUSTON, TX 77012**

**LPST U001279292**  
**UST N/A**

**Relative:**  
**Lower**  
**Actual:**  
**26 ft.**

LPST:  
Name: FLANAGAN SHIPING CORPORATION  
Address: 1111 E NAVIGATION BLVD  
City,State,Zip: HOUSTON, TX 77012  
Facility ID: 0048086  
LPST Id: 104624  
Facility Location: 1111 EAST NAVIGATION BLVD  
TCEQ Region# and City: REGION 12 - HOUSTON  
Region City: HOUSTON  
Discovered Date: 06/03/1993

Map ID  
Direction  
Distance  
Elevation

MAP FINDINGS

Site

Database(s)

EDR ID Number  
EPA ID Number

**JAMES J FLANAGAN SHIPPING (Continued)**

**U001279292**

Entered Date: 10/21/1992  
Reported Date: 09/15/1992  
Closure Date: 09/03/1992  
Priority: 5 - MINOR SOIL CONTAMINATION - DOES NOT REQUIRE A RAP  
Program: 1 - RPR  
CA Status: 6A - FINAL CONCURRENCE ISSUED  
Priority Description: MINOR SOIL CONTAMINATION - DOES NOT REQUIRE A RAP  
**Status: FINAL CONCURRENCE ISSUED, CASE CLOSED**  
Coordinators Primary: 1/2  
Coordinators RPR: SMO  
Responsible Party Name: Not reported  
Responsible Party Contact: JOHN WERT  
Responsible Party Address: 1111 E NAVIGATION BLVD  
Responsible Party City,St,Zip: HOUSTON, TX 77012  
Responsible Party Telephone: 713/928-5683  
Reported Date: 09/15/1992  
Case Start Date: 09/03/1992

**UST:**

Name: JAMES J FLANAGAN SHIPPING  
Address: 1111 E NAVIGATION BLVD  
City,State,Zip: HOUSTON, TX 770121000  
AI Number: 48086  
Facility Type: Not reported  
Facility Begin Date: 08/31/1987  
Facility Status: ACTIVE  
Additional ID: 636231552002089  
Facility Exempt Status: N  
Records Off-Site: No  
UST Financial Assurance Required: No  
Number Of Active UST: 1  
Site Location Description: Not reported  
Site Location (Nearest City Name): Not reported  
Site Location (County Name): HARRIS  
Site Location (Tceq Region): 12  
Site Location (Location Zip): 77012  
Contact Name/Title: JAMES J FLANAGAN, VICE PRESIDENT  
Contact Organization Name: JAMES J FLANAGAN STEVEDORES  
Contact Mailing Address1: Not reported  
Contact Mailing Address2: Not reported  
Contact Mailing City/State/Zip: Not reported  
Contact Telephone: 713/928-5683  
Facility Contact Address Deliverable: Not reported  
Contact Fax Number: Not reported  
Contact Email Address: Not reported  
Signature Date On Earliest Reg Form: 03/19/2014  
Signature Name/Title On Earliest Reg Form: JAMES FLANAGAN,  
Application Received Date On Earliest Reg Form: 03/19/2014  
Signature Role On Earliest Reg Form: Not reported  
Signature Company On Earliest Reg Form: Not reported  
Enforcement Action: No  
Facility Not Inspectable: No

**Owner:**

Owner CN: CN601025018  
Owner Last Name: JAMES J FLANAGAN SHIPPING CORPORATION  
Owner First Name: Not reported

Map ID  
Direction  
Distance  
Elevation

MAP FINDINGS

Site

Database(s)

EDR ID Number  
EPA ID Number

**JAMES J FLANAGAN SHIPPING (Continued)**

**U001279292**

Owner Middle Name:	Not reported
Owner Type:	CO
Contact Mailing Address (Delivery):	Not reported
Contact Mailing Address (Internal Delivery):	Not reported
Contact Mailing City:	Not reported
Contact Mailing State:	Not reported
Contact Mailing Zip:	Not reported
Contact Mailing Zip5:	Not reported
Contact Phone Number/Ext:	/
Contact Fax Country Code:	Not reported
Contact Fax Number/Ext:	/
Contact Email Address:	Not reported
Contact Address Deliverable:	Not reported
Princ ID:	645231542002089
Additional ID:	636231552002089
AI Number:	48086
Owner Effective Begin Date:	04/04/1989
State Tax ID:	17412222386
Contact Role:	Not reported
Contact Name/Title:	/
Contact Organization Name:	Not reported

**Tank:**

Install Date:	08/31/1987
Tank Registration Date:	03/27/1989
Number of Compartments:	1
Tank Capacity:	Not reported
Tank Singlewall:	N
Tank Doublewall:	N
Pipe Type:	Not reported
UST ID:	125259
Facility ID:	79741
AI Number:	48086
Tank Id:	1
Tank Status (Current):	REMOVED FROM GROUND
Tank Status Date:	11/02/2017
Empty:	N
Tank Regulatory Status:	FULLY REGULATED
Tank Int Prot (Internal Tank Lining Date):	Not reported
Piping Design (Single Wall):	N
Piping Design (Double Wall):	N
Tank Ext Cont(Fac-Built Nonmetallic Jacket):	N
Tank Ext Cont(Syn Tank-Pit/Piping-Trench Liner):	N
Tank Ext Cont(Tank Vault/Rigid Trench Liner):	N
Piping Ext Cont(Fac-Built Nonmetallic Jacket):	N
Piping Ext Cont(Syn Tank-Pit/Piping-Trench Liner):	N
Piping Ext Cont(Tank Vault/Rigid Trench Liner):	N
Tank Material (Steel):	N
Tank Material(Frp(Fiberglass-Reinforced Plastic):	N
Tank Mat(Composite (Steel W/Ext Frp Cladding)):	N
Tank Mat(Concrete):	N
Tank Mat(Jacketed (Steel W/Ext Nonmetallic Jck)):	N
Tank Mat(Coated(Steel W/ExtPolyurethane Cladding)):	N
Piping Material (Steel):	N
Piping Mat(Frp(Fiberglass Reinforced Plastic):	N
Piping Mat(Concrete):	N
Piping Mat(Jacketed(Steel W/Ext Nonmetallic Jacket)):	N

Map ID  
Direction  
Distance  
Elevation

MAP FINDINGS

Site

Database(s)

EDR ID Number  
EPA ID Number

**JAMES J FLANAGAN SHIPPING (Continued)**

**U001279292**

Piping Mat(Nonmetallic Flex Piping):	N
PipingConnect/Valves(Shear/Impact Valves(Under Disp)):	N
Piping Connect/Valves(Steel Swing-Joints(End Of Piping)):	N
Piping Connect/Valves (Flex Connectors(Ends Of Piping)):	N
Tank Corr Prot Meth(TCPM)(Cathodic-Field Installation):	N
TCPM (ExtDielectricCoat/Laminate/Tape/Wrap):	N
TCPM(Cathodic Prot-FacInstallation):	N
TCPM(Composite Tank(Steel W/Frp Ext Laminate):	N
TCPMeth(Coated Tank(Steel W/ExtPolyurethaneLaminate):	N
TCPM(FRP Tank Or Piping(Noncorrodible):	N
TCPM(Ext Nonmetallic Jacket):	N
TCPMeth(Unnecessary Per Corrosion Prot Spec):	N
Piping Corr Prot Meth(Dielectric Coat/Laminate/Tape/Wrap):	N
Piping Corr Prot Method(PCPM) (Cathodic Factory Install):	N
PCPM(Cathodic Prot-Field Install):	N
PCPMeth (FRP Tank Or Piping(Noncorrodible):	N
PCPM(Nonmetallic FlexPiping (Noncorrodible)):	N
PCPMeth(Isolated Open Area/2nd Containment):	N
PCPM (Dual Protected):	N
PCPM(Unnec Per Corrosion Prot Specialist):	N
Tank Corr Prot Compliance Flag:	N
Piping Corr Prot Compliance Flag:	N
Tank Corrosion Prot Variance:	N
Piping Corrosion Prot Variance:	N
Temp Out Of Service Compliance:	Y
Technical Compliance Flag:	N
Tank Tested Flag:	N
Installation Signature Date:	12/20/1990

**Compartment Records:**

Tank ID:	1
Tank Capacity:	0
UST Comprt ID:	111035
UST ID:	125259
AI Number:	48086
Compartment ID:	A
Substance Stored1:	Not reported
Substance Stored2:	Not reported
Substance Stored3:	Not reported
CompartmentReleaseDetectionMethod(Vapor):	N
CRDM(GW Monitoring):	N
CRDM(Monitoring Of Secondary Cont Barrier):	N
CRDM(Auto Tank Gauge Test/Inv Control):	N
CRDM(Interstitial Monitoring SecWall/Jacket):	N
CRDM(Wkly Manual Gauging(Tanks<=1000 G):	N
CRDM(Mthly Tank Gauging(Emer Gen Tanks):	N
CRDM(Sir (Stat Inv Reconciliation)/Inv Control):	N
PipingReleaseDetectionMethod(PRDM)(Vapor):	N
PRDM(Groundwater Monitoring):	N
PRDM(Monitoring Sec Containment Barrier):	N
PRDM(InterstitialMonitoring w/in SecWall/Jacket):	N
PRDM(Mthly Piping Tightness Test)@.2Gph:	N
PRDM(AnnualPipingTightTest/ElecMon@.1Gph:	N
PRDM(TriennialTightTest(Suction/GravityPiping):	N
PRDM AutoLineLeakDet(3.0 Gph PressPiping):	N
PRDM(Sir(StatInv Recon)/Inv Control)):	N
PRDM(Exempt System Suction:	N
Spill Overfill Prevention Equip(SOPE):	N



Map ID  
Direction  
Distance  
Elevation

MAP FINDINGS

Site

Database(s)

EDR ID Number  
EPA ID Number

**JAMES J FLANAGAN SHIPPING (Continued)**

**U001279292**

SOPE(Spill Cont/Bucket/Sump):	N
SOPE(DelShut-Off Valve ):	N
SOPE(FlowRestrictorValue:	N
SOPE(Alarm (Set@<=90%) W/3a Or 3b:	N
SOPE(N/A Deliveries To Tank<=25G):	N
Compartment Release Det Compliance Flag:	N
Piping Release Detection Compliance Flag ):	N
Spill/OverfillPreventionCompliance Flag:	N
Compartment Release Detection Variance:	N
Piping Release Detection Variance:	N
Spill And Overfill Prevention Variance:	N
Stage I Vapor Recovery:	Not reported
Stage 1 Installation Date:	Not reported
Install Date:	08/31/1987
Tank Registration Date:	03/27/1989
Number of Compartments:	1
Tank Capacity:	Not reported
Tank Singlewall:	N
Tank Doublewall:	N
Pipe Type:	Not reported
UST ID:	125260
Facility ID:	79741
Ai Number:	48086
Tank Id:	2
Tank Status (Current):	TEMP OUT OF SERVICE
Tank Status Date:	10/21/2013
Empty:	Y
Tank Regulatory Status:	FULLY REGULATED
Tank Int Prot (Internal Tank Lining Date):	Not reported
Piping Design (Single Wall):	N
Piping Design (Double Wall):	N
Tank Ext Cont(Fac-Built Nonmetallic Jacket):	N
Tank Ext Cont(Syn Tank-Pit/Piping-Trench Liner):	N
Tank Ext Cont(Tank Vault/Rigid Trench Liner):	N
Piping Ext Cont(Fac-Built Nonmetallic Jacket):	N
Piping Ext Cont(Syn Tank-Pit/Piping-Trench Liner):	N
Piping Ext Cont(Tank Vault/Rigid Trench Liner):	N
Tank Material (Steel):	N
Tank Material(Frp(Fiberglass-Reinforced Plastic):	N
Tank Mat(Composite (Steel W/Ext Frp Cladding)):	N
Tank Mat(Concrete):	N
Tank Mat(Jacketed (Steel W/Ext Nonmetallic Jck)):	N
Tank Mat(Coated(Steel W/ExtPolyurethane Cladding)):	N
Piping Material (Steel):	N
Piping Mat(Frp(Fiberglass Reinforced Plastic):	N
Piping Mat(Concrete):	N
Piping Mat(Jacketed(Steel W/Ext Nonmetallic Jacket)):	N
Piping Mat(Nonmetallic Flex Piping):	N
PipingConnect/Valves(Shear/Impact Valves(Under Disp)):	N
Piping Connect/Valves(Steel Swing-Joints(End Of Piping)):	N
Piping Connect/Valves (Flex Connectors(Ends Of Piping)):	N
Tank Corr Prot Meth(TCPM)(Cathodic-Field Installation):	N
TCPM (ExtDielectricCoat/Laminate/Tape/Wrap):	N
TCPM(Cathodic Prot-FacInstallation):	N
TCPM(Composite Tank(Steel W/Frp Ext Laminate):	N

Map ID  
Direction  
Distance  
Elevation

MAP FINDINGS

Site

Database(s)

EDR ID Number  
EPA ID Number

**JAMES J FLANAGAN SHIPPING (Continued)**

**U001279292**

TCPMeth(Coated Tank(Steel W/ExtPolyurethaneLaminate): N  
TCPM(FRP Tank Or Piping(Noncorrodible)): N  
TCPM(Ext Nonmetallic Jacket): N  
TCPMeth(Unnecessary Per Corrosion Prot Spec): N  
Piping Corr Prot Meth(Dielectric Coat/Laminate/Tape/Wrap): N  
Piping Corr Prot Method(PCPM) (Cathodic Factory Install): N  
PCPM(Cathodic Prot-Field Install): N  
PCPMeth( FRP Tank Or Piping(Noncorrodible): N  
PCPM(Nonmetallic FlexPiping (Noncorrodible)): N  
PCPMeth(Isolated Open Area/2nd Containment): N  
PCPM (Dual Protected): N  
PCPM(Unnec Per Corrosion Prot Specialist): N  
Tank Corr Prot Compliance Flag: N  
Piping Corr Prot Compliance Flag: N  
Tank Corrosion Prot Variance: N  
Piping Corrosion Prot Variance: N  
Temp Out Of Service Compliance: Y  
Technical Compliance Flag: Y  
Tank Tested Flag: N  
Installation Signature Date: 12/20/1990

Compartment Records:

Tank ID: 2  
Tank Capacity: 0  
UST Comprt ID: 111036  
UST ID: 125260  
AI Number: 48086  
Compartment ID: A  
Substance Stored1: EMPTY  
Substance Stored2: Not reported  
Substance Stored3: Not reported  
CompartmentReleaseDetectionMethod(Vapor): N  
CRDM(GW Monitoring): N  
CRDM(Monitoring Of Secondary Cont Barrier): N  
CRDM(Auto Tank Gauge Test/Inv Control): N  
CRDM(Interstitial Monitoring SecWall/Jacket): N  
CRDM(Wkly Manual Gauging(Tanks<=1000 G): N  
CRDM(Mthly Tank Gauging(Emer Gen Tanks): N  
CRDM(Sir (Stat Inv Reconciliation)/Inv Control): N  
PipingReleaseDetectionMethod(PRDM)(Vapor): N  
PRDM(Groundwater Monitoring): N  
PRDM(Monitoring Sec Containment Barrier): N  
PRDM(InterstitialMonitoring w/in SecWall/Jacket): N  
PRDM(Mthly Piping Tightness Test)@.2Gph: N  
PRDM(AnnualPipingTightTest/ElecMon@.1Gph: N  
PRDM(TriennialTightTest(Suction/GravityPiping): N  
PRDM AutoLineLeakDet(3.0 Gph PressPiping): N  
PRDM(Sir(StatInv Recon)/Inv Control)): N  
PRDM(Exempt System Suction: N  
Spill Overfill Prevention Equip(SOPE): N  
SOPE(Spill Cont/Bucket/Sump): N  
SOPE(DelShut-Off Valve ): N  
SOPE(FlowRestrictorValue: N  
SOPE(Alarm (Set@<=90%) W/3a Or 3b: N  
SOPE(N/A Deliveries To Tank<=25G): N  
Compartment Release Det Compliance Flag: N  
Piping Release Detection Compliance Flag ): N  
Spill/OverfillPreventionCompliance Flag: N

Map ID  
Direction  
Distance  
Elevation

MAP FINDINGS

Site

Database(s)

EDR ID Number  
EPA ID Number

**JAMES J FLANAGAN SHIPPING (Continued)**

**U001279292**

Compartment Release Detection Variance: N  
Piping Release Detection Variance: N  
Spill And Overfill Prevention Variance: N  
Stage I Vapor Recovery: Not reported  
Stage 1 Installation Date: Not reported

Construction Notification:

NOC ID: 31492  
Facility ID: 79741  
AI Number: 48086  
Application Received Date: 06/12/2017  
Scheduled Construction Date: 07/06/2017  
UST Improvement: N  
UST Installation: N  
UST Removal: Y  
UST Repair: N  
UST Return To Service: N  
UST Replacement: N  
UST Abandonment: N  
UST Stage I: N  
AST Installation: N  
AST Stage I: N  
Historical Tracking Number: Not reported  
Waiver Flag: Not reported  
Late Filing Flag: Y  
Form Received Date: 06/12/2017  
Signature Date On Form: 06/07/2017  
Signature Name On Form: JOHN TOMLINSON  
Signature Company On Form: Not reported  
Signature Title On Form: Not reported  
Signature Role: Not reported  
Owner Name At Time Of Construction: JAMES J FLANAGAN SHIPPING CORPORATION  
Owner CN At Time Of Construction: CN601025018  
Owner AR At Time Of Construction: 24620  
General Desc Of Prop Construct: REMOVAL OF (1) 10K UST.

Contractor, Consultant and Installer:

Cont/Cons/Installer ID: 74592  
UST ID: Not reported  
NOC ID: 31492  
AI Number: 48086  
Type Of Contact: CONTRACTOR  
Contractor CRP Number Or Installer ILP Number: Not reported  
Company Name: COASTAL TANK & TESTING LLC  
Representative Name: JOHN TOMLINSON  
Mailing Address (Delivery): 1717 STRAWN RD  
Mailing Address (Internal Delivery): Not reported  
Mailing City: HOUSTON  
Mailing State: TX  
Mailing Zip: 77039  
Mailing Foreign Postal Code: Not reported  
Mailing County Code: Not reported  
Phone Number Country Code: 1  
Phone Number Area Code: 281  
Phone Number: 4428402

Map ID  
Direction  
Distance  
Elevation

MAP FINDINGS

Site

Database(s)

EDR ID Number  
EPA ID Number

**JAMES J FLANAGAN SHIPPING (Continued)**

**U001279292**

Phone Number Extension: Not reported  
Fax Number Country Code: 1  
Fax Number Area Code: 281  
Fax Number: 4428111  
Email Address: Not reported

**Facility Billing Contacts:**

Contact Organization Name: JAMES J FLANAGAN SHIPPING CORPORATION  
Contact Mailing Address (Delivery): 1111 E NAVIGATION BLVD  
Contact Mailing Address (Internal Delivery): Not reported  
Contact Mailing City/State/Zip: HOUSTON, TX 77012 1000  
Phone Number/Ext: /  
Contact Fax Number/Ext: /  
Contact Email Address: Not reported  
Contact Address Deliverable: Y  
Facility ID: 79741  
Additional ID: 636231552002089  
Princ ID: 645231542002089  
AI Number: 48086  
Facility Name: JAMES J FLANAGAN SHIPPING  
AR Number: 24620  
AR UST Number Suffix: Not reported  
AR AST Number Suffix: U  
Contact Name/Title: JAMES J FLANAGAN/

**42**  
**NW**  
**1/4-1/2**  
**0.469 mi.**  
**2476 ft.**

**DIAMOND SHAMROCK 2228 FORM STOPNGO**  
**7444 CANAL ST**  
**HOUSTON, TX 77011**

**LPST S107990489**  
**GCC N/A**

**Relative:**  
**Higher**  
**Actual:**  
**30 ft.**

**LPST:**  
Name: DIAMOND SHAMROCK 2228 FORM STOPNGO  
Address: 7444 CANAL ST  
City,State,Zip: HOUSTON, TX 77011  
Facility ID: 0039836  
LPST Id: 114585  
Facility Location: 7444 CANAL ST  
TCEQ Region# and City: REGION 12 - HOUSTON  
Region City: Houston  
Discovered Date: 06/03/2009  
Entered Date: 05/19/1999  
Reported Date: 04/30/1999  
Closure Date: 04/30/1999  
Priority: 4.1 - GW IMPACTED NO APPARENT THREATS OR IMPACTS TO RECEPTORS  
Program: 1P - PRIVATIZATION CONTRACTOR  
CA Status: 6A - FINAL CONCURRENCE ISSUED  
Priority Description: Not reported  
**Status: FINAL CONCURRENCE ISSUED, CASE CLOSED**  
Coordinators Primary: 1P/1  
Coordinators RPR: TH2  
Responsible Party Name: Not reported  
Responsible Party Contact: DANNY AMERSON  
Responsible Party Address: Not reported  
Responsible Party City,St,Zip: SAN ANTONIO, TX 78269 6000  
Responsible Party Telephone: 713/812-3051

Map ID  
Direction  
Distance  
Elevation

MAP FINDINGS

Site

Database(s)

EDR ID Number  
EPA ID Number

**DIAMOND SHAMROCK 2228 FORM STOPNGO (Continued)**

**S107990489**

Reported Date: 04/30/1999  
Case Start Date: 04/30/1999

**GCC:**

Name: DIAMOND SHAMROCK  
Address: 7444 CANAL ST  
City,State,Zip: HOUSTON, TX  
Division: RMD/PST  
New Cases: Not reported  
File Number: 114585  
Contamination Description: GASOLINE  
Date Of Earliest Known Contamination Confirmation: 5/19/1999  
Enforcement Status - Level Of Agency Response: 2A - Staff Action - an information request of the entity  
Enforcement Status - Site Activity Status: 2A - Investigation  
Data Quality 1: E,Q  
Section 5236: Not reported  
Type: TEXAS COMMISSION ON ENVIRONMENTAL QUALITY  
Agency: Not reported  
Section: Not reported  
Year Deleted: Not reported  
Location: Not reported  
Data Quality 2: Not reported

Name: DIAMOND SHAMROCK  
Address: 7444 CANAL ST  
City,State,Zip: HOUSTON, TX  
Division: RMD/PST  
New Cases: Not reported  
File Number: 114585  
Contamination Description: GASOLINE  
Date Of Earliest Known Contamination Confirmation: 5/19/1999  
Enforcement Status - Level Of Agency Response: 6 -  
Enforcement Status - Site Activity Status: 6 - Action Completed  
Data Quality 1: E,Q  
Section 5236: Not reported  
Type: GROUNDWATER CONTAMINATION CASE DESCRIPTION BY COUNTY TEXAS COMMISSION  
ON ENVIRONMENTAL QUALITY  
Agency: Not reported  
Section: Not reported  
Year Deleted: Not reported  
Location: Not reported  
Data Quality 2: Not reported

Count: 1 records.

ORPHAN SUMMARY

City	EDR ID	Site Name	Site Address	Zip	Database(s)
HOUSTON	S116704579	SOUTHSIDE TERMINAL	76TH ST		LPST

# GOVERNMENT RECORDS SEARCHED / DATA CURRENCY TRACKING

To maintain currency of the following federal and state databases, EDR contacts the appropriate governmental agency on a monthly or quarterly basis, as required.

**Number of Days to Update:** Provides confirmation that EDR is reporting records that have been updated within 90 days from the date the government agency made the information available to the public.

## STANDARD ENVIRONMENTAL RECORDS

### ***Federal NPL site list***

#### **NPL: National Priority List**

National Priorities List (Superfund). The NPL is a subset of CERCLIS and identifies over 1,200 sites for priority cleanup under the Superfund Program. NPL sites may encompass relatively large areas. As such, EDR provides polygon coverage for over 1,000 NPL site boundaries produced by EPA's Environmental Photographic Interpretation Center (EPIC) and regional EPA offices.

Date of Government Version: 04/27/2020	Source: EPA
Date Data Arrived at EDR: 05/06/2020	Telephone: N/A
Date Made Active in Reports: 05/28/2020	Last EDR Contact: 08/03/2020
Number of Days to Update: 22	Next Scheduled EDR Contact: 10/12/2020
	Data Release Frequency: Quarterly

#### **NPL Site Boundaries**

##### **Sources:**

EPA's Environmental Photographic Interpretation Center (EPIC)  
Telephone: 202-564-7333

EPA Region 1  
Telephone 617-918-1143

EPA Region 6  
Telephone: 214-655-6659

EPA Region 3  
Telephone 215-814-5418

EPA Region 7  
Telephone: 913-551-7247

EPA Region 4  
Telephone 404-562-8033

EPA Region 8  
Telephone: 303-312-6774

EPA Region 5  
Telephone 312-886-6686

EPA Region 9  
Telephone: 415-947-4246

EPA Region 10  
Telephone 206-553-8665

#### **Proposed NPL: Proposed National Priority List Sites**

A site that has been proposed for listing on the National Priorities List through the issuance of a proposed rule in the Federal Register. EPA then accepts public comments on the site, responds to the comments, and places on the NPL those sites that continue to meet the requirements for listing.

Date of Government Version: 04/27/2020	Source: EPA
Date Data Arrived at EDR: 05/06/2020	Telephone: N/A
Date Made Active in Reports: 05/28/2020	Last EDR Contact: 08/03/2020
Number of Days to Update: 22	Next Scheduled EDR Contact: 10/12/2020
	Data Release Frequency: Quarterly

#### **NPL LIENS: Federal Superfund Liens**

Federal Superfund Liens. Under the authority granted the USEPA by CERCLA of 1980, the USEPA has the authority to file liens against real property in order to recover remedial action expenditures or when the property owner received notification of potential liability. USEPA compiles a listing of filed notices of Superfund Liens.

## GOVERNMENT RECORDS SEARCHED / DATA CURRENCY TRACKING

Date of Government Version: 10/15/1991  
Date Data Arrived at EDR: 02/02/1994  
Date Made Active in Reports: 03/30/1994  
Number of Days to Update: 56

Source: EPA  
Telephone: 202-564-4267  
Last EDR Contact: 08/15/2011  
Next Scheduled EDR Contact: 11/28/2011  
Data Release Frequency: No Update Planned

### ***Federal Delisted NPL site list***

Delisted NPL: National Priority List Deletions

The National Oil and Hazardous Substances Pollution Contingency Plan (NCP) establishes the criteria that the EPA uses to delete sites from the NPL. In accordance with 40 CFR 300.425.(e), sites may be deleted from the NPL where no further response is appropriate.

Date of Government Version: 04/27/2020  
Date Data Arrived at EDR: 05/06/2020  
Date Made Active in Reports: 05/28/2020  
Number of Days to Update: 22

Source: EPA  
Telephone: N/A  
Last EDR Contact: 08/03/2020  
Next Scheduled EDR Contact: 10/12/2020  
Data Release Frequency: Quarterly

### ***Federal CERCLIS list***

FEDERAL FACILITY: Federal Facility Site Information listing

A listing of National Priority List (NPL) and Base Realignment and Closure (BRAC) sites found in the Comprehensive Environmental Response, Compensation and Liability Information System (CERCLIS) Database where EPA Federal Facilities Restoration and Reuse Office is involved in cleanup activities.

Date of Government Version: 04/03/2019  
Date Data Arrived at EDR: 04/05/2019  
Date Made Active in Reports: 05/14/2019  
Number of Days to Update: 39

Source: Environmental Protection Agency  
Telephone: 703-603-8704  
Last EDR Contact: 07/02/2020  
Next Scheduled EDR Contact: 10/12/2020  
Data Release Frequency: Varies

SEMS: Superfund Enterprise Management System

SEMS (Superfund Enterprise Management System) tracks hazardous waste sites, potentially hazardous waste sites, and remedial activities performed in support of EPA's Superfund Program across the United States. The list was formerly known as CERCLIS, renamed to SEMS by the EPA in 2015. The list contains data on potentially hazardous waste sites that have been reported to the USEPA by states, municipalities, private companies and private persons, pursuant to Section 103 of the Comprehensive Environmental Response, Compensation, and Liability Act (CERCLA). This dataset also contains sites which are either proposed to or on the National Priorities List (NPL) and the sites which are in the screening and assessment phase for possible inclusion on the NPL.

Date of Government Version: 04/27/2020  
Date Data Arrived at EDR: 05/06/2020  
Date Made Active in Reports: 05/28/2020  
Number of Days to Update: 22

Source: EPA  
Telephone: 800-424-9346  
Last EDR Contact: 08/03/2020  
Next Scheduled EDR Contact: 10/26/2020  
Data Release Frequency: Quarterly

### ***Federal CERCLIS NFRAP site list***

SEMS-ARCHIVE: Superfund Enterprise Management System Archive



## GOVERNMENT RECORDS SEARCHED / DATA CURRENCY TRACKING

SEMS-ARCHIVE (Superfund Enterprise Management System Archive) tracks sites that have no further interest under the Federal Superfund Program based on available information. The list was formerly known as the CERCLIS-NFRAP, renamed to SEMS ARCHIVE by the EPA in 2015. EPA may perform a minimal level of assessment work at a site while it is archived if site conditions change and/or new information becomes available. Archived sites have been removed and archived from the inventory of SEMS sites. Archived status indicates that, to the best of EPA's knowledge, assessment at a site has been completed and that EPA has determined no further steps will be taken to list the site on the National Priorities List (NPL), unless information indicates this decision was not appropriate or other considerations require a recommendation for listing at a later time. The decision does not necessarily mean that there is no hazard associated with a given site; it only means that, based upon available information, the location is not judged to be potential NPL site.

Date of Government Version: 04/27/2020	Source: EPA
Date Data Arrived at EDR: 05/06/2020	Telephone: 800-424-9346
Date Made Active in Reports: 05/28/2020	Last EDR Contact: 08/03/2020
Number of Days to Update: 22	Next Scheduled EDR Contact: 10/26/2020
	Data Release Frequency: Quarterly

### ***Federal RCRA CORRACTS facilities list***

CORRACTS: Corrective Action Report

CORRACTS identifies hazardous waste handlers with RCRA corrective action activity.

Date of Government Version: 03/23/2020	Source: EPA
Date Data Arrived at EDR: 03/25/2020	Telephone: 800-424-9346
Date Made Active in Reports: 05/21/2020	Last EDR Contact: 06/22/2020
Number of Days to Update: 57	Next Scheduled EDR Contact: 10/05/2020
	Data Release Frequency: Quarterly

### ***Federal RCRA non-CORRACTS TSD facilities list***

RCRA-TSDF: RCRA - Treatment, Storage and Disposal

RCRAInfo is EPA's comprehensive information system, providing access to data supporting the Resource Conservation and Recovery Act (RCRA) of 1976 and the Hazardous and Solid Waste Amendments (HSWA) of 1984. The database includes selective information on sites which generate, transport, store, treat and/or dispose of hazardous waste as defined by the Resource Conservation and Recovery Act (RCRA). Transporters are individuals or entities that move hazardous waste from the generator offsite to a facility that can recycle, treat, store, or dispose of the waste. TSDFs treat, store, or dispose of the waste.

Date of Government Version: 03/23/2020	Source: Environmental Protection Agency
Date Data Arrived at EDR: 03/25/2020	Telephone: 214-665-6444
Date Made Active in Reports: 05/21/2020	Last EDR Contact: 06/22/2020
Number of Days to Update: 57	Next Scheduled EDR Contact: 10/05/2020
	Data Release Frequency: Quarterly

### ***Federal RCRA generators list***

RCRA-LQG: RCRA - Large Quantity Generators

RCRAInfo is EPA's comprehensive information system, providing access to data supporting the Resource Conservation and Recovery Act (RCRA) of 1976 and the Hazardous and Solid Waste Amendments (HSWA) of 1984. The database includes selective information on sites which generate, transport, store, treat and/or dispose of hazardous waste as defined by the Resource Conservation and Recovery Act (RCRA). Large quantity generators (LQGs) generate over 1,000 kilograms (kg) of hazardous waste, or over 1 kg of acutely hazardous waste per month.

Date of Government Version: 03/23/2020	Source: Environmental Protection Agency
Date Data Arrived at EDR: 03/25/2020	Telephone: 214-665-6444
Date Made Active in Reports: 05/21/2020	Last EDR Contact: 06/22/2020
Number of Days to Update: 57	Next Scheduled EDR Contact: 10/05/2020
	Data Release Frequency: Quarterly

## GOVERNMENT RECORDS SEARCHED / DATA CURRENCY TRACKING

### RCRA-SQG: RCRA - Small Quantity Generators

RCRAInfo is EPA's comprehensive information system, providing access to data supporting the Resource Conservation and Recovery Act (RCRA) of 1976 and the Hazardous and Solid Waste Amendments (HSWA) of 1984. The database includes selective information on sites which generate, transport, store, treat and/or dispose of hazardous waste as defined by the Resource Conservation and Recovery Act (RCRA). Small quantity generators (SQGs) generate between 100 kg and 1,000 kg of hazardous waste per month.

Date of Government Version: 03/23/2020  
Date Data Arrived at EDR: 03/25/2020  
Date Made Active in Reports: 05/21/2020  
Number of Days to Update: 57

Source: Environmental Protection Agency  
Telephone: 214-665-6444  
Last EDR Contact: 06/22/2020  
Next Scheduled EDR Contact: 10/05/2020  
Data Release Frequency: Quarterly

### RCRA-VSQG: RCRA - Very Small Quantity Generators (Formerly Conditionally Exempt Small Quantity Generators)

RCRAInfo is EPA's comprehensive information system, providing access to data supporting the Resource Conservation and Recovery Act (RCRA) of 1976 and the Hazardous and Solid Waste Amendments (HSWA) of 1984. The database includes selective information on sites which generate, transport, store, treat and/or dispose of hazardous waste as defined by the Resource Conservation and Recovery Act (RCRA). Very small quantity generators (VSQGs) generate less than 100 kg of hazardous waste, or less than 1 kg of acutely hazardous waste per month.

Date of Government Version: 03/23/2020  
Date Data Arrived at EDR: 03/25/2020  
Date Made Active in Reports: 05/21/2020  
Number of Days to Update: 57

Source: Environmental Protection Agency  
Telephone: 214-665-6444  
Last EDR Contact: 06/22/2020  
Next Scheduled EDR Contact: 10/05/2020  
Data Release Frequency: Quarterly

### ***Federal institutional controls / engineering controls registries***

#### LUCIS: Land Use Control Information System

LUCIS contains records of land use control information pertaining to the former Navy Base Realignment and Closure properties.

Date of Government Version: 05/15/2020  
Date Data Arrived at EDR: 05/19/2020  
Date Made Active in Reports: 06/18/2020  
Number of Days to Update: 30

Source: Department of the Navy  
Telephone: 843-820-7326  
Last EDR Contact: 08/04/2020  
Next Scheduled EDR Contact: 11/23/2020  
Data Release Frequency: Varies

#### US ENG CONTROLS: Engineering Controls Sites List

A listing of sites with engineering controls in place. Engineering controls include various forms of caps, building foundations, liners, and treatment methods to create pathway elimination for regulated substances to enter environmental media or effect human health.

Date of Government Version: 02/13/2020  
Date Data Arrived at EDR: 02/20/2020  
Date Made Active in Reports: 05/15/2020  
Number of Days to Update: 85

Source: Environmental Protection Agency  
Telephone: 703-603-0695  
Last EDR Contact: 05/15/2020  
Next Scheduled EDR Contact: 09/07/2020  
Data Release Frequency: Varies

#### US INST CONTROLS: Institutional Controls Sites List

A listing of sites with institutional controls in place. Institutional controls include administrative measures, such as groundwater use restrictions, construction restrictions, property use restrictions, and post remediation care requirements intended to prevent exposure to contaminants remaining on site. Deed restrictions are generally required as part of the institutional controls.

Date of Government Version: 02/13/2020  
Date Data Arrived at EDR: 02/20/2020  
Date Made Active in Reports: 05/15/2020  
Number of Days to Update: 85

Source: Environmental Protection Agency  
Telephone: 703-603-0695  
Last EDR Contact: 05/15/2020  
Next Scheduled EDR Contact: 09/07/2020  
Data Release Frequency: Varies

# GOVERNMENT RECORDS SEARCHED / DATA CURRENCY TRACKING

## ***Federal ERNS list***

ERNS: Emergency Response Notification System

Emergency Response Notification System. ERNS records and stores information on reported releases of oil and hazardous substances.

Date of Government Version: 03/22/2020

Date Data Arrived at EDR: 03/24/2020

Date Made Active in Reports: 06/18/2020

Number of Days to Update: 86

Source: National Response Center, United States Coast Guard

Telephone: 202-267-2180

Last EDR Contact: 06/22/2020

Next Scheduled EDR Contact: 10/05/2020

Data Release Frequency: Quarterly

## ***State- and tribal - equivalent NPL***

SHWS: State Superfund Registry

State Hazardous Waste Sites. State hazardous waste site records are the states' equivalent to CERCLIS. These sites may or may not already be listed on the federal CERCLIS list. Priority sites planned for cleanup using state funds (state equivalent of Superfund) are identified along with sites where cleanup will be paid for by potentially responsible parties. Available information varies by state.

Date of Government Version: 12/31/2019

Date Data Arrived at EDR: 01/30/2020

Date Made Active in Reports: 04/14/2020

Number of Days to Update: 75

Source: Texas Commission on Environmental Quality

Telephone: 512-239-5680

Last EDR Contact: 06/18/2020

Next Scheduled EDR Contact: 10/05/2020

Data Release Frequency: Semi-Annually

## ***State and tribal landfill and/or solid waste disposal site lists***

SWF/LF: Permitted Solid Waste Facilities

Solid Waste Facilities/Landfill Sites. SWF/LF type records typically contain an inventory of solid waste disposal facilities or landfills in a particular state. Depending on the state, these may be active or inactive facilities or open dumps that failed to meet RCRA Subtitle D Section 4004 criteria for solid waste landfills or disposal sites.

Date of Government Version: 04/14/2020

Date Data Arrived at EDR: 04/15/2020

Date Made Active in Reports: 07/06/2020

Number of Days to Update: 82

Source: Texas Commission on Environmental Quality

Telephone: 512-239-6706

Last EDR Contact: 07/15/2020

Next Scheduled EDR Contact: 11/02/2020

Data Release Frequency: Quarterly

CLI: Closed Landfill Inventory

Closed and abandoned landfills (permitted as well as unauthorized) across the state of Texas. For current information regarding any of the sites included in this database, contact the appropriate Council of Governments agency.

Date of Government Version: 08/30/1999

Date Data Arrived at EDR: 09/28/2000

Date Made Active in Reports: 10/30/2000

Number of Days to Update: 32

Source: Texas Commission on Environmental Quality

Telephone: N/A

Last EDR Contact: 06/24/2020

Next Scheduled EDR Contact: 10/12/2020

Data Release Frequency: Varies

H-GAC CLI: Houston-Galveston Closed Landfill Inventory

Closed Landfill Inventory for the Houston-Galveston Area Council Region. In 1993, the Texas Legislature passed House Bill (HB) 2537, which required Councils of Governments (COGs) to develop an inventory of closed municipal solid waste landfills for their regional solid waste management plans.

Date of Government Version: 03/30/2020

Date Data Arrived at EDR: 04/01/2020

Date Made Active in Reports: 06/18/2020

Number of Days to Update: 78

Source: Houston-Galveston Area Council

Telephone: 832-681-2518

Last EDR Contact: 07/02/2020

Next Scheduled EDR Contact: 10/12/2020

Data Release Frequency: Varies

## GOVERNMENT RECORDS SEARCHED / DATA CURRENCY TRACKING

### DEBRIS: DEBRIS

A listing of temporary debris management sites and MSW landfills for debris resulting from Hurricane Harvey.

Date of Government Version: 03/27/2018	Source: Texas Commission on Environmental Quality
Date Data Arrived at EDR: 04/04/2018	Telephone: 512-239-6840
Date Made Active in Reports: 06/08/2018	Last EDR Contact: 06/04/2020
Number of Days to Update: 65	Next Scheduled EDR Contact: 09/21/2020
	Data Release Frequency: Varies

### WASTE MGMT: Commercial Hazardous & Solid Waste Management Facilities

This list contains commercial recycling facilities and facilities permitted or authorized (interim status) by the Texas Natural Resource Conservation Commission.

Date of Government Version: 10/16/2019	Source: Texas Commission on Environmental Quality
Date Data Arrived at EDR: 01/10/2020	Telephone: 512-239-2920
Date Made Active in Reports: 03/18/2020	Last EDR Contact: 07/02/2020
Number of Days to Update: 68	Next Scheduled EDR Contact: 10/12/2020
	Data Release Frequency: Varies

### *State and tribal leaking storage tank lists*

#### INDIAN LUST R10: Leaking Underground Storage Tanks on Indian Land

LUSTs on Indian land in Alaska, Idaho, Oregon and Washington.

Date of Government Version: 04/14/2020	Source: EPA Region 10
Date Data Arrived at EDR: 05/20/2020	Telephone: 206-553-2857
Date Made Active in Reports: 08/12/2020	Last EDR Contact: 07/24/2020
Number of Days to Update: 84	Next Scheduled EDR Contact: 11/02/2020
	Data Release Frequency: Varies

#### INDIAN LUST R1: Leaking Underground Storage Tanks on Indian Land

A listing of leaking underground storage tank locations on Indian Land.

Date of Government Version: 04/29/2020	Source: EPA Region 1
Date Data Arrived at EDR: 05/20/2020	Telephone: 617-918-1313
Date Made Active in Reports: 08/12/2020	Last EDR Contact: 07/24/2020
Number of Days to Update: 84	Next Scheduled EDR Contact: 11/02/2020
	Data Release Frequency: Varies

#### INDIAN LUST R5: Leaking Underground Storage Tanks on Indian Land

Leaking underground storage tanks located on Indian Land in Michigan, Minnesota and Wisconsin.

Date of Government Version: 04/14/2020	Source: EPA, Region 5
Date Data Arrived at EDR: 05/20/2020	Telephone: 312-886-7439
Date Made Active in Reports: 08/12/2020	Last EDR Contact: 07/24/2020
Number of Days to Update: 84	Next Scheduled EDR Contact: 11/02/2020
	Data Release Frequency: Varies

#### INDIAN LUST R4: Leaking Underground Storage Tanks on Indian Land

LUSTs on Indian land in Florida, Mississippi and North Carolina.

Date of Government Version: 04/14/2020	Source: EPA Region 4
Date Data Arrived at EDR: 05/26/2020	Telephone: 404-562-8677
Date Made Active in Reports: 08/12/2020	Last EDR Contact: 07/24/2020
Number of Days to Update: 78	Next Scheduled EDR Contact: 11/02/2020
	Data Release Frequency: Varies

#### INDIAN LUST R9: Leaking Underground Storage Tanks on Indian Land

LUSTs on Indian land in Arizona, California, New Mexico and Nevada

## GOVERNMENT RECORDS SEARCHED / DATA CURRENCY TRACKING

Date of Government Version: 04/08/2020  
Date Data Arrived at EDR: 05/20/2020  
Date Made Active in Reports: 08/12/2020  
Number of Days to Update: 84

Source: Environmental Protection Agency  
Telephone: 415-972-3372  
Last EDR Contact: 07/24/2020  
Next Scheduled EDR Contact: 11/02/2020  
Data Release Frequency: Varies

### INDIAN LUST R8: Leaking Underground Storage Tanks on Indian Land

LUSTs on Indian land in Colorado, Montana, North Dakota, South Dakota, Utah and Wyoming.

Date of Government Version: 04/14/2020  
Date Data Arrived at EDR: 05/20/2020  
Date Made Active in Reports: 08/12/2020  
Number of Days to Update: 84

Source: EPA Region 8  
Telephone: 303-312-6271  
Last EDR Contact: 07/24/2020  
Next Scheduled EDR Contact: 11/02/2020  
Data Release Frequency: Varies

### INDIAN LUST R7: Leaking Underground Storage Tanks on Indian Land

LUSTs on Indian land in Iowa, Kansas, and Nebraska

Date of Government Version: 04/15/2020  
Date Data Arrived at EDR: 05/20/2020  
Date Made Active in Reports: 08/12/2020  
Number of Days to Update: 84

Source: EPA Region 7  
Telephone: 913-551-7003  
Last EDR Contact: 07/24/2020  
Next Scheduled EDR Contact: 11/02/2020  
Data Release Frequency: Varies

### INDIAN LUST R6: Leaking Underground Storage Tanks on Indian Land

LUSTs on Indian land in New Mexico and Oklahoma.

Date of Government Version: 04/08/2020  
Date Data Arrived at EDR: 05/20/2020  
Date Made Active in Reports: 08/12/2020  
Number of Days to Update: 84

Source: EPA Region 6  
Telephone: 214-665-6597  
Last EDR Contact: 07/24/2020  
Next Scheduled EDR Contact: 11/02/2020  
Data Release Frequency: Varies

### LPST: Leaking Petroleum Storage Tank Database

An inventory of reported leaking petroleum storage tank incidents. Not all states maintain these records, and the information stored varies by state.

Date of Government Version: 03/19/2020  
Date Data Arrived at EDR: 03/24/2020  
Date Made Active in Reports: 06/09/2020  
Number of Days to Update: 77

Source: Texas Commission on Environmental Quality  
Telephone: 512-239-2200  
Last EDR Contact: 06/18/2020  
Next Scheduled EDR Contact: 10/05/2020  
Data Release Frequency: Quarterly

### **State and tribal registered storage tank lists**

#### FEMA UST: Underground Storage Tank Listing

A listing of all FEMA owned underground storage tanks.

Date of Government Version: 02/01/2020  
Date Data Arrived at EDR: 03/19/2020  
Date Made Active in Reports: 06/09/2020  
Number of Days to Update: 82

Source: FEMA  
Telephone: 202-646-5797  
Last EDR Contact: 07/06/2020  
Next Scheduled EDR Contact: 10/19/2020  
Data Release Frequency: Varies

#### UST: Petroleum Storage Tank Database

Registered Underground Storage Tanks. UST's are regulated under Subtitle I of the Resource Conservation and Recovery Act (RCRA) and must be registered with the state department responsible for administering the UST program. Available information varies by state program.

## GOVERNMENT RECORDS SEARCHED / DATA CURRENCY TRACKING

Date of Government Version: 06/02/2020  
Date Data Arrived at EDR: 06/17/2020  
Date Made Active in Reports: 06/18/2020  
Number of Days to Update: 1

Source: Texas Commission on Environmental Quality  
Telephone: 512-239-2160  
Last EDR Contact: 06/17/2020  
Next Scheduled EDR Contact: 10/05/2020  
Data Release Frequency: Quarterly

AST: Petroleum Storage Tank Database  
Registered Aboveground Storage Tanks.

Date of Government Version: 06/02/2020  
Date Data Arrived at EDR: 06/17/2020  
Date Made Active in Reports: 06/18/2020  
Number of Days to Update: 1

Source: Texas Commission on Environmental Quality  
Telephone: 512-239-2160  
Last EDR Contact: 06/17/2020  
Next Scheduled EDR Contact: 10/05/2020  
Data Release Frequency: Quarterly

INDIAN UST R1: Underground Storage Tanks on Indian Land

The Indian Underground Storage Tank (UST) database provides information about underground storage tanks on Indian land in EPA Region 1 (Connecticut, Maine, Massachusetts, New Hampshire, Rhode Island, Vermont and ten Tribal Nations).

Date of Government Version: 04/29/2020  
Date Data Arrived at EDR: 05/20/2020  
Date Made Active in Reports: 08/12/2020  
Number of Days to Update: 84

Source: EPA, Region 1  
Telephone: 617-918-1313  
Last EDR Contact: 07/24/2020  
Next Scheduled EDR Contact: 11/02/2020  
Data Release Frequency: Varies

INDIAN UST R9: Underground Storage Tanks on Indian Land

The Indian Underground Storage Tank (UST) database provides information about underground storage tanks on Indian land in EPA Region 9 (Arizona, California, Hawaii, Nevada, the Pacific Islands, and Tribal Nations).

Date of Government Version: 04/08/2020  
Date Data Arrived at EDR: 05/20/2020  
Date Made Active in Reports: 08/12/2020  
Number of Days to Update: 84

Source: EPA Region 9  
Telephone: 415-972-3368  
Last EDR Contact: 07/23/2020  
Next Scheduled EDR Contact: 11/01/2020  
Data Release Frequency: Varies

INDIAN UST R10: Underground Storage Tanks on Indian Land

The Indian Underground Storage Tank (UST) database provides information about underground storage tanks on Indian land in EPA Region 10 (Alaska, Idaho, Oregon, Washington, and Tribal Nations).

Date of Government Version: 04/14/2020  
Date Data Arrived at EDR: 05/20/2020  
Date Made Active in Reports: 08/12/2020  
Number of Days to Update: 84

Source: EPA Region 10  
Telephone: 206-553-2857  
Last EDR Contact: 07/24/2020  
Next Scheduled EDR Contact: 11/02/2020  
Data Release Frequency: Varies

INDIAN UST R7: Underground Storage Tanks on Indian Land

The Indian Underground Storage Tank (UST) database provides information about underground storage tanks on Indian land in EPA Region 7 (Iowa, Kansas, Missouri, Nebraska, and 9 Tribal Nations).

Date of Government Version: 04/03/2020  
Date Data Arrived at EDR: 05/20/2020  
Date Made Active in Reports: 08/12/2020  
Number of Days to Update: 84

Source: EPA Region 7  
Telephone: 913-551-7003  
Last EDR Contact: 07/24/2020  
Next Scheduled EDR Contact: 11/02/2020  
Data Release Frequency: Varies

INDIAN UST R8: Underground Storage Tanks on Indian Land

The Indian Underground Storage Tank (UST) database provides information about underground storage tanks on Indian land in EPA Region 8 (Colorado, Montana, North Dakota, South Dakota, Utah, Wyoming and 27 Tribal Nations).

## GOVERNMENT RECORDS SEARCHED / DATA CURRENCY TRACKING

Date of Government Version: 04/14/2020  
Date Data Arrived at EDR: 05/20/2020  
Date Made Active in Reports: 08/13/2020  
Number of Days to Update: 85

Source: EPA Region 8  
Telephone: 303-312-6137  
Last EDR Contact: 07/24/2020  
Next Scheduled EDR Contact: 11/02/2020  
Data Release Frequency: Varies

### INDIAN UST R4: Underground Storage Tanks on Indian Land

The Indian Underground Storage Tank (UST) database provides information about underground storage tanks on Indian land in EPA Region 4 (Alabama, Florida, Georgia, Kentucky, Mississippi, North Carolina, South Carolina, Tennessee and Tribal Nations)

Date of Government Version: 04/14/2020  
Date Data Arrived at EDR: 05/26/2020  
Date Made Active in Reports: 08/12/2020  
Number of Days to Update: 78

Source: EPA Region 4  
Telephone: 404-562-9424  
Last EDR Contact: 07/24/2020  
Next Scheduled EDR Contact: 11/02/2020  
Data Release Frequency: Varies

### INDIAN UST R5: Underground Storage Tanks on Indian Land

The Indian Underground Storage Tank (UST) database provides information about underground storage tanks on Indian land in EPA Region 5 (Michigan, Minnesota and Wisconsin and Tribal Nations).

Date of Government Version: 04/14/2020  
Date Data Arrived at EDR: 05/20/2020  
Date Made Active in Reports: 08/12/2020  
Number of Days to Update: 84

Source: EPA Region 5  
Telephone: 312-886-6136  
Last EDR Contact: 07/24/2020  
Next Scheduled EDR Contact: 11/02/2020  
Data Release Frequency: Varies

### INDIAN UST R6: Underground Storage Tanks on Indian Land

The Indian Underground Storage Tank (UST) database provides information about underground storage tanks on Indian land in EPA Region 6 (Louisiana, Arkansas, Oklahoma, New Mexico, Texas and 65 Tribes).

Date of Government Version: 04/08/2020  
Date Data Arrived at EDR: 05/20/2020  
Date Made Active in Reports: 08/12/2020  
Number of Days to Update: 84

Source: EPA Region 6  
Telephone: 214-665-7591  
Last EDR Contact: 07/24/2020  
Next Scheduled EDR Contact: 11/02/2020  
Data Release Frequency: Varies

### ***State and tribal institutional control / engineering control registries***

#### AUL: Sites with Controls

Activity and use limitations include both engineering controls and institutional controls.

Date of Government Version: 04/14/2020  
Date Data Arrived at EDR: 04/20/2020  
Date Made Active in Reports: 07/06/2020  
Number of Days to Update: 77

Source: Texas Commission on Environmental Quality  
Telephone: 512-239-5891  
Last EDR Contact: 06/24/2020  
Next Scheduled EDR Contact: 10/12/2020  
Data Release Frequency: Varies

### ***State and tribal voluntary cleanup sites***

#### INDIAN VCP R7: Voluntary Cleanup Priority Listing

A listing of voluntary cleanup priority sites located on Indian Land located in Region 7.

Date of Government Version: 03/20/2008  
Date Data Arrived at EDR: 04/22/2008  
Date Made Active in Reports: 05/19/2008  
Number of Days to Update: 27

Source: EPA, Region 7  
Telephone: 913-551-7365  
Last EDR Contact: 04/20/2009  
Next Scheduled EDR Contact: 07/20/2009  
Data Release Frequency: Varies

## GOVERNMENT RECORDS SEARCHED / DATA CURRENCY TRACKING

### VCP RRC: Voluntary Cleanup Program Sites

The Voluntary Cleanup Program (RRC-VCP) provides an incentive to remediate Oil & Gas related pollution by participants as long as they did not cause or contribute to the contamination. Applicants to the program receive a release of liability to the state in exchange for a successful cleanup.

Date of Government Version: 11/14/2019	Source: Railroad Commission of Texas
Date Data Arrived at EDR: 01/02/2020	Telephone: 512-463-6969
Date Made Active in Reports: 03/04/2020	Last EDR Contact: 07/02/2020
Number of Days to Update: 62	Next Scheduled EDR Contact: 10/12/2020
	Data Release Frequency: Varies

### VCP TCEQ: Voluntary Cleanup Program Database

The Texas Voluntary Cleanup Program was established to provide administrative, technical, and legal incentives to encourage the cleanup of contaminated sites in Texas.

Date of Government Version: 03/20/2020	Source: Texas Commission on Environmental Quality
Date Data Arrived at EDR: 03/25/2020	Telephone: 512-239-5891
Date Made Active in Reports: 06/09/2020	Last EDR Contact: 06/25/2020
Number of Days to Update: 76	Next Scheduled EDR Contact: 10/12/2020
	Data Release Frequency: Quarterly

### INDIAN VCP R1: Voluntary Cleanup Priority Listing

A listing of voluntary cleanup priority sites located on Indian Land located in Region 1.

Date of Government Version: 07/27/2015	Source: EPA, Region 1
Date Data Arrived at EDR: 09/29/2015	Telephone: 617-918-1102
Date Made Active in Reports: 02/18/2016	Last EDR Contact: 06/17/2020
Number of Days to Update: 142	Next Scheduled EDR Contact: 10/05/2020
	Data Release Frequency: Varies

### **State and tribal Brownfields sites**

#### BROWNFIELDS: Brownfields Site Assessments

Brownfield site assessments that are being cleaned under EPA grant monies.

Date of Government Version: 02/28/2020	Source: TCEQ
Date Data Arrived at EDR: 04/01/2020	Telephone: 512-239-5872
Date Made Active in Reports: 06/18/2020	Last EDR Contact: 07/01/2020
Number of Days to Update: 78	Next Scheduled EDR Contact: 10/12/2020
	Data Release Frequency: Semi-Annually

### **ADDITIONAL ENVIRONMENTAL RECORDS**

#### **Local Brownfield lists**

##### US BROWNFIELDS: A Listing of Brownfields Sites

Brownfields are real property, the expansion, redevelopment, or reuse of which may be complicated by the presence or potential presence of a hazardous substance, pollutant, or contaminant. Cleaning up and reinvesting in these properties takes development pressures off of undeveloped, open land, and both improves and protects the environment. Assessment, Cleanup and Redevelopment Exchange System (ACRES) stores information reported by EPA Brownfields grant recipients on brownfields properties assessed or cleaned up with grant funding as well as information on Targeted Brownfields Assessments performed by EPA Regions. A listing of ACRES Brownfield sites is obtained from Cleanups in My Community. Cleanups in My Community provides information on Brownfields properties for which information is reported back to EPA, as well as areas served by Brownfields grant programs.

Date of Government Version: 06/01/2020	Source: Environmental Protection Agency
Date Data Arrived at EDR: 06/02/2020	Telephone: 202-566-2777
Date Made Active in Reports: 06/09/2020	Last EDR Contact: 06/02/2020
Number of Days to Update: 7	Next Scheduled EDR Contact: 09/28/2020
	Data Release Frequency: Semi-Annually

#### **Local Lists of Landfill / Solid Waste Disposal Sites**



## GOVERNMENT RECORDS SEARCHED / DATA CURRENCY TRACKING

### NCTCOG LI: North Central Landfill Inventory

North Central Texas Council of Governments landfill database.

Date of Government Version: 03/17/2020  
Date Data Arrived at EDR: 03/18/2020  
Date Made Active in Reports: 06/03/2020  
Number of Days to Update: 77

Source: North Central Texas Council of Governments  
Telephone: 817-695-9223  
Last EDR Contact: 07/01/2020  
Next Scheduled EDR Contact: 10/12/2020  
Data Release Frequency: Varies

### CAPCOG LI: Capitol Area Landfill Inventory

Permitted and unpermitted landfills for the CAPCOG region. Serving Bastrop, Blanco, Burnet, Caldwell, Fayette, Hays, Lee, Llano, Travis, and Williamson Counties.

Date of Government Version: 01/06/2017  
Date Data Arrived at EDR: 01/10/2017  
Date Made Active in Reports: 03/15/2017  
Number of Days to Update: 64

Source: Capital Area Council of Governments  
Telephone: 512-916-6000  
Last EDR Contact: 06/24/2020  
Next Scheduled EDR Contact: 10/12/2020  
Data Release Frequency: Varies

### SWRCY: Recycling Facility Listing

A listing of recycling facilities in the state.

Date of Government Version: 05/08/2020  
Date Data Arrived at EDR: 05/08/2020  
Date Made Active in Reports: 07/24/2020  
Number of Days to Update: 77

Source: TCEQ  
Telephone: 512-239-6700  
Last EDR Contact: 08/05/2020  
Next Scheduled EDR Contact: 11/23/2020  
Data Release Frequency: Varies

### INDIAN ODI: Report on the Status of Open Dumps on Indian Lands

Location of open dumps on Indian land.

Date of Government Version: 12/31/1998  
Date Data Arrived at EDR: 12/03/2007  
Date Made Active in Reports: 01/24/2008  
Number of Days to Update: 52

Source: Environmental Protection Agency  
Telephone: 703-308-8245  
Last EDR Contact: 07/21/2020  
Next Scheduled EDR Contact: 11/09/2020  
Data Release Frequency: Varies

### ODI: Open Dump Inventory

An open dump is defined as a disposal facility that does not comply with one or more of the Part 257 or Part 258 Subtitle D Criteria.

Date of Government Version: 06/30/1985  
Date Data Arrived at EDR: 08/09/2004  
Date Made Active in Reports: 09/17/2004  
Number of Days to Update: 39

Source: Environmental Protection Agency  
Telephone: 800-424-9346  
Last EDR Contact: 06/09/2004  
Next Scheduled EDR Contact: N/A  
Data Release Frequency: No Update Planned

### DEBRIS REGION 9: Torres Martinez Reservation Illegal Dump Site Locations

A listing of illegal dump sites location on the Torres Martinez Indian Reservation located in eastern Riverside County and northern Imperial County, California.

Date of Government Version: 01/12/2009  
Date Data Arrived at EDR: 05/07/2009  
Date Made Active in Reports: 09/21/2009  
Number of Days to Update: 137

Source: EPA, Region 9  
Telephone: 415-947-4219  
Last EDR Contact: 07/14/2020  
Next Scheduled EDR Contact: 11/02/2020  
Data Release Frequency: No Update Planned

### IHS OPEN DUMPS: Open Dumps on Indian Land

A listing of all open dumps located on Indian Land in the United States.

## GOVERNMENT RECORDS SEARCHED / DATA CURRENCY TRACKING

Date of Government Version: 04/01/2014  
Date Data Arrived at EDR: 08/06/2014  
Date Made Active in Reports: 01/29/2015  
Number of Days to Update: 176

Source: Department of Health & Human Services, Indian Health Service  
Telephone: 301-443-1452  
Last EDR Contact: 07/31/2020  
Next Scheduled EDR Contact: 11/09/2020  
Data Release Frequency: Varies

### **Local Lists of Hazardous waste / Contaminated Sites**

#### **US HIST CDL: National Clandestine Laboratory Register**

A listing of clandestine drug lab locations that have been removed from the DEAs National Clandestine Laboratory Register.

Date of Government Version: 03/18/2020  
Date Data Arrived at EDR: 03/19/2020  
Date Made Active in Reports: 06/09/2020  
Number of Days to Update: 82

Source: Drug Enforcement Administration  
Telephone: 202-307-1000  
Last EDR Contact: 05/18/2020  
Next Scheduled EDR Contact: 09/07/2020  
Data Release Frequency: No Update Planned

#### **CDL: Clandestine Drug Site Locations Listing**

A listing of former clandestine drug site locations

Date of Government Version: 08/07/2017  
Date Data Arrived at EDR: 08/15/2017  
Date Made Active in Reports: 05/11/2018  
Number of Days to Update: 269

Source: Department of Public Safety  
Telephone: 512-424-2144  
Last EDR Contact: 07/22/2020  
Next Scheduled EDR Contact: 11/09/2020  
Data Release Frequency: Varies

#### **PRIORITY CLEANERS: Dry Cleaner Remediation Program Prioritization List**

A listing of dry cleaner related contaminated sites.

Date of Government Version: 09/01/2019  
Date Data Arrived at EDR: 12/05/2019  
Date Made Active in Reports: 02/05/2020  
Number of Days to Update: 62

Source: Texas Commission on Environmental Quality  
Telephone: 512-239-5658  
Last EDR Contact: 06/03/2020  
Next Scheduled EDR Contact: 09/14/2108  
Data Release Frequency: Varies

#### **DEL SHWS: Deleted Superfund Registry Sites**

Sites have been deleted from the state Superfund registry in accordance with the Act, ?361.189

Date of Government Version: 12/31/2019  
Date Data Arrived at EDR: 01/30/2020  
Date Made Active in Reports: 04/14/2020  
Number of Days to Update: 75

Source: Texas Commission on Environmental Quality  
Telephone: 512-239-0666  
Last EDR Contact: 06/18/2020  
Next Scheduled EDR Contact: 10/05/2020  
Data Release Frequency: Quarterly

#### **US CDL: Clandestine Drug Labs**

A listing of clandestine drug lab locations. The U.S. Department of Justice ("the Department") provides this web site as a public service. It contains addresses of some locations where law enforcement agencies reported they found chemicals or other items that indicated the presence of either clandestine drug laboratories or dumpsites. In most cases, the source of the entries is not the Department, and the Department has not verified the entry and does not guarantee its accuracy. Members of the public must verify the accuracy of all entries by, for example, contacting local law enforcement and local health departments.

Date of Government Version: 03/18/2020  
Date Data Arrived at EDR: 03/19/2020  
Date Made Active in Reports: 06/09/2020  
Number of Days to Update: 82

Source: Drug Enforcement Administration  
Telephone: 202-307-1000  
Last EDR Contact: 05/18/2020  
Next Scheduled EDR Contact: 09/07/2020  
Data Release Frequency: Quarterly

## GOVERNMENT RECORDS SEARCHED / DATA CURRENCY TRACKING

### CENTRAL REGISTRY: The Central Registry

The Central Registry, a common record area of the TCEQ, maintains information about TCEQ customers and regulated activities, such as company names, addresses, and telephone numbers. This information is commonly referred to as a core data. The Central Registry provides the regulated community with a central access point within the agency to check core data and make changes when necessary.

Date of Government Version: 03/25/2020  
Date Data Arrived at EDR: 04/07/2020  
Date Made Active in Reports: 07/01/2020  
Number of Days to Update: 85

Source: Texas Commission on Environmental Quality  
Telephone: 512-239-5175  
Last EDR Contact: 06/24/2020  
Next Scheduled EDR Contact: 10/12/2020  
Data Release Frequency: Varies

### PFAS: PFAS Contamination Site Location Listing

PFOS and PFOA stand for perfluorooctane sulfonate and perfluorooctanoic acid, respectively. Both are fluorinated organic chemicals, part of a larger family of compounds referred to as perfluoroalkyl substances (PFASs).

Date of Government Version: 02/28/2020  
Date Data Arrived at EDR: 02/28/2020  
Date Made Active in Reports: 05/18/2020  
Number of Days to Update: 80

Source: Texas Commission on Environmental Quality  
Telephone: 512-239-2341  
Last EDR Contact: 05/28/2020  
Next Scheduled EDR Contact: 09/14/2020  
Data Release Frequency: Varies

### Local Lists of Registered Storage Tanks

#### NON REGIST PST: Petroleum Storage Tank Non Registered

A listing of non-registered petroleum storage tank site locations.

Date of Government Version: 11/11/2019  
Date Data Arrived at EDR: 11/13/2019  
Date Made Active in Reports: 01/16/2020  
Number of Days to Update: 64

Source: Texas Commission on Environmental Quality  
Telephone: 512-239-2081  
Last EDR Contact: 07/28/2020  
Next Scheduled EDR Contact: 11/16/2020  
Data Release Frequency: Quarterly

### Local Land Records

#### HIST LIENS: Environmental Liens Listing

This listing contains information fields that are no longer tracked in the LIENS database.

Date of Government Version: 03/23/2007  
Date Data Arrived at EDR: 03/23/2007  
Date Made Active in Reports: 05/02/2007  
Number of Days to Update: 40

Source: Texas Commission on Environmental Quality  
Telephone: 512-239-2209  
Last EDR Contact: 12/17/2007  
Next Scheduled EDR Contact: 03/17/2008  
Data Release Frequency: No Update Planned

#### LIENS: Environmental Liens Listing

The listing covers TCEQ liens placed against either State Superfund sites or Federal Superfund sites to recover cost incurred by TCEQ.

Date of Government Version: 04/14/2020  
Date Data Arrived at EDR: 04/20/2020  
Date Made Active in Reports: 07/06/2020  
Number of Days to Update: 77

Source: Texas Commission on Environmental Quality  
Telephone: 512-239-2209  
Last EDR Contact: 06/24/2020  
Next Scheduled EDR Contact: 10/12/2020  
Data Release Frequency: Varies

#### LIENS 2: CERCLA Lien Information

A Federal CERCLA ("Superfund") lien can exist by operation of law at any site or property at which EPA has spent Superfund monies. These monies are spent to investigate and address releases and threatened releases of contamination. CERCLIS provides information as to the identity of these sites and properties.

## GOVERNMENT RECORDS SEARCHED / DATA CURRENCY TRACKING

Date of Government Version: 04/27/2020  
Date Data Arrived at EDR: 05/06/2020  
Date Made Active in Reports: 05/28/2020  
Number of Days to Update: 22

Source: Environmental Protection Agency  
Telephone: 202-564-6023  
Last EDR Contact: 08/03/2020  
Next Scheduled EDR Contact: 10/12/2020  
Data Release Frequency: Semi-Annually

### ***Records of Emergency Release Reports***

#### **HMIRS: Hazardous Materials Information Reporting System**

Hazardous Materials Incident Report System. HMIRS contains hazardous material spill incidents reported to DOT.

Date of Government Version: 02/27/2020  
Date Data Arrived at EDR: 03/24/2020  
Date Made Active in Reports: 06/18/2020  
Number of Days to Update: 86

Source: U.S. Department of Transportation  
Telephone: 202-366-4555  
Last EDR Contact: 06/23/2020  
Next Scheduled EDR Contact: 10/05/2020  
Data Release Frequency: Quarterly

#### **SPILLS: Spills Database**

Spills reported to the Emergency Response Division.

Date of Government Version: 07/21/2020  
Date Data Arrived at EDR: 07/24/2020  
Date Made Active in Reports: 07/30/2020  
Number of Days to Update: 6

Source: Texas Commission on Environmental Quality  
Telephone: 512-239-2507  
Last EDR Contact: 07/09/2020  
Next Scheduled EDR Contact: 10/26/2020  
Data Release Frequency: Quarterly

#### **SPILLS 90: SPILLS90 data from FirstSearch**

Spills 90 includes those spill and release records available exclusively from FirstSearch databases. Typically, they may include chemical, oil and/or hazardous substance spills recorded after 1990. Duplicate records that are already included in EDR incident and release records are not included in Spills 90.

Date of Government Version: 10/23/2012  
Date Data Arrived at EDR: 01/03/2013  
Date Made Active in Reports: 03/07/2013  
Number of Days to Update: 63

Source: FirstSearch  
Telephone: N/A  
Last EDR Contact: 01/03/2013  
Next Scheduled EDR Contact: N/A  
Data Release Frequency: No Update Planned

#### **SPILLS 80: SPILLS80 data from FirstSearch**

Spills 80 includes those spill and release records available from FirstSearch databases prior to 1990. Typically, they may include chemical, oil and/or hazardous substance spills recorded before 1990. Duplicate records that are already included in EDR incident and release records are not included in Spills 80.

Date of Government Version: 05/15/2005  
Date Data Arrived at EDR: 01/03/2013  
Date Made Active in Reports: 03/07/2013  
Number of Days to Update: 63

Source: FirstSearch  
Telephone: N/A  
Last EDR Contact: 01/03/2013  
Next Scheduled EDR Contact: N/A  
Data Release Frequency: No Update Planned

### ***Other Ascertainable Records***

#### **RCRA NonGen / NLR: RCRA - Non Generators / No Longer Regulated**

RCRAInfo is EPA's comprehensive information system, providing access to data supporting the Resource Conservation and Recovery Act (RCRA) of 1976 and the Hazardous and Solid Waste Amendments (HSWA) of 1984. The database includes selective information on sites which generate, transport, store, treat and/or dispose of hazardous waste as defined by the Resource Conservation and Recovery Act (RCRA). Non-Generators do not presently generate hazardous waste.

Date of Government Version: 03/23/2020  
Date Data Arrived at EDR: 03/25/2020  
Date Made Active in Reports: 05/21/2020  
Number of Days to Update: 57

Source: Environmental Protection Agency  
Telephone: 214-665-6444  
Last EDR Contact: 06/22/2020  
Next Scheduled EDR Contact: 10/05/2020  
Data Release Frequency: Quarterly

## GOVERNMENT RECORDS SEARCHED / DATA CURRENCY TRACKING

### FUDS: Formerly Used Defense Sites

The listing includes locations of Formerly Used Defense Sites properties where the US Army Corps of Engineers is actively working or will take necessary cleanup actions.

Date of Government Version: 05/13/2020	Source: U.S. Army Corps of Engineers
Date Data Arrived at EDR: 05/18/2020	Telephone: 202-528-4285
Date Made Active in Reports: 08/12/2020	Last EDR Contact: 08/13/2020
Number of Days to Update: 86	Next Scheduled EDR Contact: 11/30/2020
	Data Release Frequency: Varies

### DOD: Department of Defense Sites

This data set consists of federally owned or administered lands, administered by the Department of Defense, that have any area equal to or greater than 640 acres of the United States, Puerto Rico, and the U.S. Virgin Islands.

Date of Government Version: 12/31/2005	Source: USGS
Date Data Arrived at EDR: 11/10/2006	Telephone: 888-275-8747
Date Made Active in Reports: 01/11/2007	Last EDR Contact: 07/09/2020
Number of Days to Update: 62	Next Scheduled EDR Contact: 10/19/2020
	Data Release Frequency: Semi-Annually

### FEDLAND: Federal and Indian Lands

Federally and Indian administrated lands of the United States. Lands included are administrated by: Army Corps of Engineers, Bureau of Reclamation, National Wild and Scenic River, National Wildlife Refuge, Public Domain Land, Wilderness, Wilderness Study Area, Wildlife Management Area, Bureau of Indian Affairs, Bureau of Land Management, Department of Justice, Forest Service, Fish and Wildlife Service, National Park Service.

Date of Government Version: 04/02/2018	Source: U.S. Geological Survey
Date Data Arrived at EDR: 04/11/2018	Telephone: 888-275-8747
Date Made Active in Reports: 11/06/2019	Last EDR Contact: 07/06/2020
Number of Days to Update: 574	Next Scheduled EDR Contact: 10/19/2020
	Data Release Frequency: N/A

### SCRD DRYCLEANERS: State Coalition for Remediation of Drycleaners Listing

The State Coalition for Remediation of Drycleaners was established in 1998, with support from the U.S. EPA Office of Superfund Remediation and Technology Innovation. It is comprised of representatives of states with established drycleaner remediation programs. Currently the member states are Alabama, Connecticut, Florida, Illinois, Kansas, Minnesota, Missouri, North Carolina, Oregon, South Carolina, Tennessee, Texas, and Wisconsin.

Date of Government Version: 01/01/2017	Source: Environmental Protection Agency
Date Data Arrived at EDR: 02/03/2017	Telephone: 615-532-8599
Date Made Active in Reports: 04/07/2017	Last EDR Contact: 08/05/2020
Number of Days to Update: 63	Next Scheduled EDR Contact: 11/23/2020
	Data Release Frequency: Varies

### US FIN ASSUR: Financial Assurance Information

All owners and operators of facilities that treat, store, or dispose of hazardous waste are required to provide proof that they will have sufficient funds to pay for the clean up, closure, and post-closure care of their facilities.

Date of Government Version: 03/23/2020	Source: Environmental Protection Agency
Date Data Arrived at EDR: 03/24/2020	Telephone: 202-566-1917
Date Made Active in Reports: 06/18/2020	Last EDR Contact: 06/22/2020
Number of Days to Update: 86	Next Scheduled EDR Contact: 10/05/2020
	Data Release Frequency: Quarterly

### EPA WATCH LIST: EPA WATCH LIST

EPA maintains a "Watch List" to facilitate dialogue between EPA, state and local environmental agencies on enforcement matters relating to facilities with alleged violations identified as either significant or high priority. Being on the Watch List does not mean that the facility has actually violated the law only that an investigation by EPA or a state or local environmental agency has led those organizations to allege that an unproven violation has in fact occurred. Being on the Watch List does not represent a higher level of concern regarding the alleged violations that were detected, but instead indicates cases requiring additional dialogue between EPA, state and local agencies - primarily because of the length of time the alleged violation has gone unaddressed or unresolved.

## GOVERNMENT RECORDS SEARCHED / DATA CURRENCY TRACKING

Date of Government Version: 08/30/2013  
Date Data Arrived at EDR: 03/21/2014  
Date Made Active in Reports: 06/17/2014  
Number of Days to Update: 88

Source: Environmental Protection Agency  
Telephone: 617-520-3000  
Last EDR Contact: 07/31/2020  
Next Scheduled EDR Contact: 11/16/2020  
Data Release Frequency: Quarterly

### 2020 COR ACTION: 2020 Corrective Action Program List

The EPA has set ambitious goals for the RCRA Corrective Action program by creating the 2020 Corrective Action Universe. This RCRA cleanup baseline includes facilities expected to need corrective action. The 2020 universe contains a wide variety of sites. Some properties are heavily contaminated while others were contaminated but have since been cleaned up. Still others have not been fully investigated yet, and may require little or no remediation. Inclusion in the 2020 Universe does not necessarily imply failure on the part of a facility to meet its RCRA obligations.

Date of Government Version: 09/30/2017  
Date Data Arrived at EDR: 05/08/2018  
Date Made Active in Reports: 07/20/2018  
Number of Days to Update: 73

Source: Environmental Protection Agency  
Telephone: 703-308-4044  
Last EDR Contact: 08/06/2020  
Next Scheduled EDR Contact: 11/16/2020  
Data Release Frequency: Varies

### TSCA: Toxic Substances Control Act

Toxic Substances Control Act. TSCA identifies manufacturers and importers of chemical substances included on the TSCA Chemical Substance Inventory list. It includes data on the production volume of these substances by plant site.

Date of Government Version: 12/31/2016  
Date Data Arrived at EDR: 06/21/2017  
Date Made Active in Reports: 01/05/2018  
Number of Days to Update: 198

Source: EPA  
Telephone: 202-260-5521  
Last EDR Contact: 06/17/2020  
Next Scheduled EDR Contact: 09/28/2020  
Data Release Frequency: Every 4 Years

### TRIS: Toxic Chemical Release Inventory System

Toxic Release Inventory System. TRIS identifies facilities which release toxic chemicals to the air, water and land in reportable quantities under SARA Title III Section 313.

Date of Government Version: 12/31/2018  
Date Data Arrived at EDR: 02/05/2020  
Date Made Active in Reports: 04/24/2020  
Number of Days to Update: 79

Source: EPA  
Telephone: 202-566-0250  
Last EDR Contact: 08/14/2020  
Next Scheduled EDR Contact: 11/30/2020  
Data Release Frequency: Annually

### SSTS: Section 7 Tracking Systems

Section 7 of the Federal Insecticide, Fungicide and Rodenticide Act, as amended (92 Stat. 829) requires all registered pesticide-producing establishments to submit a report to the Environmental Protection Agency by March 1st each year. Each establishment must report the types and amounts of pesticides, active ingredients and devices being produced, and those having been produced and sold or distributed in the past year.

Date of Government Version: 03/01/2020  
Date Data Arrived at EDR: 04/21/2020  
Date Made Active in Reports: 07/15/2020  
Number of Days to Update: 85

Source: EPA  
Telephone: 202-564-4203  
Last EDR Contact: 07/21/2020  
Next Scheduled EDR Contact: 11/02/2020  
Data Release Frequency: Annually

### ROD: Records Of Decision

Record of Decision. ROD documents mandate a permanent remedy at an NPL (Superfund) site containing technical and health information to aid in the cleanup.

Date of Government Version: 04/27/2020  
Date Data Arrived at EDR: 05/06/2020  
Date Made Active in Reports: 05/28/2020  
Number of Days to Update: 22

Source: EPA  
Telephone: 703-416-0223  
Last EDR Contact: 08/03/2020  
Next Scheduled EDR Contact: 09/14/2020  
Data Release Frequency: Annually

## GOVERNMENT RECORDS SEARCHED / DATA CURRENCY TRACKING

### RMP: Risk Management Plans

When Congress passed the Clean Air Act Amendments of 1990, it required EPA to publish regulations and guidance for chemical accident prevention at facilities using extremely hazardous substances. The Risk Management Program Rule (RMP Rule) was written to implement Section 112(r) of these amendments. The rule, which built upon existing industry codes and standards, requires companies of all sizes that use certain flammable and toxic substances to develop a Risk Management Program, which includes a(n): Hazard assessment that details the potential effects of an accidental release, an accident history of the last five years, and an evaluation of worst-case and alternative accidental releases; Prevention program that includes safety precautions and maintenance, monitoring, and employee training measures; and Emergency response program that spells out emergency health care, employee training measures and procedures for informing the public and response agencies (e.g the fire department) should an accident occur.

Date of Government Version: 01/31/2020	Source: Environmental Protection Agency
Date Data Arrived at EDR: 05/13/2020	Telephone: 202-564-8600
Date Made Active in Reports: 08/03/2020	Last EDR Contact: 07/15/2020
Number of Days to Update: 82	Next Scheduled EDR Contact: 11/02/2020
	Data Release Frequency: Varies

### RAATS: RCRA Administrative Action Tracking System

RCRA Administration Action Tracking System. RAATS contains records based on enforcement actions issued under RCRA pertaining to major violators and includes administrative and civil actions brought by the EPA. For administration actions after September 30, 1995, data entry in the RAATS database was discontinued. EPA will retain a copy of the database for historical records. It was necessary to terminate RAATS because a decrease in agency resources made it impossible to continue to update the information contained in the database.

Date of Government Version: 04/17/1995	Source: EPA
Date Data Arrived at EDR: 07/03/1995	Telephone: 202-564-4104
Date Made Active in Reports: 08/07/1995	Last EDR Contact: 06/02/2008
Number of Days to Update: 35	Next Scheduled EDR Contact: 09/01/2008
	Data Release Frequency: No Update Planned

### PRP: Potentially Responsible Parties

A listing of verified Potentially Responsible Parties

Date of Government Version: 04/27/2020	Source: EPA
Date Data Arrived at EDR: 05/06/2020	Telephone: 202-564-6023
Date Made Active in Reports: 06/09/2020	Last EDR Contact: 08/03/2020
Number of Days to Update: 34	Next Scheduled EDR Contact: 11/16/2020
	Data Release Frequency: Quarterly

### PADS: PCB Activity Database System

PCB Activity Database. PADS Identifies generators, transporters, commercial storers and/or brokers and disposers of PCB's who are required to notify the EPA of such activities.

Date of Government Version: 10/09/2019	Source: EPA
Date Data Arrived at EDR: 10/11/2019	Telephone: 202-566-0500
Date Made Active in Reports: 12/20/2019	Last EDR Contact: 07/13/2020
Number of Days to Update: 70	Next Scheduled EDR Contact: 10/19/2020
	Data Release Frequency: Annually

### ICIS: Integrated Compliance Information System

The Integrated Compliance Information System (ICIS) supports the information needs of the national enforcement and compliance program as well as the unique needs of the National Pollutant Discharge Elimination System (NPDES) program.

Date of Government Version: 11/18/2016	Source: Environmental Protection Agency
Date Data Arrived at EDR: 11/23/2016	Telephone: 202-564-2501
Date Made Active in Reports: 02/10/2017	Last EDR Contact: 06/30/2020
Number of Days to Update: 79	Next Scheduled EDR Contact: 10/19/2020
	Data Release Frequency: Quarterly

## GOVERNMENT RECORDS SEARCHED / DATA CURRENCY TRACKING

### FTTS: FIFRA/ TSCA Tracking System - FIFRA (Federal Insecticide, Fungicide, & Rodenticide Act)/TSCA (Toxic Substances Control Act)

FTTS tracks administrative cases and pesticide enforcement actions and compliance activities related to FIFRA, TSCA and EPCRA (Emergency Planning and Community Right-to-Know Act). To maintain currency, EDR contacts the Agency on a quarterly basis.

Date of Government Version: 04/09/2009  
Date Data Arrived at EDR: 04/16/2009  
Date Made Active in Reports: 05/11/2009  
Number of Days to Update: 25

Source: EPA/Office of Prevention, Pesticides and Toxic Substances  
Telephone: 202-566-1667  
Last EDR Contact: 08/18/2017  
Next Scheduled EDR Contact: 12/04/2017  
Data Release Frequency: No Update Planned

### FTTS INSP: FIFRA/ TSCA Tracking System - FIFRA (Federal Insecticide, Fungicide, & Rodenticide Act)/TSCA (Toxic Substances Control Act)

A listing of FIFRA/TSCA Tracking System (FTTS) inspections and enforcements.

Date of Government Version: 04/09/2009  
Date Data Arrived at EDR: 04/16/2009  
Date Made Active in Reports: 05/11/2009  
Number of Days to Update: 25

Source: EPA  
Telephone: 202-566-1667  
Last EDR Contact: 08/18/2017  
Next Scheduled EDR Contact: 12/04/2017  
Data Release Frequency: No Update Planned

### MLTS: Material Licensing Tracking System

MLTS is maintained by the Nuclear Regulatory Commission and contains a list of approximately 8,100 sites which possess or use radioactive materials and which are subject to NRC licensing requirements. To maintain currency, EDR contacts the Agency on a quarterly basis.

Date of Government Version: 10/25/2019  
Date Data Arrived at EDR: 10/25/2019  
Date Made Active in Reports: 01/15/2020  
Number of Days to Update: 82

Source: Nuclear Regulatory Commission  
Telephone: 301-415-7169  
Last EDR Contact: 07/20/2020  
Next Scheduled EDR Contact: 11/02/2020  
Data Release Frequency: Quarterly

### COAL ASH DOE: Steam-Electric Plant Operation Data

A listing of power plants that store ash in surface ponds.

Date of Government Version: 12/31/2018  
Date Data Arrived at EDR: 12/04/2019  
Date Made Active in Reports: 01/15/2020  
Number of Days to Update: 42

Source: Department of Energy  
Telephone: 202-586-8719  
Last EDR Contact: 06/05/2020  
Next Scheduled EDR Contact: 09/14/2020  
Data Release Frequency: Varies

### COAL ASH EPA: Coal Combustion Residues Surface Impoundments List

A listing of coal combustion residues surface impoundments with high hazard potential ratings.

Date of Government Version: 01/12/2017  
Date Data Arrived at EDR: 03/05/2019  
Date Made Active in Reports: 11/11/2019  
Number of Days to Update: 251

Source: Environmental Protection Agency  
Telephone: N/A  
Last EDR Contact: 06/01/2020  
Next Scheduled EDR Contact: 09/14/2020  
Data Release Frequency: Varies

### PCB TRANSFORMER: PCB Transformer Registration Database

The database of PCB transformer registrations that includes all PCB registration submittals.

Date of Government Version: 09/13/2019  
Date Data Arrived at EDR: 11/06/2019  
Date Made Active in Reports: 02/10/2020  
Number of Days to Update: 96

Source: Environmental Protection Agency  
Telephone: 202-566-0517  
Last EDR Contact: 08/06/2020  
Next Scheduled EDR Contact: 11/16/2020  
Data Release Frequency: Varies

### RADINFO: Radiation Information Database

The Radiation Information Database (RADINFO) contains information about facilities that are regulated by U.S. Environmental Protection Agency (EPA) regulations for radiation and radioactivity.



## GOVERNMENT RECORDS SEARCHED / DATA CURRENCY TRACKING

Date of Government Version: 07/01/2019  
Date Data Arrived at EDR: 07/01/2019  
Date Made Active in Reports: 09/23/2019  
Number of Days to Update: 84

Source: Environmental Protection Agency  
Telephone: 202-343-9775  
Last EDR Contact: 06/24/2020  
Next Scheduled EDR Contact: 10/12/2020  
Data Release Frequency: Quarterly

### HIST FTTS: FIFRA/TSCA Tracking System Administrative Case Listing

A complete administrative case listing from the FIFRA/TSCA Tracking System (FTTS) for all ten EPA regions. The information was obtained from the National Compliance Database (NCDB). NCDB supports the implementation of FIFRA (Federal Insecticide, Fungicide, and Rodenticide Act) and TSCA (Toxic Substances Control Act). Some EPA regions are now closing out records. Because of that, and the fact that some EPA regions are not providing EPA Headquarters with updated records, it was decided to create a HIST FTTS database. It included records that may not be included in the newer FTTS database updates. This database is no longer updated.

Date of Government Version: 10/19/2006  
Date Data Arrived at EDR: 03/01/2007  
Date Made Active in Reports: 04/10/2007  
Number of Days to Update: 40

Source: Environmental Protection Agency  
Telephone: 202-564-2501  
Last EDR Contact: 12/17/2007  
Next Scheduled EDR Contact: 03/17/2008  
Data Release Frequency: No Update Planned

### HIST FTTS INSP: FIFRA/TSCA Tracking System Inspection & Enforcement Case Listing

A complete inspection and enforcement case listing from the FIFRA/TSCA Tracking System (FTTS) for all ten EPA regions. The information was obtained from the National Compliance Database (NCDB). NCDB supports the implementation of FIFRA (Federal Insecticide, Fungicide, and Rodenticide Act) and TSCA (Toxic Substances Control Act). Some EPA regions are now closing out records. Because of that, and the fact that some EPA regions are not providing EPA Headquarters with updated records, it was decided to create a HIST FTTS database. It included records that may not be included in the newer FTTS database updates. This database is no longer updated.

Date of Government Version: 10/19/2006  
Date Data Arrived at EDR: 03/01/2007  
Date Made Active in Reports: 04/10/2007  
Number of Days to Update: 40

Source: Environmental Protection Agency  
Telephone: 202-564-2501  
Last EDR Contact: 12/17/2008  
Next Scheduled EDR Contact: 03/17/2008  
Data Release Frequency: No Update Planned

### DOT OPS: Incident and Accident Data

Department of Transportation, Office of Pipeline Safety Incident and Accident data.

Date of Government Version: 01/02/2020  
Date Data Arrived at EDR: 01/28/2020  
Date Made Active in Reports: 04/17/2020  
Number of Days to Update: 80

Source: Department of Transportation, Office of Pipeline Safety  
Telephone: 202-366-4595  
Last EDR Contact: 07/27/2020  
Next Scheduled EDR Contact: 11/09/2020  
Data Release Frequency: Quarterly

### CONSENT: Superfund (CERCLA) Consent Decrees

Major legal settlements that establish responsibility and standards for cleanup at NPL (Superfund) sites. Released periodically by United States District Courts after settlement by parties to litigation matters.

Date of Government Version: 06/30/2020  
Date Data Arrived at EDR: 07/15/2020  
Date Made Active in Reports: 07/21/2020  
Number of Days to Update: 6

Source: Department of Justice, Consent Decree Library  
Telephone: Varies  
Last EDR Contact: 07/06/2020  
Next Scheduled EDR Contact: 10/19/2020  
Data Release Frequency: Varies

### BRS: Biennial Reporting System

The Biennial Reporting System is a national system administered by the EPA that collects data on the generation and management of hazardous waste. BRS captures detailed data from two groups: Large Quantity Generators (LQG) and Treatment, Storage, and Disposal Facilities.

Date of Government Version: 12/31/2015  
Date Data Arrived at EDR: 02/22/2017  
Date Made Active in Reports: 09/28/2017  
Number of Days to Update: 218

Source: EPA/NTIS  
Telephone: 800-424-9346  
Last EDR Contact: 06/22/2020  
Next Scheduled EDR Contact: 10/05/2020  
Data Release Frequency: Biennially

## GOVERNMENT RECORDS SEARCHED / DATA CURRENCY TRACKING

### INDIAN RESERV: Indian Reservations

This map layer portrays Indian administered lands of the United States that have any area equal to or greater than 640 acres.

Date of Government Version: 12/31/2014	Source: USGS
Date Data Arrived at EDR: 07/14/2015	Telephone: 202-208-3710
Date Made Active in Reports: 01/10/2017	Last EDR Contact: 07/07/2020
Number of Days to Update: 546	Next Scheduled EDR Contact: 10/19/2020
	Data Release Frequency: Semi-Annually

### FUSRAP: Formerly Utilized Sites Remedial Action Program

DOE established the Formerly Utilized Sites Remedial Action Program (FUSRAP) in 1974 to remediate sites where radioactive contamination remained from Manhattan Project and early U.S. Atomic Energy Commission (AEC) operations.

Date of Government Version: 08/08/2017	Source: Department of Energy
Date Data Arrived at EDR: 09/11/2018	Telephone: 202-586-3559
Date Made Active in Reports: 09/14/2018	Last EDR Contact: 07/28/2020
Number of Days to Update: 3	Next Scheduled EDR Contact: 11/16/2020
	Data Release Frequency: Varies

### UMTRA: Uranium Mill Tailings Sites

Uranium ore was mined by private companies for federal government use in national defense programs. When the mills shut down, large piles of the sand-like material (mill tailings) remain after uranium has been extracted from the ore. Levels of human exposure to radioactive materials from the piles are low; however, in some cases tailings were used as construction materials before the potential health hazards of the tailings were recognized.

Date of Government Version: 08/30/2019	Source: Department of Energy
Date Data Arrived at EDR: 11/15/2019	Telephone: 505-845-0011
Date Made Active in Reports: 01/28/2020	Last EDR Contact: 05/18/2020
Number of Days to Update: 74	Next Scheduled EDR Contact: 08/31/2020
	Data Release Frequency: Varies

### LEAD SMELTER 1: Lead Smelter Sites

A listing of former lead smelter site locations.

Date of Government Version: 04/27/2020	Source: Environmental Protection Agency
Date Data Arrived at EDR: 05/06/2020	Telephone: 703-603-8787
Date Made Active in Reports: 05/28/2020	Last EDR Contact: 08/03/2020
Number of Days to Update: 22	Next Scheduled EDR Contact: 10/12/2020
	Data Release Frequency: Varies

### LEAD SMELTER 2: Lead Smelter Sites

A list of several hundred sites in the U.S. where secondary lead smelting was done from 1931 and 1964. These sites may pose a threat to public health through ingestion or inhalation of contaminated soil or dust

Date of Government Version: 04/05/2001	Source: American Journal of Public Health
Date Data Arrived at EDR: 10/27/2010	Telephone: 703-305-6451
Date Made Active in Reports: 12/02/2010	Last EDR Contact: 12/02/2009
Number of Days to Update: 36	Next Scheduled EDR Contact: N/A
	Data Release Frequency: No Update Planned

### US AIRS (AFS): Aerometric Information Retrieval System Facility Subsystem (AFS)

The database is a sub-system of Aerometric Information Retrieval System (AIRS). AFS contains compliance data on air pollution point sources regulated by the U.S. EPA and/or state and local air regulatory agencies. This information comes from source reports by various stationary sources of air pollution, such as electric power plants, steel mills, factories, and universities, and provides information about the air pollutants they produce. Action, air program, air program pollutant, and general level plant data. It is used to track emissions and compliance data from industrial plants.

## GOVERNMENT RECORDS SEARCHED / DATA CURRENCY TRACKING

Date of Government Version: 10/12/2016  
Date Data Arrived at EDR: 10/26/2016  
Date Made Active in Reports: 02/03/2017  
Number of Days to Update: 100

Source: EPA  
Telephone: 202-564-2496  
Last EDR Contact: 09/26/2017  
Next Scheduled EDR Contact: 01/08/2018  
Data Release Frequency: Annually

### US AIRS MINOR: Air Facility System Data

A listing of minor source facilities.

Date of Government Version: 10/12/2016  
Date Data Arrived at EDR: 10/26/2016  
Date Made Active in Reports: 02/03/2017  
Number of Days to Update: 100

Source: EPA  
Telephone: 202-564-2496  
Last EDR Contact: 09/26/2017  
Next Scheduled EDR Contact: 01/08/2018  
Data Release Frequency: Annually

### MINES VIOLATIONS: MSHA Violation Assessment Data

Mines violation and assessment information. Department of Labor, Mine Safety & Health Administration.

Date of Government Version: 05/28/2020  
Date Data Arrived at EDR: 05/28/2020  
Date Made Active in Reports: 08/13/2020  
Number of Days to Update: 77

Source: DOL, Mine Safety & Health Admini  
Telephone: 202-693-9424  
Last EDR Contact: 05/27/2020  
Next Scheduled EDR Contact: 09/14/2020  
Data Release Frequency: Quarterly

### US MINES: Mines Master Index File

Contains all mine identification numbers issued for mines active or opened since 1971. The data also includes violation information.

Date of Government Version: 05/01/2020  
Date Data Arrived at EDR: 05/21/2020  
Date Made Active in Reports: 08/13/2020  
Number of Days to Update: 84

Source: Department of Labor, Mine Safety and Health Administration  
Telephone: 303-231-5959  
Last EDR Contact: 05/21/2020  
Next Scheduled EDR Contact: 09/07/2020  
Data Release Frequency: Semi-Annually

### US MINES 2: Ferrous and Nonferrous Metal Mines Database Listing

This map layer includes ferrous (ferrous metal mines are facilities that extract ferrous metals, such as iron ore or molybdenum) and nonferrous (Nonferrous metal mines are facilities that extract nonferrous metals, such as gold, silver, copper, zinc, and lead) metal mines in the United States.

Date of Government Version: 05/06/2020  
Date Data Arrived at EDR: 05/27/2020  
Date Made Active in Reports: 08/13/2020  
Number of Days to Update: 78

Source: USGS  
Telephone: 703-648-7709  
Last EDR Contact: 05/27/2020  
Next Scheduled EDR Contact: 09/07/2020  
Data Release Frequency: Varies

### US MINES 3: Active Mines & Mineral Plants Database Listing

Active Mines and Mineral Processing Plant operations for commodities monitored by the Minerals Information Team of the USGS.

Date of Government Version: 04/14/2011  
Date Data Arrived at EDR: 06/08/2011  
Date Made Active in Reports: 09/13/2011  
Number of Days to Update: 97

Source: USGS  
Telephone: 703-648-7709  
Last EDR Contact: 05/21/2020  
Next Scheduled EDR Contact: 09/07/2020  
Data Release Frequency: Varies

### ABANDONED MINES: Abandoned Mines

An inventory of land and water impacted by past mining (primarily coal mining) is maintained by OSMRE to provide information needed to implement the Surface Mining Control and Reclamation Act of 1977 (SMCRA). The inventory contains information on the location, type, and extent of AML impacts, as well as, information on the cost associated with the reclamation of those problems. The inventory is based upon field surveys by State, Tribal, and OSMRE program officials. It is dynamic to the extent that it is modified as new problems are identified and existing problems are reclaimed.

## GOVERNMENT RECORDS SEARCHED / DATA CURRENCY TRACKING

Date of Government Version: 03/05/2020  
Date Data Arrived at EDR: 03/06/2020  
Date Made Active in Reports: 05/29/2020  
Number of Days to Update: 84

Source: Department of Interior  
Telephone: 202-208-2609  
Last EDR Contact: 06/19/2020  
Next Scheduled EDR Contact: 09/21/2020  
Data Release Frequency: Quarterly

### FINDS: Facility Index System/Facility Registry System

Facility Index System. FINDS contains both facility information and 'pointers' to other sources that contain more detail. EDR includes the following FINDS databases in this report: PCS (Permit Compliance System), AIRS (Aerometric Information Retrieval System), DOCKET (Enforcement Docket used to manage and track information on civil judicial enforcement cases for all environmental statutes), FURS (Federal Underground Injection Control), C-DOCKET (Criminal Docket System used to track criminal enforcement actions for all environmental statutes), FFIS (Federal Facilities Information System), STATE (State Environmental Laws and Statutes), and PADS (PCB Activity Data System).

Date of Government Version: 02/03/2020  
Date Data Arrived at EDR: 03/03/2020  
Date Made Active in Reports: 05/28/2020  
Number of Days to Update: 86

Source: EPA  
Telephone: (214) 665-2200  
Last EDR Contact: 06/02/2020  
Next Scheduled EDR Contact: 09/14/2020  
Data Release Frequency: Quarterly

### ECHO: Enforcement & Compliance History Information

ECHO provides integrated compliance and enforcement information for about 800,000 regulated facilities nationwide.

Date of Government Version: 04/04/2020  
Date Data Arrived at EDR: 04/07/2020  
Date Made Active in Reports: 06/26/2020  
Number of Days to Update: 80

Source: Environmental Protection Agency  
Telephone: 202-564-2280  
Last EDR Contact: 07/02/2020  
Next Scheduled EDR Contact: 10/19/2020  
Data Release Frequency: Quarterly

### DOCKET HWC: Hazardous Waste Compliance Docket Listing

A complete list of the Federal Agency Hazardous Waste Compliance Docket Facilities.

Date of Government Version: 05/31/2018  
Date Data Arrived at EDR: 07/26/2018  
Date Made Active in Reports: 10/05/2018  
Number of Days to Update: 71

Source: Environmental Protection Agency  
Telephone: 202-564-0527  
Last EDR Contact: 05/18/2020  
Next Scheduled EDR Contact: 09/07/2020  
Data Release Frequency: Varies

### UXO: Unexploded Ordnance Sites

A listing of unexploded ordnance site locations

Date of Government Version: 12/31/2017  
Date Data Arrived at EDR: 01/17/2019  
Date Made Active in Reports: 04/01/2019  
Number of Days to Update: 74

Source: Department of Defense  
Telephone: 703-704-1564  
Last EDR Contact: 07/09/2020  
Next Scheduled EDR Contact: 10/26/2020  
Data Release Frequency: Varies

### FUELS PROGRAM: EPA Fuels Program Registered Listing

This listing includes facilities that are registered under the Part 80 (Code of Federal Regulations) EPA Fuels Programs. All companies now are required to submit new and updated registrations.

Date of Government Version: 05/18/2020  
Date Data Arrived at EDR: 05/19/2020  
Date Made Active in Reports: 08/03/2020  
Number of Days to Update: 76

Source: EPA  
Telephone: 800-385-6164  
Last EDR Contact: 08/17/2020  
Next Scheduled EDR Contact: 11/30/2020  
Data Release Frequency: Quarterly

### AIRS: Current Emission Inventory Data

The database lists by company, along with their actual emissions, the TNRCC air accounts that emit EPA criteria pollutants.

## GOVERNMENT RECORDS SEARCHED / DATA CURRENCY TRACKING

Date of Government Version: 03/13/2020  
Date Data Arrived at EDR: 03/17/2020  
Date Made Active in Reports: 06/03/2020  
Number of Days to Update: 78

Source: Texas Commission on Environmental Quality  
Telephone: N/A  
Last EDR Contact: 06/04/2020  
Next Scheduled EDR Contact: 09/21/2020  
Data Release Frequency: Semi-Annually

### APAR: Affected Property Assessment Report Site Listing

Listing of Sites That Have Received an APAR (Affected Property Assessment Report)

Date of Government Version: 03/27/2020  
Date Data Arrived at EDR: 04/09/2020  
Date Made Active in Reports: 06/24/2020  
Number of Days to Update: 76

Source: Texas Commission on Environmental Quality  
Telephone: 512-239-5872  
Last EDR Contact: 07/01/2020  
Next Scheduled EDR Contact: 10/19/2020  
Data Release Frequency: Varies

### ASBESTOS: Asbestos Notification Listing

A listing of asbestos notification site locations.

Date of Government Version: 05/21/2020  
Date Data Arrived at EDR: 05/26/2020  
Date Made Active in Reports: 08/11/2020  
Number of Days to Update: 77

Source: Department of State Health Services  
Telephone: 512-834-6787  
Last EDR Contact: 08/11/2020  
Next Scheduled EDR Contact: 11/30/2020  
Data Release Frequency: Varies

### COAL ASH: Coal Ash Disposal Sites

A listing of facilities that use surface impoundments or landfills to dispose of coal ash.

Date of Government Version: 04/30/2019  
Date Data Arrived at EDR: 05/02/2019  
Date Made Active in Reports: 06/28/2019  
Number of Days to Update: 57

Source: Texas Commission on Environmental Quality  
Telephone: 512-239-6624  
Last EDR Contact: 07/22/2020  
Next Scheduled EDR Contact: 11/09/2020  
Data Release Frequency: Varies

### DRYCLEANERS: Drycleaner Registration Database Listing

A listing of drycleaning facilities.

Date of Government Version: 05/12/2020  
Date Data Arrived at EDR: 05/27/2020  
Date Made Active in Reports: 08/11/2020  
Number of Days to Update: 76

Source: Texas Commission on Environmental Quality  
Telephone: 512-239-2160  
Last EDR Contact: 05/27/2020  
Next Scheduled EDR Contact: 09/07/2020  
Data Release Frequency: Varies

### ED AQUIF: Edwards Aquifer Permits

A listing of permits in the Edwards Aquifer Protection Program database. The information provided is for the counties located in the Austin Region (Hays, Travis, and Williamson counties).

Date of Government Version: 04/03/2020  
Date Data Arrived at EDR: 04/09/2020  
Date Made Active in Reports: 06/24/2020  
Number of Days to Update: 76

Source: Texas Commission on Environmental Quality, Austin Region  
Telephone: 512-339-2929  
Last EDR Contact: 06/18/2020  
Next Scheduled EDR Contact: 10/05/2020  
Data Release Frequency: Varies

### ENFORCEMENT: Notice of Violations Listing

A listing of permit violations.

Date of Government Version: 01/14/2020  
Date Data Arrived at EDR: 01/16/2020  
Date Made Active in Reports: 04/09/2020  
Number of Days to Update: 84

Source: Texas Commission on Environmental Quality  
Telephone: 512-239-6012  
Last EDR Contact: 08/05/2020  
Next Scheduled EDR Contact: 10/12/2020  
Data Release Frequency: Semi-Annually

## GOVERNMENT RECORDS SEARCHED / DATA CURRENCY TRACKING

### Financial Assurance 1: Financial Assurance Information Listing

Financial assurance information.

Date of Government Version: 03/17/2020  
Date Data Arrived at EDR: 04/03/2020  
Date Made Active in Reports: 06/23/2020  
Number of Days to Update: 81

Source: Texas Commission on Environmental Quality  
Telephone: 512-239-6239  
Last EDR Contact: 06/18/2020  
Next Scheduled EDR Contact: 10/05/2020  
Data Release Frequency: Varies

### Financial Assurance 2: Financial Assurance Information Listing

Financial Assurance information for underground storage tank facilities. Financial assurance is intended to ensure that resources are available to pay for the cost of closure, post-closure care, and corrective measures if the owner or operator of a regulated facility is unable or unwilling to pay

Date of Government Version: 03/05/2020  
Date Data Arrived at EDR: 03/25/2020  
Date Made Active in Reports: 06/09/2020  
Number of Days to Update: 76

Source: Texas Commission on Environmental Quality  
Telephone: 512-239-0986  
Last EDR Contact: 06/17/2020  
Next Scheduled EDR Contact: 10/05/2020  
Data Release Frequency: Quarterly

### GCC: Groundwater Contamination Cases

Texas Water Code, Section 26.406 requires the annual report to describe the current status of groundwater monitoring activities conducted or required by each agency at regulated facilities or associated with regulated activities.

The report is required to contain a description of each case of groundwater contamination documented during the previous calendar year. Also to be included, is a description of each case of contamination documented during previous periods for which voluntary clean up action was incomplete at the time the preceding report was issued. The report is also required to indicate the status of enforcement action for each listed case.

Date of Government Version: 12/31/2018  
Date Data Arrived at EDR: 09/06/2019  
Date Made Active in Reports: 11/15/2019  
Number of Days to Update: 70

Source: Texas Commission on Environmental Quality  
Telephone: 512-239-5690  
Last EDR Contact: 05/29/2020  
Next Scheduled EDR Contact: 09/07/2020  
Data Release Frequency: Annually

### IOP: Innocent Owner/Operator Program

Contains information on all sites that are in the IOP. An IOP is an innocent owner or operator whose property is contaminated as a result of a release or migration of contaminants from a source or sources not located on the property, and they did not cause or contribute to the source or sources of contamination.

Date of Government Version: 03/19/2020  
Date Data Arrived at EDR: 03/24/2020  
Date Made Active in Reports: 06/09/2020  
Number of Days to Update: 77

Source: Texas Commission on Environmental Quality  
Telephone: 512-239-5894  
Last EDR Contact: 06/24/2020  
Next Scheduled EDR Contact: 10/12/2020  
Data Release Frequency: Quarterly

### LEAD: Lead Inspection Listing

Lead inspection sites

Date of Government Version: 05/08/2020  
Date Data Arrived at EDR: 05/26/2020  
Date Made Active in Reports: 08/11/2020  
Number of Days to Update: 77

Source: Department of State Health Services  
Telephone: 512-834-6600  
Last EDR Contact: 08/11/2020  
Next Scheduled EDR Contact: 11/30/2020  
Data Release Frequency: Varies

### Ind. Haz Waste: Industrial & Hazardous Waste Database

Summary reports reported by waste handlers, generators and shippers in Texas.

Date of Government Version: 02/06/2020  
Date Data Arrived at EDR: 04/15/2020  
Date Made Active in Reports: 07/02/2020  
Number of Days to Update: 78

Source: Texas Commission on Environmental Quality  
Telephone: 512-239-0985  
Last EDR Contact: 07/15/2020  
Next Scheduled EDR Contact: 10/26/2020  
Data Release Frequency: Annually

## GOVERNMENT RECORDS SEARCHED / DATA CURRENCY TRACKING

### MSD: Municipal Settings Designations Database

An MSD is an official state designation given to property within a municipality or its extraterritorial jurisdiction that certifies that designated groundwater at the property is not use as potable water, and is prohibited from future use as potable water because that groundwater is contaminated in excess of the applicable potable-water protective concentration level.

Date of Government Version: 04/21/2020  
Date Data Arrived at EDR: 04/24/2020  
Date Made Active in Reports: 07/13/2020  
Number of Days to Update: 80

Source: Texas Commission on Environmental Quality  
Telephone: 512-239-4982  
Last EDR Contact: 07/22/2020  
Next Scheduled EDR Contact: 11/09/2020  
Data Release Frequency: Varies

### NPDES: NPDES Facility List

Permitted wastewater outfalls.

Date of Government Version: 05/12/2020  
Date Data Arrived at EDR: 05/13/2020  
Date Made Active in Reports: 08/03/2020  
Number of Days to Update: 82

Source: Texas Commission on Environmental Quality  
Telephone: 512-239-4591  
Last EDR Contact: 08/11/2020  
Next Scheduled EDR Contact: 11/23/2020  
Data Release Frequency: Varies

### RWS: Radioactive Waste Sites

Sites in the State of Texas that have been designated as Radioactive Waste sites.

Date of Government Version: 07/24/2006  
Date Data Arrived at EDR: 12/14/2006  
Date Made Active in Reports: 01/23/2007  
Number of Days to Update: 40

Source: Texas Commission on Environmental Quality  
Telephone: 512-239-0859  
Last EDR Contact: 08/05/2020  
Next Scheduled EDR Contact: 11/23/2020  
Data Release Frequency: Semi-Annually

### TIER 2: Tier 2 Chemical Inventory Reports

A listing of facilities which store or manufacture hazardous materials and submit a chemical inventory report.

Date of Government Version: 12/31/2012  
Date Data Arrived at EDR: 06/07/2013  
Date Made Active in Reports: 07/22/2013  
Number of Days to Update: 45

Source: Department of State Health Services  
Telephone: 512-834-6603  
Last EDR Contact: 08/11/2020  
Next Scheduled EDR Contact: 11/30/2020  
Data Release Frequency: Annually

### UIC: Underground Injection Wells Database Listing

Class V injection wells regulated by the TCEQ. Class V wells are used to inject non-hazardous fluids underground. Most Class V wells are used to dispose of wastes into or above underground sources of drinking water and can pose a threat to ground water quality, if not managed properly.

Date of Government Version: 11/06/2019  
Date Data Arrived at EDR: 11/07/2019  
Date Made Active in Reports: 01/16/2020  
Number of Days to Update: 70

Source: Texas Commission on Environmental Quality  
Telephone: 512-239-6627  
Last EDR Contact: 07/09/2020  
Next Scheduled EDR Contact: 10/26/2020  
Data Release Frequency: Varies

### IHW CORR ACTION: IHW CORR ACTION

Industrial hazardous waste facilities with corrective actions.

Date of Government Version: 03/27/2020  
Date Data Arrived at EDR: 04/01/2020  
Date Made Active in Reports: 06/23/2020  
Number of Days to Update: 83

Source: Texas Commission on Environmental Quality  
Telephone: 512-239-5872  
Last EDR Contact: 06/24/2020  
Next Scheduled EDR Contact: 10/12/2020  
Data Release Frequency: Varies

## GOVERNMENT RECORDS SEARCHED / DATA CURRENCY TRACKING

### PST STAGE 2: PST Stage 2

State II Vapor Recovery. Decommissioning of Stage II Rule - Gasoline dispensing facilities (GDFs) may begin the process of removing Stage II equipment on May 16, 2014 providing that all other requirements for decommissioning have been met, including appropriate notification.

Date of Government Version: 07/17/2019  
Date Data Arrived at EDR: 07/18/2019  
Date Made Active in Reports: 09/24/2019  
Number of Days to Update: 68

Source: Texas Commission on Environmental Quality  
Telephone: 512-239-2160  
Last EDR Contact: 06/18/2020  
Next Scheduled EDR Contact: 10/05/2020  
Data Release Frequency: Varies

### COMP HIST: Compliance History Listing

A listing of compliance histories of regulated entities

Date of Government Version: 11/19/2019  
Date Data Arrived at EDR: 11/25/2019  
Date Made Active in Reports: 02/04/2020  
Number of Days to Update: 71

Source: Txs Commission on Environmental Quality  
Telephone: 512-239-3282  
Last EDR Contact: 05/29/2020  
Next Scheduled EDR Contact: 09/07/2020  
Data Release Frequency: Varies

### PCS ENF: Enforcement data

No description is available for this data

Date of Government Version: 12/31/2014  
Date Data Arrived at EDR: 02/05/2015  
Date Made Active in Reports: 03/06/2015  
Number of Days to Update: 29

Source: EPA  
Telephone: 202-564-2497  
Last EDR Contact: 07/01/2020  
Next Scheduled EDR Contact: 10/19/2020  
Data Release Frequency: Varies

### PCS INACTIVE: Listing of Inactive PCS Permits

An inactive permit is a facility that has shut down or is no longer discharging.

Date of Government Version: 11/05/2014  
Date Data Arrived at EDR: 01/06/2015  
Date Made Active in Reports: 05/06/2015  
Number of Days to Update: 120

Source: EPA  
Telephone: 202-564-2496  
Last EDR Contact: 07/09/2020  
Next Scheduled EDR Contact: 10/19/2020  
Data Release Frequency: Semi-Annually

### PCS: Permit Compliance System

PCS is a computerized management information system that contains data on National Pollutant Discharge Elimination System (NPDES) permit holding facilities. PCS tracks the permit, compliance, and enforcement status of NPDES facilities.

Date of Government Version: 07/14/2011  
Date Data Arrived at EDR: 08/05/2011  
Date Made Active in Reports: 09/29/2011  
Number of Days to Update: 55

Source: EPA, Office of Water  
Telephone: 202-564-2496  
Last EDR Contact: 06/08/2020  
Next Scheduled EDR Contact: 09/21/2020  
Data Release Frequency: Semi-Annually

### MINES MRDS: Mineral Resources Data System Mineral Resources Data System

Date of Government Version: 04/06/2018  
Date Data Arrived at EDR: 10/21/2019  
Date Made Active in Reports: 10/24/2019  
Number of Days to Update: 3

Source: USGS  
Telephone: 703-648-6533  
Last EDR Contact: 05/21/2020  
Next Scheduled EDR Contact: 09/07/2020  
Data Release Frequency: Varies



# GOVERNMENT RECORDS SEARCHED / DATA CURRENCY TRACKING

## EDR HIGH RISK HISTORICAL RECORDS

### ***EDR Exclusive Records***

#### EDR MGP: EDR Proprietary Manufactured Gas Plants

The EDR Proprietary Manufactured Gas Plant Database includes records of coal gas plants (manufactured gas plants) compiled by EDR's researchers. Manufactured gas sites were used in the United States from the 1800's to 1950's to produce a gas that could be distributed and used as fuel. These plants used whale oil, rosin, coal, or a mixture of coal, oil, and water that also produced a significant amount of waste. Many of the byproducts of the gas production, such as coal tar (oily waste containing volatile and non-volatile chemicals), sludges, oils and other compounds are potentially hazardous to human health and the environment. The byproduct from this process was frequently disposed of directly at the plant site and can remain or spread slowly, serving as a continuous source of soil and groundwater contamination.

Date of Government Version: N/A  
Date Data Arrived at EDR: N/A  
Date Made Active in Reports: N/A  
Number of Days to Update: N/A

Source: EDR, Inc.  
Telephone: N/A  
Last EDR Contact: N/A  
Next Scheduled EDR Contact: N/A  
Data Release Frequency: No Update Planned

#### EDR Hist Auto: EDR Exclusive Historical Auto Stations

EDR has searched selected national collections of business directories and has collected listings of potential gas station/filling station/service station sites that were available to EDR researchers. EDR's review was limited to those categories of sources that might, in EDR's opinion, include gas station/filling station/service station establishments. The categories reviewed included, but were not limited to gas, gas station, gasoline station, filling station, auto, automobile repair, auto service station, service station, etc. This database falls within a category of information EDR classifies as "High Risk Historical Records", or HRHR. EDR's HRHR effort presents unique and sometimes proprietary data about past sites and operations that typically create environmental concerns, but may not show up in current government records searches.

Date of Government Version: N/A  
Date Data Arrived at EDR: N/A  
Date Made Active in Reports: N/A  
Number of Days to Update: N/A

Source: EDR, Inc.  
Telephone: N/A  
Last EDR Contact: N/A  
Next Scheduled EDR Contact: N/A  
Data Release Frequency: Varies

#### EDR Hist Cleaner: EDR Exclusive Historical Cleaners

EDR has searched selected national collections of business directories and has collected listings of potential dry cleaner sites that were available to EDR researchers. EDR's review was limited to those categories of sources that might, in EDR's opinion, include dry cleaning establishments. The categories reviewed included, but were not limited to dry cleaners, cleaners, laundry, laundromat, cleaning/laundry, wash & dry etc. This database falls within a category of information EDR classifies as "High Risk Historical Records", or HRHR. EDR's HRHR effort presents unique and sometimes proprietary data about past sites and operations that typically create environmental concerns, but may not show up in current government records searches.

Date of Government Version: N/A  
Date Data Arrived at EDR: N/A  
Date Made Active in Reports: N/A  
Number of Days to Update: N/A

Source: EDR, Inc.  
Telephone: N/A  
Last EDR Contact: N/A  
Next Scheduled EDR Contact: N/A  
Data Release Frequency: Varies

## EDR RECOVERED GOVERNMENT ARCHIVES

### ***Exclusive Recovered Govt. Archives***

#### RGA HWS: Recovered Government Archive State Hazardous Waste Facilities List

The EDR Recovered Government Archive State Hazardous Waste database provides a list of SHWS incidents derived from historical databases and includes many records that no longer appear in current government lists. Compiled from Records formerly available from the Texas Commission of Environmental Quality in Texas formerly known as Texas Natural Resources Conservation Commission which changed in 2002.

# GOVERNMENT RECORDS SEARCHED / DATA CURRENCY TRACKING

Date of Government Version: N/A  
Date Data Arrived at EDR: 07/01/2013  
Date Made Active in Reports: 12/26/2013  
Number of Days to Update: 178

Source: Texas Commission on Environmental Quality  
Telephone: N/A  
Last EDR Contact: 06/01/2012  
Next Scheduled EDR Contact: N/A  
Data Release Frequency: Varies

## RGA LF: Recovered Government Archive Solid Waste Facilities List

The EDR Recovered Government Archive Landfill database provides a list of landfills derived from historical databases and includes many records that no longer appear in current government lists. Compiled from Records formerly available from the Texas Commission of Environmental Quality in Texas formerly known as Texas Natural Resources Conservation Commission which changed in 2002.

Date of Government Version: N/A  
Date Data Arrived at EDR: 07/01/2013  
Date Made Active in Reports: 01/13/2014  
Number of Days to Update: 196

Source: Texas Commission on Environmental Quality  
Telephone: N/A  
Last EDR Contact: 06/01/2012  
Next Scheduled EDR Contact: N/A  
Data Release Frequency: Varies

## COUNTY RECORDS

### TRAVIS COUNTY:

#### HIST UST AUSTIN: Historic Tank Records

A listing of historic records from the City of Austin.

Date of Government Version: 06/25/2012  
Date Data Arrived at EDR: 06/29/2012  
Date Made Active in Reports: 08/23/2012  
Number of Days to Update: 55

Source: Department of Planning & Development Review  
Telephone: 512-974-2715  
Last EDR Contact: 05/28/2020  
Next Scheduled EDR Contact: 09/14/2020  
Data Release Frequency: Varies

## OTHER DATABASE(S)

Depending on the geographic area covered by this report, the data provided in these specialty databases may or may not be complete. For example, the existence of wetlands information data in a specific report does not mean that all wetlands in the area covered by the report are included. Moreover, the absence of any reported wetlands information does not necessarily mean that wetlands do not exist in the area covered by the report.

#### CT MANIFEST: Hazardous Waste Manifest Data

Facility and manifest data. Manifest is a document that lists and tracks hazardous waste from the generator through transporters to a tsd facility.

Date of Government Version: 05/12/2020  
Date Data Arrived at EDR: 05/12/2020  
Date Made Active in Reports: 07/27/2020  
Number of Days to Update: 76

Source: Department of Energy & Environmental Protection  
Telephone: 860-424-3375  
Last EDR Contact: 08/10/2020  
Next Scheduled EDR Contact: 11/23/2020  
Data Release Frequency: No Update Planned

#### NJ MANIFEST: Manifest Information

Hazardous waste manifest information.

Date of Government Version: 12/31/2018  
Date Data Arrived at EDR: 04/10/2019  
Date Made Active in Reports: 05/16/2019  
Number of Days to Update: 36

Source: Department of Environmental Protection  
Telephone: N/A  
Last EDR Contact: 07/09/2020  
Next Scheduled EDR Contact: 10/19/2020  
Data Release Frequency: Annually

## GOVERNMENT RECORDS SEARCHED / DATA CURRENCY TRACKING

### NY MANIFEST: Facility and Manifest Data

Manifest is a document that lists and tracks hazardous waste from the generator through transporters to a TSD facility.

Date of Government Version: 01/01/2019  
Date Data Arrived at EDR: 04/29/2020  
Date Made Active in Reports: 07/10/2020  
Number of Days to Update: 72

Source: Department of Environmental Conservation  
Telephone: 518-402-8651  
Last EDR Contact: 07/31/2020  
Next Scheduled EDR Contact: 11/09/2020  
Data Release Frequency: Quarterly

### PA MANIFEST: Manifest Information

Hazardous waste manifest information.

Date of Government Version: 06/30/2018  
Date Data Arrived at EDR: 07/19/2019  
Date Made Active in Reports: 09/10/2019  
Number of Days to Update: 53

Source: Department of Environmental Protection  
Telephone: 717-783-8990  
Last EDR Contact: 07/09/2020  
Next Scheduled EDR Contact: 10/26/2020  
Data Release Frequency: Annually

### RI MANIFEST: Manifest information

Hazardous waste manifest information

Date of Government Version: 12/31/2018  
Date Data Arrived at EDR: 10/02/2019  
Date Made Active in Reports: 12/10/2019  
Number of Days to Update: 69

Source: Department of Environmental Management  
Telephone: 401-222-2797  
Last EDR Contact: 08/11/2020  
Next Scheduled EDR Contact: 11/30/2020  
Data Release Frequency: Annually

### VT MANIFEST: Hazardous Waste Manifest Data

Hazardous waste manifest information.

Date of Government Version: 10/28/2019  
Date Data Arrived at EDR: 10/29/2019  
Date Made Active in Reports: 01/09/2020  
Number of Days to Update: 72

Source: Department of Environmental Conservation  
Telephone: 802-241-3443  
Last EDR Contact: 07/09/2020  
Next Scheduled EDR Contact: 10/26/2020  
Data Release Frequency: Annually

### WI MANIFEST: Manifest Information

Hazardous waste manifest information.

Date of Government Version: 05/31/2018  
Date Data Arrived at EDR: 06/19/2019  
Date Made Active in Reports: 09/03/2019  
Number of Days to Update: 76

Source: Department of Natural Resources  
Telephone: N/A  
Last EDR Contact: 06/04/2020  
Next Scheduled EDR Contact: 09/21/2020  
Data Release Frequency: Annually

### Oil/Gas Pipelines

Source: Endeavor Business Media

Petroleum Bundle (Crude Oil, Refined Products, Petrochemicals, Gas Liquids (LPG/NGL), and Specialty Gases (Miscellaneous)) N = Natural Gas Bundle (Natural Gas, Gas Liquids (LPG/NGL), and Specialty Gases (Miscellaneous)). This map includes information copyrighted by Endeavor Business Media. This information is provided on a best effort basis and Endeavor Business Media does not guarantee its accuracy nor warrant its fitness for any particular purpose. Such information has been reprinted with the permission of Endeavor Business Media.

### Electric Power Transmission Line Data

Source: Endeavor Business Media

This map includes information copyrighted by Endeavor Business Media. This information is provided on a best effort basis and Endeavor Business Media does not guarantee its accuracy nor warrant its fitness for any particular purpose. Such information has been reprinted with the permission of Endeavor Business Media.

**Sensitive Receptors:** There are individuals deemed sensitive receptors due to their fragile immune systems and special sensitivity to environmental discharges. These sensitive receptors typically include the elderly, the sick, and children. While the location of all sensitive receptors cannot be determined, EDR indicates those buildings and facilities - schools, daycares, hospitals, medical centers, and nursing homes - where individuals who are sensitive receptors are likely to be located.

## GOVERNMENT RECORDS SEARCHED / DATA CURRENCY TRACKING

### AHA Hospitals:

Source: American Hospital Association, Inc.

Telephone: 312-280-5991

The database includes a listing of hospitals based on the American Hospital Association's annual survey of hospitals.

### Medical Centers: Provider of Services Listing

Source: Centers for Medicare & Medicaid Services

Telephone: 410-786-3000

A listing of hospitals with Medicare provider number, produced by Centers of Medicare & Medicaid Services, a federal agency within the U.S. Department of Health and Human Services.

### Nursing Homes

Source: National Institutes of Health

Telephone: 301-594-6248

Information on Medicare and Medicaid certified nursing homes in the United States.

### Public Schools

Source: National Center for Education Statistics

Telephone: 202-502-7300

The National Center for Education Statistics' primary database on elementary and secondary public education in the United States. It is a comprehensive, annual, national statistical database of all public elementary and secondary schools and school districts, which contains data that are comparable across all states.

### Private Schools

Source: National Center for Education Statistics

Telephone: 202-502-7300

The National Center for Education Statistics' primary database on private school locations in the United States.

### Daycare Centers: Child Care Facility List

Source: Department of Protective & Regulatory Services

Telephone: 512-438-3269

**Flood Zone Data:** This data was obtained from the Federal Emergency Management Agency (FEMA). It depicts 100-year and 500-year flood zones as defined by FEMA. It includes the National Flood Hazard Layer (NFHL) which incorporates Flood Insurance Rate Map (FIRM) data and Q3 data from FEMA in areas not covered by NFHL.

Source: FEMA

Telephone: 877-336-2627

Date of Government Version: 2003, 2015

**NWI:** National Wetlands Inventory. This data, available in select counties across the country, was obtained by EDR in 2002, 2005 and 2010 from the U.S. Fish and Wildlife Service.

### State Wetlands Data: Wetland Inventory

Source: Texas General Land Office

Telephone: 512-463-0745

### Current USGS 7.5 Minute Topographic Map

Source: U.S. Geological Survey

## **STREET AND ADDRESS INFORMATION**

© 2015 TomTom North America, Inc. All rights reserved. This material is proprietary and the subject of copyright protection and other intellectual property rights owned by or licensed to Tele Atlas North America, Inc. The use of this material is subject to the terms of a license agreement. You will be held liable for any unauthorized copying or disclosure of this material.

## **APPENDIX C**

### **HISTORICAL AERIAL PHOTOGRAPHS**

**LEGEND**



Approximate Property  
Boundary

HOUSTON LAND BANK  
APPROXIMATELY 1.77 ACRES  
7811 HARRISBURG BOULEVARD  
HOUSTON, HARRIS COUNTY, TEXAS

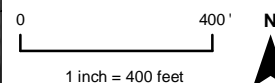
**1938 AERIAL PHOTOGRAPH**  
*PROVIDED BY: USDA*

PROJECT NUMBER: 20-0563  
FILE NAME: AERIALS  
DATE: 8/25/2020  
DRAWN BY: EP  
APPROVED BY: NH



Projection: NAD 1983 StatePlane Texas South Central FIPS 4204 Feet

**APPENDIX C-1**





**LEGEND**



Approximate Property  
Boundary

HOUSTON LAND BANK  
APPROXIMATELY 1.77 ACRES  
7811 HARRISBURG BOULEVARD  
HOUSTON, HARRIS COUNTY, TEXAS

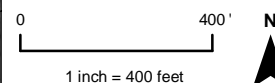
**1944 AERIAL PHOTOGRAPH**  
PROVIDED BY: ASCS

PROJECT NUMBER: 20-0563  
FILE NAME: AERIALS  
DATE: 8/25/2020  
DRAWN BY: EP  
APPROVED BY: NH



Projection: NAD 1983 StatePlane Texas South Central FIPS 4204 Feet

**APPENDIX C-2**







#### LEGEND



Approximate Property  
Boundary

HOUSTON LAND BANK  
APPROXIMATELY 1.77 ACRES  
7811 HARRISBURG BOULEVARD  
HOUSTON, HARRIS COUNTY, TEXAS

#### 1953 AERIAL PHOTOGRAPH

PROVIDED BY: USDA

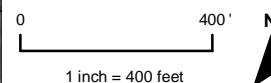
PROJECT NUMBER: 20-0563  
FILE NAME: AERIALS  
DATE: 8/25/2020  
DRAWN BY: EP  
APPROVED BY: NH



Copyright © 2020

Projection: NAD 1983 StatePlane Texas South Central FIPS 4204 Feet

#### APPENDIX C-3





**LEGEND**



Approximate Property  
Boundary

HOUSTON LAND BANK  
APPROXIMATELY 1.77 ACRES  
7811 HARRISBURG BOULEVARD  
HOUSTON, HARRIS COUNTY, TEXAS

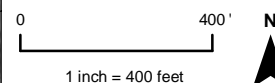
**1966 AERIAL PHOTOGRAPH**  
*PROVIDED BY: USGS*

PROJECT NUMBER: 20-0563  
FILE NAME: AERIALS  
DATE: 8/25/2020  
DRAWN BY: EP  
APPROVED BY: NH



Projection: NAD 1983 StatePlane Texas South Central FIPS 4204 Feet

**APPENDIX C-4**





**LEGEND**



Approximate Property  
Boundary

HOUSTON LAND BANK  
APPROXIMATELY 1.77 ACRES  
7811 HARRISBURG BOULEVARD  
HOUSTON, HARRIS COUNTY, TEXAS

**1973 AERIAL PHOTOGRAPH**  
PROVIDED BY: USDA

PROJECT NUMBER: 20-0563  
FILE NAME: AERIALS  
DATE: 8/25/2020  
DRAWN BY: EP  
APPROVED BY: NH



Projection: NAD 1983 StatePlane Texas South Central FIPS 4204 Feet

**APPENDIX C-5**



1 inch = 400 feet







#### LEGEND



Approximate Property  
Boundary

HOUSTON LAND BANK  
APPROXIMATELY 1.77 ACRES  
7811 HARRISBURG BOULEVARD  
HOUSTON, HARRIS COUNTY, TEXAS

#### 1979 AERIAL PHOTOGRAPH

PROVIDED BY: TXDOT

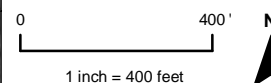
PROJECT NUMBER: 20-0563  
FILE NAME: AERIALS  
DATE: 8/25/2020  
DRAWN BY: EP  
APPROVED BY: NH



Copyright © 2020

Projection: NAD 1983 StatePlane Texas South Central FIPS 4204 Feet

#### APPENDIX C-6





# LEGEND



Approximate Property  
Boundary

HOUSTON LAND BANK  
APPROXIMATELY 1.77 ACRES  
7811 HARRISBURG BOULEVARD  
HOUSTON, HARRIS COUNTY, TEXAS

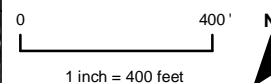
## 1982 AERIAL PHOTOGRAPH PROVIDED BY: NHAP

PROJECT NUMBER: 20-0563  
FILE NAME: AERIALS  
DATE: 8/25/2020  
DRAWN BY: EP  
APPROVED BY: NH



Projection: NAD 1983 StatePlane Texas South Central FIPS 4204 Feet

## APPENDIX C-7







#### LEGEND



Approximate Property  
Boundary

HOUSTON LAND BANK  
APPROXIMATELY 1.77 ACRES  
7811 HARRISBURG BOULEVARD  
HOUSTON, HARRIS COUNTY, TEXAS

#### 1989 AERIAL PHOTOGRAPH

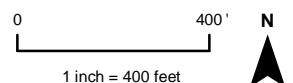
PROVIDED BY: TXDOT

PROJECT NUMBER: 20-0563  
FILE NAME: AERIALS  
DATE: 8/25/2020  
DRAWN BY: EP  
APPROVED BY: NH



Projection: NAD 1983 StatePlane Texas South Central FIPS 4204 Feet

#### APPENDIX C-8







#### LEGEND



Approximate Property  
Boundary

HOUSTON LAND BANK  
APPROXIMATELY 1.77 ACRES  
7811 HARRISBURG BOULEVARD  
HOUSTON, HARRIS COUNTY, TEXAS

#### 1995 AERIAL PHOTOGRAPH

PROVIDED BY: USGS

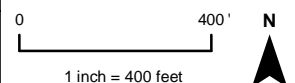
PROJECT NUMBER: 20-0563  
FILE NAME: AERIALS  
DATE: 8/25/2020  
DRAWN BY: EP  
APPROVED BY: NH



Copyright © 2020

Projection: NAD 1983 StatePlane Texas South Central FIPS 4204 Feet

#### APPENDIX C-9



1 inch = 400 feet





#### LEGEND



Approximate Property  
Boundary

HOUSTON LAND BANK  
APPROXIMATELY 1.77 ACRES  
7811 HARRISBURG BOULEVARD  
HOUSTON, HARRIS COUNTY, TEXAS

#### 2005 AERIAL PHOTOGRAPH

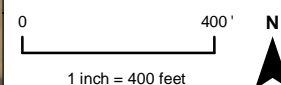
PROVIDED BY: USDA

PROJECT NUMBER: 20-0563  
FILE NAME: AERIALS  
DATE: 8/25/2020  
DRAWN BY: EP  
APPROVED BY: NH



Projection: NAD 1983 StatePlane Texas South Central FIPS 4204 Feet

#### APPENDIX C-10







#### LEGEND



Approximate Property  
Boundary

HOUSTON LAND BANK  
APPROXIMATELY 1.77 ACRES  
7811 HARRISBURG BOULEVARD  
HOUSTON, HARRIS COUNTY, TEXAS

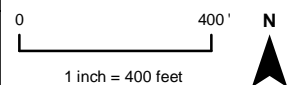
#### 2012 AERIAL PHOTOGRAPH PROVIDED BY: USDA

PROJECT NUMBER: 20-0563  
FILE NAME: AERIALS  
DATE: 8/25/2020  
DRAWN BY: EP  
APPROVED BY: NH



Projection: NAD 1983 StatePlane Texas South Central FIPS 4204 Feet

#### APPENDIX C-11





**LEGEND**



Approximate Property  
Boundary

HOUSTON LAND BANK  
APPROXIMATELY 1.77 ACRES  
7811 HARRISBURG BOULEVARD  
HOUSTON, HARRIS COUNTY, TEXAS

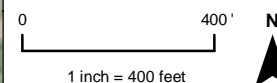
**2016 AERIAL PHOTOGRAPH**  
*PROVIDED BY: USDA*

PROJECT NUMBER: 20-0563  
FILE NAME: AERIALS  
DATE: 8/25/2020  
DRAWN BY: EP  
APPROVED BY: NH



Projection: NAD 1983 StatePlane Texas South Central FIPS 4204 Feet

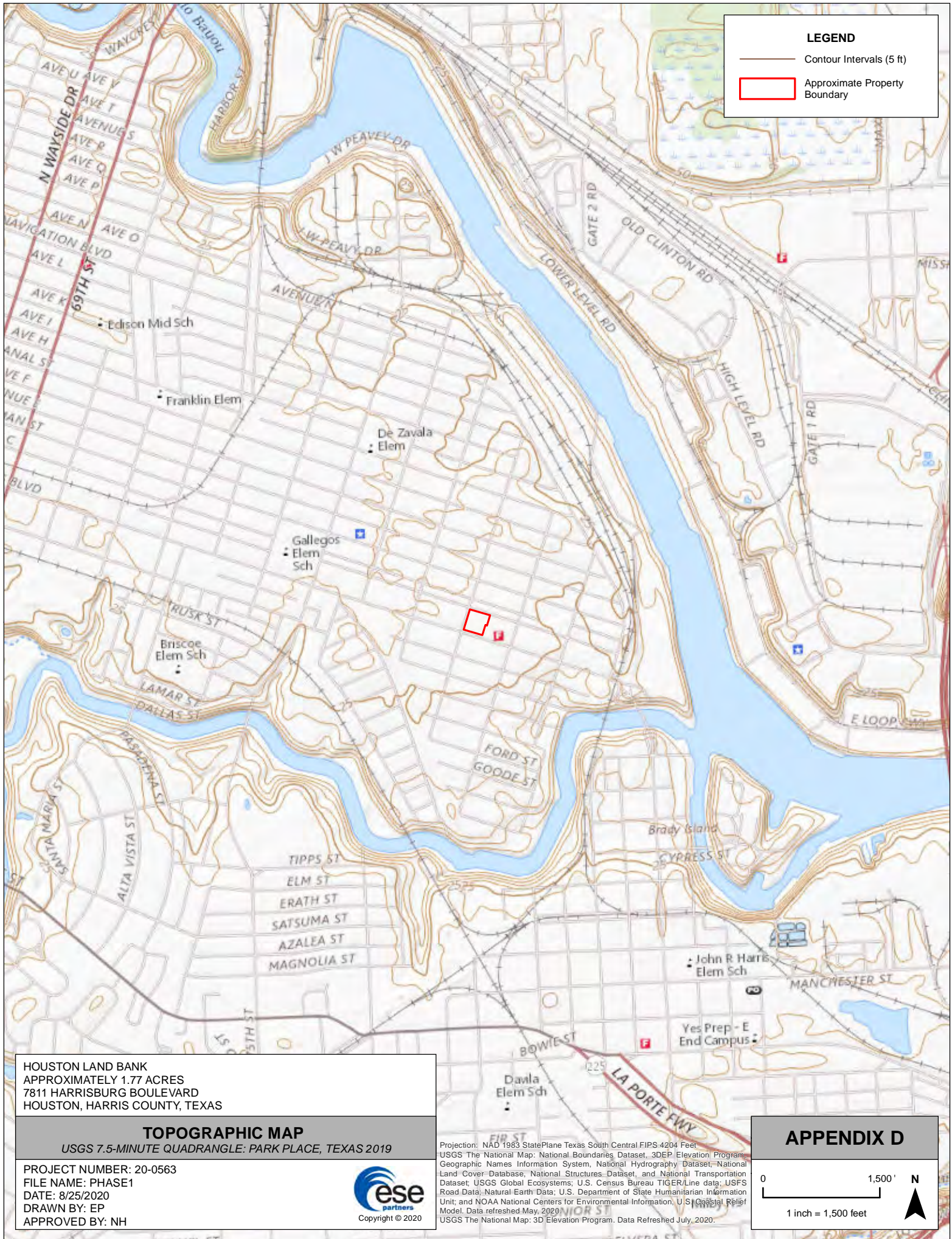
**APPENDIX C-12**



## **APPENDIX D**

### **HISTORICAL TOPOGRAPHIC MAP**





**APPENDIX E**  
**OWNER-OCCUPANT INQUIRY / USER QUESTIONNAIRE**





**PHASE I ENVIRONMENTAL SITE ASSESSMENT  
OWNER/OCCUPANT INQUIRY**

Dear Owner/Occupant:

ESE Partners, LLC (ESE) is conducting a Phase I Environmental Site Assessment for the property described below. This assessment is being conducted in accordance with ASTM Standard Practice E1527-13, "*Standard Practice for Environmental Assessments: Phase I Environmental Site Assessment Process*". Pursuant to the Standard, we are required to interview the owner and/or occupant as part of our investigation of the current and past uses of the property.

Please complete the following questionnaire and return it to our office as soon as possible. We ask that you answer each question to the best of your actual knowledge. **"Yes" answers should be accompanied by a brief explanation wherever possible.** If you have additional comments or statements that you feel may be relevant to this assessment, a comments section is available on the next-to-last page of the questionnaire. If you have any documentation, reports, or third party information that you would like to provide, please attach any such items to the questionnaire upon return. If you have any questions or need additional guidance in completing this questionnaire, please contact our office at (281) 501-6100. Thank you for your assistance and timely response to this matter.

Sincerely,

ESE Partners, LLC

Disclosure: You are not bound by any laws or regulations to answer the questions associated herein. This questionnaire is intended to assist ESE Partners, LLC in gathering reasonably ascertainable information that relates to the performance of this Phase I Environmental Site Assessment under the ASTM E1527-13 Standard, and does not constitute an admission of liability to, or for, any "recognized environmental conditions" or impairments in connection with the subject property.

**GENERAL SUBJECT PROPERTY INFORMATION**

Name of Subject Property:

Subject Property Address:

7811 Harrisburg Blvd

Subject Property Owner:

ILA LOCAL UNION 24

Size of Subject Property (Acres):

1.77 acres

General Description of the Subject Property:  
(Developed, Undeveloped, etc.)

Vacant Lot

Authorized By:

**ESE Partners, LLC**

2002 West Grand Parkway North, Ste. 140, Katy, TX 77449  
Telephone: 281.501.6100 Facsimile: 281.501.6105

**PHASE I ENVIRONMENTAL SITE ASSESSMENT  
OWNER/OCCUPANT INQUIRY**

**OWNER/OCCUPANT INQUIRY**

Question	Owner/ Occupant	Comments
1. Is the subject property, or any adjoining property, used for an industrial use?	Yes <input type="checkbox"/> No <input checked="" type="checkbox"/> Unk <input type="checkbox"/>	
2. To the best of your knowledge, has the subject property, or any adjoining property, been used for an industrial purpose?	Yes <input type="checkbox"/> No <input checked="" type="checkbox"/> Unk <input type="checkbox"/>	
3. Is the subject property, or any adjoining property, used as a gasoline station, motor repair facility, commercial printing facility, dry cleaners, photo developing laboratory, junkyard, landfill, or as a waste treatment, storage, disposal, processing, or recycling facility?	Yes <input type="checkbox"/> No <input checked="" type="checkbox"/> Unk <input type="checkbox"/>	
4. To the best of your knowledge, has the subject property, or any adjoining property, ever been used as a gasoline station, motor repair facility, commercial printing facility, dry cleaners, photo developing, laboratory, junkyard, landfill, or as a waste treatment, storage, disposal, processing, or recycling facility?	Yes <input type="checkbox"/> No <input checked="" type="checkbox"/> Unk <input type="checkbox"/>	
5. Are there currently, or to the best of your knowledge have there been previously, any damaged or discarded automotive or industrial batteries, or pesticides, paints, or other chemicals in individual containers of greater than 5 gal (19 L) in volume or 50 gal (190 L) in the aggregate, stored on or used at the subject property of facility?	Yes <input type="checkbox"/> No <input type="checkbox"/> Unk <input checked="" type="checkbox"/>	
6. Are there currently, or to the best of your knowledge have there been previously, any industrial drums (typically 55 gal (208 L)) or sacks of chemicals located at the subject property or facility?	Yes <input type="checkbox"/> No <input checked="" type="checkbox"/> Unk <input type="checkbox"/>	
7. Has fill dirt been brought onto the subject property that originated from a contaminated site or that is of an unknown origin?	Yes <input type="checkbox"/> No <input type="checkbox"/> Unk <input checked="" type="checkbox"/>	
8. Are there currently, or to the best of your knowledge has there been previously, any stained soil on the subject property?	Yes <input type="checkbox"/> No <input checked="" type="checkbox"/> Unk <input type="checkbox"/>	
9. Are there currently, or to the best of your knowledge have there been previously, any pits, ponds, or lagoons located on the subject property in connection with waste treatment or disposal?	Yes <input type="checkbox"/> No <input checked="" type="checkbox"/> Unk <input type="checkbox"/>	
10. Are there currently, or to the best of your knowledge have there been previously, any registered or unregistered storage tanks (above or underground) located on the subject property?	Yes <input type="checkbox"/> No <input checked="" type="checkbox"/> Unk <input type="checkbox"/>	

**PHASE I ENVIRONMENTAL SITE ASSESSMENT  
OWNER/OCCUPANT INQUIRY**

Question	Owner/ Occupant	Comments
11. Are there currently, or to the best of your knowledge have there been previously, any vent pipes, fill ports, or access ways indicating a fill port protruding from the ground on the subject property or adjacent to any structure located on the subject property?	Yes <input type="checkbox"/> No <input checked="" type="checkbox"/> Unk <input type="checkbox"/>	
12. Are there currently, or to the best of your knowledge have there been previously, any flooring drains, or walls located within the facility that are stained by substances other than water or are emitting foul odors?	Yes <input type="checkbox"/> No <input checked="" type="checkbox"/> Unk <input type="checkbox"/>	
13. If the subject property is served by a private water well or non-public water system, have contaminants been identified in the water well or system that exceed guidelines applicable to the water system or has the well been designated as contaminated by any government environmental/health agency?	Yes <input type="checkbox"/> No <input checked="" type="checkbox"/> Unk <input type="checkbox"/>	
14. Does the owner or occupant of the subject property have any knowledge of environmental liens or governmental notification relating to past or recurrent violations of environmental regulations with respect to the subject property or any facility located on the subject property?	Yes <input type="checkbox"/> No <input checked="" type="checkbox"/> Unk <input type="checkbox"/>	
15. Has the owner or occupant of the subject property been informed of the past or current existence of hazardous substances or petroleum products or environmental violations with respect to the subject property or any facility located on the subject property?	Yes <input type="checkbox"/> No <input type="checkbox"/> Unk <input checked="" type="checkbox"/>	
16. Does the owner or occupant of the subject property have any knowledge of any environmental site assessment of the subject property or facility that indicated the presence of hazardous substances or petroleum products on, or contamination of, the subject property or recommended further assessment of the subject property?	Yes <input type="checkbox"/> No <input type="checkbox"/> Unk <input checked="" type="checkbox"/>	
17. Does the owner or occupant of the subject property know of any past, threatened, or pending lawsuits or administrative proceedings concerning a release or threatened release of any hazardous substances or petroleum products involving the subject property by any owner or occupant of the subject property?	Yes <input type="checkbox"/> No <input type="checkbox"/> Unk <input checked="" type="checkbox"/>	

**PHASE I ENVIRONMENTAL SITE ASSESSMENT  
OWNER/OCCUPANT INQUIRY**

Question	Owner/ Occupant	Comments
18. Are there any wastewater discharges associated with the subject property other than stormwater or sanitary sewer?	Yes <input type="checkbox"/> No <input checked="" type="checkbox"/> Unk <input type="checkbox"/>	
19. To the best of your knowledge, have any hazardous substances or petroleum products, unidentified waste materials, tires, automotive or industrial batteries, or any other waste materials ever been <b>"dumped above grade, buried and/or burned on the subject property"</b> ?	Yes <input type="checkbox"/> No <input type="checkbox"/> Unk <input checked="" type="checkbox"/>	
20. Is there a transformer, capacitor, or any hydraulic equipment for which there are any records indicating the presence of PCBs?	Yes <input type="checkbox"/> No <input checked="" type="checkbox"/> Unk <input type="checkbox"/>	
21. To the best of your knowledge, has the subject property ever been utilized for the exploration and/or development of energy resources or the mining of natural resources?	Yes <input type="checkbox"/> No <input checked="" type="checkbox"/> Unk <input type="checkbox"/>	
<b>ADDITIONAL INFORMATION OR COMMENTS</b>		
<p>The above answers are made as to the current actual belief of Gabriel Garza without investigation or inquiry having been made.</p>		



**PHASE I ENVIRONMENTAL SITE ASSESSMENT  
OWNER/OCCUPANT INQUIRY**

**This Owner/Occupant Inquiry was completed by:**

Name: Gabriel Garza  
Title: President  
Firm: ILA LOCAL UNION 24  
Address 4060 Red Bluff Rd Pasadena, TX 77503  
Telephone: 713-923-2564 Facsimile: \_\_\_\_\_ E-mail: President@ILA24.org  
Date: 8/20/2020

**If the preparer is different than the Owner or Occupant, please complete the following:**

Name of preparer: \_\_\_\_\_  
Preparer's Address: \_\_\_\_\_  
Preparer's Telephone  
Number: \_\_\_\_\_  
Preparer's Relationship to  
the Subject Property: \_\_\_\_\_  
Preparer's Relationship to the  
Owner/Occupant: \_\_\_\_\_

Copies of the completed Owner/Occupant Inquiry have been filed at:

\_\_\_\_\_

Copies of the completed Owner/Occupant Inquiry have been mailed or delivered to:

\_\_\_\_\_

Preparer represents that to the best of the Preparer's knowledge the above statements and facts are true and correct and to the best of the Preparer's actual knowledge, no material facts have been suppressed or misstated.

Gabriel Gara  8/20/2020  
Name Signature Date

\_\_\_\_\_  
Name Signature Date





**PHASE I ENVIRONMENTAL SITE ASSESSMENT  
GENERAL SITE INFORMATION AND  
ASTM E1527-13 USER QUESTIONNAIRE**

The information requested by ESE in the following sections will be utilized by ESE for the following purposes:

- Ensure that the property is properly referenced in the Phase I Environmental Assessment Report;
- Ensure that ESE understands the reason for performing the Phase I ESA (property acquisition, divestiture, re-finance, etc.);
- Ensure that ESE is aware of the proper parties to contact for the Owner/Occupant Inquiry as required by ASTM Standard E1527-13; and
- Ensure that the User has been provided the opportunity to provide ESE with the information required by the Small Business Liability Relief and Brownfields Revitalization Act of 2001 ("Brownfields Amendments") to qualify for one of the Landowner Liability Protections (LLPs).

**GENERAL USER INFORMATION**

Person Authorizing the Phase I ESA (User): Jenny Zapata  
Title and Company: Program Manager, Houston Land Bank  
Address: 4450 URBISBURG #414  
Telephone: \_\_\_\_\_ Facsimile: \_\_\_\_\_ E-mail: 1ZAPATA@HOUSTONLANDBANK.ORG  
Reason for Performing the Phase I ESA: ACQUISITION  
Borrower's Contact Information if SBA compliant: \_\_\_\_\_

**GENERAL SUBJECT PROPERTY INFORMATION**

Name of Subject Property: \_\_\_\_\_  
Subject Property Address: 7811 URBISBURG  
Size of Subject Property (Acres): 1.77 General Description of the Subject Property (Developed, Undeveloped, etc.): Former BUILDING & PARKING

Is access to the subject property limited or restricted? If so, what is the process for ESE to follow to gain access to the subject property for the required site reconnaissance?

**SUBJECT PROPERTY OWNER INFORMATION**

Current Owner: INTERNATIONAL LONGSHOREMEN'S ASSOCIATION  
Current Owner Contact Address: 4060 RED BLUFF PASADENA, TX 77503  
Telephone: \_\_\_\_\_ Facsimile: \_\_\_\_\_ E-mail: \_\_\_\_\_

**PHASE I ENVIRONMENTAL SITE ASSESSMENT  
GENERAL SITE INFORMATION AND  
ASTM E1527-13 USER QUESTIONNAIRE**

**ASTM E1527-13 SMALL BUSINESS AND BROWNFIELDS REVITALIZATION ACT OF 2001 LANDOWNER LIABILITY PROTECTIONS USER QUESTIONNAIRE**

In order to qualify for one of the Landowner Liability Protections (LLPs)<sup>1</sup> offered by the Small Business Liability Relief and Brownfields Revitalization Act of 2001 (the "Brownfields Amendments")<sup>2</sup>, the user must provide the following information (if available) to the environmental professional. Failure to provide this information could result in a determination that "all appropriate inquiry" is not complete.

(1.) Environmental cleanup liens that are filed or recorded against the site (40 CFR 312.25).

Are you aware of any environmental cleanup liens against the property that are filed or recorded under federal, tribal, state or local law?

No

(2.) Activity and land use limitations (AULs) that are in place on the site or that have been filed or recorded in a registry (40 CFR 312.26).

Are you aware of any AULs, such as engineering controls, land use restrictions or institutional controls that are in place at the site and/or have been filed or recorded in a registry under federal, tribal, state or local law?

No

(3.) Specialized knowledge or experience of the person seeking to qualify for the LLP (40 CFR 312.28).

As the user of this ESA do you have any specialized knowledge or experience related to the property or nearby properties? For example, are you involved in the same line of business as the current or former occupants of the property or an adjoining property so that you would have specialized knowledge of the chemicals and processes used by this type of business?

No

<sup>1</sup> Landowner Liability Protections, or LLPs, is the term used to describe the three types of potential defenses to Superfund liability in EPA's *Interim Guidance Regarding Criteria Landowners Must Meet in Order to Qualify for Bona Fide Prospective Purchaser, Contiguous Property Owner, or Innocent Landowner Limitations on CERCLA Liability* ("Common Elements" Guide) issued on March 6, 2003.

<sup>2</sup> P.L. 107-118



**PHASE I ENVIRONMENTAL SITE ASSESSMENT  
GENERAL SITE INFORMATION AND  
ASTM E1527-13 USER QUESTIONNAIRE**

(4.) Relationship of the purchase price to the fair market value of the *property* if it were not contaminated (40 CFR 312.29).

Does the purchase price being paid for this *property* reasonably reflect the fair market value of the *property*? If you conclude that there is a difference, have you considered whether the lower purchase price is because contamination is known or believed to be present at the *property*?

YES.

(5.) Commonly known or *reasonably ascertainable* information about the *property* (40 CFR 312.30).

Are you aware of commonly known or reasonably ascertainable information about the *property* that would help the environmental professional to identify conditions indicative of releases or threatened releases? For example, as *user*,

(a.) Do you know the past uses of or entities which formerly occupied the *property*?

(b.) Do you know of specific chemicals that are present or once were present at the *property*?

(c.) Do you know of spills or other chemical releases that have taken place at the *property*?

(d.) Do you know of any environmental cleanups that have taken place at the *property*?

a) YES, OFFICE OF INTERNATIONAL LONGSHOREMEN'S ASSOCIATION.

b) NO

c) NO

d) NO

(6.) The degree of obviousness of the presence or likely presence of contamination at the *property*, and the ability to detect the contamination by appropriate investigation (40 CFR 312.31).

(a.) As the *user* of this *ESA*, based on your knowledge and experience related to the *property* are there any *obvious* indicators that point to the presence or likely presence of contamination at the *property*?

(b.) Have any previous environmental investigations taken place at the *property* (ie. Transaction Screen, Phase I *ESA*, Phase II *ESA*, Vapor Encroachment Screen, soil and/or groundwater sampling and analysis)?

a) NO

b) UNKNOWN

PHASE I ENVIRONMENTAL SITE ASSESSMENT  
GENERAL SITE INFORMATION AND  
ASTM E1527-13 USER QUESTIONNAIRE

This General Site Information and ASTM E1527-13 User Questionnaire were completed by:

Name: IVAN ZAPATA  
Title: Program Manager Acquisitions & Development  
Firm: HOUSTON LAND BANK  
Address: 4450 HALLEIS BLVD # 414 HOUSTON, TX 77012  
Telephone: \_\_\_\_\_ Facsimile: \_\_\_\_\_ E-mail: IZAPATA@HOUSTONLANDBANK.ORG  
Date: 8/24/20

If the preparer is different than the User, please complete the following:

Name of User: \_\_\_\_\_  
User's Address: \_\_\_\_\_  
User's Telephone Number: \_\_\_\_\_  
Preparer's Relationship to  
the Subject Property: \_\_\_\_\_  
Preparer's Relationship to the  
User: \_\_\_\_\_

Preparer represents that to the best of the Preparer's knowledge the above statements and facts are true and correct and to the best of the Preparer's actual knowledge, no material facts have been suppressed or misstated.

IVAN ZAPATA [Signature] 8/24/20  
Name Signature Date

\_\_\_\_\_  
Name Signature Date

## **APPENDIX F**


### **SITE RECONNAISSANCE PHOTOGRAPHS**

<b>Photo No.:</b> 1	<b>Date:</b> 8/24/2020	
<b>Description:</b> Typical view of the Site.		
<b>Photo Direction:</b> Northeast		

<b>Photo No.:</b> 2	<b>Date:</b> 8/24/2020	
<b>Description:</b> View of North 78 <sup>th</sup> Street followed by the adjacent northwest property to the Site.		
<b>Photo Direction:</b> Northwest		



<b>Photo No.:</b> 3	<b>Date:</b> 8/24/2020	
<b>Description:</b> View of Harrisburg Boulevard followed by the adjacent southwest property to the Site.		
<b>Photo Direction:</b> South		


<b>Photo No.:</b> 4	<b>Date:</b> 8/24/2020	
<b>Description:</b> View of mounds of dirt and rock on the Site.		
<b>Photo Direction:</b> Northeast		




<b>Photo No.:</b> 5	<b>Date:</b> 8/24/2020	
<b>Description:</b> View of Harrisburg Boulevard followed by a property to the adjacent southwest of the Site.		
<b>Photo Direction:</b> Southwest		


<b>Photo No.:</b> 6	<b>Date:</b> 8/24/2020	
<b>Description:</b> View of the adjacent southeast property to the Site.		
<b>Photo Direction:</b> Southeast		

<b>Photo No.:</b> 7	<b>Date:</b> 8/24/2020	
<b>Description:</b> View of the adjacent southeast single-family residential property to the Site.		
<b>Photo Direction:</b> Southeast		

<b>Photo No.:</b> 8	<b>Date:</b> 8/24/2020	
<b>Description:</b> View of the northern portion of the Site.		
<b>Photo Direction:</b> Northwest		



<b>Photo No.:</b> 9	<b>Date:</b> 8/24/2020	
<b>Description:</b> View of Avenue B followed by single-family residential properties adjacent northeast of the Site.		
<b>Photo Direction:</b> East		

<b>Photo No.:</b> 10	<b>Date:</b> 8/24/2020	
<b>Description:</b> View of the adjacent northwest property to the Site.		
<b>Photo Direction:</b> Northwest		

## **APPENDIX G**

### **REGIONAL GEOLOGIC MAP**









### Beaumont Formation (Qb-stippled)

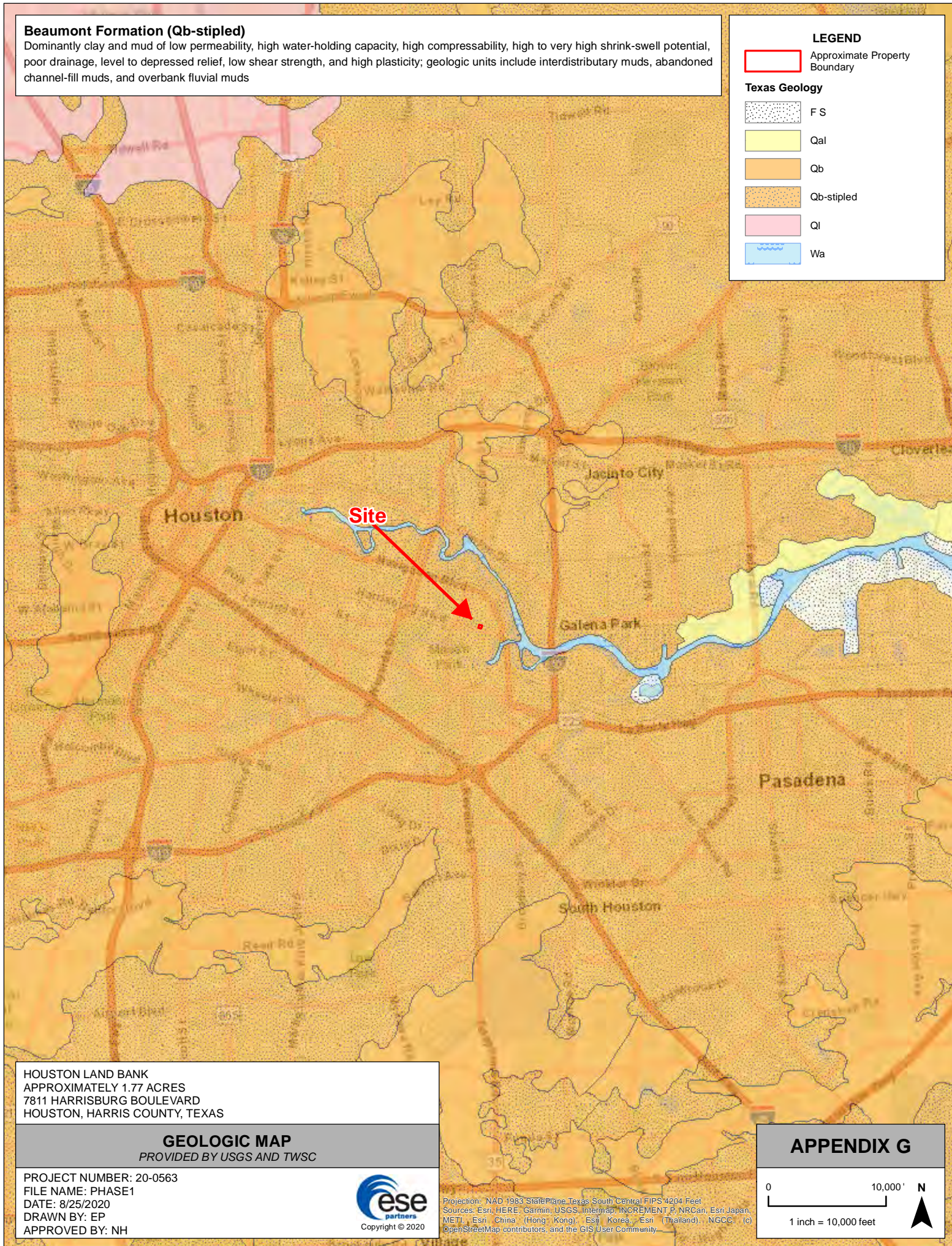
Dominantly clay and mud of low permeability, high water-holding capacity, high compressability, high to very high shrink-swell potential, poor drainage, level to depressed relief, low shear strength, and high plasticity; geologic units include interdistributary muds, abandoned channel-fill muds, and overbank fluvial muds

### LEGEND

 Approximate Property Boundary

### Texas Geology

 F S  
 Qal  
 Qb  
 Qb-stippled  
 Ql  
 Wa



HOUSTON LAND BANK  
APPROXIMATELY 1.77 ACRES  
7811 HARRISBURG BOULEVARD  
HOUSTON, HARRIS COUNTY, TEXAS

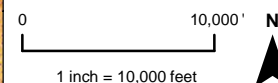
### GEOLOGIC MAP PROVIDED BY USGS AND TWSC

PROJECT NUMBER: 20-0563  
FILE NAME: PHASE1  
DATE: 8/25/2020  
DRAWN BY: EP  
APPROVED BY: NH



Projection: NAD 1983 StatePlane Texas South Central FIPS 4204 Feet  
Sources: Esri, HERE, Garmin, USGS, Intermap, INCREMENT P, NRCan, Esri Japan, METI, Esri China (Hong Kong), Esri Korea, Esri (Thailand), NGCC, (c) OpenStreetMap contributors, and the GIS User Community

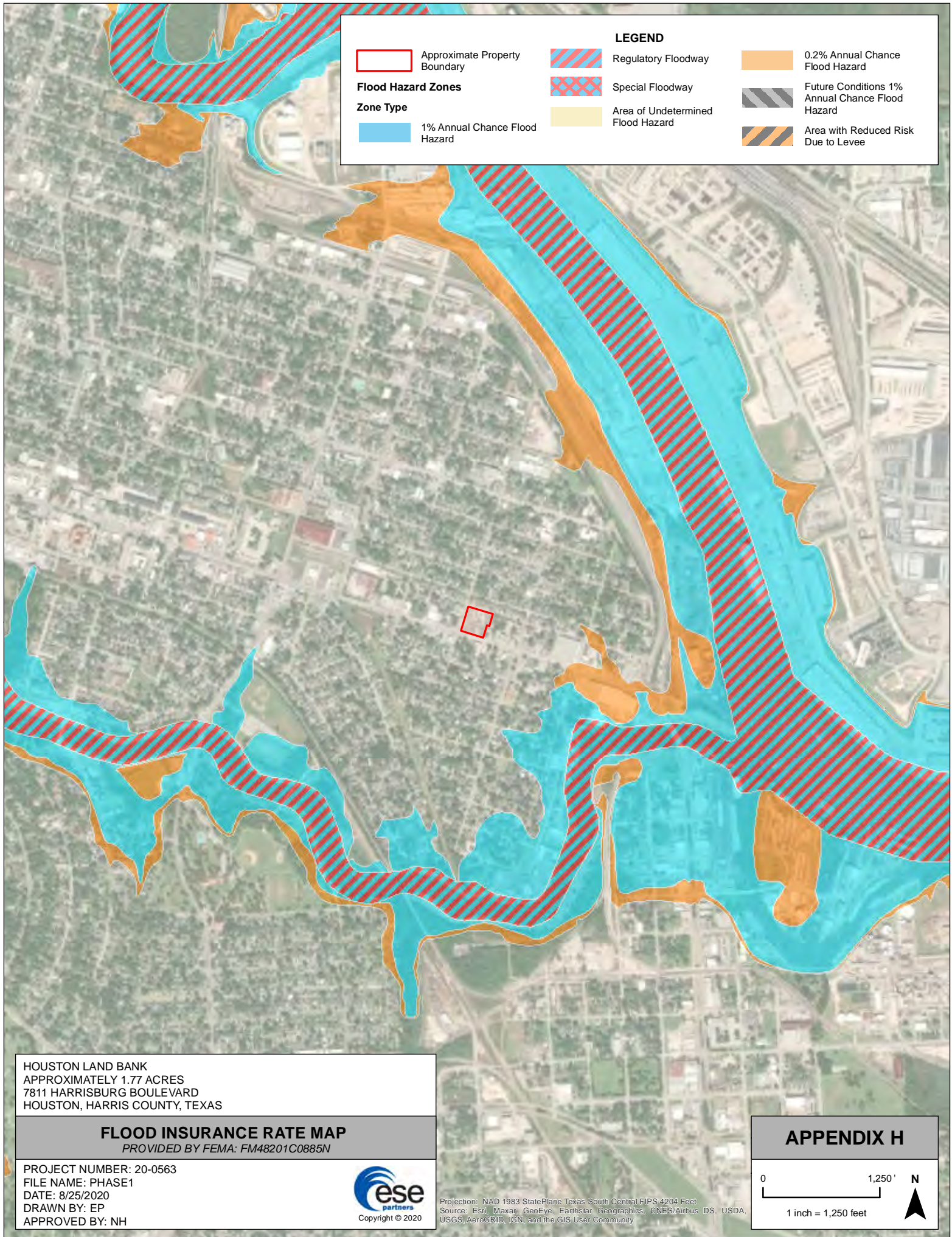
### APPENDIX G





## **APPENDIX H**

### **FLOOD INSURANCE RATE MAP**



**APPENDIX I**  
**SANBORN MAP REPORT**



LEGEND

Approximate Property Boundary



HOUSTON LAND BANK

APPROXIMATELY 1.77 ACRES

7811 HARRISBURG BOULEVARD

HOUSTON, HARRIS COUNTY, TEXAS

1925 SANBORN MAP

PROVIDED BY SANBORN MAP COMPANY

PROJECT NUMBER: 20-0563

FILE NAME: SANBORN

DATE: 9/1/2020

DRAWN BY: EP

APPROVED BY: NH

Copyright © 2020

APPENDIX I-1

0100'


1 inch = 100 feet

N

Projection: NAD 1983 StatePlane Texas South Central FIPS 4204 Feet



**LEGEND**


 Approximate Property Boundary



HOUSTON LAND BANK  
APPROXIMATELY 1.77 ACRES  
7811 HARRISBURG BOULEVARD  
HOUSTON, HARRIS COUNTY, TEXAS

**1947 SANBORN MAP**  
PROVIDED BY SANBORN MAP COMPANY

PROJECT NUMBER: 20-0563  
FILE NAME: SANBORN  
DATE: 9/1/2020  
DRAWN BY: EP  
APPROVED BY: NH

  
Copyright © 2020

**APPENDIX I-2**

0 100' N  
1 inch = 100 feet

Projection: NAD 1983 StatePlane Texas South Central 8204 Feet



LEGEND

Approximate Property Boundary



HOUSTON LAND BANK  
APPROXIMATELY 1.77 ACRES  
7811 HARRISBURG BOULEVARD  
HOUSTON, HARRIS COUNTY, TEXAS

1950 SANBORN MAP  
PROVIDED BY SANBORN MAP COMPANY

PROJECT NUMBER: 20-0563  
FILE NAME: SANBORN  
DATE: 9/1/2020  
DRAWN BY: EP  
APPROVED BY: NH



Projections: NAD 1983 StatePlane Texas South Central FIPS 4204 Feet

APPENDIX I-3

0100'

1 inch = 100 feet

N



LEGEND


Approximate Property Boundary



HOUSTON LAND BANK  
APPROXIMATELY 1.77 ACRES  
7811 HARRISBURG BOULEVARD  
HOUSTON, HARRIS COUNTY, TEXAS

1969 SANBORN MAP  
PROVIDED BY SANBORN MAP COMPANY

PROJECT NUMBER: 20-0563  
FILE NAME: SANBORN  
DATE: 9/1/2020  
DRAWN BY: EP  
APPROVED BY: NH




Copyright © 2020

APPENDIX I-4

0100'

1 inch = 100 feet

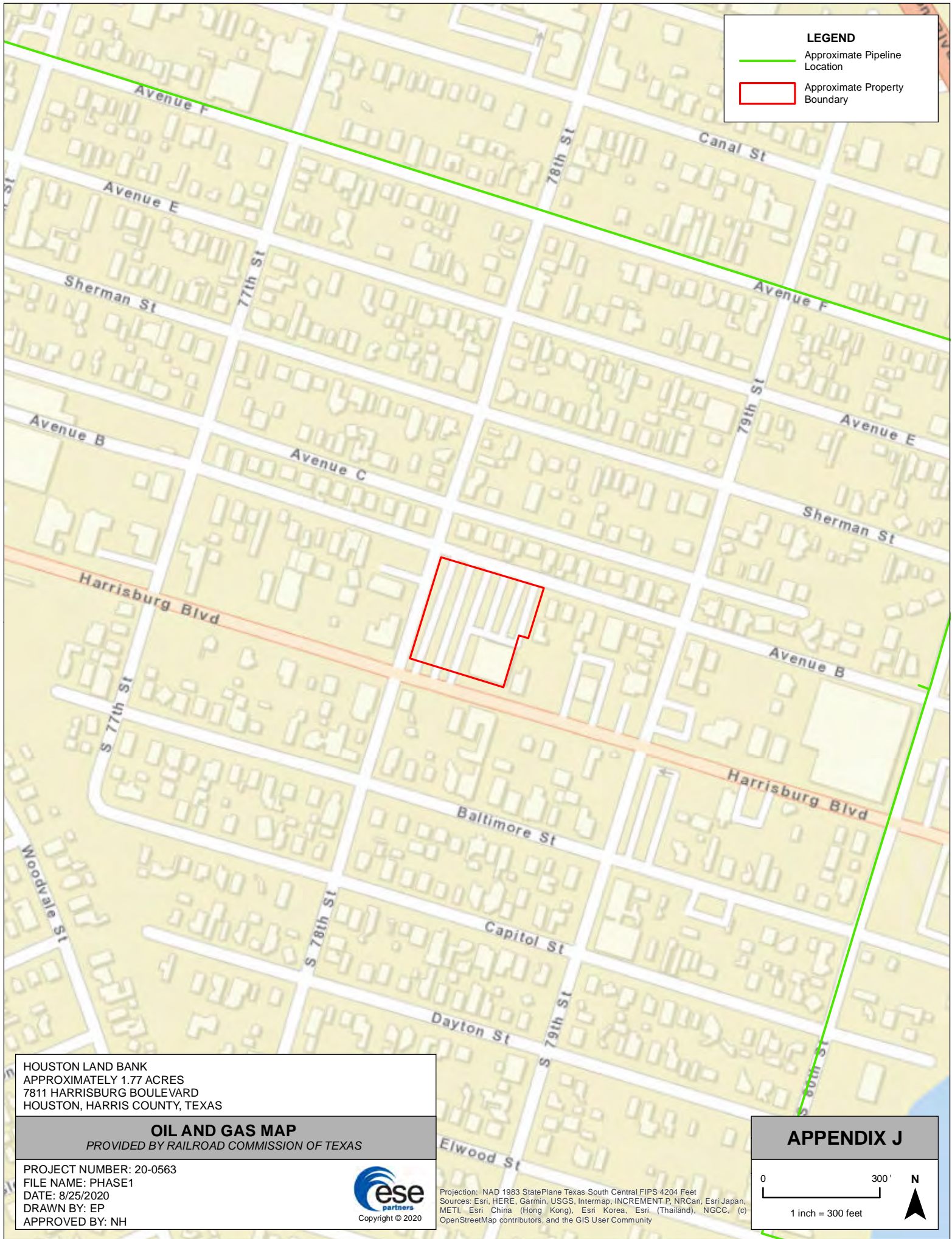
N



Projection: NAD 1983 StatePlane Texas South Central FIPS 4204 Feet

**APPENDIX J**  
**RRC GIS MAP**





## **APPENDIX K**

### **VAPOR ENCROACHMENT SCREEN REPORT**



**Approximately 1.77 Acres**

7811 Harrisburg Boulevard  
Houston, TX 77012

Inquiry Number: 6160352.2s  
September 1, 2020

## EDR Vapor Encroachment Screen

Prepared using EDR's Vapor Encroachment Worksheet

## TABLE OF CONTENTS

<u>SECTION</u>	<u>PAGE</u>
Executive Summary .....	ES1
Primary Map .....	2
Secondary Map .....	3
Map Findings .....	4
Record Sources and Currency .....	GR-1

***Thank you for your business.***  
Please contact EDR at 1-800-352-0050  
with any questions or comments.

### Disclaimer - Copyright and Trademark Notice

The EDR Vapor Encroachment Worksheet enables EDR's customers to make certain online modifications that effects maps, text and calculations contained in this Report. As a result, maps, text and calculations contained in this Report may have been so modified. EDR has not taken any action to verify any such modifications, and this report and the findings set forth herein must be read in light of this fact. Environmental Data Resources shall not be responsible for any customer's decision to include or not include in any final report any records determined to be within the relevant minimum search distances.

This report contains information obtained from a variety of public and other sources reasonably available to Environmental Data Resources, Inc. It cannot be concluded from this Report that coverage information for the target and surrounding properties does not exist from other sources. **NO WARRANTY EXPRESSED OR IMPLIED, IS MADE WHATSOEVER IN CONNECTION WITH THIS REPORT. ENVIRONMENTAL DATA RESOURCES, INC. SPECIFICALLY DISCLAIMS THE MAKING OF ANY SUCH WARRANTIES, INCLUDING WITHOUT LIMITATION, MERCHANTABILITY OR FITNESS FOR A PARTICULAR USE OR PURPOSE. ALL RISK IS ASSUMED BY THE USER. IN NO EVENT SHALL ENVIRONMENTAL DATA RESOURCES, INC. BE LIABLE TO ANYONE, WHETHER ARISING OUT OF ERRORS OR OMISSIONS, NEGLIGENCE, ACCIDENT OR ANY OTHER CAUSE, FOR ANY LOSS OR DAMAGE, INCLUDING, WITHOUT LIMITATION, SPECIAL, INCIDENTAL, CONSEQUENTIAL, OR EXEMPLARY DAMAGES. ANY LIABILITY ON THE PART OF ENVIRONMENTAL DATA RESOURCES, INC. IS STRICTLY LIMITED TO A REFUND OF THE AMOUNT PAID FOR THIS REPORT.**

Purchaser accepts this report "AS IS". Any analyses, estimates, ratings, or risk codes provided in this report are provided for illustrative purposes only, and are not intended to provide, nor should they be interpreted as providing any facts regarding, or prediction or forecast of, any environmental risk for any property. Only a Phase I Environmental Site Assessment performed by an environmental professional can produce information regarding the environmental risk for any property. Additionally, the information provided in this Report is not to be construed as legal advice.

Copyright 2020 by Environmental Data Resources, Inc. All rights reserved. Reproduction in any media or format, in whole or in part, of any report or map of Environmental Data Resources, Inc., or its affiliates, is prohibited without prior written permission.

EDR and its logos (including Sanborn and Sanborn Map) are trademarks of Environmental Data Resources, Inc. or its affiliates. All other trademarks used herein are the property of their respective owners.

## EXECUTIVE SUMMARY

A search of available environmental records was conducted by EDR. The report was designed to assist parties seeking to meet the search requirements of the ASTM Standard Practice for Assessment of Vapor Encroachment into Structures on Property Involved in Real Estate Transactions (E 2600).

<b>STANDARD ENVIRONMENTAL RECORDS</b>	<b>Default Area of Concern (Miles)*</b>	<b>property</b>	<b>1/10</b>	<b>&gt; 1/10</b>
Federal NPL site list	1.0	0	0	0
Federal Delisted NPL site list	1.0	0	0	0
Federal CERCLIS list	0.5	0	0	0
Federal CERCLIS NFRAP site list	0.5	0	0	0
Federal RCRA CORRACTS facilities list	1.0	0	0	0
Federal RCRA non-CORRACTS TSD facilities list	0.5	0	0	0
Federal RCRA generators list	0.25	0	0	0
Federal institutional controls / engineering controls registries	0.5	0	0	0
Federal ERNS list	property	0	-	-
State- and tribal - equivalent NPL	1.0	0	0	0
State- and tribal - equivalent CERCLIS	1.0	0	0	0
State and tribal landfill and/or solid waste disposal site lists	0.5	0	0	0
State and tribal leaking storage tank lists	0.5	0	0	0
State and tribal registered storage tank lists	0.25	0	0	0
State and tribal institutional control / engineering control registries	0.5	0	0	0
State and tribal voluntary cleanup sites	0.5	0	0	0
State and tribal Brownfields sites	0.5	0	0	0

### ADDITIONAL ENVIRONMENTAL RECORDS

Local Brownfield lists	0.5	0	0	0
Local Lists of Landfill / Solid Waste Disposal Sites	0.5	0	0	0
Local Lists of Hazardous waste / Contaminated Sites	1.0	0	0	0
Local Lists of Registered Storage Tanks	0.25	0	0	0
Local Land Records	property	0	-	-
Records of Emergency Release Reports	property	0	-	-
Other Ascertainable Records	1.0	0	0	0

### EDR HIGH RISK HISTORICAL RECORDS

EDR Exclusive Records	1.0	0	2	0
Exclusive Recovered Govt. Archives	property	0	-	-

## EXECUTIVE SUMMARY

### EDR RECOVERED GOVERNMENT ARCHIVES

EDR Exclusive Records	1.0	0	2	0
Exclusive Recovered Govt. Archives	property	0	-	-

\*The Default Area of Concern may be adjusted by the environmental professional using experience and professional judgement. Each category may include several databases, and each database may have a different distance. A list of individual databases is provided at the back of this report.

# EXECUTIVE SUMMARY

## TARGET PROPERTY INFORMATION

### ADDRESS

APPROXIMATELY 1.77 ACRES  
7811 HARRISBURG BOULEVARD  
HOUSTON, TX 77012

### COORDINATES

Latitude (North):	29.731049 - 29° 43' 51.774902"
Longitude (West):	95.28549 - 95° 17' 7.770996"
Elevation:	27 ft. above sea level

## EXECUTIVE SUMMARY

### SEARCH RESULTS

Unmappable (orphan) sites are not considered in the foregoing analysis.

### STANDARD ENVIRONMENTAL RECORDS

<u>Name</u>	<u>Address</u>	<u>Dist/Dir</u>	<u>Map ID</u>	<u>Page</u>
Not Reported				

### ADDITIONAL ENVIRONMENTAL RECORDS

<u>Name</u>	<u>Address</u>	<u>Dist/Dir</u>	<u>Map ID</u>	<u>Page</u>
Not Reported				

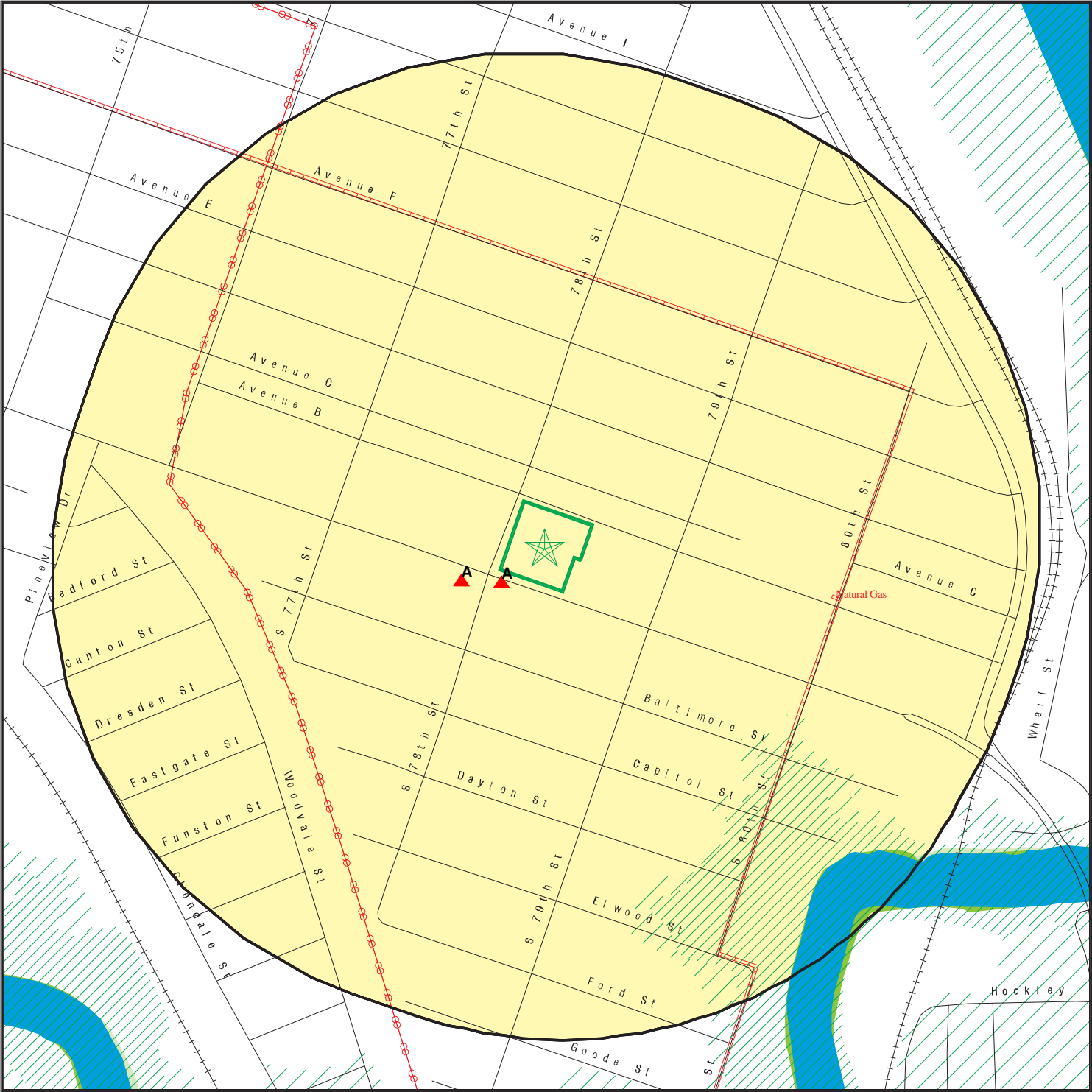
### EDR HIGH RISK HISTORICAL RECORDS














<u>Name</u>	<u>Address</u>	<u>Dist/Dir</u>	<u>Map ID</u>	<u>Page</u>
PALACE CLEANERS AND DYERS EDR Hist Cleaner: EDR Hist Cleaner	7802 HARRISBURG BLVD	<1/10 SW	▲ A1	8
SHIELD S CLEANERS AND TAILORS EDR Hist Cleaner: EDR Hist Cleaner	7746 HARRISBURG	<1/10 WSW	▲ A2	8

### EDR RECOVERED GOVERNMENT ARCHIVES

<u>Name</u>	<u>Address</u>	<u>Dist/Dir</u>	<u>Map ID</u>	<u>Page</u>
Not Reported				

PRIMARY MAP - 6160352.2S



-  Target Property
-  Sites at elevations higher than or equal to the target property
-  Sites at elevations lower than the target property
-  Manufactured Gas Plants
-  National Priority List Sites
-  Dept. Defense Sites
-  Indian Reservations BIA
-  Power transmission lines
-  Pipelines
-  Special Flood Hazard Area (1%)
-  0.2% Annual Chance Flood Hazard
-  National Wetland Inventory
-  State Wetlands

This report includes Interactive Map Layers to display and/or hide map information. The legend includes only those icons for the default map view.

SITE NAME: Approximately 1.77 Acres  
ADDRESS: 7811 Harrisburg Boulevard  
Houston TX 77012  
LAT/LONG: 29.731049 / 95.28549

CLIENT: ESE Partners LLC  
CONTACT: Ethan Norsworthy  
INQUIRY #: 6160352.2s  
DATE: August 18, 2020 2:01 pm



Dept. Defense Sites

 State Wetlands

Upgradient Area

This report includes Interactive Map Layers to display and/or hide map information. The legend includes only those icons for the default map view.

CLIENT: ESE Partners LLC  
CONTACT: Ethan Norsworthy  
INQUIRY #: 6160352.2s  
DATE: August 18, 2020 1:57 pm

# MAP FINDINGS

## LEGEND

FACILITY NAME FACILITY ADDRESS, CITY, ST, ZIP		EDR SITE ID NUMBER
◆ MAP ID#	Direction Distance Range (Distance feet / miles) Relative Elevation Feet Above Sea Level	ASTM 2600 Record Sources found in this report. Each database searched has been assigned to one or more categories. For detailed information about categorization, see the section of the report Records Searched and Currency.
<b>Worksheet:</b>  <b>Comments:</b> Comments may be added on the online Vapor Encroachment Worksheet.		

DATABASE ACRONYM: Applicable categories (A hoverbox with database description).

PALACE CLEANERS AND DYERS 7802 HARRISBURG BLVD, HOUSTON, TX,		1009349059
▲ A1	SW <1/10 (50 ft. / 0.01 mi.)	EDR Exclusive Records
	Equal Elevation 27 ft. Above Sea Level	

### Worksheet:

Impact on Target Property: VEC Exists

### EDR Hist Cleaner: EDR Exclusive Records

Year: 1930: Name: / Type: PALACE CLEANERS AND DYERS / CLOTHES PRESSERS AND CLEANERS

SHIELD S CLEANERS AND TAILORS 7746 HARRISBURG, HOUSTON, TX,		1009349033
▲ A2	WSW <1/10 (162 ft. / 0.031 mi.)	EDR Exclusive Records
	Equal Elevation 27 ft. Above Sea Level	

### Worksheet:

Impact on Target Property: VEC Exists

### EDR Hist Cleaner: EDR Exclusive Records

Year: 1944: SHIELDS CLEANERS / CLOTHES PRESSERS AND CLEANERS  
1953: SHIELDS CLEANERS AND TAILORS / CLEANERS AND DYERS  
1962: SHIELD S CLEANERS AND TAILORS / CLEANERS AND DYERS

## GOVERNMENT RECORDS SEARCHED / DATA CURRENCY TRACKING

St	Acronym	Full Name	Government Agency	Gov Date	Arvl. Date	Active Date
<b>ENVIRONMENTAL RECORDS</b>						
<b><i>Federal NPL site list</i></b>						
US	NPL	National Priority List	EPA	04/27/2020	05/06/2020	05/28/2020
US	Proposed NPL	Proposed National Priority List Sites	EPA	04/27/2020	05/06/2020	05/28/2020
US	NPL LIENS	Federal Superfund Liens	EPA	10/15/1991	02/02/1994	03/30/1994
<b><i>Federal CERCLIS list</i></b>						
US	SEMS	Superfund Enterprise Management System	EPA	04/27/2020	05/06/2020	05/28/2020
<b><i>Federal RCRA CORRACTS facilities list</i></b>						
US	CORRACTS	Corrective Action Report	EPA	03/23/2020	03/25/2020	05/21/2020
<b><i>Federal RCRA TSD facilities list</i></b>						
US	RCRA-TSDF	RCRA - Treatment, Storage and Disposal	Environmental Protection Agency	03/23/2020	03/25/2020	05/21/2020
<b><i>Federal RCRA generators list</i></b>						
US	RCRA-LQG	RCRA - Large Quantity Generators	Environmental Protection Agency	03/23/2020	03/25/2020	05/21/2020
US	RCRA-SQG	RCRA - Small Quantity Generators	Environmental Protection Agency	03/23/2020	03/25/2020	05/21/2020
US	RCRA-VSQG	RCRA - Very Small Quantity Generators (Formerly Conditionall	Environmental Protection Agency	03/23/2020	03/25/2020	05/21/2020
<b><i>Federal institutional controls / engineering controls registries</i></b>						
US	LUCIS	Land Use Control Information System	Department of the Navy	05/15/2020	05/19/2020	06/18/2020
US	US ENG CONTROLS	Engineering Controls Sites List	Environmental Protection Agency	02/13/2020	02/20/2020	05/15/2020
US	US INST CONTROLS	Institutional Controls Sites List	Environmental Protection Agency	02/13/2020	02/20/2020	05/15/2020
<b><i>Federal ERNS list</i></b>						
US	ERNS	Emergency Response Notification System	National Response Center, United States Coast	03/22/2020	03/24/2020	06/18/2020
<b><i>State and tribal - equivalent NPL</i></b>						
TX	SHWS	State Superfund Registry	Texas Commission on Environmental Quality	12/31/2019	01/30/2020	04/14/2020
<b><i>State and tribal landfill / solid waste disposal</i></b>						
TX	SWF/LF	Permitted Solid Waste Facilities	Texas Commission on Environmental Quality	04/14/2020	04/15/2020	07/06/2020
TX	CAPCOG LI	Capitol Area Landfill Inventory	Capital Area Council of Governments	01/06/2017	01/10/2017	03/15/2017
TX	H-GAC CLI	Houston-Galveston Closed Landfill Inventory	Houston-Galveston Area Council	03/30/2020	04/01/2020	06/18/2020
TX	CLI	Closed Landfill Inventory	Texas Commission on Environmental Quality	08/30/1999	09/28/2000	10/30/2000
TX	DEBRIS	DEBRIS	Texas Commission on Environmental Quality	03/27/2018	04/04/2018	06/08/2018
TX	NCTCOG LI	North Central Landfill Inventory	North Central Texas Council of Governments	03/17/2020	03/18/2020	06/03/2020
TX	WASTE MGMT	Commercial Hazardous & Solid Waste Management Facilities	Texas Commission on Environmental Quality	10/16/2019	01/10/2020	03/18/2020

## GOVERNMENT RECORDS SEARCHED / DATA CURRENCY TRACKING

St	Acronym	Full Name	Government Agency	Gov Date	Arvl. Date	Active Date
<b>State and tribal leaking storage tank lists</b>						
US	INDIAN LUST R10	Leaking Underground Storage Tanks on Indian Land	EPA Region 10	04/14/2020	05/20/2020	08/12/2020
US	INDIAN LUST R1	Leaking Underground Storage Tanks on Indian Land	EPA Region 1	04/29/2020	05/20/2020	08/12/2020
US	INDIAN LUST R5	Leaking Underground Storage Tanks on Indian Land	EPA, Region 5	04/14/2020	05/20/2020	08/12/2020
US	INDIAN LUST R4	Leaking Underground Storage Tanks on Indian Land	EPA Region 4	04/14/2020	05/26/2020	08/12/2020
US	INDIAN LUST R9	Leaking Underground Storage Tanks on Indian Land	Environmental Protection Agency	04/08/2020	05/20/2020	08/12/2020
US	INDIAN LUST R8	Leaking Underground Storage Tanks on Indian Land	EPA Region 8	04/14/2020	05/20/2020	08/12/2020
US	INDIAN LUST R7	Leaking Underground Storage Tanks on Indian Land	EPA Region 7	04/15/2020	05/20/2020	08/12/2020
US	INDIAN LUST R6	Leaking Underground Storage Tanks on Indian Land	EPA Region 6	04/08/2020	05/20/2020	08/12/2020
TX	LPST	Leaking Petroleum Storage Tank Database	Texas Commission on Environmental Quality	03/19/2020	03/24/2020	06/09/2020
<b>State and tribal registered storage tank lists</b>						
TX	UST	Petroleum Storage Tank Database	Texas Commission on Environmental Quality	06/02/2020	06/17/2020	06/18/2020
TX	AST	Petroleum Storage Tank Database	Texas Commission on Environmental Quality	06/02/2020	06/17/2020	06/18/2020
US	INDIAN UST R7	Underground Storage Tanks on Indian Land	EPA Region 7	04/03/2020	05/20/2020	08/12/2020
US	INDIAN UST R4	Underground Storage Tanks on Indian Land	EPA Region 4	04/14/2020	05/26/2020	08/12/2020
US	INDIAN UST R5	Underground Storage Tanks on Indian Land	EPA Region 5	04/14/2020	05/20/2020	08/12/2020
US	INDIAN UST R10	Underground Storage Tanks on Indian Land	EPA Region 10	04/14/2020	05/20/2020	08/12/2020
US	INDIAN UST R1	Underground Storage Tanks on Indian Land	EPA, Region 1	04/29/2020	05/20/2020	08/12/2020
US	INDIAN UST R6	Underground Storage Tanks on Indian Land	EPA Region 6	04/08/2020	05/20/2020	08/12/2020
US	INDIAN UST R8	Underground Storage Tanks on Indian Land	EPA Region 8	04/14/2020	05/20/2020	08/13/2020
US	INDIAN UST R9	Underground Storage Tanks on Indian Land	EPA Region 9	04/08/2020	05/20/2020	08/12/2020
US	FEMA UST	Underground Storage Tank Listing	FEMA	02/01/2020	03/19/2020	06/09/2020
<b>State and tribal institutional control / engineering control registries</b>						
TX	AUL	Sites with Controls	Texas Commission on Environmental Quality	04/14/2020	04/20/2020	07/06/2020
<b>State and tribal voluntary cleanup sites</b>						
US	INDIAN VCP R1	Voluntary Cleanup Priority Listing	EPA, Region 1	07/27/2015	09/29/2015	02/18/2016
US	INDIAN VCP R7	Voluntary Cleanup Priority Lisitng	EPA, Region 7	03/20/2008	04/22/2008	05/19/2008
TX	VCP TCEQ	Voluntary Cleanup Program Database	Texas Commission on Environmental Quality	03/20/2020	03/25/2020	06/09/2020
TX	VCP RRC	Voluntary Cleanup Program Sites	Railroad Commission of Texas	11/14/2019	01/02/2020	03/04/2020
<b>State and tribal Brownfields sites</b>						
TX	BROWNFIELDS	Brownfields Site Assessments	TCEQ	02/28/2020	04/01/2020	06/18/2020
<b>Other Records</b>						
US	CONSENT	Superfund (CERCLA) Consent Decrees	Department of Justice, Consent Decree Library	06/30/2020	07/15/2020	07/21/2020
US	ROD	Records Of Decision	EPA	04/27/2020	05/06/2020	05/28/2020
US	LIENS 2	CERCLA Lien Information	Environmental Protection Agency	04/27/2020	05/06/2020	05/28/2020
TX	DEL SHWS	Deleted Superfund Registry Sites	Texas Commission on Environmental Quality	12/31/2019	01/30/2020	04/14/2020
US	DEBRIS REGION 9	Torres Martinez Reservation Illegal Dump Site Locations	EPA, Region 9	01/12/2009	05/07/2009	09/21/2009
TX	SWRCY	Recycling Facility Listing	TCEQ	05/08/2020	05/08/2020	07/24/2020
US	2020 COR ACTION	2020 Corrective Action Program List	Environmental Protection Agency	09/30/2017	05/08/2018	07/20/2018
US	US HIST CDL	National Clandestine Laboratory Register	Drug Enforcement Administration	03/18/2020	03/19/2020	06/09/2020
US	FUSRAP	Formerly Utilized Sites Remedial Action Program	Department of Energy	08/08/2017	09/11/2018	09/14/2018

## GOVERNMENT RECORDS SEARCHED / DATA CURRENCY TRACKING

St	Acronym	Full Name	Government Agency	Gov Date	Arvl. Date	Active Date
US	EPA WATCH LIST	EPA WATCH LIST	Environmental Protection Agency	08/30/2013	03/21/2014	06/17/2014
US	LEAD SMELTER 1	Lead Smelter Sites	Environmental Protection Agency	04/27/2020	05/06/2020	05/28/2020
US	US AIRS MINOR	Air Facility System Data	EPA	10/12/2016	10/26/2016	02/03/2017
US	US AIRS (AFS)	Aerometric Information Retrieval System Facility Subsystem (	EPA	10/12/2016	10/26/2016	02/03/2017
US	SCRD DRYCLEANERS	State Coalition for Remediation of Drycleaners Listing	Environmental Protection Agency	01/01/2017	02/03/2017	04/07/2017
US	COAL ASH EPA	Coal Combustion Residues Surface Impoundments List	Environmental Protection Agency	01/12/2017	03/05/2019	11/11/2019
US	PCB TRANSFORMER	PCB Transformer Registration Database	Environmental Protection Agency	09/13/2019	11/06/2019	02/10/2020
US	US FIN ASSUR	Financial Assurance Information	Environmental Protection Agency	03/23/2020	03/24/2020	06/18/2020
US	COAL ASH DOE	Steam-Electric Plant Operation Data	Department of Energy	12/31/2018	12/04/2019	01/15/2020
US	LEAD SMELTER 2	Lead Smelter Sites	American Journal of Public Health	04/05/2001	10/27/2010	12/02/2010
US	Delisted NPL	National Priority List Deletions	EPA	04/27/2020	05/06/2020	05/28/2020
US	SEMS-ARCHIVE	Superfund Enterprise Management System Archive	EPA	04/27/2020	05/06/2020	05/28/2020
US	RCRA NonGen / NLR	RCRA - Non Generators / No Longer Regulated	Environmental Protection Agency	03/23/2020	03/25/2020	05/21/2020
US	HMIRS	Hazardous Materials Information Reporting System	U.S. Department of Transportation	02/27/2020	03/24/2020	06/18/2020
US	DOT OPS	Incident and Accident Data	Department of Transportation, Office of Pipeli	01/02/2020	01/28/2020	04/17/2020
US	US CDL	Clandestine Drug Labs	Drug Enforcement Administration	03/18/2020	03/19/2020	06/09/2020
US	US BROWNFIELDS	A Listing of Brownfields Sites	Environmental Protection Agency	06/01/2020	06/02/2020	06/09/2020
US	DOD	Department of Defense Sites	USGS	12/31/2005	11/10/2006	01/11/2007
US	FEDLAND	Federal and Indian Lands	U.S. Geological Survey	04/02/2018	04/11/2018	11/06/2019
US	FUDS	Formerly Used Defense Sites	U.S. Army Corps of Engineers	05/13/2020	05/18/2020	08/12/2020
US	UMTRA	Uranium Mill Tailings Sites	Department of Energy	08/30/2019	11/15/2019	01/28/2020
US	ODI	Open Dump Inventory	Environmental Protection Agency	06/30/1985	08/09/2004	09/17/2004
US	US MINES	Mines Master Index File	Department of Labor, Mine Safety and Health A	05/01/2020	05/21/2020	08/13/2020
US	MINES VIOLATIONS	MSHA Violation Assessment Data	DOL, Mine Safety & Health Admi	05/28/2020	05/28/2020	08/13/2020
US	US MINES 2	Ferrous and Nonferrous Metal Mines Database Listing	USGS	05/06/2020	05/27/2020	08/13/2020
US	US MINES 3	Active Mines & Mineral Plants Database Listing	USGS	04/14/2011	06/08/2011	09/13/2011
US	PRP	Potentially Responsible Parties	EPA	04/27/2020	05/06/2020	06/09/2020
US	TRIS	Toxic Chemical Release Inventory System	EPA	12/31/2018	02/05/2020	04/24/2020
US	TSCA	Toxic Substances Control Act	EPA	12/31/2016	06/21/2017	01/05/2018
US	FTTS	FIFRA/ TSCA Tracking System - FIFRA (Federal Insecticide, Fu	EPA/Office of Prevention, Pesticides and Toxi	04/09/2009	04/16/2009	05/11/2009
US	FTTS INSP	FIFRA/ TSCA Tracking System - FIFRA (Federal Insecticide, Fu	EPA	04/09/2009	04/16/2009	05/11/2009
US	HIST FTTS	FIFRA/TSCA Tracking System Administrative Case Listing	Environmental Protection Agency	10/19/2006	03/01/2007	04/10/2007
US	HIST FTTS INSP	FIFRA/TSCA Tracking System Inspection & Enforcement Case Lis	Environmental Protection Agency	10/19/2006	03/01/2007	04/10/2007
US	SSTS	Section 7 Tracking Systems	EPA	03/01/2020	04/21/2020	07/15/2020
US	ICIS	Integrated Compliance Information System	Environmental Protection Agency	11/18/2016	11/23/2016	02/10/2017
US	PADS	PCB Activity Database System	EPA	10/09/2019	10/11/2019	12/20/2019
US	MLTS	Material Licensing Tracking System	Nuclear Regulatory Commission	10/25/2019	10/25/2019	01/15/2020
US	RADINFO	Radiation Information Database	Environmental Protection Agency	07/01/2019	07/01/2019	09/23/2019
US	FINDS	Facility Index System/Facility Registry System	EPA	02/03/2020	03/03/2020	05/28/2020
US	RAATS	RCRA Administrative Action Tracking System	EPA	04/17/1995	07/03/1995	08/07/1995
US	RMP	Risk Management Plans	Environmental Protection Agency	01/31/2020	05/13/2020	08/03/2020
US	BRS	Biennial Reporting System	EPA/NTIS	12/31/2015	02/22/2017	09/28/2017
US	PWS	Public Water System Data	EPA	12/17/2013	01/09/2014	10/15/2014
US	INDIAN RESERV	Indian Reservations	USGS	12/31/2014	07/14/2015	01/10/2017
US	INDIAN ODI	Report on the Status of Open Dumps on Indian Lands	Environmental Protection Agency	12/31/1998	12/03/2007	01/24/2008
US	IHS OPEN DUMPS	Open Dumps on Indian Land	Department of Health & Human Serivces, Indian	04/01/2014	08/06/2014	01/29/2015
US	ABANDONED MINES	Abandoned Mines	Department of Interior	03/05/2020	03/06/2020	05/29/2020

## GOVERNMENT RECORDS SEARCHED / DATA CURRENCY TRACKING

St	Acronym	Full Name	Government Agency	Gov Date	Arvl Date	Active Date
TX	AIRS	Current Emission Inventory Data	Texas Commission on Environmental Quality	03/13/2020	03/17/2020	06/03/2020
TX	APAR	Affected Property Assessment Report Site Listing	Texas Commission on Environmental Quality	03/27/2020	04/09/2020	06/24/2020
TX	ASBESTOS	Asbestos Notification Listing	Department of State Health Services	05/21/2020	05/26/2020	08/11/2020
TX	CDL	Clandestine Drug Site Locations Listing	Department of Public Safety	08/07/2017	08/15/2017	05/11/2018
TX	COAL ASH	Coal Ash Disposal Sites	Texas Commission on Environmental Quality	04/30/2019	05/02/2019	06/28/2019
TX	DRYCLEANERS	Drycleaner Registration Database Listing	Texas Commission on Environmental Quality	05/12/2020	05/27/2020	08/11/2020
TX	ED AQUIF	Edwards Aquifer Permits	Texas Commission on Environmental Quality, Au	04/03/2020	04/09/2020	06/24/2020
TX	ENFORCEMENT	Notice of Violations Listing	Texas Commission on Environmental Quality	01/14/2020	01/16/2020	04/09/2020
TX	Financial Assurance 1	Financial Assurance Information Listing	Texas Commission on Environmental Quality	03/17/2020	04/03/2020	06/23/2020
TX	Financial Assurance 2	Financial Assurance Information Listing	Texas Commission on Environmental Quality	03/05/2020	03/25/2020	06/09/2020
TX	GCC	Groundwater Contamination Cases	Texas Commission on Environmental Quality	12/31/2018	09/06/2019	11/15/2019
TX	HIST LIENS	Environmental Liens Listing	Texas Commission on Environmental Quality	03/23/2007	03/23/2007	05/02/2007
TX	Ind. Haz Waste	Industrial & Hazardous Waste Database	Texas Commission on Environmental Quality	02/06/2020	04/15/2020	07/02/2020
TX	IHW CORR ACTION	IHW CORR ACTION	Texas Commission on Environmental Quality	03/27/2020	04/01/2020	06/23/2020
TX	IOP	Innocent Owner/Operator Program	Texas Commission on Environmental Quality	03/19/2020	03/24/2020	06/09/2020
TX	LEAD	Lead Inspection Listing	Department of State Health Services	05/08/2020	05/26/2020	08/11/2020
TX	LIENS	Environmental Liens Listing	Texas Commission on Environmental Quality	04/14/2020	04/20/2020	07/06/2020
TX	MSD	Municipal Settings Designations Database	Texas Commission on Environmental Quality	04/21/2020	04/24/2020	07/13/2020
TX	NPDES	NPDES Facility List	Texas Commission on Environmental Quality	05/12/2020	05/13/2020	08/03/2020
TX	PRIORITY CLEANERS	Dry Cleaner Remediation Program Prioritization List	Texas Commisision on Environmenatl Quality	09/01/2019	12/05/2019	02/05/2020
TX	RWS	Radioactive Waste Sites	Texas Commission on Environmental Quality	07/24/2006	12/14/2006	01/23/2007
TX	SPILLS	Spills Database	Texas Commission on Environmental Quality	07/21/2020	07/24/2020	07/30/2020
TX	SPILLS 80	SPILLS80 data from FirstSearch	FirstSearch	05/15/2005	01/03/2013	03/07/2013
TX	SPILLS 90	SPILLS90 data from FirstSearch	FirstSearch	10/23/2012	01/03/2013	03/07/2013
TX	TIER 2	Tier 2 Chemical Inventory Reports	Department of State Health Services	12/31/2012	06/07/2013	07/22/2013
TX	UIC	Underground Injection Wells Database Listing	Texas Commission on Environmental Quality	11/06/2019	11/07/2019	01/16/2020
US	FUELS PROGRAM	EPA Fuels Program Registered Listing	EPA	05/18/2020	05/19/2020	08/03/2020
TX	NON REGIST PST	Petroleum Storage Tank Non Registered	Texas Commission on Environmental Quality	11/11/2019	11/13/2019	01/16/2020
US	MINES MRDS	Mineral Resources Data System	USGS	04/06/2018	10/21/2019	10/24/2019
US	ECHO	Enforcement & Compliance History Information	Environmental Protection Agency	04/04/2020	04/07/2020	06/26/2020
TX	PFAS	PFAS Contamination Site Location Listing	Texas Commission on Environmental Quality	02/28/2020	02/28/2020	05/18/2020
TX	COMP HIST	Compliance History Listing	Txas Commission on Environmental Quality	11/19/2019	11/25/2019	02/04/2020
US	UXO	Unexploded Ordnance Sites	Department of Defense	12/31/2017	01/17/2019	04/01/2019
TX	PST STAGE 2	PST Stage 2	Texas Commission on Environmental Quality	07/17/2019	07/18/2019	09/24/2019
TX	CENTRAL REGISTRY	The Central Registry	Texas Commission on Environmental Quality	03/25/2020	04/07/2020	07/01/2020
US	DOCKET HWC	Hazardous Waste Compliance Docket Listing	Environmental Protection Agency	05/31/2018	07/26/2018	10/05/2018

## GOVERNMENT RECORDS SEARCHED / DATA CURRENCY TRACKING

St	Acronym	Full Name	Government Agency	Gov Date	Arvl. Date	Active Date
<b><u>HISTORICAL USE RECORDS</u></b>						
US	EDR MGP	EDR Proprietary Manufactured Gas Plants	EDR, Inc.			
US	EDR Hist Auto	EDR Exclusive Historical Auto Stations	EDR, Inc.			
US	EDR Hist Cleaner	EDR Exclusive Historical Cleaners	EDR, Inc.			
TX	RGA HWS	Recovered Government Archive State Hazardous Waste Facilitie	Texas Commission on Environmental Quality		07/01/2013	12/26/2013
TX	RGA LF	Recovered Government Archive Solid Waste Facilities List	Texas Commission on Environmental Quality		07/01/2013	01/13/2014
<b><u>COUNTY RECORDS</u></b>						
TX	HIST UST AUSTIN	Historic Tank Records	Department of Planning & Development Review	06/25/2012	06/29/2012	08/23/2012

### **STREET AND ADDRESS INFORMATION**

© 2015 TomTom North America, Inc. All rights reserved. This material is proprietary and the subject of copyright protection and other intellectual property rights owned by or licensed to Tele Atlas North America, Inc. The use of this material is subject to the terms of a license agreement. You will be held liable for any unauthorized copying or disclosure of this material.



**APPENDIX L**  
**CITY DIRECTORY REPORT**

**Approximately 1.77 Acres**

7811 Harrisburg Boulevard  
Houston, TX 77012

Inquiry Number: 6160352.8  
August 19, 2020

## The EDR-City Directory Abstract

## TABLE OF CONTENTS

### SECTION

Executive Summary

Findings

City Directory Images

***Thank you for your business.***

Please contact EDR at 1-800-352-0050  
with any questions or comments.

### **Disclaimer - Copyright and Trademark Notice**

This Report contains certain information obtained from a variety of public and other sources reasonably available to Environmental Data Resources, Inc. It cannot be concluded from this Report that coverage information for the target and surrounding properties does not exist from other sources. **NO WARRANTY EXPRESSED OR IMPLIED, IS MADE WHATSOEVER IN CONNECTION WITH THIS REPORT. ENVIRONMENTAL DATA RESOURCES, INC. SPECIFICALLY DISCLAIMS THE MAKING OF ANY SUCH WARRANTIES, INCLUDING WITHOUT LIMITATION, MERCHANTABILITY OR FITNESS FOR A PARTICULAR USE OR PURPOSE. ALL RISK IS ASSUMED BY THE USER. IN NO EVENT SHALL ENVIRONMENTAL DATA RESOURCES, INC. BE LIABLE TO ANYONE, WHETHER ARISING OUT OF ERRORS OR OMISSIONS, NEGLIGENCE, ACCIDENT OR ANY OTHER CAUSE, FOR ANY LOSS OR DAMAGE, INCLUDING, WITHOUT LIMITATION, SPECIAL, INCIDENTAL, CONSEQUENTIAL, OR EXEMPLARY DAMAGES. ANY LIABILITY ON THE PART OF ENVIRONMENTAL DATA RESOURCES, INC. IS STRICTLY LIMITED TO A REFUND OF THE AMOUNT PAID FOR THIS REPORT.** Purchaser accepts this Report "AS IS". Any analyses, estimates, ratings, environmental risk levels or risk codes provided in this Report are provided for illustrative purposes only, and are not intended to provide, nor should they be interpreted as providing any facts regarding, or prediction or forecast of, any environmental risk for any property. Only a Phase I Environmental Site Assessment performed by an environmental professional can provide information regarding the environmental risk for any property. Additionally, the information provided in this Report is not to be construed as legal advice.

Copyright 2020 by Environmental Data Resources, Inc. All rights reserved. Reproduction in any media or format, in whole or in part, of any report or map of Environmental Data Resources, Inc. or its affiliates is prohibited without prior written permission.

EDR and its logos (including Sanborn and Sanborn Map) are trademarks of Environmental Data Resources, Inc. or its affiliates. All other trademarks used herein are the property of their respective owners.

## EXECUTIVE SUMMARY

### DESCRIPTION

Environmental Data Resources, Inc.'s (EDR) City Directory Abstract is a screening tool designed to assist environmental professionals in evaluating potential liability on a target property resulting from past activities. EDR's City Directory Abstract includes a search and abstract of available city directory data. For each address, the directory lists the name of the corresponding occupant at five year intervals.

Business directories including city, cross reference and telephone directories were reviewed, if available, at approximately five year intervals for the years spanning 1921 through 2017. This report compiles information gathered in this review by geocoding the latitude and longitude of properties identified and gathering information about properties within 660 feet of the target property.

A summary of the information obtained is provided in the text of this report.

### RECORD SOURCES

EDR's Digital Archive combines historical directory listings from sources such as Cole Information and Dun & Bradstreet. These standard sources of property information complement and enhance each other to provide a more comprehensive report.

EDR is licensed to reproduce certain City Directory works by the copyright holders of those works. The purchaser of this EDR City Directory Report may include it in report(s) delivered to a customer. Reproduction of City Directories without permission of the publisher or licensed vendor may be a violation of copyright.

Data by

**infoUSA<sup>®</sup>**

Copyright © 2008  
All Rights Reserved

### RESEARCH SUMMARY

The following research sources were consulted in the preparation of this report. An "X" indicates where information was identified in the source and provided in this report.

<u>Year</u>	<u>Source</u>	<u>TP</u>	<u>Adjoining</u>	<u>Text Abstract</u>	<u>Source Image</u>
2017	Cole Information Services	-	X	X	-
	Cole Information Services	X	X	X	-
2014	Cole Information Services	-	X	X	-
	Cole Information Services	X	X	X	-
2009	Cole Information Services	-	X	X	-
	Cole Information Services	X	X	X	-
2004	Cole Information Services	-	X	X	-
	Cole Information Services	-	X	X	X
	Cole Information Services	X	X	X	-
	Cole Information Services	X	X	X	X
2000	Cole Information Services	-	X	X	X
	Cole Information Services	X	X	X	X

## EXECUTIVE SUMMARY

<u>Year</u>	<u>Source</u>	<u>TP</u>	<u>Adjoining</u>	<u>Text Abstract</u>	<u>Source Image</u>
1999	Cole Information Services	-	X	X	-
	Cole Information Services	X	X	X	-
1994	Cole Information Services	-	X	X	-
	Cole Information Services	X	X	X	-
1993	Southwestern Bell Telephone Company	-	X	X	-
1988	Southwestern Bell Yellow Pages	-	-	-	-
1986	R. L. Polk Co.	-	X	X	X
	R. L. Polk Co.	X	X	X	X
1983	Southwestern Bell Yellow Pages	-	X	X	-
1982	Southwestern Bell Yellow Pages	-	X	X	-
1980	R. L. Polk Co.	-	X	X	X
	R. L. Polk Co.	X	X	X	X
1975	R. L. Polk Co.	-	X	X	X
	R. L. Polk Co.	X	X	X	X
1971	R. L. Polk Co.	-	X	X	X
1968	R. L. Polk Co.	-	X	X	X
	R. L. Polk Co.	X	X	X	X
1962	R. L. Polk Co.	-	X	X	X
	R. L. Polk Co.	X	X	X	X
1956	Morrison and Fourmy Directory Co.	-	X	X	-
1953	Morrison and Fourmy Directory Co.	-	X	X	X
1948	Morrison and Fourmy Directory Co.	-	X	X	X
	Morrison and Fourmy Directory Co.	X	X	X	X
1944	Morrison and Fourmy Directory Co.	-	X	X	X
	Morrison and Fourmy Directory Co.	X	X	X	X
1940	Morrison and Fourmy Directory Co.	-	X	X	X
	Morrison and Fourmy Directory Co.	X	X	X	X
1935	Morrison and Fourmy Directory Co.	-	X	X	X
	Morrison and Fourmy Directory Co.	X	X	X	X
1930	Morrison and Fourmy Directory Co.	-	X	X	X
	Morrison and Fourmy Directory Co.	X	X	X	X
1926	Morrison and Fourmy Directory Co.	-	X	X	X
	Morrison and Fourmy Directory Co.	X	X	X	X
1921	Morrison and Fourmy Directory Co.	-	X	X	X

## **RECORD SOURCES**

EDR's Digital Archive combines historical directory listings from sources such as Cole Information and Dun & Bradstreet. These standard sources of property information complement and enhance each other to provide a more comprehensive report.

EDR is licensed to reproduce certain City Directory works by the copyright holders of those works. The purchaser of this EDR City Directory Report may include it in report(s) delivered to a customer. Reproduction of City Directories without permission of the publisher or licensed vendor may be a violation of copyright.

Data by

*info*USA®

Copyright©2008  
All Rights Reserved

## FINDINGS

### TARGET PROPERTY INFORMATION

#### ADDRESS

7811 Harrisburg Boulevard  
Houston, TX 77012

#### FINDINGS DETAIL

Target Property research detail.

### HARRISBURG BLVD

#### **7811 HARRISBURG BLVD**

<u>Year</u>	<u>Uses</u>	<u>Source</u>	
2017	I LA LOCAL	Cole Information Services	
	ILA INTERNATIONAL LONGSHOREMENS A	Cole Information Services	
	ILA LOCAL NO 24	Cole Information Services	
2014	ILA LOCAL	Cole Information Services	
2009	INTERNATIONAL LONGSHORE ASSN LOCAL 2	Cole Information Services	
	LOCAL 24 EMPLOYEES CREDIT UNION	Cole Information Services	
2004	FRANK VALENCIA	Cole Information Services	
	ILA 24 FEDERAL CREDIT UNION	Cole Information Services	
	ILA 24 Federal Credit Union	Cole Information Services	Image pg. A1
	International Longshoremens	Cole Information Services	Image pg. A1
	NO 24 OFFICE	Cole Information Services	
2000	ILA Local No 24	Cole Information Services	Image pg. A8
1999	ILA LOCAL HOUSTON	Cole Information Services	
1994	ILA 24 FCU	Cole Information Services	
	ILA LOCAL	Cole Information Services	
	ILA LOCAL 24	Cole Information Services	
1986	International	R. L. Polk Co.	Image pg. A15
	Local	R. L. Polk Co.	Image pg. A15
	Longshoremans Assn	R. L. Polk Co.	Image pg. A15
1980	International	R. L. Polk Co.	Image pg. A31
	Longshoremans Asan Local	R. L. Polk Co.	Image pg. A31
1975	International	R. L. Polk Co.	Image pg. A37
	local	R. L. Polk Co.	Image pg. A37
	Longshoreman s Ann	R. L. Polk Co.	Image pg. A37
1968	INTERNATIONAL	R. L. Polk Co.	Image pg. A70



## FINDINGS

<u>Year</u>	<u>Uses</u>	<u>Source</u>	
1968	LOCAL 1273 A	R. L. Polk Co.	Image pg. A70
	LONGSHOREMANS ASSN	R. L. Polk Co.	Image pg. A70
1962	Assn Local	R. L. Polk Co.	Image pg. A77
	Intl Longshoremans	R. L. Polk Co.	Image pg. A77
	Longs Cafe	R. L. Polk Co.	Image pg. A77
1948	Fuchs Emmnia Mrs	Morrison and Fourmy Directory Co.	Image pg. A99
1944	Fuchs John	Morrison and Fourmy Directory Co.	Image pg. A108
1940	Fuchs John	Morrison and Fourmy Directory Co.	Image pg. A116
1935	Fuchs John	Morrison and Fourmy Directory Co.	Image pg. A124
1930	Fuchs John	Morrison and Fourmy Directory Co.	Image pg. A132
1926	Fuchs John	Morrison and Fourmy Directory Co.	Image pg. A144

## FINDINGS

### ADJOINING PROPERTY DETAIL

The following Adjoining Property addresses were researched for this report. Detailed findings are provided for each address.

#### **3310 KENTWOOD 7738 C**

##### **8 3310 KENTWOOD 7738 C**

<u>Year</u>	<u>Uses</u>	<u>Source</u>
1993	SULGOVE	Southwestern Bell Telephone Company

#### **78 GENTLE BEND DR**

##### **13 78 GENTLE BEND DR**

<u>Year</u>	<u>Uses</u>	<u>Source</u>
1993	BIDWELL David H	Southwestern Bell Telephone Company

#### **78TH N**

##### **101 78TH N**

<u>Year</u>	<u>Uses</u>	<u>Source</u>	
1956	Kesslers Barber Shop	Morrison and Fourmy Directory Co.	
1944	M & B Barber Shop	Morrison and Fourmy Directory Co.	Image pg. A109
1940	Pizzo Benj barber	Morrison and Fourmy Directory Co.	Image pg. A117
1930	Vacant	Morrison and Fourmy Directory Co.	Image pg. A133

##### **103 78TH N**

<u>Year</u>	<u>Uses</u>	<u>Source</u>	
1956	Jeans Cafe	Morrison and Fourmy Directory Co.	
1944	Daugherty Edw D	Morrison and Fourmy Directory Co.	Image pg. A109
	Polleys Beauty Shoppe	Morrison and Fourmy Directory Co.	Image pg. A109
1940	Sanders Edwin E	Morrison and Fourmy Directory Co.	Image pg. A117
1930	Vacant	Morrison and Fourmy Directory Co.	Image pg. A133

##### **109 78TH N**

<u>Year</u>	<u>Uses</u>	<u>Source</u>	
1956	Ortiz Pedro	Morrison and Fourmy Directory Co.	
1944	Vacant	Morrison and Fourmy Directory Co.	Image pg. A109
1940	Honke Albert M	Morrison and Fourmy Directory Co.	Image pg. A117
1930	Mayberry A L	Morrison and Fourmy Directory Co.	Image pg. A133

## FINDINGS

### 110 78TH N

<u>Year</u>	<u>Uses</u>	<u>Source</u>	
1944	Apartments	Morrison and Fourmy Directory Co.	Image pg. A109
	Ballist Lester C	Morrison and Fourmy Directory Co.	Image pg. A109
	Vacant	Morrison and Fourmy Directory Co.	Image pg. A109
	Street continued	Morrison and Fourmy Directory Co.	Image pg. A109
	ill Trukano Elsie Mrs	Morrison and Fourmy Directory Co.	Image pg. A109
	Av B Intersects	Morrison and Fourmy Directory Co.	Image pg. A109
	Av C Intersects	Morrison and Fourmy Directory Co.	Image pg. A109
1940	Apartments	Morrison and Fourmy Directory Co.	Image pg. A117
	Gutierrez Clarence J	Morrison and Fourmy Directory Co.	Image pg. A117
	Carter Jas B	Morrison and Fourmy Directory Co.	Image pg. A117
	Il Tsukano Clarence R	Morrison and Fourmy Directory Co.	Image pg. A117

### 111 78TH N

<u>Year</u>	<u>Uses</u>	<u>Source</u>	
1956	Washer Wm P	Morrison and Fourmy Directory Co.	
1930	Watson R M	Morrison and Fourmy Directory Co.	Image pg. A133

### 115 78TH N

<u>Year</u>	<u>Uses</u>	<u>Source</u>
1956	Vacant	Morrison and Fourmy Directory Co.

### 301 78TH N

<u>Year</u>	<u>Uses</u>	<u>Source</u>
1956	Sutton Jesse W	Morrison and Fourmy Directory Co.

### 303 78TH N

<u>Year</u>	<u>Uses</u>	<u>Source</u>
1956	Vacant	Morrison and Fourmy Directory Co.

### 305 78TH N

<u>Year</u>	<u>Uses</u>	<u>Source</u>
1956	Barton Luther K	Morrison and Fourmy Directory Co.

### 312 78TH N

<u>Year</u>	<u>Uses</u>	<u>Source</u>	
1956	Peterson John W	Morrison and Fourmy Directory Co.	
1944	Peterson John W	Morrison and Fourmy Directory Co.	Image pg. A109
1940	Harrell Vernon L	Morrison and Fourmy Directory Co.	Image pg. A117
1930	Grando Antonio	Morrison and Fourmy Directory Co.	Image pg. A133

## FINDINGS

### 314 78TH N

<u>Year</u>	<u>Uses</u>	<u>Source</u>	
1956	Vacant	Morrison and Fourmy Directory Co.	
1944	Zubik John S	Morrison and Fourmy Directory Co.	Image pg. A109
1940	Singleton Jarrett	Morrison and Fourmy Directory Co.	Image pg. A117
1930	Rindal P M	Morrison and Fourmy Directory Co.	Image pg. A133

### 316 78TH N

<u>Year</u>	<u>Uses</u>	<u>Source</u>	
1956	Moreno Joe	Morrison and Fourmy Directory Co.	
1944	Sockwell Troy L	Morrison and Fourmy Directory Co.	Image pg. A109
	Sherman Intersects	Morrison and Fourmy Directory Co.	Image pg. A109
1940	Mc Burnett Henry G	Morrison and Fourmy Directory Co.	Image pg. A117
1930	Hilliard Harvey	Morrison and Fourmy Directory Co.	Image pg. A133

### 78TH S

#### 100 78TH S

<u>Year</u>	<u>Uses</u>	<u>Source</u>	
1956	Vacant	Morrison and Fourmy Directory Co.	
1944	Laas Louis H furn rms	Morrison and Fourmy Directory Co.	Image pg. A109
1940	Wyatt Eunice Mrs	Morrison and Fourmy Directory Co.	Image pg. A117
	Vacant	Morrison and Fourmy Directory Co.	Image pg. A117
1930	Vacant	Morrison and Fourmy Directory Co.	Image pg. A133

#### 102 78TH S

<u>Year</u>	<u>Uses</u>	<u>Source</u>	
1956	Conway Wm R	Morrison and Fourmy Directory Co.	
1944	Burleson Chas H	Morrison and Fourmy Directory Co.	Image pg. A109
1940	Mitchell W Harvey	Morrison and Fourmy Directory Co.	Image pg. A117
1930	Mc Elwee E Z	Morrison and Fourmy Directory Co.	Image pg. A133

#### 112 78TH S

<u>Year</u>	<u>Uses</u>	<u>Source</u>	
1956	Vacant	Morrison and Fourmy Directory Co.	
1944	Ruthstrom Philip K	Morrison and Fourmy Directory Co.	Image pg. A109
1940	Crenshaw Jos E	Morrison and Fourmy Directory Co.	Image pg. A117

#### 206 78TH S

<u>Year</u>	<u>Uses</u>	<u>Source</u>
1956	Gregg Sam H	Morrison and Fourmy Directory Co.

## FINDINGS

<u>Year</u>	<u>Uses</u>	<u>Source</u>	
1944	Peterson Lovett	Morrison and Fourmy Directory Co.	Image pg. A109
1940	Wilder Virgil L	Morrison and Fourmy Directory Co.	Image pg. A117
1930	Vacant	Morrison and Fourmy Directory Co.	Image pg. A133

### 207 78TH S

<u>Year</u>	<u>Uses</u>	<u>Source</u>	
1956	Rutledge Esther Mrs	Morrison and Fourmy Directory Co.	
1944	Bowers John M	Morrison and Fourmy Directory Co.	Image pg. A109
1940	Blue Dail C	Morrison and Fourmy Directory Co.	Image pg. A117

### 208 78TH S

<u>Year</u>	<u>Uses</u>	<u>Source</u>	
1956	Wardlaw Joe E	Morrison and Fourmy Directory Co.	
1944	Kremlick Fred W	Morrison and Fourmy Directory Co.	Image pg. A109
1940	Smith John C	Morrison and Fourmy Directory Co.	Image pg. A117

### 308 78TH S

<u>Year</u>	<u>Uses</u>	<u>Source</u>	
1956	Smith Frank G	Morrison and Fourmy Directory Co.	
1944	Raguth Chris	Morrison and Fourmy Directory Co.	Image pg. A109
1940	Raguth Chris	Morrison and Fourmy Directory Co.	Image pg. A117
1930	Pilkington O J	Morrison and Fourmy Directory Co.	Image pg. A133

### 309 78TH S

<u>Year</u>	<u>Uses</u>	<u>Source</u>	
1956	No return	Morrison and Fourmy Directory Co.	
1944	Hediger Oran R	Morrison and Fourmy Directory Co.	Image pg. A109
1940	Manning Aubrey L	Morrison and Fourmy Directory Co.	Image pg. A117
1930	Schuenamann M F	Morrison and Fourmy Directory Co.	Image pg. A133

### 311 78TH S

<u>Year</u>	<u>Uses</u>	<u>Source</u>	
1956	Holmes Erna Mrs	Morrison and Fourmy Directory Co.	
1944	Bridgewater Lovere	Morrison and Fourmy Directory Co.	Image pg. A109
1940	Shown Wm G	Morrison and Fourmy Directory Co.	Image pg. A117
1930	Wendell Geo	Morrison and Fourmy Directory Co.	Image pg. A133

## FINDINGS

### **78TH ST**

#### **41 78TH ST**

<u>Year</u>	<u>Uses</u>	<u>Source</u>	
2004	1 Diana Castillo	Cole Information Services	Image pg. A2

#### **101 78TH ST**

<u>Year</u>	<u>Uses</u>	<u>Source</u>
2009	TOMAS DISLA	Cole Information Services

#### **103 78TH ST**

<u>Year</u>	<u>Uses</u>	<u>Source</u>	
2004	OCCUPANT UNKNOWN	Cole Information Services	
2000	Old Twn Sports Bar	Cole Information Services	Image pg. A9

#### **115 78TH ST**

<u>Year</u>	<u>Uses</u>	<u>Source</u>	
2017	LA FUESNTES NITE CLUB	Cole Information Services	
	GALAXIA SPORT BAR	Cole Information Services	
2009	HENREY II NIGHT CLUB & SPORT BAR	Cole Information Services	
	LA FUENTE	Cole Information Services	
2000	La Fuesntes Nt Clb	Cole Information Services	Image pg. A9
1994	ANDRES Y MARIAS	Cole Information Services	

#### **301 78TH ST**

<u>Year</u>	<u>Uses</u>	<u>Source</u>	
2014	OCCUPANT UNKNOWN	Cole Information Services	
2009	HERNAN RODRIGUEZ	Cole Information Services	
2004	Leticia Lopez	Cole Information Services	Image pg. A2
	LETICIA LOPEZ	Cole Information Services	
2000	Ramon Rodriguez	Cole Information Services	Image pg. A9
1994	MARTINEZ, JOSE A	Cole Information Services	

#### **303 78TH ST**

<u>Year</u>	<u>Uses</u>	<u>Source</u>	
2014	OCCUPANT UNKNOWN	Cole Information Services	
2009	NESTOR SALAZAR	Cole Information Services	
2004	Diana Castillo	Cole Information Services	Image pg. A2
	Sanjuanita Ramirez	Cole Information Services	Image pg. A2
	SANJUANITA RAMIREZ	Cole Information Services	
2000	Leticia Salazar	Cole Information Services	Image pg. A9

## FINDINGS

<u>Year</u>	<u>Uses</u>	<u>Source</u>
1994	LEAL, OVIDIO	Cole Information Services

### 305 78TH ST

<u>Year</u>	<u>Uses</u>	<u>Source</u>	
2014	SERGIO CASTILLO	Cole Information Services	
2009	FELIPE MARTINEZ	Cole Information Services	
2004	Guadalupe Ramirez	Cole Information Services	Image pg. A2
	GUADALUPE RAMIREZ	Cole Information Services	
2000	Martin Rodriguez	Cole Information Services	Image pg. A9
1994	CANTU, HECTOR	Cole Information Services	

### 312 78TH ST

<u>Year</u>	<u>Uses</u>	<u>Source</u>	
2009	JOSE PEREZ	Cole Information Services	
2004	Michael Broskovich	Cole Information Services	Image pg. A2
	MICHAEL BROSKOVICH	Cole Information Services	
2000	Anita T Garza	Cole Information Services	Image pg. A9
1999	OCCUPANT UNKNOWN	Cole Information Services	

### 314 78TH ST

<u>Year</u>	<u>Uses</u>	<u>Source</u>	
2017	LOUIS ELIAS	Cole Information Services	
2014	LOUIS ELIAS	Cole Information Services	
2009	JULIA ELIAS	Cole Information Services	
2004	Rosa Guerrero	Cole Information Services	Image pg. A2
	OCCUPANT UNKNOWN	Cole Information Services	
2000	Jose L Castillo	Cole Information Services	Image pg. A9
1999	OCCUPANT UNKNOWN	Cole Information Services	
1994	PEDRAZA, OSCAR	Cole Information Services	

### 316 78TH ST

<u>Year</u>	<u>Uses</u>	<u>Source</u>	
2017	LORENZO LOMAS	Cole Information Services	
2014	LORENZO LOMAS	Cole Information Services	
2009	LORENZO LOMAS	Cole Information Services	
2004	No Information	Cole Information Services	Image pg. A2
	OCCUPANT UNKNOWN	Cole Information Services	
2000	Pablo Ponce	Cole Information Services	Image pg. A9
1999	OCCUPANT UNKNOWN	Cole Information Services	



## FINDINGS

### **78TH ST N**

#### **101 78TH ST N**

<u>Year</u>	<u>Uses</u>	<u>Source</u>	
1971	A & B Barber Shop	R. L. Polk Co.	Image pg. A64

#### **103 78TH ST N**

<u>Year</u>	<u>Uses</u>	<u>Source</u>	
1971	Jacksons Lounge	R. L. Polk Co.	Image pg. A64

#### **109 78TH ST N**

<u>Year</u>	<u>Uses</u>	<u>Source</u>	
1971	Apria Adam	R. L. Polk Co.	Image pg. A64

#### **111 78TH ST N**

<u>Year</u>	<u>Uses</u>	<u>Source</u>	
1971	Reyes Julio	R. L. Polk Co.	Image pg. A64

#### **115 78TH ST N**

<u>Year</u>	<u>Uses</u>	<u>Source</u>	
1971	Hernandez Pola Mrs	R. L. Polk Co.	Image pg. A64

#### **301 78TH ST N**

<u>Year</u>	<u>Uses</u>	<u>Source</u>	
1971	Charles Louis	R. L. Polk Co.	Image pg. A64

#### **303 78TH ST N**

<u>Year</u>	<u>Uses</u>	<u>Source</u>	
1971	Castillo Rafael	R. L. Polk Co.	Image pg. A64

#### **305 78TH ST N**

<u>Year</u>	<u>Uses</u>	<u>Source</u>	
1971	Moreno Benito J	R. L. Polk Co.	Image pg. A64

#### **312 78TH ST N**

<u>Year</u>	<u>Uses</u>	<u>Source</u>	
1971	Portales David	R. L. Polk Co.	Image pg. A64

#### **314 78TH ST N**

<u>Year</u>	<u>Uses</u>	<u>Source</u>	
1971	Romares Jose	R. L. Polk Co.	Image pg. A64

## FINDINGS

### 316 78TH ST N

<u>Year</u>	<u>Uses</u>	<u>Source</u>	
1971	Serate Evina	R. L. Polk Co.	Image pg. A64

### 78TH ST S

#### 102 78TH ST S

<u>Year</u>	<u>Uses</u>	<u>Source</u>	
1971	Vacant	R. L. Polk Co.	Image pg. A64
	Demas Raymond	R. L. Polk Co.	Image pg. A64

#### 112 78TH ST S

<u>Year</u>	<u>Uses</u>	<u>Source</u>	
1971	Sarafin Floyd A	R. L. Polk Co.	Image pg. A64

#### 206 78TH ST S

<u>Year</u>	<u>Uses</u>	<u>Source</u>	
1971	Garza Federico	R. L. Polk Co.	Image pg. A64

#### 207 78TH ST S

<u>Year</u>	<u>Uses</u>	<u>Source</u>	
1971	Vacant	R. L. Polk Co.	Image pg. A64

#### 208 78TH ST S

<u>Year</u>	<u>Uses</u>	<u>Source</u>	
1971	Camillo Evaristo	R. L. Polk Co.	Image pg. A64

#### 308 78TH ST S

<u>Year</u>	<u>Uses</u>	<u>Source</u>	
1971	Smith Ruby E Mrs	R. L. Polk Co.	Image pg. A64

#### 309 78TH ST S

<u>Year</u>	<u>Uses</u>	<u>Source</u>	
1971	Ponce Rito N	R. L. Polk Co.	Image pg. A64

#### 311 78TH ST S

<u>Year</u>	<u>Uses</u>	<u>Source</u>	
1971	Hand Robt	R. L. Polk Co.	Image pg. A64

## FINDINGS

### **79TH N**

#### **110 79TH N**

<b><u>Year</u></b>	<b><u>Uses</u></b>	<b><u>Source</u></b>	
1956	Bryant J D	Morrison and Fourmy Directory Co.	
1944	Grav D T Doc	Morrison and Fourmy Directory Co.	Image pg. A110

#### **113 79TH N**

<b><u>Year</u></b>	<b><u>Uses</u></b>	<b><u>Source</u></b>	
1956	Davis Paul G	Morrison and Fourmy Directory Co.	
1944	Anderer Thos G	Morrison and Fourmy Directory Co.	Image pg. A110
1940	Davidson Oneal N	Morrison and Fourmy Directory Co.	Image pg. A118

#### **115 79TH N**

<b><u>Year</u></b>	<b><u>Uses</u></b>	<b><u>Source</u></b>	
1956	Reynold Lisle A	Morrison and Fourmy Directory Co.	
1944	Sharp Clarence E	Morrison and Fourmy Directory Co.	Image pg. A110
1940	White Gordon D	Morrison and Fourmy Directory Co.	Image pg. A118

#### **116 79TH N**

<b><u>Year</u></b>	<b><u>Uses</u></b>	<b><u>Source</u></b>	
1956	Green Jas	Morrison and Fourmy Directory Co.	
1944	Holifield Chas T	Morrison and Fourmy Directory Co.	Image pg. A110
1940	Carlisle John C	Morrison and Fourmy Directory Co.	Image pg. A118

#### **117 79TH N**

<b><u>Year</u></b>	<b><u>Uses</u></b>	<b><u>Source</u></b>	
1956	Vacant	Morrison and Fourmy Directory Co.	
1944	Av B Intersects	Morrison and Fourmy Directory Co.	Image pg. A110
	Jones Jesse C	Morrison and Fourmy Directory Co.	Image pg. A110
1940	Dahse Robt E	Morrison and Fourmy Directory Co.	Image pg. A118

#### **301 79TH N**

<b><u>Year</u></b>	<b><u>Uses</u></b>	<b><u>Source</u></b>	
1956	Magnolia Temple Baptist Church junior bldg	Morrison and Fourmy Directory Co.	
1944	Donaldson Leroy	Morrison and Fourmy Directory Co.	Image pg. A110
1940	Donaldson Roy L	Morrison and Fourmy Directory Co.	Image pg. A118
1930	Keller Louise Mrs	Morrison and Fourmy Directory Co.	Image pg. A134

## FINDINGS

### 302 79TH N

<u>Year</u>	<u>Uses</u>	<u>Source</u>	
1956	Garza Catarino	Morrison and Fourmy Directory Co.	
1944	Paye Vivian	Morrison and Fourmy Directory Co.	Image pg. A110
1940	Luck Ernest A	Morrison and Fourmy Directory Co.	Image pg. A118
1930	Martin W L	Morrison and Fourmy Directory Co.	Image pg. A134

### 304 79TH N

<u>Year</u>	<u>Uses</u>	<u>Source</u>	
1956	Vacant	Morrison and Fourmy Directory Co.	
1944	Aguilar Jacinto	Morrison and Fourmy Directory Co.	Image pg. A110
1940	Rios Eliz Mrs	Morrison and Fourmy Directory Co.	Image pg. A118

### 315 79TH N

<u>Year</u>	<u>Uses</u>	<u>Source</u>	
1956	Magnolia Temple Baptist Church	Morrison and Fourmy Directory Co.	
1944	Magnolia Park Baptist Mis	Morrison and Fourmy Directory Co.	Image pg. A110
1940	Doyles Food Mkt gro	Morrison and Fourmy Directory Co.	Image pg. A118

### 79TH S

### 120 79TH S

<u>Year</u>	<u>Uses</u>	<u>Source</u>	
1956	Cunningham Eddie N	Morrison and Fourmy Directory Co.	
1953	Cole Frances Mrs	Morrison and Fourmy Directory Co.	Image pg. A92
1944	Gillespie Fleetwood Mrs	Morrison and Fourmy Directory Co.	Image pg. A110
1940	Gillespie Minne M	Morrison and Fourmy Directory Co.	Image pg. A118
	Gillespie Fleetwood Mrs	Morrison and Fourmy Directory Co.	Image pg. A118
1930	Gillespie J W	Morrison and Fourmy Directory Co.	Image pg. A134

### 202 79TH S

<u>Year</u>	<u>Uses</u>	<u>Source</u>	
1930	Yeats E I M Rev	Morrison and Fourmy Directory Co.	Image pg. A134

### 207 79TH S

<u>Year</u>	<u>Uses</u>	<u>Source</u>	
1930	Altman Frances Mrs	Morrison and Fourmy Directory Co.	Image pg. A134

### 208 79TH S

<u>Year</u>	<u>Uses</u>	<u>Source</u>
1956	Gaskie Earl	Morrison and Fourmy Directory Co.

## FINDINGS

<u>Year</u>	<u>Uses</u>	<u>Source</u>	
1953	Gaskie Earl	Morrison and Fourmy Directory Co.	Image pg. A92
1944	Gaskie Earl	Morrison and Fourmy Directory Co.	Image pg. A110
1940	Patterson Oliver E	Morrison and Fourmy Directory Co.	Image pg. A118

### 302 79TH S

<u>Year</u>	<u>Uses</u>	<u>Source</u>	
1956	Mathes Allsey	Morrison and Fourmy Directory Co.	
1953	Mathes Allsey	Morrison and Fourmy Directory Co.	Image pg. A92

### 306 79TH S

<u>Year</u>	<u>Uses</u>	<u>Source</u>	
1940	Cooke Almia Miis	Morrison and Fourmy Directory Co.	Image pg. A118
1930	Cook Alma Mrs	Morrison and Fourmy Directory Co.	Image pg. A134

### 307 79TH S

<u>Year</u>	<u>Uses</u>	<u>Source</u>	
1956	Otto Victor C	Morrison and Fourmy Directory Co.	
	Taylor Ollie Mrs	Morrison and Fourmy Directory Co.	
1953	Otto Victor C	Morrison and Fourmy Directory Co.	Image pg. A92
1944	Cooke Alma Mrs	Morrison and Fourmy Directory Co.	Image pg. A110

### 309 79TH S

<u>Year</u>	<u>Uses</u>	<u>Source</u>	
1956	Cooke Alma G Mrs	Morrison and Fourmy Directory Co.	
1953	Cooke Alma G Mrs	Morrison and Fourmy Directory Co.	Image pg. A92
1944	Meade Vernon F	Morrison and Fourmy Directory Co.	Image pg. A110
1940	Vacant	Morrison and Fourmy Directory Co.	Image pg. A118

### 310 79TH S

<u>Year</u>	<u>Uses</u>	<u>Source</u>	
1953	Dayton iirteraects	Morrison and Fourmy Directory Co.	Image pg. A92
	Walker BE	Morrison and Fourmy Directory Co.	Image pg. A92
1944	Dayton Intersects	Morrison and Fourmy Directory Co.	Image pg. A110
	Patterson Leeland A	Morrison and Fourmy Directory Co.	Image pg. A110
1940	Green Wallace B	Morrison and Fourmy Directory Co.	Image pg. A118

## 79TH ST

### 1 79TH ST

<u>Year</u>	<u>Uses</u>	<u>Source</u>	
2004	No Information	Cole Information Services	Image pg. A2

## FINDINGS

### 6 79TH ST

<u>Year</u>	<u>Uses</u>	<u>Source</u>	
2004	No Information	Cole Information Services	Image pg. A2

### 113 79TH ST

<u>Year</u>	<u>Uses</u>	<u>Source</u>	
2014	JOSE GONZALEZ	Cole Information Services	
2009	JOSE GONZALEZ	Cole Information Services	
2000	Jose F Gonzalez	Cole Information Services	Image pg. A9
	Jose F Gonzalez	Cole Information Services	Image pg. A9
1994	GONZALEZ, JOSE F	Cole Information Services	

### 115 79TH ST

<u>Year</u>	<u>Uses</u>	<u>Source</u>	
2017	SANDRA CORDOVA	Cole Information Services	
2004	No Information	Cole Information Services	Image pg. A2
	OCCUPANT UNKNOWN	Cole Information Services	
2000	Jesse Cordova	Cole Information Services	Image pg. A9
1994	CORDOVA, JESSE	Cole Information Services	

### 116 79TH ST

<u>Year</u>	<u>Uses</u>	<u>Source</u>	
2004	Melissa Joyeria Reloj	Cole Information Services	Image pg. A2
	EIAs De Ors	Cole Information Services	Image pg. A2
	Jose Ezequiel Guevara 02 NP	Cole Information Services	Image pg. A2

### 117 79TH ST

<u>Year</u>	<u>Uses</u>	<u>Source</u>	
2017	LOUISA CORDOVA	Cole Information Services	
2009	LOUISA CORDOVA	Cole Information Services	
2004	OCCUPANT UNKNOWN	Cole Information Services	
2000	Louisa Cordova	Cole Information Services	Image pg. A9
1994	CORDOVA, LOUISA M	Cole Information Services	

### 301 79TH ST

<u>Year</u>	<u>Uses</u>	<u>Source</u>
2009	LUIS BORREGO	Cole Information Services

### 302 79TH ST

<u>Year</u>	<u>Uses</u>	<u>Source</u>
2017	JESUS MORALES	Cole Information Services

## FINDINGS

<u>Year</u>	<u>Uses</u>	<u>Source</u>
2014	OCCUPANT UNKNOWN	Cole Information Services
2009	OCCUPANT UNKNOWN	Cole Information Services
2004	OCCUPANT UNKNOWN	Cole Information Services
1994	AGUIRRE, A	Cole Information Services

### 304 79TH ST

<u>Year</u>	<u>Uses</u>	<u>Source</u>
2014	OCCUPANT UNKNOWN	Cole Information Services
2009	GABRIEL MARTINEZ	Cole Information Services
2004	Olivia Lopez	Cole Information Services
	Sergio Lopez	Cole Information Services
	SERGIO LOPEZ	Cole Information Services
1994	CANTU, HECTOR	Cole Information Services

Image pg. A2

Image pg. A2

### 315 79TH ST

<u>Year</u>	<u>Uses</u>	<u>Source</u>
2004	OCCUPANT UNKNOWN	Cole Information Services

### 79TH ST N

#### 113 79TH ST N

<u>Year</u>	<u>Uses</u>	<u>Source</u>
1971	Villereal Ruben	R. L. Polk Co.

Image pg. A64

#### 115 79TH ST N

<u>Year</u>	<u>Uses</u>	<u>Source</u>
1971	Vacant	R. L. Polk Co.
	Cordova Jesus D	R. L. Polk Co.

Image pg. A64

Image pg. A64

#### 116 79TH ST N

<u>Year</u>	<u>Uses</u>	<u>Source</u>
1971	Rodriguez Pete	R. L. Polk Co.
	Andrew & Marys Lounge	R. L. Polk Co.

Image pg. A64

Image pg. A64

#### 117 79TH ST N

<u>Year</u>	<u>Uses</u>	<u>Source</u>
1971	Cordova Carlos	R. L. Polk Co.

Image pg. A64

#### 302 79TH ST N

<u>Year</u>	<u>Uses</u>	<u>Source</u>
1971	Ybarra Raul	R. L. Polk Co.

Image pg. A64



## FINDINGS

### 304 79TH ST N

<u>Year</u>	<u>Uses</u>	<u>Source</u>	
1971	Martinez Aurelio	R. L. Polk Co.	Image pg. A64

### 315 79TH ST N

<u>Year</u>	<u>Uses</u>	<u>Source</u>	
1971	Vinawell Laio	R. L. Polk Co.	Image pg. A64

### 79TH ST S

#### 120 79TH ST S

<u>Year</u>	<u>Uses</u>	<u>Source</u>	
1971	Cunningham Eddie	R. L. Polk Co.	Image pg. A64

#### 208 79TH ST S

<u>Year</u>	<u>Uses</u>	<u>Source</u>	
1971	Gaskie Melotna Mrs	R. L. Polk Co.	Image pg. A64

#### 231 79TH ST S

<u>Year</u>	<u>Uses</u>	<u>Source</u>	
1971	Magnolia Park Assembly Of God Church	R. L. Polk Co.	Image pg. A64

#### 302 79TH ST S

<u>Year</u>	<u>Uses</u>	<u>Source</u>	
1971	Sarfain Bill J	R. L. Polk Co.	Image pg. A64

#### 307 79TH ST S

<u>Year</u>	<u>Uses</u>	<u>Source</u>	
1971	Taylor Ollie Mrs	R. L. Polk Co.	Image pg. A64
	Williamson J Frank	R. L. Polk Co.	Image pg. A64

#### 309 79TH ST S

<u>Year</u>	<u>Uses</u>	<u>Source</u>	
1971	Cavazos Gilbert	R. L. Polk Co.	Image pg. A64

#### 310 79TH ST S

<u>Year</u>	<u>Uses</u>	<u>Source</u>	
1971	Mundy Billy	R. L. Polk Co.	Image pg. A64

## FINDINGS

### **AVENUE B**

#### **7720 AVENUE B**

<b><u>Year</u></b>	<b><u>Uses</u></b>	<b><u>Source</u></b>	
2017	BERTHA GARCIA	Cole Information Services	
2014	BERTHA GARCIA	Cole Information Services	
2009	MARIA GARCIA	Cole Information Services	
2004	Jaquelina Munoz	Cole Information Services	Image pg. A3
	JAQUELINA MUNOZ	Cole Information Services	
1999	MARIA GARCIA	Cole Information Services	
1986	Flores Roberto	R. L. Polk Co.	Image pg. A16
1975	Quiroga Trinidad	R. L. Polk Co.	Image pg. A38
1971	Vasquez Robt	R. L. Polk Co.	Image pg. A65

#### **7722 AVENUE B**

<b><u>Year</u></b>	<b><u>Uses</u></b>	<b><u>Source</u></b>	
2004	Maria T Garcia	Cole Information Services	Image pg. A3
	MARIA GARCIA	Cole Information Services	
1999	OCCUPANT UNKNOWN	Cole Information Services	
1986	Vacant	R. L. Polk Co.	Image pg. A16
1975	Fernandez Gustavo	R. L. Polk Co.	Image pg. A38
1971	Pina Manuel	R. L. Polk Co.	Image pg. A65
1962	Akers Earnest L	R. L. Polk Co.	Image pg. A78
	Hurst James	R. L. Polk Co.	Image pg. A78
1956	Haris M L	Morrison and Fourmy Directory Co.	
	Vacant	Morrison and Fourmy Directory Co.	
1953	Jackson Norman	Morrison and Fourmy Directory Co.	Image pg. A93
1948	Mathis Oscar L	Morrison and Fourmy Directory Co.	Image pg. A100
	A 2 Laird Fred M	Morrison and Fourmy Directory Co.	Image pg. A100
1944	Melgriam David A	Morrison and Fourmy Directory Co.	Image pg. A111
	Page Chas S	Morrison and Fourmy Directory Co.	Image pg. A111
1940	Richards Cleve W	Morrison and Fourmy Directory Co.	Image pg. A119
	Gardnier IHomner	Morrison and Fourmy Directory Co.	Image pg. A119

#### **7724 AVENUE B**

<b><u>Year</u></b>	<b><u>Uses</u></b>	<b><u>Source</u></b>
2017	VICTOR ARMENDAREZ	Cole Information Services
2014	RAYMUNDO PENA	Cole Information Services
	MARIA GARZA	Cole Information Services
	VICTOR ARMENDAREZ	Cole Information Services

## FINDINGS

<u>Year</u>	<u>Uses</u>	<u>Source</u>	
2009	VICTOR ARMENDAREZ	Cole Information Services	
2004	Victor Armendarez	Cole Information Services	Image pg. A3
	VICTOR ARMENDAREZ	Cole Information Services	
1999	MARIA ARMENDARIZ	Cole Information Services	
1986	Gomez Elva	R. L. Polk Co.	Image pg. A16
1975	Moreno Connie	R. L. Polk Co.	Image pg. A38
1971	Moreno Connie	R. L. Polk Co.	Image pg. A65
1962	Corona Rafael S	R. L. Polk Co.	Image pg. A78
1956	Powledge Gwenlyn	Morrison and Fourmy Directory Co.	
1953	Porter Laura G Mrs	Morrison and Fourmy Directory Co.	Image pg. A93
1948	Porter Laura G Mrs	Morrison and Fourmy Directory Co.	Image pg. A100
1944	Vacant	Morrison and Fourmy Directory Co.	Image pg. A111
1940	Thompson Wm	Morrison and Fourmy Directory Co.	Image pg. A119
1935	Mitchell J H	Morrison and Fourmy Directory Co.	Image pg. A125
1930	Harvell E L	Morrison and Fourmy Directory Co.	Image pg. A135

### 7726 AVENUE B

<u>Year</u>	<u>Uses</u>	<u>Source</u>	
2014	JOSE GARCIA	Cole Information Services	
2009	JOSE GARCIA	Cole Information Services	
2004	Gregorio Contreras	Cole Information Services	Image pg. A3
	GREGORIO CONTRERAS	Cole Information Services	
1999	MARIA RODRIGUEZ	Cole Information Services	
1986	Amador Manuel	R. L. Polk Co.	Image pg. A16
1975	Cortez Geo	R. L. Polk Co.	Image pg. A38
1971	Cortez Geo	R. L. Polk Co.	Image pg. A65
1962	Aguirre Robt C	R. L. Polk Co.	Image pg. A78
1956	Williams John Z	Morrison and Fourmy Directory Co.	
1953	Williams J B	Morrison and Fourmy Directory Co.	Image pg. A93
1948	Bartrano Chas E	Morrison and Fourmy Directory Co.	Image pg. A100
1944	Vacant	Morrison and Fourmy Directory Co.	Image pg. A111
1940	Blevins Everett J	Morrison and Fourmy Directory Co.	Image pg. A119
1935	Solomon R G	Morrison and Fourmy Directory Co.	Image pg. A125
1930	Smith T C	Morrison and Fourmy Directory Co.	Image pg. A135

### 7730 AVENUE B

<u>Year</u>	<u>Uses</u>	<u>Source</u>
2017	ROSA PENA	Cole Information Services
2014	ADAM VALDIVIA	Cole Information Services

## FINDINGS

<u>Year</u>	<u>Uses</u>	<u>Source</u>	
2009	RAMONA FLORES	Cole Information Services	
2004	Elisandro Gonzalez	Cole Information Services	Image pg. A3
	ELISANDRO GONZALEZ	Cole Information Services	
1999	DAISY HERNANDEZ	Cole Information Services	
	J CHAIRES	Cole Information Services	
	MARIA PEREZ	Cole Information Services	
1986	Yuanna Leo	R. L. Polk Co.	Image pg. A16
1975	Chavez Juan	R. L. Polk Co.	Image pg. A38
	Avalos Acacia	R. L. Polk Co.	Image pg. A38
1971	Chavez Juan	R. L. Polk Co.	Image pg. A65
	Chavez Juan	R. L. Polk Co.	Image pg. A65
1962	Chavez Juan	R. L. Polk Co.	Image pg. A78
1956	Chavez Juan	Morrison and Fourmy Directory Co.	
1953	Cloud Roscoe EO	Morrison and Fourmy Directory Co.	Image pg. A93
1948	Knlight Lathla W	Morrison and Fourmy Directory Co.	Image pg. A100
1944	Blevins Everett J	Morrison and Fourmy Directory Co.	Image pg. A111
1940	Stockstos Fred A	Morrison and Fourmy Directory Co.	Image pg. A119
	Miller Matt A	Morrison and Fourmy Directory Co.	Image pg. A119
1935	Lacy R V	Morrison and Fourmy Directory Co.	Image pg. A125
	Hinkel Kenneth	Morrison and Fourmy Directory Co.	Image pg. A125

### 7732 AVENUE B

<u>Year</u>	<u>Uses</u>	<u>Source</u>	
2017	JOSE PANIAGUA	Cole Information Services	
2014	JOSE PANIAGUA	Cole Information Services	
2009	MARIA PANIAGUA	Cole Information Services	
2004	Susanna N Paniagua	Cole Information Services	Image pg. A3
	Jose Abel Paniagua	Cole Information Services	Image pg. A3
	JOSE PANIAGUA	Cole Information Services	
1986	Paniagua Abel	R. L. Polk Co.	Image pg. A16
1975	Janventine Adam	R. L. Polk Co.	Image pg. A38
1971	Hernandez Pete	R. L. Polk Co.	Image pg. A65
1962	Vacant	R. L. Polk Co.	Image pg. A78
1956	Corrales Thos L	Morrison and Fourmy Directory Co.	
1953	Wallace Chas R	Morrison and Fourmy Directory Co.	Image pg. A93
1948	Engstroill Axel H	Morrison and Fourmy Directory Co.	Image pg. A100
1944	Engstrom Axel H	Morrison and Fourmy Directory Co.	Image pg. A111
1940	Engstroni Axel H	Morrison and Fourmy Directory Co.	Image pg. A119
1935	Engstrom Axel H	Morrison and Fourmy Directory Co.	Image pg. A125

## FINDINGS

<u>Year</u>	<u>Uses</u>	<u>Source</u>	
1935	Near N A	Morrison and Fourmy Directory Co.	Image pg. A125
1930	Johnson O D Rev	Morrison and Fourmy Directory Co.	Image pg. A135

### 7734 AVENUE B

<u>Year</u>	<u>Uses</u>	<u>Source</u>	
2014	OCCUPANT UNKNOWN	Cole Information Services	
2009	OCCUPANT UNKNOWN	Cole Information Services	
1986	Vacant	R. L. Polk Co.	Image pg. A16
1975	Rear Vacant	R. L. Polk Co.	Image pg. A38
	Alanis Jose A	R. L. Polk Co.	Image pg. A38
1971	Garcia Lupe	R. L. Polk Co.	Image pg. A65
1962	Gonzalez Feliciano	R. L. Polk Co.	Image pg. A78
1956	Vacant	Morrison and Fourmy Directory Co.	
1953	Escobar Celedonia CO	Morrison and Fourmy Directory Co.	Image pg. A93

### 7738 AVENUE B

<u>Year</u>	<u>Uses</u>	<u>Source</u>	
2017	VICTOR DIAZ	Cole Information Services	
2014	ARABELIA AGUIRRE	Cole Information Services	
	OCCUPANT UNKNOWN	Cole Information Services	
2009	XIOMARA FUENTES	Cole Information Services	
2004	Fredy JDiaz	Cole Information Services	Image pg. A3
	Victor ADiaz Jr	Cole Information Services	Image pg. A3
	VICTOR DIAZ	Cole Information Services	
1999	DENISE DIAZ	Cole Information Services	
1986	Vacant	R. L. Polk Co.	Image pg. A16
1975	Suarez Vicente	R. L. Polk Co.	Image pg. A38
	No Return	R. L. Polk Co.	Image pg. A38
1971	Gonzales Leopold	R. L. Polk Co.	Image pg. A65
	Vacant	R. L. Polk Co.	Image pg. A65
1962	Fausto Trinidad	R. L. Polk Co.	Image pg. A78
	Vacant	R. L. Polk Co.	Image pg. A78
1956	Vacant	Morrison and Fourmy Directory Co.	
1953	Smirl Oliver D	Morrison and Fourmy Directory Co.	Image pg. A93
1948	Hausinger Wm H	Morrison and Fourmy Directory Co.	Image pg. A100
	In John	Morrison and Fourmy Directory Co.	Image pg. A100
1944	Hausinger Wm W	Morrison and Fourmy Directory Co.	Image pg. A111
1940	Hamby Wincel L	Morrison and Fourmy Directory Co.	Image pg. A119
1935	Jones Paul	Morrison and Fourmy Directory Co.	Image pg. A125

## FINDINGS

<u>Year</u>	<u>Uses</u>	<u>Source</u>	
1930	Palmer M I	Morrison and Fourmy Directory Co.	Image pg. A135

### 7740 AVENUE B

<u>Year</u>	<u>Uses</u>	<u>Source</u>	
1971	Vacant	R. L. Polk Co.	Image pg. A65
1962	Rifon Antonio	R. L. Polk Co.	Image pg. A78
1956	Vacant	Morrison and Fourmy Directory Co.	
1953	Rogerg Oscar J	Morrison and Fourmy Directory Co.	Image pg. A93
1948	Swauura Haechiro	Morrison and Fourmy Directory Co.	Image pg. A100
1944	Sawamura Harv	Morrison and Fourmy Directory Co.	Image pg. A111
1940	Samanmtro Harry	Morrison and Fourmy Directory Co.	Image pg. A119
1935	Sawamura Harry	Morrison and Fourmy Directory Co.	Image pg. A125
1930	Sawamura Harry	Morrison and Fourmy Directory Co.	Image pg. A135

### 7800 AVENUE B

<u>Year</u>	<u>Uses</u>	<u>Source</u>	
1921	Mc Millan L A	Morrison and Fourmy Directory Co.	Image pg. A153

### 7802 AVENUE B

<u>Year</u>	<u>Uses</u>	<u>Source</u>	
1948	Goodson Flora L Mrs	Morrison and Fourmy Directory Co.	Image pg. A100
1944	Hodge Lillie Mrs	Morrison and Fourmy Directory Co.	Image pg. A111
1940	Matthews Beni R	Morrison and Fourmy Directory Co.	Image pg. A119
	Mc Milltn Blanche E Mrs	Morrison and Fourmy Directory Co.	Image pg. A119
	Matthews Maurice W	Morrison and Fourmy Directory Co.	Image pg. A119
1935	Mc Millian L A	Morrison and Fourmy Directory Co.	Image pg. A125
	Matthews B R	Morrison and Fourmy Directory Co.	Image pg. A125
1930	Matthews M W	Morrison and Fourmy Directory Co.	Image pg. A135
	Mc Millian L A	Morrison and Fourmy Directory Co.	Image pg. A135

### 7803 AVENUE B

<u>Year</u>	<u>Uses</u>	<u>Source</u>	
1930	Kinstley C C	Morrison and Fourmy Directory Co.	Image pg. A135

### 7805 AVENUE B

<u>Year</u>	<u>Uses</u>	<u>Source</u>	
1921	Normand John	Morrison and Fourmy Directory Co.	Image pg. A153

## FINDINGS

### 7812 AVENUE B

<u>Year</u>	<u>Uses</u>	<u>Source</u>	
1930	Rawlings C C	Morrison and Fourmy Directory Co.	Image pg. A135
1921	Wooley J A	Morrison and Fourmy Directory Co.	Image pg. A153

### 7814 AVENUE B

<u>Year</u>	<u>Uses</u>	<u>Source</u>	
1953	Mc Nny Lookridge D	Morrison and Fourmy Directory Co.	Image pg. A93
1948	Mc Nay Lockridge D	Morrison and Fourmy Directory Co.	Image pg. A100
1944	Mc Nay Lockridge D	Morrison and Fourmy Directory Co.	Image pg. A111
1940	Mc Nayv Lockridge	Morrison and Fourmy Directory Co.	Image pg. A119
1935	Mc Nay L D	Morrison and Fourmy Directory Co.	Image pg. A125
1930	Vacant	Morrison and Fourmy Directory Co.	Image pg. A135
1921	Watson O D	Morrison and Fourmy Directory Co.	Image pg. A153

### 7815 AVENUE B

<u>Year</u>	<u>Uses</u>	<u>Source</u>	
1948	SDeptulna Frank jr	Morrison and Fourmy Directory Co.	Image pg. A100
	Butler Alex	Morrison and Fourmy Directory Co.	Image pg. A100

### 7817 AVENUE B

<u>Year</u>	<u>Uses</u>	<u>Source</u>	
1930	Kurkendall C B	Morrison and Fourmy Directory Co.	Image pg. A135

### 7818 AVENUE B

<u>Year</u>	<u>Uses</u>	<u>Source</u>	
1962	Deptula Frank jr	R. L. Polk Co.	Image pg. A78
1956	Deptula Frank jr	Morrison and Fourmy Directory Co.	
1953	Deptula Frank Jr	Morrison and Fourmy Directory Co.	Image pg. A93
1944	Deptula Frank	Morrison and Fourmy Directory Co.	Image pg. A111
1940	Cooley Roy R	Morrison and Fourmy Directory Co.	Image pg. A119
1935	Cooley R R	Morrison and Fourmy Directory Co.	Image pg. A125
	Cooley S L	Morrison and Fourmy Directory Co.	Image pg. A125
1930	Wooley J A	Morrison and Fourmy Directory Co.	Image pg. A135

### 7820 AVENUE B

<u>Year</u>	<u>Uses</u>	<u>Source</u>	
1921	Baldinger F A	Morrison and Fourmy Directory Co.	Image pg. A153



## FINDINGS

### 7822 AVENUE B

<u>Year</u>	<u>Uses</u>	<u>Source</u>	
2017	ESDRAS HERNANDEZ	Cole Information Services	
2014	DAVID PINEDA	Cole Information Services	
	OCCUPANT UNKNOWN	Cole Information Services	
2009	OCCUPANT UNKNOWN	Cole Information Services	
	QUINCY POWELL	Cole Information Services	
2004	Apartmernts	Cole Information Services	Image pg. A3
	David H Pineda	Cole Information Services	Image pg. A3
	Nancy M Powell	Cole Information Services	Image pg. A3
	Qq Powell	Cole Information Services	Image pg. A3
	OCCUPANT UNKNOWN	Cole Information Services	
	DAVID PINEDA	Cole Information Services	
1986	Vacant	R. L. Polk Co.	Image pg. A16
1975	Powell Q Q	R. L. Polk Co.	Image pg. A38
	Mendiola Ramona	R. L. Polk Co.	Image pg. A38
1971	Powell Q Q	R. L. Polk Co.	Image pg. A65
	Carlson Henry	R. L. Polk Co.	Image pg. A65
1962	Vacant	R. L. Polk Co.	Image pg. A78
	rear Romiga Joe	R. L. Polk Co.	Image pg. A78
1956	Starustka Eliz	Morrison and Fourmy Directory Co.	
1953	Starustka Ellaz	Morrison and Fourmy Directory Co.	Image pg. A93
	Lomica John	Morrison and Fourmy Directory Co.	Image pg. A93
1948	Collins Marvin L	Morrison and Fourmy Directory Co.	Image pg. A100
1944	Gamble Minnie Mrs	Morrison and Fourmy Directory Co.	Image pg. A111
1940	Stelzer Geo F	Morrison and Fourmy Directory Co.	Image pg. A119
1935	Paska John	Morrison and Fourmy Directory Co.	Image pg. A125
1930	Frankie Herman	Morrison and Fourmy Directory Co.	Image pg. A135

### 7828 AVENUE B

<u>Year</u>	<u>Uses</u>	<u>Source</u>	
2017	YOMAYRA GARCIA	Cole Information Services	
2014	MARIA GARCIA	Cole Information Services	
2009	ERNESTO QUINTERO	Cole Information Services	
2004	Jiose I Mendez	Cole Information Services	Image pg. A3
	JOSE MENDEZ	Cole Information Services	
1986	Sanders Tomas	R. L. Polk Co.	Image pg. A16
1975	Watson Wm H	R. L. Polk Co.	Image pg. A38
1971	Watson Wm H	R. L. Polk Co.	Image pg. A65
1962	Watson Wm H	R. L. Polk Co.	Image pg. A78

## FINDINGS

<u>Year</u>	<u>Uses</u>	<u>Source</u>	
1956	Watson Wm H	Morrison and Fourmy Directory Co.	
1953	Watson Wm HO	Morrison and Fourmy Directory Co.	Image pg. A93
1948	Watson Wmn HO	Morrison and Fourmy Directory Co.	Image pg. A100
1944	Watson Wm H	Morrison and Fourmy Directory Co.	Image pg. A111
1940	Watson Wm H	Morrison and Fourmy Directory Co.	Image pg. A119
1935	Watson W H	Morrison and Fourmy Directory Co.	Image pg. A125
1930	Vacant	Morrison and Fourmy Directory Co.	Image pg. A135
	Watson W H	Morrison and Fourmy Directory Co.	Image pg. A135
	Foster L F	Morrison and Fourmy Directory Co.	Image pg. A135

### 7829 AVENUE B

<u>Year</u>	<u>Uses</u>	<u>Source</u>	
1930	Mitchell S J	Morrison and Fourmy Directory Co.	Image pg. A135

### 7831 AVENUE B

<u>Year</u>	<u>Uses</u>	<u>Source</u>	
1930	Vacant	Morrison and Fourmy Directory Co.	Image pg. A135

### 7832 AVENUE B

<u>Year</u>	<u>Uses</u>	<u>Source</u>	
2017	JOSE SALDANA	Cole Information Services	
	FRANCISCO OLMOS	Cole Information Services	
2014	JOSE SALDANA	Cole Information Services	
	FRANCISCO OLMOS	Cole Information Services	
2009	OSVELIA RODRIGUEZ	Cole Information Services	
	JOSE SALDANA	Cole Information Services	
2004	Araceli Aguirre	Cole Information Services	Image pg. A3
	Building	Cole Information Services	Image pg. A3
	Jose Z Aguirre	Cole Information Services	Image pg. A3
	OGarica	Cole Information Services	Image pg. A3
	Guillermina Moya	Cole Information Services	Image pg. A3
	O GARICA	Cole Information Services	
	JOSE AGUIRRE	Cole Information Services	
	GUILLERMINA MOYA	Cole Information Services	
	OCCUPANT UNKNOWN	Cole Information Services	
1999	ARACELI AGUIRRE	Cole Information Services	
	ANTONIO ROMO	Cole Information Services	
1986	Vacant	R. L. Polk Co.	Image pg. A16
	No Return	R. L. Polk Co.	Image pg. A16

## FINDINGS

<u>Year</u>	<u>Uses</u>	<u>Source</u>	
1975	Ariape Inez	R. L. Polk Co.	Image pg. A38
	Vacant	R. L. Polk Co.	Image pg. A38
1971	Arespi Inez	R. L. Polk Co.	Image pg. A65
	Vacant	R. L. Polk Co.	Image pg. A65
1962	rear Hanks Donald B	R. L. Polk Co.	Image pg. A78
	Baker Mary L Mrs	R. L. Polk Co.	Image pg. A78
1956	Baker Mary L Mrs	Morrison and Fourmy Directory Co.	
	Hanks Donald B	Morrison and Fourmy Directory Co.	
1953	Hnks Donald B	Morrison and Fourmy Directory Co.	Image pg. A93
	Baker Mary L Mrs O	Morrison and Fourmy Directory Co.	Image pg. A93
1948	Hanks Don BO	Morrison and Fourmy Directory Co.	Image pg. A100
1944	Baker Marie L Mrs	Morrison and Fourmy Directory Co.	Image pg. A111
1940	Watson Oran D	Morrison and Fourmy Directory Co.	Image pg. A119
	Calvin Wm E	Morrison and Fourmy Directory Co.	Image pg. A119
1935	Watson D	Morrison and Fourmy Directory Co.	Image pg. A125
1930	Watson O D	Morrison and Fourmy Directory Co.	Image pg. A135

### 7838 AVENUE B

<u>Year</u>	<u>Uses</u>	<u>Source</u>	
1962	Baldinger Alice A Mrs	R. L. Polk Co.	Image pg. A78
1956	Baldinger Fredk A	Morrison and Fourmy Directory Co.	
1953	Baldinger Fredk A O	Morrison and Fourmy Directory Co.	Image pg. A93
1948	Badinger Fredki A 6D	Morrison and Fourmy Directory Co.	Image pg. A100
1944	Baldinger Fred A	Morrison and Fourmy Directory Co.	Image pg. A111
1940	Baldinger Fred A	Morrison and Fourmy Directory Co.	Image pg. A119
1935	Baldinger F A	Morrison and Fourmy Directory Co.	Image pg. A125
1930	Baldinger F A	Morrison and Fourmy Directory Co.	Image pg. A135

### 7846 AVENUE B

<u>Year</u>	<u>Uses</u>	<u>Source</u>	
2017	RAUL IBARRA	Cole Information Services	
2014	JUAN IBARRA	Cole Information Services	
2009	JUAN IBARRA	Cole Information Services	
2004	JUAN IBARRA	Cole Information Services	
	Ella P Ibarra	Cole Information Services	Image pg. A3
	Juan G Ibarra	Cole Information Services	Image pg. A3
1999	OCCUPANT UNKNOWN	Cole Information Services	
1986	Perez Rosa	R. L. Polk Co.	Image pg. A16
1975	Fernandez Mosesy	R. L. Polk Co.	Image pg. A38

## FINDINGS

<u>Year</u>	<u>Uses</u>	<u>Source</u>	
1971	Fernandez Mosesy	R. L. Polk Co.	Image pg. A65
1962	Jackson Frank M	R. L. Polk Co.	Image pg. A78
1956	Jackson Frank M	Morrison and Fourmy Directory Co.	
1953	Jackson Frank o	Morrison and Fourmy Directory Co.	Image pg. A93
1948	Tinsley Edw D	Morrison and Fourmy Directory Co.	Image pg. A100
1944	Tinsley Helen	Morrison and Fourmy Directory Co.	Image pg. A111
1940	Le Vack Marsisall J	Morrison and Fourmy Directory Co.	Image pg. A119

### 7900 AVENUE B

<u>Year</u>	<u>Uses</u>	<u>Source</u>	
1921	Myer A J	Morrison and Fourmy Directory Co.	Image pg. A153

### 7901 AVENUE B

<u>Year</u>	<u>Uses</u>	<u>Source</u>	
1921	Wallace O T	Morrison and Fourmy Directory Co.	Image pg. A153

### 7902 AVENUE B

<u>Year</u>	<u>Uses</u>	<u>Source</u>	
2017	BENITO FALCON-SR	Cole Information Services	
2014	OCCUPANT UNKNOWN	Cole Information Services	
2009	OCCUPANT UNKNOWN	Cole Information Services	
1975	Rodriguez Andrew	R. L. Polk Co.	Image pg. A38
1971	Rodriguez Andrew	R. L. Polk Co.	Image pg. A65
1962	Nix Alvin R	R. L. Polk Co.	Image pg. A78
1956	Clark Lula E	Morrison and Fourmy Directory Co.	
1953	Vacant	Morrison and Fourmy Directory Co.	Image pg. A93
1948	Floyd Rufus F	Morrison and Fourmy Directory Co.	Image pg. A100
1944	Floyd Rufus	Morrison and Fourmy Directory Co.	Image pg. A111
1940	Floyd Rufus	Morrison and Fourmy Directory Co.	Image pg. A119
1935	Floyd Rufus	Morrison and Fourmy Directory Co.	Image pg. A125
1930	Edwards E B	Morrison and Fourmy Directory Co.	Image pg. A135

### 7904 AVENUE B

<u>Year</u>	<u>Uses</u>	<u>Source</u>	
2017	FRANCISCO HERNANDEZ	Cole Information Services	
2014	DANIEL PEREZ	Cole Information Services	
2009	CARLOS RAMIREZ	Cole Information Services	
2004	Jose Porillo	Cole Information Services	Image pg. A3
	JOSE PORTILLO	Cole Information Services	
1999	JOSE PORTILLO	Cole Information Services	

## FINDINGS

<u>Year</u>	<u>Uses</u>	<u>Source</u>	
1999	SAMMY CONTRERES	Cole Information Services	
1986	Vacant	R. L. Polk Co.	Image pg. A16
1975	Odazier Pete	R. L. Polk Co.	Image pg. A38
1971	Vacant	R. L. Polk Co.	Image pg. A65
1962	Capuchino Manuel	R. L. Polk Co.	Image pg. A78
1956	Sander Bertha L	Morrison and Fourmy Directory Co.	
1953	Sander Bertha	Morrison and Fourmy Directory Co.	Image pg. A93
1948	Blair Thos jr Rev	Morrison and Fourmy Directory Co.	Image pg. A100
1944	Bishop Ji Frank	Morrison and Fourmy Directory Co.	Image pg. A111
1940	Martin Walter	Morrison and Fourmy Directory Co.	Image pg. A119
1935	Schultz Saml	Morrison and Fourmy Directory Co.	Image pg. A125
	Schultz Fritz	Morrison and Fourmy Directory Co.	Image pg. A125
1930	Hunter J R	Morrison and Fourmy Directory Co.	Image pg. A135

### 7906 AVENUE B

<u>Year</u>	<u>Uses</u>	<u>Source</u>	
1921	Edwards A B	Morrison and Fourmy Directory Co.	Image pg. A153

### 7908 AVENUE B

<u>Year</u>	<u>Uses</u>	<u>Source</u>	
1921	Donaldson J W	Morrison and Fourmy Directory Co.	Image pg. A153

### 7910 AVENUE B

<u>Year</u>	<u>Uses</u>	<u>Source</u>	
2004	GUADALUPE CABALLERO	Cole Information Services	
1999	NUBIA SAUCEDO	Cole Information Services	
1986	Guajardo Rafael	R. L. Polk Co.	Image pg. A16
1975	Caballero Guadalupe	R. L. Polk Co.	Image pg. A38
1971	Vacant	R. L. Polk Co.	Image pg. A65
1962	Gonzales Saml	R. L. Polk Co.	Image pg. A78
	Valverde Jesus	R. L. Polk Co.	Image pg. A78
1956	Case Lillie Mrs	Morrison and Fourmy Directory Co.	
1953	Case Grover EHO	Morrison and Fourmy Directory Co.	Image pg. A93
1948	Case Grover Ea	Morrison and Fourmy Directory Co.	Image pg. A100
1944	Haste Chas H	Morrison and Fourmy Directory Co.	Image pg. A111
1940	Haste Clias H	Morrison and Fourmy Directory Co.	Image pg. A119
1935	Donaldson Ellen Mrs	Morrison and Fourmy Directory Co.	Image pg. A125
1930	Hinkle E	Morrison and Fourmy Directory Co.	Image pg. A135

## FINDINGS

### 7912 AVENUE B

<u>Year</u>	<u>Uses</u>	<u>Source</u>	
1956	Walea Jas E	Morrison and Fourmy Directory Co.	
1953	b Robinson H J	Morrison and Fourmy Directory Co.	Image pg. A93
	a Tamayo Ricardo M	Morrison and Fourmy Directory Co.	Image pg. A93
1948	Brumbelow Sylvester	Morrison and Fourmy Directory Co.	Image pg. A100
1944	Deaton Florence Mrs nurse	Morrison and Fourmy Directory Co.	Image pg. A111
	Willis Arth E jr	Morrison and Fourmy Directory Co.	Image pg. A111
1940	Elliott Arth D	Morrison and Fourmy Directory Co.	Image pg. A119
1935	Gibson E L	Morrison and Fourmy Directory Co.	Image pg. A125
1930	Donaldson Ellen Mrs	Morrison and Fourmy Directory Co.	Image pg. A135

### 7913 AVENUE B

<u>Year</u>	<u>Uses</u>	<u>Source</u>	
2017	V CUA	Cole Information Services	
2014	V CUA	Cole Information Services	
2009	HECTOR CUA	Cole Information Services	
2004	Diana H Cua	Cole Information Services	Image pg. A3
	Adonals Painting Co	Cole Information Services	Image pg. A3
	Hector Leonel Cua	Cole Information Services	Image pg. A3
	HECTOR CUA	Cole Information Services	
	ADONAS PAINTING CO	Cole Information Services	
1999	HECTOR CUA	Cole Information Services	

### 7917 AVENUE B

<u>Year</u>	<u>Uses</u>	<u>Source</u>	
2017	OSWALDO MARTINEZ	Cole Information Services	
2014	OSWALDO MARTINEZ	Cole Information Services	
2009	OSWALDO MARTINEZ	Cole Information Services	
2004	Maria S Martinez	Cole Information Services	Image pg. A3
	Oswaldo B Martinez	Cole Information Services	Image pg. A3
	OSWALDO MARTINEZ	Cole Information Services	
1999	OSWALDO MARTINEZ	Cole Information Services	

### 7918 AVENUE B

<u>Year</u>	<u>Uses</u>	<u>Source</u>	
2009	OCCUPANT UNKNOWN	Cole Information Services	
	JOE ALMEIDA	Cole Information Services	
2004	Joe MAimeida	Cole Information Services	Image pg. A3
	Eugenia T Rojas	Cole Information Services	Image pg. A3

## FINDINGS

<u>Year</u>	<u>Uses</u>	<u>Source</u>	
2004	OCCUPANT UNKNOWN	Cole Information Services	
	EUGENIA ROJAS	Cole Information Services	
	JOE ALMEIDA	Cole Information Services	
1999	EUGENIA ROJAS	Cole Information Services	
1986	Rojas Leo	R. L. Polk Co.	Image pg. A16
1975	Perez Jesus	R. L. Polk Co.	Image pg. A38
	Rojas Leo	R. L. Polk Co.	Image pg. A38
1971	Rojas Leo	R. L. Polk Co.	Image pg. A65
1962	Hennessy Florida Mrs	R. L. Polk Co.	Image pg. A78
	Campbell Clinton F	R. L. Polk Co.	Image pg. A78
1956	Hennessy Florida E Mrs	Morrison and Fourmy Directory Co.	
	Campbell Clinton F	Morrison and Fourmy Directory Co.	
1953	a Ward Geo M	Morrison and Fourmy Directory Co.	Image pg. A93
	Hennessy Florida E	Morrison and Fourmy Directory Co.	Image pg. A93
1948	Voellker H J Jr	Morrison and Fourmy Directory Co.	Image pg. A100
1944	Henessy Lawrence C	Morrison and Fourmy Directory Co.	Image pg. A111
1940	Ward Vernon A	Morrison and Fourmy Directory Co.	Image pg. A119
	Hennessy Lawrence C	Morrison and Fourmy Directory Co.	Image pg. A119
	Pourtless Wm A	Morrison and Fourmy Directory Co.	Image pg. A119
1935	Hennessy L C	Morrison and Fourmy Directory Co.	Image pg. A125
1930	JWall H R	Morrison and Fourmy Directory Co.	Image pg. A135
	Hennessy L C	Morrison and Fourmy Directory Co.	Image pg. A135

### 7920 AVENUE B

<u>Year</u>	<u>Uses</u>	<u>Source</u>	
1921	Hunter J B	Morrison and Fourmy Directory Co.	Image pg. A153

### 7921 AVENUE B

<u>Year</u>	<u>Uses</u>	<u>Source</u>	
2017	IGNACIO SANCHEZ	Cole Information Services	
2014	IGNACIO SANCHEZ	Cole Information Services	
2009	LEONOR SANCHEZ	Cole Information Services	
2004	Leonor M Sanchezz	Cole Information Services	Image pg. A3
	ignacio Sanchez	Cole Information Services	Image pg. A3
	IGNACIO SANCHEZ	Cole Information Services	
1999	IGNACIO SANCHEZ	Cole Information Services	
1921	Cates C C	Morrison and Fourmy Directory Co.	Image pg. A153



## FINDINGS

### 7922 AVENUE B

<u>Year</u>	<u>Uses</u>	<u>Source</u>	
2017	CRUZ FONSECA	Cole Information Services	
2014	OCCUPANT UNKNOWN	Cole Information Services	
	SIMONA FONSECA	Cole Information Services	
2009	SIMONA FONSECA	Cole Information Services	
	OCCUPANT UNKNOWN	Cole Information Services	
2004	Simona A Fonseca	Cole Information Services	Image pg. A3
	SIMONA FONSECA	Cole Information Services	
	OCCUPANT UNKNOWN	Cole Information Services	
1999	LOUIS FONSECA	Cole Information Services	
1986	Fonseca Luis J	R. L. Polk Co.	Image pg. A16
1975	Fonseca Louis J	R. L. Polk Co.	Image pg. A38
1971	Fonseca Louis J	R. L. Polk Co.	Image pg. A65
1962	Fonseca Louis	R. L. Polk Co.	Image pg. A78
1956	Redd Z T	Morrison and Fourmy Directory Co.	
1953	Freemont Hugh	Morrison and Fourmy Directory Co.	Image pg. A93
1948	Bock John E	Morrison and Fourmy Directory Co.	Image pg. A100
1944	Bock John E	Morrison and Fourmy Directory Co.	Image pg. A111
1940	Bock Jas E	Morrison and Fourmy Directory Co.	Image pg. A119
1935	Camack R W	Morrison and Fourmy Directory Co.	Image pg. A125
1930	Raniakers L C	Morrison and Fourmy Directory Co.	Image pg. A135
1921	Ramakers L C	Morrison and Fourmy Directory Co.	Image pg. A153

### 7925 AVENUE B

<u>Year</u>	<u>Uses</u>	<u>Source</u>	
2017	MINHNGOC TRAN	Cole Information Services	
2014	MINHNGOC TRAN	Cole Information Services	
2009	MINHNGOC TRAN	Cole Information Services	
2004	Minhngoc M Tran	Cole Information Services	Image pg. A3
	MINHNGOC TRAN	Cole Information Services	
1999	M TRAN	Cole Information Services	

### 7926 AVENUE B

<u>Year</u>	<u>Uses</u>	<u>Source</u>	
1971	Ortiz Amando	R. L. Polk Co.	Image pg. A65
1962	Vacant	R. L. Polk Co.	Image pg. A78
1956	Vacant	Morrison and Fourmy Directory Co.	
1953	Profitt Jas A	Morrison and Fourmy Directory Co.	Image pg. A93
1948	Janak H B	Morrison and Fourmy Directory Co.	Image pg. A100

## FINDINGS

<u>Year</u>	<u>Uses</u>	<u>Source</u>	
1944	Dupre Ira D	Morrison and Fourmy Directory Co.	Image pg. A111
1940	Dupre Ira D	Morrison and Fourmy Directory Co.	Image pg. A119
1935	Dupree I D	Morrison and Fourmy Directory Co.	Image pg. A125
1930	Pyle L R	Morrison and Fourmy Directory Co.	Image pg. A135
1921	Zoch H A	Morrison and Fourmy Directory Co.	Image pg. A153

### AVENUE B ST

#### 7720 AVENUE B ST

<u>Year</u>	<u>Uses</u>	<u>Source</u>	
2000	Maria Garcia	Cole Information Services	Image pg. A10
1980	Flores Elias	R. L. Polk Co.	Image pg. A32
1968	REYES BEN	R. L. Polk Co.	Image pg. A71

#### 7722 AVENUE B ST

<u>Year</u>	<u>Uses</u>	<u>Source</u>	
2000	NP	Cole Information Services	Image pg. A10
1980	Fernandez Gustavo	R. L. Polk Co.	Image pg. A32
1968	AKERS ERNEST L B	R. L. Polk Co.	Image pg. A71

#### 7724 AVENUE B ST

<u>Year</u>	<u>Uses</u>	<u>Source</u>	
2000	Maria Armendariz	Cole Information Services	Image pg. A10
1980	Vacant	R. L. Polk Co.	Image pg. A32
1968	ESPINOZA PAULINE MRS	R. L. Polk Co.	Image pg. A71

#### 7726 AVENUE B ST

<u>Year</u>	<u>Uses</u>	<u>Source</u>	
2000	Hector Rodriguez	Cole Information Services	Image pg. A10
1980	Cortez Geo	R. L. Polk Co.	Image pg. A32
1968	CORTEZ GEO S	R. L. Polk Co.	Image pg. A71

#### 7730 AVENUE B ST

<u>Year</u>	<u>Uses</u>	<u>Source</u>	
2000	Daisy Hernandez	Cole Information Services	Image pg. A10
	Apartments	Cole Information Services	Image pg. A10
	J R Chaires	Cole Information Services	Image pg. A10
	Maria Perez	Cole Information Services	Image pg. A10
1980	Chavez Juan	R. L. Polk Co.	Image pg. A32
1968	SIST O VIDAMORIN	R. L. Polk Co.	Image pg. A71

## FINDINGS

### 7732 AVENUE B ST

<u>Year</u>	<u>Uses</u>	<u>Source</u>	
2000	NP	Cole Information Services	Image pg. A10
1980	Sienz Arth	R. L. Polk Co.	Image pg. A32
1968	St STO VALOAZ	R. L. Polk Co.	Image pg. A71

### 7734 AVENUE B ST

<u>Year</u>	<u>Uses</u>	<u>Source</u>	
2000	NP	Cole Information Services	Image pg. A10
1980	Adame Jubentino	R. L. Polk Co.	Image pg. A32
1968	NO RETURN	R. L. Polk Co.	Image pg. A71

### 7738 AVENUE B ST

<u>Year</u>	<u>Uses</u>	<u>Source</u>	
2000	Denise Diaz	Cole Information Services	Image pg. A10
1980	Tarango Gilberto	R. L. Polk Co.	Image pg. A32
	A Ramirez Diego	R. L. Polk Co.	Image pg. A32
1968	GONZALEZ LEOPOLDO	R. L. Polk Co.	Image pg. A71
	CORTEZ HAIME	R. L. Polk Co.	Image pg. A71

### 7740 AVENUE B ST

<u>Year</u>	<u>Uses</u>	<u>Source</u>	
1968	RIFON ANTONIO S	R. L. Polk Co.	Image pg. A71

### 7822 AVENUE B ST

<u>Year</u>	<u>Uses</u>	<u>Source</u>	
1980	Powell Q Q	R. L. Polk Co.	Image pg. A32
1968	REAR POWELL DICK	R. L. Polk Co.	Image pg. A71
	VACANT	R. L. Polk Co.	Image pg. A71

### 7828 AVENUE B ST

<u>Year</u>	<u>Uses</u>	<u>Source</u>	
1980	Watson Wm H	R. L. Polk Co.	Image pg. A32
1968	MATSON MM H a	R. L. Polk Co.	Image pg. A71

### 7832 AVENUE B ST

<u>Year</u>	<u>Uses</u>	<u>Source</u>	
2000	Antonio Romo	Cole Information Services	Image pg. A10
	Aracelis Aguirre	Cole Information Services	Image pg. A10
	Apartments	Cole Information Services	Image pg. A10
1980	Garcia Mar	R. L. Polk Co.	Image pg. A32

## FINDINGS

<u>Year</u>	<u>Uses</u>	<u>Source</u>	
1980	Arispe Inez	R. L. Polk Co.	Image pg. A32
1968	8 AKER DONALD	R. L. Polk Co.	Image pg. A71

### 7838 AVENUE B ST

<u>Year</u>	<u>Uses</u>	<u>Source</u>	
1968	PARTIDA FRANK a	R. L. Polk Co.	Image pg. A71

### 7846 AVENUE B ST

<u>Year</u>	<u>Uses</u>	<u>Source</u>	
1980	Fernandez Moses	R. L. Polk Co.	Image pg. A32
1968	FERNANDEZ MOSESY a S	R. L. Polk Co.	Image pg. A71

### 7902 AVENUE B ST

<u>Year</u>	<u>Uses</u>	<u>Source</u>	
1980	Rodriguez Andrew	R. L. Polk Co.	Image pg. A32
1968	61 GGERS JOHNNIE R a	R. L. Polk Co.	Image pg. A71

### 7904 AVENUE B ST

<u>Year</u>	<u>Uses</u>	<u>Source</u>	
2000	Apartments	Cole Information Services	Image pg. A10
	Sammy Contreres	Cole Information Services	Image pg. A10
	Jose Portillo	Cole Information Services	Image pg. A10
1980	Capuchino Victor	R. L. Polk Co.	Image pg. A32
1968	VACANT	R. L. Polk Co.	Image pg. A71

### 7910 AVENUE B ST

<u>Year</u>	<u>Uses</u>	<u>Source</u>	
2000	Nubia Saucedo	Cole Information Services	Image pg. A10
1980	Caballero Guadalupe	R. L. Polk Co.	Image pg. A32
1968	MARTINEZ PAUL	R. L. Polk Co.	Image pg. A71

### 7913 AVENUE B ST

<u>Year</u>	<u>Uses</u>	<u>Source</u>	
2000	Diana Cua	Cole Information Services	Image pg. A10

### 7917 AVENUE B ST

<u>Year</u>	<u>Uses</u>	<u>Source</u>	
2000	Oswaldo Martinez	Cole Information Services	Image pg. A10

## FINDINGS

### 7918 AVENUE B ST

<u>Year</u>	<u>Uses</u>	<u>Source</u>	
2000	Eugenia T Rojas	Cole Information Services	Image pg. A10
1980	Rojas Leo	R. L. Polk Co.	Image pg. A32
1968	NO RETURN	R. L. Polk Co.	Image pg. A71
	EUJONA T ROSAS MRS	R. L. Polk Co.	Image pg. A71

### 7921 AVENUE B ST

<u>Year</u>	<u>Uses</u>	<u>Source</u>	
2000	Ignacio Sanchez	Cole Information Services	Image pg. A10

### 7922 AVENUE B ST

<u>Year</u>	<u>Uses</u>	<u>Source</u>	
2000	Louis J Fonseca	Cole Information Services	Image pg. A10
1980	Fonseca Luis J	R. L. Polk Co.	Image pg. A32
1968	FONSECA LOUIS J	R. L. Polk Co.	Image pg. A71

### 7925 AVENUE B ST

<u>Year</u>	<u>Uses</u>	<u>Source</u>	
2000	Minhngoc Tran	Cole Information Services	Image pg. A10

### 7926 AVENUE B ST

<u>Year</u>	<u>Uses</u>	<u>Source</u>	
1968	ARISPE GUADALUPE J	R. L. Polk Co.	Image pg. A71

## AVENUE C

### 7702 AVENUE C

<u>Year</u>	<u>Uses</u>	<u>Source</u>
2017	DANIEL LOPEZ	Cole Information Services
2014	DANIEL LOPEZ	Cole Information Services
2009	DANIEL LOPEZ	Cole Information Services

### 7706 AVENUE C

<u>Year</u>	<u>Uses</u>	<u>Source</u>
2017	MIGUEL ACOSTA	Cole Information Services
2014	MIGUEL ACOSTA	Cole Information Services
2009	MIGUEL ACOSTA	Cole Information Services
2004	MIGUEL ACOSTA	Cole Information Services
1999	MIGUEL ACOSTA	Cole Information Services

## FINDINGS

### 7710 AVENUE C

<u>Year</u>	<u>Uses</u>	<u>Source</u>
2017	ANGEL SERVIN	Cole Information Services
2014	ANGEL SERVIN	Cole Information Services
2009	ANGEL SERVIN	Cole Information Services
2004	ALMA ZAMORA	Cole Information Services
1999	ANGEL SERVIN	Cole Information Services

### 7714 AVENUE C

<u>Year</u>	<u>Uses</u>	<u>Source</u>
2017	JOSE AGUERO	Cole Information Services
2014	JUAN ARIAS	Cole Information Services
2009	OCCUPANT UNKNOWN	Cole Information Services
2004	ARIAS SALES	Cole Information Services
	JUAN ARIAS	Cole Information Services
1999	JUAN ARIAS	Cole Information Services

### 7718 AVENUE C

<u>Year</u>	<u>Uses</u>	<u>Source</u>
2017	GENARO ONTIVEROS	Cole Information Services
2014	LYDIA VILLARREAL	Cole Information Services
2009	GLORIA ONTIVEROS	Cole Information Services
2004	LYDIA ONTIVEROS	Cole Information Services
1999	LYDIA ONTIVEROS	Cole Information Services

### 7722 AVENUE C

<u>Year</u>	<u>Uses</u>	<u>Source</u>
2017	ELMER SANCHEZ	Cole Information Services
2014	ELMER SANCHEZ	Cole Information Services
2009	ELMER SANCHEZ	Cole Information Services
2004	DEIRDRA WILLIAMS	Cole Information Services
1999	DEIRDRA WILLIAMS	Cole Information Services

### 7726 AVENUE C

<u>Year</u>	<u>Uses</u>	<u>Source</u>
2017	OLGA MARTINEZ	Cole Information Services
2014	JOSE RANGEL	Cole Information Services
2009	OLGA MARTINEZ	Cole Information Services
2004	0a L Martinez	Cole Information Services
	Maria L Martinez	Cole Information Services
	OLGA MARTINEZ	Cole Information Services

Image pg. A3

Image pg. A3

## FINDINGS

<u>Year</u>	<u>Uses</u>	<u>Source</u>
1999	MARIA MARTINEZ	Cole Information Services

### 7730 AVENUE C

<u>Year</u>	<u>Uses</u>	<u>Source</u>	
2017	CARLOS VELASQUEZ	Cole Information Services	
2014	CARLOS VELASQUEZ	Cole Information Services	
2009	CARLOS VELASQUEZ	Cole Information Services	
2004	Cafs Velas Wqez	Cole Information Services	Image pg. A3
	Gnsea P Velasquez	Cole Information Services	Image pg. A3
	CARLOS VELASQUEZ	Cole Information Services	
1930	Rudd J M	Morrison and Fourmy Directory Co.	Image pg. A136

### 7731 AVENUE C

<u>Year</u>	<u>Uses</u>	<u>Source</u>	
2017	CESARIA ZEPEDA	Cole Information Services	
2014	CESARIA ZEPEDA	Cole Information Services	
2009	ROBERTO PEREZ	Cole Information Services	
2004	Diego A Canos	Cole Information Services	Image pg. A3
	MANUEL VILLAPANDO	Cole Information Services	
1999	MANUEL VILLAPANDO	Cole Information Services	
1986	Alzate Jaime A	R. L. Polk Co.	Image pg. A16
1975	Salinas Jesus	R. L. Polk Co.	Image pg. A38
1971	Solic Dora	R. L. Polk Co.	Image pg. A65
1962	Hashem Jamelia Mrs	R. L. Polk Co.	Image pg. A79
1956	Hashem Jamelia Mrs	Morrison and Fourmy Directory Co.	
1953	Normand Hugh BO	Morrison and Fourmy Directory Co.	Image pg. A93
1948	Normand Elzira B Mrs	Morrison and Fourmy Directory Co.	Image pg. A101
1944	Normand Elzria Mrs	Morrison and Fourmy Directory Co.	Image pg. A112
1940	Normand Hugh B	Morrison and Fourmy Directory Co.	Image pg. A120
1935	Normand H B	Morrison and Fourmy Directory Co.	Image pg. A126
1930	Normand E B Mrs	Morrison and Fourmy Directory Co.	Image pg. A137

### 7733 AVENUE C

<u>Year</u>	<u>Uses</u>	<u>Source</u>	
1944	Hutchins L B	Morrison and Fourmy Directory Co.	Image pg. A112

### 7734 AVENUE C

<u>Year</u>	<u>Uses</u>	<u>Source</u>
2017	MANUEL MEDINA	Cole Information Services
2014	MANUEL MEDINA	Cole Information Services



## FINDINGS

<u>Year</u>	<u>Uses</u>	<u>Source</u>	
2009	TERESA RUSSELL	Cole Information Services	
2004	Laura R Russell	Cole Information Services	Image pg. A4
	ry L ussell Jr	Cole Information Services	Image pg. A3
	HARRY RUSSELL	Cole Information Services	
1999	HARRY RUSSELL	Cole Information Services	

### 7737 AVENUE C

<u>Year</u>	<u>Uses</u>	<u>Source</u>	
2017	CESARIA ZEPEDA	Cole Information Services	
2014	DANIEL VELASQUEZ	Cole Information Services	
2009	DANIEL VELASQUEZ	Cole Information Services	
2004	Miguel Pesina	Cole Information Services	Image pg. A4
	MIGUEL PESINA	Cole Information Services	
1999	OCCUPANT UNKNOWN	Cole Information Services	
1986	Recina Miguel	R. L. Polk Co.	Image pg. A16
1975	Salinas Rolando	R. L. Polk Co.	Image pg. A38
1971	Vacant	R. L. Polk Co.	Image pg. A65
1962	Kennedy Edward	R. L. Polk Co.	Image pg. A79
1956	Vacant	Morrison and Fourmy Directory Co.	
1953	Grantham Harley	Morrison and Fourmy Directory Co.	Image pg. A93
1948	Hux John S	Morrison and Fourmy Directory Co.	Image pg. A101
1940	Nicolini Louis C	Morrison and Fourmy Directory Co.	Image pg. A120
1935	Berry Louis	Morrison and Fourmy Directory Co.	Image pg. A126
1930	Reed E D	Morrison and Fourmy Directory Co.	Image pg. A137

### 7738 AVENUE C

<u>Year</u>	<u>Uses</u>	<u>Source</u>	
2014	OCCUPANT UNKNOWN	Cole Information Services	
2009	GLINDA MARTIN	Cole Information Services	
	MARTIN CARE FACILITY	Cole Information Services	
2004	Martin Care Facility	Cole Information Services	Image pg. A4
	MARTIN CARE FACILITY	Cole Information Services	
	OCCUPANT UNKNOWN	Cole Information Services	
1999	GLINDA MARTIN	Cole Information Services	

### 7739 AVENUE C

<u>Year</u>	<u>Uses</u>	<u>Source</u>	
1999	OCCUPANT UNKNOWN	Cole Information Services	
1986	Vacant	R. L. Polk Co.	Image pg. A16

## FINDINGS

<u>Year</u>	<u>Uses</u>	<u>Source</u>	
1975	Perez Herbey	R. L. Polk Co.	Image pg. A38
1971	Seale Joseph W	R. L. Polk Co.	Image pg. A65
1962	Ibarra Maria Mrs	R. L. Polk Co.	Image pg. A79
1956	Dycus John C	Morrison and Fourmy Directory Co.	
1953	Bradley Aldred R	Morrison and Fourmy Directory Co.	Image pg. A93
1948	Bradley Ray	Morrison and Fourmy Directory Co.	Image pg. A101
1944	Chatagnier John A jr	Morrison and Fourmy Directory Co.	Image pg. A112
1940	Chatagnier John A ir	Morrison and Fourmy Directory Co.	Image pg. A120
1935	Mc Donald Susie Mrs	Morrison and Fourmy Directory Co.	Image pg. A126
1930	Mayberry J H	Morrison and Fourmy Directory Co.	Image pg. A137

### 7741 AVENUE C

<u>Year</u>	<u>Uses</u>	<u>Source</u>	
1971	Gonzales Roberto	R. L. Polk Co.	Image pg. A65
1962	Griffith Marie	R. L. Polk Co.	Image pg. A79
1956	Maxwell Ella Mrs	Morrison and Fourmy Directory Co.	
1953	Maxwell Ella Mrs	Morrison and Fourmy Directory Co.	Image pg. A93
1948	Normandl Hughl B	Morrison and Fourmy Directory Co.	Image pg. A101
1944	Tharp Orville A	Morrison and Fourmy Directory Co.	Image pg. A112
1940	Parker Fred A	Morrison and Fourmy Directory Co.	Image pg. A120
1935	Hancock Peter	Morrison and Fourmy Directory Co.	Image pg. A126
1930	Tipps J F	Morrison and Fourmy Directory Co.	Image pg. A137

### 7742 AVENUE C

<u>Year</u>	<u>Uses</u>	<u>Source</u>	
2017	JOSE MORAN	Cole Information Services	
2014	ISIDORA RIVERA	Cole Information Services	
2009	ISIDORA RIVERA	Cole Information Services	
2004	Jose Luis Moran 97 NP	Cole Information Services	Image pg. A4
	JOSE MORAN	Cole Information Services	

### 7745 AVENUE C

<u>Year</u>	<u>Uses</u>	<u>Source</u>	
2017	JUAN SOLIS	Cole Information Services	
2014	MAURO SOLIS	Cole Information Services	
2009	LETICIA LOPEZ	Cole Information Services	
2004	Mauro Solis +0 NP	Cole Information Services	Image pg. A4
	MAURO SOLIS	Cole Information Services	

## FINDINGS

### 7746 AVENUE C

<u>Year</u>	<u>Uses</u>	<u>Source</u>	
2017	JOSELUIS VILLANUEVA	Cole Information Services	
2014	JOSELUIS VILLANUEVA	Cole Information Services	
2009	FRANCISCO VILLANUEVA	Cole Information Services	
2004	No Information	Cole Information Services	Image pg. A4
	OCCUPANT UNKNOWN	Cole Information Services	
1999	F VILLANUEVA	Cole Information Services	

### 7750 AVENUE C

<u>Year</u>	<u>Uses</u>	<u>Source</u>
2014	JUVENAL FLORES	Cole Information Services
2009	OCCUPANT UNKNOWN	Cole Information Services
2004	OCCUPANT UNKNOWN	Cole Information Services
1999	CARMEN FLORES	Cole Information Services

### 7760 AVENUE C

<u>Year</u>	<u>Uses</u>	<u>Source</u>	
2009	AUSENCIO FLORES	Cole Information Services	
2004	Ausencio M Flores	Cole Information Services	Image pg. A4
	Carmen F Flores	Cole Information Services	Image pg. A4
	AUSENCIO FLORES	Cole Information Services	
1999	CARMEN FLORES	Cole Information Services	

### 7801 AVENUE C

<u>Year</u>	<u>Uses</u>	<u>Source</u>	
2017	DORIS GONZALEZ	Cole Information Services	
2014	DORIS GONZALEZ	Cole Information Services	
2009	OCCUPANT UNKNOWN	Cole Information Services	
2004	Amulfo Rodriguez	Cole Information Services	Image pg. A4
	Doa C Rodriquez	Cole Information Services	Image pg. A4
	DORA RODRIQUEZ	Cole Information Services	
1999	DORA RODRIQUEZ	Cole Information Services	
1986	Reyes Joe L	R. L. Polk Co.	Image pg. A16
1975	Chapa Juan	R. L. Polk Co.	Image pg. A38
1971	Flares Roberto	R. L. Polk Co.	Image pg. A65
1962	Self Jamnes	R. L. Polk Co.	Image pg. A79
1956	Morgan Lee Mrs	Morrison and Fourmy Directory Co.	
1953	Morgan Wia jr O	Morrison and Fourmy Directory Co.	Image pg. A93
1948	Waller Lena Mrs	Morrison and Fourmy Directory Co.	Image pg. A101

## FINDINGS

<u>Year</u>	<u>Uses</u>	<u>Source</u>	
1944	Waldrop Cecil B	Morrison and Fourmy Directory Co.	Image pg. A112
1940	Snowden Hubert C	Morrison and Fourmy Directory Co.	Image pg. A120
1935	Snowden H C	Morrison and Fourmy Directory Co.	Image pg. A126
1930	Frenchmyer G H	Morrison and Fourmy Directory Co.	Image pg. A137

### 7802 AVENUE C

<u>Year</u>	<u>Uses</u>	<u>Source</u>	
2017	CECILIO CAPETILLO	Cole Information Services	
2014	CECILIO CAPETILLO	Cole Information Services	
2009	CECILIO CAPETILLO	Cole Information Services	
2004	Cedcilio Capetillo	Cole Information Services	Image pg. A4
	Maria Refu Capetillo	Cole Information Services	Image pg. A4
	CECILIO CAPETILLO	Cole Information Services	
1999	CECILIO CAPETILLO	Cole Information Services	

### 7803 AVENUE C

<u>Year</u>	<u>Uses</u>	<u>Source</u>	
1975	R Lmos Felipe	R. L. Polk Co.	Image pg. A38

### 7805 AVENUE C

<u>Year</u>	<u>Uses</u>	<u>Source</u>	
2017	JUAN RAMIREZ	Cole Information Services	
2014	EDGAR ALANIS	Cole Information Services	
2009	JUAN RAMIREZ	Cole Information Services	
2004	Argelia Ramirez 92 NP	Cole Information Services	Image pg. A4
	Juan ARamirez 92 NP	Cole Information Services	Image pg. A4
	JUAN RAMIREZ	Cole Information Services	
1999	OCCUPANT UNKNOWN	Cole Information Services	
1986	Ramos A Mark	R. L. Polk Co.	Image pg. A16
1975	Ramos Alex M	R. L. Polk Co.	Image pg. A38
1971	Trevino Salome R	R. L. Polk Co.	Image pg. A65
1962	Trevino Salome R	R. L. Polk Co.	Image pg. A79
1956	Trevino Salome R	Morrison and Fourmy Directory Co.	
1953	Trevino Salome Ro	Morrison and Fourmy Directory Co.	Image pg. A93
1948	Bell Delia C Mrs B	Morrison and Fourmy Directory Co.	Image pg. A101
1944	Vacant	Morrison and Fourmy Directory Co.	Image pg. A112
1940	Mc Nary J Everett	Morrison and Fourmy Directory Co.	Image pg. A120
1935	Marques P P	Morrison and Fourmy Directory Co.	Image pg. A126
1930	Fridell J W	Morrison and Fourmy Directory Co.	Image pg. A137

## FINDINGS

<u>Year</u>	<u>Uses</u>	<u>Source</u>	
1921	Webster Thom	Morrison and Fourmy Directory Co.	Image pg. A153

### 7806 AVENUE C

<u>Year</u>	<u>Uses</u>	<u>Source</u>	
2017	PAULO BARBOZA	Cole Information Services	
2014	PAULO BARBOZA	Cole Information Services	
2009	SYLVIA BARBOZA	Cole Information Services	
2004	Sylvia L Barboza	Cole Information Services	Image pg. A4
	Sylvia L Barboza	Cole Information Services	Image pg. A4
	SYLVIA BARBOZA	Cole Information Services	
1999	S BARBOZA	Cole Information Services	

### 7809 AVENUE C

<u>Year</u>	<u>Uses</u>	<u>Source</u>	
1971	Vacant	R. L. Polk Co.	Image pg. A65
1962	Hancock Etta L Mrs	R. L. Polk Co.	Image pg. A79
1956	Hancock Etta L Mrs	Morrison and Fourmy Directory Co.	
1953	Hancock Etta E Mrs	Morrison and Fourmy Directory Co.	Image pg. A93
1948	Hancoelc Lula E Mrs	Morrison and Fourmy Directory Co.	Image pg. A101
1944	Pressly Mary Mrs	Morrison and Fourmy Directory Co.	Image pg. A112
1940	Adams Noah S	Morrison and Fourmy Directory Co.	Image pg. A120
1935	Pressly Mary Mrs	Morrison and Fourmy Directory Co.	Image pg. A126
	Pressly J P	Morrison and Fourmy Directory Co.	Image pg. A126
1930	Pressley Mary Mrs	Morrison and Fourmy Directory Co.	Image pg. A137
1921	Pressly J A	Morrison and Fourmy Directory Co.	Image pg. A153

### 7810 AVENUE C

<u>Year</u>	<u>Uses</u>	<u>Source</u>	
2017	ANICETO GARCIA	Cole Information Services	
2014	ANICETO GARCIA	Cole Information Services	
2009	ANICETO GARCIA	Cole Information Services	
2004	Francis DJohnson	Cole Information Services	Image pg. A4
	Frances D Johnson	Cole Information Services	Image pg. A4
	FRANCIS JOHNSON	Cole Information Services	
1999	FRANCIS JOHNSON	Cole Information Services	

### 7813 AVENUE C

<u>Year</u>	<u>Uses</u>	<u>Source</u>	
2004	Lozanos Garage	Cole Information Services	Image pg. A4
	OCCUPANT UNKNOWN	Cole Information Services	

## FINDINGS

<u>Year</u>	<u>Uses</u>	<u>Source</u>	
2004	LOZANOS GARAGE	Cole Information Services	
1994	GARCIA BODY SHOP	Cole Information Services	
1986	Vacant	R. L. Polk Co.	Image pg. A16
1975	Rio Grande Tile Co	R. L. Polk Co.	Image pg. A38

### 7814 AVENUE C

<u>Year</u>	<u>Uses</u>	<u>Source</u>	
2017	GILBERTO BENITEZ	Cole Information Services	
2014	GILBERTO BENITEZ	Cole Information Services	
2009	GILBERTO BENITEZ	Cole Information Services	
2004	Gilberto RBenitez	Cole Information Services	Image pg. A4
	Sonia G Benitez	Cole Information Services	Image pg. A4
	GILBERTO BENITEZ	Cole Information Services	
1999	G BENITEZ	Cole Information Services	

### 7815 AVENUE C

<u>Year</u>	<u>Uses</u>	<u>Source</u>	
1956	Vacant	Morrison and Fourmy Directory Co.	
1953	Maynard Jas CO	Morrison and Fourmy Directory Co.	Image pg. A93
1948	Maynard J QO	Morrison and Fourmy Directory Co.	Image pg. A101
1944	Maynard J Clarence	Morrison and Fourmy Directory Co.	Image pg. A112
1940	Maynard Jas C	Morrison and Fourmy Directory Co.	Image pg. A120
1935	Maynard J C	Morrison and Fourmy Directory Co.	Image pg. A126
1930	Maynard J C	Morrison and Fourmy Directory Co.	Image pg. A137
1921	Coffey E B	Morrison and Fourmy Directory Co.	Image pg. A153

### 7818 AVENUE C

<u>Year</u>	<u>Uses</u>	<u>Source</u>	
2017	DAPHNE DIAS	Cole Information Services	
2014	DAPHNE DIAS	Cole Information Services	
2009	DAPHNE CAMPBELL	Cole Information Services	
2004	Daphne V Dias	Cole Information Services	Image pg. A4
	DAPHNE DIAS	Cole Information Services	
1999	DAPHNE DIAS	Cole Information Services	

### 7819 AVENUE C

<u>Year</u>	<u>Uses</u>	<u>Source</u>	
1921	Renold John	Morrison and Fourmy Directory Co.	Image pg. A153

## FINDINGS

### 7821 AVENUE C

<u>Year</u>	<u>Uses</u>	<u>Source</u>	
2017	REVAT VARA	Cole Information Services	
2014	JOEL VARA	Cole Information Services	
2009	VICKIE VARA	Cole Information Services	
2004	Pedro ZVara 95 NP	Cole Information Services	Image pg. A4
	Victoria GVara 95 NP	Cole Information Services	Image pg. A4
	PEDRO VARA	Cole Information Services	
1999	PEDRO VARA	Cole Information Services	
1986	Vara Pedro Z	R. L. Polk Co.	Image pg. A16
1975	Vara Pedro Z	R. L. Polk Co.	Image pg. A38
1971	Vara Pedro Z	R. L. Polk Co.	Image pg. A65
1962	Early Dan	R. L. Polk Co.	Image pg. A79
1956	Owens Geo S	Morrison and Fourmy Directory Co.	
	Murphy Hughie J	Morrison and Fourmy Directory Co.	
1953	Owens Geo SO	Morrison and Fourmy Directory Co.	Image pg. A93
1948	Miller Hubert jr	Morrison and Fourmy Directory Co.	Image pg. A101
1944	Johnson Chas H	Morrison and Fourmy Directory Co.	Image pg. A112
1940	Johnson Chas	Morrison and Fourmy Directory Co.	Image pg. A120
1935	Vacant	Morrison and Fourmy Directory Co.	Image pg. A126
1930	Anderson Wilbur contr	Morrison and Fourmy Directory Co.	Image pg. A137

### 7822 AVENUE C

<u>Year</u>	<u>Uses</u>	<u>Source</u>	
2017	AUSENCIO FLORES	Cole Information Services	
2014	MARIA SILVA	Cole Information Services	
2004	Cecilia Berumen	Cole Information Services	Image pg. A4
	CECILIA BERUMEN	Cole Information Services	
1999	CECILIA BERUMEN	Cole Information Services	

### 7825 AVENUE C

<u>Year</u>	<u>Uses</u>	<u>Source</u>	
1971	Vacant	R. L. Polk Co.	Image pg. A65
1962	Perez Fidel	R. L. Polk Co.	Image pg. A79
1956	Vacant	Morrison and Fourmy Directory Co.	
1953	French Jas S	Morrison and Fourmy Directory Co.	Image pg. A93
1948	Sims S W	Morrison and Fourmy Directory Co.	Image pg. A101
1944	Hillier Ida Mrs	Morrison and Fourmy Directory Co.	Image pg. A112
1940	Sump Robt	Morrison and Fourmy Directory Co.	Image pg. A120
1935	Ashley J W	Morrison and Fourmy Directory Co.	Image pg. A126

## FINDINGS

<u>Year</u>	<u>Uses</u>	<u>Source</u>	
1930	Reynolds J H	Morrison and Fourmy Directory Co.	Image pg. A137

### 7826 AVENUE C

<u>Year</u>	<u>Uses</u>	<u>Source</u>	
2014	MARCO DIAZ	Cole Information Services	
2009	OCCUPANT UNKNOWN	Cole Information Services	
2004	Marco Anto Diaz	Cole Information Services	Image pg. A4
	Maria TDiaz	Cole Information Services	Image pg. A4
	MARCO DIAZ	Cole Information Services	
1999	MARCO DIAZ	Cole Information Services	

### 7829 AVENUE C

<u>Year</u>	<u>Uses</u>	<u>Source</u>	
2017	ARTHUR GUILLEN	Cole Information Services	
2014	ARTHUR GUILLEN	Cole Information Services	
2009	ARTHUR GUILLEN	Cole Information Services	
2004	Irma M Guillen	Cole Information Services	Image pg. A4
	Arthur RGuillen Sr	Cole Information Services	Image pg. A4
	ARTHUR GUILLEN	Cole Information Services	
1999	ARTHUR GUILLEN	Cole Information Services	
1986	Guillin Arthur R	R. L. Polk Co.	Image pg. A16
1975	Rozalez Antonio	R. L. Polk Co.	Image pg. A38
1971	Martinez Ruben G	R. L. Polk Co.	Image pg. A65
1962	Martinez Al U	R. L. Polk Co.	Image pg. A79
1956	French Jas S	Morrison and Fourmy Directory Co.	
1953	Via Ralph EO	Morrison and Fourmy Directory Co.	Image pg. A93
1948	Via Ralph EB	Morrison and Fourmy Directory Co.	Image pg. A101
1944	Via Ralph E	Morrison and Fourmy Directory Co.	Image pg. A112
1940	Kneisley Lloyd C	Morrison and Fourmy Directory Co.	Image pg. A120
1935	Kneisley L C	Morrison and Fourmy Directory Co.	Image pg. A126
1930	Kneisley L C	Morrison and Fourmy Directory Co.	Image pg. A137
1921	Jacobs T H	Morrison and Fourmy Directory Co.	Image pg. A153

### 7830 AVENUE C

<u>Year</u>	<u>Uses</u>	<u>Source</u>	
2017	RAYMUNDO JAIMES	Cole Information Services	
2014	MARISOL HERNANDEZ	Cole Information Services	
2009	MARISOL HERNANDEZ	Cole Information Services	
2004	No Information	Cole Information Services	Image pg. A4



## FINDINGS

<u>Year</u>	<u>Uses</u>	<u>Source</u>
2004	OCCUPANT UNKNOWN	Cole Information Services
1999	BONNIE PHILSON	Cole Information Services

### 7831 AVENUE C

<u>Year</u>	<u>Uses</u>	<u>Source</u>	
2017	GLORIA ALANIZ	Cole Information Services	
2014	GLORIA ALANIZ	Cole Information Services	
2009	GLORIA ALANIZ	Cole Information Services	
2004	Vital AGarza	Cole Information Services	Image pg. A4
	Herminia L Garza 92 NP	Cole Information Services	Image pg. A4
	VITAL GARZA	Cole Information Services	
1999	GLORIA ALANIZ	Cole Information Services	
1986	Vacant	R. L. Polk Co.	Image pg. A16
	Aguilar Toribia	R. L. Polk Co.	Image pg. A16
1975	Aguilar Felipe	R. L. Polk Co.	Image pg. A38
1971	Agullar Phillip	R. L. Polk Co.	Image pg. A65
1962	Aguilar Carmen	R. L. Polk Co.	Image pg. A79
1956	West Lola Mrs	Morrison and Fourmy Directory Co.	
1953	West John TO	Morrison and Fourmy Directory Co.	Image pg. A93
1948	West John TBo	Morrison and Fourmy Directory Co.	Image pg. A101
1944	Summers Andrew W	Morrison and Fourmy Directory Co.	Image pg. A112
1940	Clements John T	Morrison and Fourmy Directory Co.	Image pg. A120
1935	Ellis R L	Morrison and Fourmy Directory Co.	Image pg. A126
1930	Ellis R L	Morrison and Fourmy Directory Co.	Image pg. A137

### 7833 AVENUE C

<u>Year</u>	<u>Uses</u>	<u>Source</u>	
1921	Keller John	Morrison and Fourmy Directory Co.	Image pg. A153

### 7834 AVENUE C

<u>Year</u>	<u>Uses</u>	<u>Source</u>	
2017	LESLIE FLORES	Cole Information Services	
2014	LESLIE FLORES	Cole Information Services	
2009	JOSE RODRIGUEZ	Cole Information Services	
2004	Leslie Flores	Cole Information Services	Image pg. A4
	LESLIE FLORES	Cole Information Services	
1999	L GOMEZ	Cole Information Services	

## FINDINGS

### 7835 AVENUE C

<u>Year</u>	<u>Uses</u>	<u>Source</u>	
2017	SANTIAGO LOPEZ	Cole Information Services	
2014	EDUARDO LOPEZ	Cole Information Services	
2009	SANTIAGO LOPEZ	Cole Information Services	
2004	No Information	Cole Information Services	Image pg. A4
	OCCUPANT UNKNOWN	Cole Information Services	
1999	OCCUPANT UNKNOWN	Cole Information Services	
1986	Quinones Alfonso	R. L. Polk Co.	Image pg. A16
1975	Quinones Andrew	R. L. Polk Co.	Image pg. A38

### 7838 AVENUE C

<u>Year</u>	<u>Uses</u>	<u>Source</u>	
2017	RAMON RODRIGUEZ	Cole Information Services	
2014	OCCUPANT UNKNOWN	Cole Information Services	
2009	OCCUPANT UNKNOWN	Cole Information Services	
2004	Maria Delaluz Paz	Cole Information Services	Image pg. A4
	MARIA PAZ	Cole Information Services	
1999	MARIA PAZ	Cole Information Services	

### 7842 AVENUE C

<u>Year</u>	<u>Uses</u>	<u>Source</u>	
2017	MARIA GARCIA	Cole Information Services	
2014	MARIA GARICA	Cole Information Services	
2009	MARIA GARCIA	Cole Information Services	
2004	Fabian Garcia Jr	Cole Information Services	Image pg. A4
	Mariag Guadalupe Garcia	Cole Information Services	Image pg. A4
	FABIAN GARCIA	Cole Information Services	
1999	MARIAG GARCIA	Cole Information Services	

### 7843 AVENUE C

<u>Year</u>	<u>Uses</u>	<u>Source</u>	
2017	EDUARDO LOPEZ	Cole Information Services	
2014	SANTIAGO LOPEZ	Cole Information Services	
2009	OCCUPANT UNKNOWN	Cole Information Services	
2004	No Information	Cole Information Services	Image pg. A4
	SANTIAGO LOPEZ	Cole Information Services	
1999	OCCUPANT UNKNOWN	Cole Information Services	
1986	Quinones Asuncion R	R. L. Polk Co.	Image pg. A16
1975	Quinones Asuncion R	R. L. Polk Co.	Image pg. A38

## FINDINGS

<u>Year</u>	<u>Uses</u>	<u>Source</u>	
1971	Quinones Asuncion R	R. L. Polk Co.	Image pg. A65
1962	Quinones Jose	R. L. Polk Co.	Image pg. A79
1956	Johnson Richd C	Morrison and Fourmy Directory Co.	
1953	Martin Estelle Mrs	Morrison and Fourmy Directory Co.	Image pg. A93
1948	Bankston Fletcher Yn	Morrison and Fourmy Directory Co.	Image pg. A101
1944	Bankston Fletcher Y	Morrison and Fourmy Directory Co.	Image pg. A112
1940	Bankston Fletcher Y	Morrison and Fourmy Directory Co.	Image pg. A120
1935	Vacant	Morrison and Fourmy Directory Co.	Image pg. A126
1930	Woolbright D	Morrison and Fourmy Directory Co.	Image pg. A137

### 7845 AVENUE C

<u>Year</u>	<u>Uses</u>	<u>Source</u>	
1971	Vacant	R. L. Polk Co.	Image pg. A65
1962	Morrow Bert H	R. L. Polk Co.	Image pg. A79
1956	Morrow Bert H	Morrison and Fourmy Directory Co.	
1953	Morrow Bert H	Morrison and Fourmy Directory Co.	Image pg. A93
1948	Jacobs Thos MB	Morrison and Fourmy Directory Co.	Image pg. A101
1944	Jacobs Thos H	Morrison and Fourmy Directory Co.	Image pg. A112
1940	Jacobs Thos H	Morrison and Fourmy Directory Co.	Image pg. A120
1935	Jacobs T H	Morrison and Fourmy Directory Co.	Image pg. A126
1930	Jacobs T H	Morrison and Fourmy Directory Co.	Image pg. A137

### 7846 AVENUE C

<u>Year</u>	<u>Uses</u>	<u>Source</u>	
2017	JAIME QUEME	Cole Information Services	
2014	JAIME QUEME	Cole Information Services	
2009	JAIME QUEME	Cole Information Services	
2004	Erika G Queme	Cole Information Services	Image pg. A4
	Jaime A Queme	Cole Information Services	Image pg. A4
	JAIME QUEME	Cole Information Services	
1999	JAIME OUEME	Cole Information Services	

### 7847 AVENUE C

<u>Year</u>	<u>Uses</u>	<u>Source</u>	
1948	Doane Ruth	Morrison and Fourmy Directory Co.	Image pg. A101
1944	Doane Ross D	Morrison and Fourmy Directory Co.	Image pg. A112
1940	Doane Ross D	Morrison and Fourmy Directory Co.	Image pg. A120
1935	Robins Alton	Morrison and Fourmy Directory Co.	Image pg. A126
	Donaldson R L	Morrison and Fourmy Directory Co.	Image pg. A126

## FINDINGS

<u>Year</u>	<u>Uses</u>	<u>Source</u>	
1935	Doane R D	Morrison and Fourmy Directory Co.	Image pg. A126
1930	Gaines K W	Morrison and Fourmy Directory Co.	Image pg. A137

### 7850 AVENUE C

<u>Year</u>	<u>Uses</u>	<u>Source</u>	
2017	JONATHAN JARA	Cole Information Services	
2014	MARIA CARRIZALES	Cole Information Services	
2009	MARIA CARRIZALES	Cole Information Services	
2004	Maria M Canrizales 98 NP	Cole Information Services	Image pg. A4
	MARIA CARRIZALES	Cole Information Services	
1999	MARIA HERNANDEZ	Cole Information Services	

### 7901 AVENUE C

<u>Year</u>	<u>Uses</u>	<u>Source</u>	
2017	RUTH MORALES	Cole Information Services	
2014	MARGARITO MORALES	Cole Information Services	
2009	JOSE MORALES	Cole Information Services	
2004	C Margarita I Morales	Cole Information Services	Image pg. A4
	C Margarito G Morales	Cole Information Services	Image pg. A4
	Apartments	Cole Information Services	Image pg. A4
	MARGARITO MORALES	Cole Information Services	
1999	MARGARI MORALES	Cole Information Services	
1986	Iszaguirre Juan	R. L. Polk Co.	Image pg. A16
	Iszaguirre Car los	R. L. Polk Co.	Image pg. A16
1975	Garza Fidencia Mrs	R. L. Polk Co.	Image pg. A38
1971	Garcia Fidencia Mrs	R. L. Polk Co.	Image pg. A65
1962	Romo Jas a	R. L. Polk Co.	Image pg. A79
1956	Strong Jas	Morrison and Fourmy Directory Co.	
1953	Hahn Eug L	Morrison and Fourmy Directory Co.	Image pg. A93
1948	Brown Geo L	Morrison and Fourmy Directory Co.	Image pg. A101
1944	West John F	Morrison and Fourmy Directory Co.	Image pg. A112
1940	Heidemann Sheldon L	Morrison and Fourmy Directory Co.	Image pg. A120
1935	Drummond C L	Morrison and Fourmy Directory Co.	Image pg. A126
1930	Vacant	Morrison and Fourmy Directory Co.	Image pg. A137

### 7902 AVENUE C

<u>Year</u>	<u>Uses</u>	<u>Source</u>
2017	BRENDA LEGORRETA	Cole Information Services
2014	BRENDA LEGORRETA	Cole Information Services

## FINDINGS

<u>Year</u>	<u>Uses</u>	<u>Source</u>	
2009	BRENDA LEGORRETA	Cole Information Services	
2004	Delfino Jacobo	Cole Information Services	Image pg. A4
	Guadalupe Jacobo	Cole Information Services	Image pg. A4
1999	B LEGORRETA	Cole Information Services	

### 7906 AVENUE C

<u>Year</u>	<u>Uses</u>	<u>Source</u>	
2017	NOEL AVILES	Cole Information Services	
2014	NOEL AVILES	Cole Information Services	
2009	NOEL AVILES	Cole Information Services	
2004	Noel AAviles	Cole Information Services	Image pg. A4
	Berta H Aviles	Cole Information Services	Image pg. A4
	NOEL AVILES	Cole Information Services	
1999	NOEL AVILES	Cole Information Services	

### 7909 AVENUE C

<u>Year</u>	<u>Uses</u>	<u>Source</u>	
2017	ISRAEL GALLEGOS	Cole Information Services	
2014	ISRAEL GALLEGOS	Cole Information Services	
	Y GAMEZ	Cole Information Services	
	FERNANDO PEREZ	Cole Information Services	
2009	Y GAMEZ	Cole Information Services	
	OCCUPANT UNKNOWN	Cole Information Services	
	PHILIP GALLEGOS	Cole Information Services	
2004	k Cesar Jacobo	Cole Information Services	Image pg. A4
	CESAR JACOBO	Cole Information Services	
1999	DELFINO GONZALEZ	Cole Information Services	
1986	No Return	R. L. Polk Co.	Image pg. A16
1975	Vacant	R. L. Polk Co.	Image pg. A38
1971	Vacant	R. L. Polk Co.	Image pg. A65
1962	Capuchini Santiago	R. L. Polk Co.	Image pg. A79
1956	Capuchino Manuel	Morrison and Fourmy Directory Co.	
1953	Ramirez Demetro	Morrison and Fourmy Directory Co.	Image pg. A93
1948	Cantu Trinidad	Morrison and Fourmy Directory Co.	Image pg. A101
1930	Cooley R R	Morrison and Fourmy Directory Co.	Image pg. A138

### 7910 AVENUE C

<u>Year</u>	<u>Uses</u>	<u>Source</u>
2017	RODALF MACIAS	Cole Information Services

## FINDINGS

<u>Year</u>	<u>Uses</u>	<u>Source</u>	
2014	ORTIZ MACIAS	Cole Information Services	
2009	HAI TRAN	Cole Information Services	
2004	Diana N Tran	Cole Information Services	Image pg. A4
	Hai Vu Tran	Cole Information Services	Image pg. A4
	HAI TRAN	Cole Information Services	
1999	DIANA TRAN	Cole Information Services	

### 7911 AVENUE C

<u>Year</u>	<u>Uses</u>	<u>Source</u>	
2017	JULIA WILSON	Cole Information Services	
2014	GILBERT SOLIS	Cole Information Services	
2009	GILBERT SOLIS	Cole Information Services	
2004	Gilbert Solis 99 NP	Cole Information Services	Image pg. A4
	GILBERT SOLIS	Cole Information Services	
1999	GILBERT SOLIS	Cole Information Services	
1986	Garza Anita T	R. L. Polk Co.	Image pg. A16
1975	Soliz Guilberto	R. L. Polk Co.	Image pg. A38
1971	Gutierrez John	R. L. Polk Co.	Image pg. A65
1962	Martinez Aurelio E	R. L. Polk Co.	Image pg. A79
1956	Flores Albert	Morrison and Fourmy Directory Co.	
1953	Flores Alberto	Morrison and Fourmy Directory Co.	Image pg. A93
1948	Chapa Rey	Morrison and Fourmy Directory Co.	Image pg. A101

### 7913 AVENUE C

<u>Year</u>	<u>Uses</u>	<u>Source</u>
1999	HECTOR CUA	Cole Information Services

### 7917 AVENUE C

<u>Year</u>	<u>Uses</u>	<u>Source</u>	
2017	JOSE VELA	Cole Information Services	
2014	JOSE VELA	Cole Information Services	
2009	GICELA VELA	Cole Information Services	
2004	Martha EVela	Cole Information Services	Image pg. A4
	Jose Artur Vela 98 NP	Cole Information Services	Image pg. A4
	JOSE VELA	Cole Information Services	
1999	SERGIO OZUNA	Cole Information Services	
1986	Mendoza Teresa	R. L. Polk Co.	Image pg. A16
1975	Mendoza Teresa Mrs	R. L. Polk Co.	Image pg. A38
1971	Mundoza Teresa Mrs	R. L. Polk Co.	Image pg. A65

## FINDINGS

<u>Year</u>	<u>Uses</u>	<u>Source</u>	
1962	Mendoza Theresa Mrs	R. L. Polk Co.	Image pg. A79
1956	Finneke Fred	Morrison and Fourmy Directory Co.	
1953	Finneke Fred	Morrison and Fourmy Directory Co.	Image pg. A93
1948	Finneke Fred B	Morrison and Fourmy Directory Co.	Image pg. A101
1944	Finneke Fred	Morrison and Fourmy Directory Co.	Image pg. A112
1940	Finneke Fred	Morrison and Fourmy Directory Co.	Image pg. A120
	Gindel Andw J	Morrison and Fourmy Directory Co.	Image pg. A120
1935	Rodgers J W	Morrison and Fourmy Directory Co.	Image pg. A126
1930	Rogers J W	Morrison and Fourmy Directory Co.	Image pg. A139

### 7918 AVENUE C

<u>Year</u>	<u>Uses</u>	<u>Source</u>	
2014	MARIA MORALES	Cole Information Services	
2009	MARIA MORALES	Cole Information Services	
2004	Maria Morales	Cole Information Services	Image pg. A4
	MARIA MORALES	Cole Information Services	

### 7919 AVENUE C

<u>Year</u>	<u>Uses</u>	<u>Source</u>	
2014	SERGIO CUEVAS	Cole Information Services	
2009	MARTHA VELA	Cole Information Services	
2004	Teresa Marron	Cole Information Services	Image pg. A4
	TERESA MARRON	Cole Information Services	
1999	M CONTRERAS	Cole Information Services	
1986	Vela Arturo	R. L. Polk Co.	Image pg. A16
1975	Adams John L	R. L. Polk Co.	Image pg. A38
1971	Adams John L	R. L. Polk Co.	Image pg. A65
1962	Adams John L	R. L. Polk Co.	Image pg. A79
1956	Adams John L	Morrison and Fourmy Directory Co.	
1953	Adams John L	Morrison and Fourmy Directory Co.	Image pg. A93
1948	Adams John LB	Morrison and Fourmy Directory Co.	Image pg. A101
1944	Adams John L	Morrison and Fourmy Directory Co.	Image pg. A112
1940	Adams John L	Morrison and Fourmy Directory Co.	Image pg. A120
1935	Haskell Everett	Morrison and Fourmy Directory Co.	Image pg. A126
1930	Clenson W	Morrison and Fourmy Directory Co.	Image pg. A139

### 7921 AVENUE C

<u>Year</u>	<u>Uses</u>	<u>Source</u>
2014	CONCEPCION MARTINEZ	Cole Information Services

## FINDINGS

<u>Year</u>	<u>Uses</u>	<u>Source</u>	
2009	CONCEPCION MARTINEZ	Cole Information Services	
1999	FELIPE CORDERO	Cole Information Services	
1986	Rodriguez Marcos	R. L. Polk Co.	Image pg. A16
1975	Rodriguez Marcos	R. L. Polk Co.	Image pg. A38
1971	Rodriguez Marcos	R. L. Polk Co.	Image pg. A65
1962	Rodriguez Marcos	R. L. Polk Co.	Image pg. A79
1956	Rodriguez Marcos	Morrison and Fourmy Directory Co.	
1953	Rodriguez Marcos	Morrison and Fourmy Directory Co.	Image pg. A93
1948	Rodriguez Marcosl B	Morrison and Fourmy Directory Co.	Image pg. A101
1944	Carrigan Howard E	Morrison and Fourmy Directory Co.	Image pg. A112
1940	Holden Lee T	Morrison and Fourmy Directory Co.	Image pg. A120
1935	Twilley H T	Morrison and Fourmy Directory Co.	Image pg. A126
1930	Morte Antonio	Morrison and Fourmy Directory Co.	Image pg. A139

### 7923 AVENUE C

<u>Year</u>	<u>Uses</u>	<u>Source</u>	
1975	Flores Alex	R. L. Polk Co.	Image pg. A38
1971	Fonseka Louisa	R. L. Polk Co.	Image pg. A65
1962	Cordova Jesse	R. L. Polk Co.	Image pg. A79
1956	Cordova Gilbert G	Morrison and Fourmy Directory Co.	
1953	Vacant	Morrison and Fourmy Directory Co.	Image pg. A93
1948	Cordova Gilberti	Morrison and Fourmy Directory Co.	Image pg. A101
	S 004 Gividon John Ti	Morrison and Fourmy Directory Co.	Image pg. A101
1944	Mc Donald Jesse L	Morrison and Fourmy Directory Co.	Image pg. A112
	N 80th Intersects	Morrison and Fourmy Directory Co.	Image pg. A112
1940	Holden Cecil D	Morrison and Fourmy Directory Co.	Image pg. A120
1935	Shepherd N A	Morrison and Fourmy Directory Co.	Image pg. A126
1930	Wamble L C	Morrison and Fourmy Directory Co.	Image pg. A139

### 7929 AVENUE C

<u>Year</u>	<u>Uses</u>	<u>Source</u>	
1953	Cordova Gilbert GO	Morrison and Fourmy Directory Co.	Image pg. A93

### 7933 AVENUE C

<u>Year</u>	<u>Uses</u>	<u>Source</u>	
2004	Cindy S Lopez 99 NP	Cole Information Services	Image pg. A4
	Jorge M Lopez 996 NP	Cole Information Services	Image pg. A4
	JORGE LOPEZ	Cole Information Services	



## FINDINGS

### 7939 AVENUE C

<u>Year</u>	<u>Uses</u>	<u>Source</u>	
1940	Reyes Vincent	Morrison and Fourmy Directory Co.	Image pg. A120

### 7957 AVENUE C

<u>Year</u>	<u>Uses</u>	<u>Source</u>	
2004	+ Farrach Atuo Sales	Cole Information Services	Image pg. A4

### AVENUE C ST

#### 7726 AVENUE C ST

<u>Year</u>	<u>Uses</u>	<u>Source</u>	
2000	Maria L Martinez	Cole Information Services	Image pg. A10

#### 7731 AVENUE C ST

<u>Year</u>	<u>Uses</u>	<u>Source</u>	
2000	Manuel Viliapando	Cole Information Services	Image pg. A10
1980	Rodriguez Arnulfo	R. L. Polk Co.	Image pg. A32
1968	HASHEM JAMELIA MRS S	R. L. Polk Co.	Image pg. A72

#### 7734 AVENUE C ST

<u>Year</u>	<u>Uses</u>	<u>Source</u>	
2000	Harry L Russell	Cole Information Services	Image pg. A10

#### 7737 AVENUE C ST

<u>Year</u>	<u>Uses</u>	<u>Source</u>	
2000	NP	Cole Information Services	Image pg. A10
1980	Salinas Rolando	R. L. Polk Co.	Image pg. A32
1968	FRANCO JANIE	R. L. Polk Co.	Image pg. A72

#### 7739 AVENUE C ST

<u>Year</u>	<u>Uses</u>	<u>Source</u>	
2000	NP	Cole Information Services	Image pg. A10
1980	Rodriguez Manuela Mrs	R. L. Polk Co.	Image pg. A32
1968	VACANT	R. L. Polk Co.	Image pg. A72

#### 7741 AVENUE C ST

<u>Year</u>	<u>Uses</u>	<u>Source</u>	
2000	NP	Cole Information Services	Image pg. A10
1968	GRIFFITH RUTH	R. L. Polk Co.	Image pg. A72

## FINDINGS

### 7746 AVENUE C ST

<u>Year</u>	<u>Uses</u>	<u>Source</u>	
2000	F Vilianueva	Cole Information Services	Image pg. A10

### 7760 AVENUE C ST

<u>Year</u>	<u>Uses</u>	<u>Source</u>	
2000	Carmen Flores	Cole Information Services	Image pg. A10

### 7801 AVENUE C ST

<u>Year</u>	<u>Uses</u>	<u>Source</u>	
2000	Dora Rodriguez	Cole Information Services	Image pg. A10
1980	Chapa Juan	R. L. Polk Co.	Image pg. A32
1968	MADRID REGIND	R. L. Polk Co.	Image pg. A72

### 7802 AVENUE C ST

<u>Year</u>	<u>Uses</u>	<u>Source</u>	
2000	Maria R Capetillo	Cole Information Services	Image pg. A10
	Cecilio Capetillo	Cole Information Services	Image pg. A10

### 7805 AVENUE C ST

<u>Year</u>	<u>Uses</u>	<u>Source</u>	
2000	NP	Cole Information Services	Image pg. A10
1980	Ramos Felipe	R. L. Polk Co.	Image pg. A32
1968	TREVIND SALOME R	R. L. Polk Co.	Image pg. A72

### 7809 AVENUE C ST

<u>Year</u>	<u>Uses</u>	<u>Source</u>	
1968	HANCOCK ETTA L MRS S	R. L. Polk Co.	Image pg. A72

### 7813 AVENUE C ST

<u>Year</u>	<u>Uses</u>	<u>Source</u>	
2000	Garcia Body Shop	Cole Information Services	Image pg. A10
1980	Rio Grande Tile Co	R. L. Polk Co.	Image pg. A32

### 7814 AVENUE C ST

<u>Year</u>	<u>Uses</u>	<u>Source</u>	
2000	Gilberto Beriatez	Cole Information Services	Image pg. A10

### 7818 AVENUE C ST

<u>Year</u>	<u>Uses</u>	<u>Source</u>	
2000	Daphne Dias	Cole Information Services	Image pg. A10

## FINDINGS

### 7821 AVENUE C ST

<u>Year</u>	<u>Uses</u>	<u>Source</u>	
2000	NP	Cole Information Services	Image pg. A10
1980	Vara Pedro Z	R. L. Polk Co.	Image pg. A32
1968	VARA PEDRO Z	R. L. Polk Co.	Image pg. A72

### 7822 AVENUE C ST

<u>Year</u>	<u>Uses</u>	<u>Source</u>	
2000	Cecilia Berumen	Cole Information Services	Image pg. A10

### 7825 AVENUE C ST

<u>Year</u>	<u>Uses</u>	<u>Source</u>	
1968	VACANT	R. L. Polk Co.	Image pg. A72

### 7826 AVENUE C ST

<u>Year</u>	<u>Uses</u>	<u>Source</u>	
2000	Marco A Diaz	Cole Information Services	Image pg. A10

### 7829 AVENUE C ST

<u>Year</u>	<u>Uses</u>	<u>Source</u>	
2000	Arthur R Guillen	Cole Information Services	Image pg. A10
1980	No Return	R. L. Polk Co.	Image pg. A32
1968	MARTINEZ RUBEN G	R. L. Polk Co.	Image pg. A72

### 7831 AVENUE C ST

<u>Year</u>	<u>Uses</u>	<u>Source</u>	
2000	NP	Cole Information Services	Image pg. A10
1980	Garza Alfredo	R. L. Polk Co.	Image pg. A32
1968	AGUILAR PHILLIP S A	R. L. Polk Co.	Image pg. A72

### 7834 AVENUE C ST

<u>Year</u>	<u>Uses</u>	<u>Source</u>	
2000	Ludivina Gomez	Cole Information Services	Image pg. A10

### 7835 AVENUE C ST

<u>Year</u>	<u>Uses</u>	<u>Source</u>	
2000	NP	Cole Information Services	Image pg. A10
1980	Quinones Alfonso	R. L. Polk Co.	Image pg. A32

### 7842 AVENUE C ST

<u>Year</u>	<u>Uses</u>	<u>Source</u>	
2000	Maria G Garcia	Cole Information Services	Image pg. A10

## FINDINGS

### 7843 AVENUE C ST

<u>Year</u>	<u>Uses</u>	<u>Source</u>	
2000	NP	Cole Information Services	Image pg. A10
1980	Quinones Asuncion R	R. L. Polk Co.	Image pg. A32
1968	DUINONES ASUNCION R	R. L. Polk Co.	Image pg. A72

### 7845 AVENUE C ST

<u>Year</u>	<u>Uses</u>	<u>Source</u>	
1968	MORROW BERT H	R. L. Polk Co.	Image pg. A72

### 7850 AVENUE C ST

<u>Year</u>	<u>Uses</u>	<u>Source</u>	
2000	Maria L Hernandez	Cole Information Services	Image pg. A10

### 7901 AVENUE C ST

<u>Year</u>	<u>Uses</u>	<u>Source</u>	
2000	Margarita Morales	Cole Information Services	Image pg. A10
1980	Iazaguirre Carloe	R. L. Polk Co.	Image pg. A32
1968	PICAZO RITO	R. L. Polk Co.	Image pg. A72

### 7902 AVENUE C ST

<u>Year</u>	<u>Uses</u>	<u>Source</u>	
2000	Elena Legorreta	Cole Information Services	Image pg. A10
	B Legorreta	Cole Information Services	Image pg. A10

### 7906 AVENUE C ST

<u>Year</u>	<u>Uses</u>	<u>Source</u>	
2000	Noel Aviles	Cole Information Services	Image pg. A10

### 7909 AVENUE C ST

<u>Year</u>	<u>Uses</u>	<u>Source</u>	
2000	Apartments	Cole Information Services	Image pg. A10
	Delfino J Gonzalez	Cole Information Services	Image pg. A10
1968	VACANT	R. L. Polk Co.	Image pg. A72

### 7910 AVENUE C ST

<u>Year</u>	<u>Uses</u>	<u>Source</u>	
2000	Diana Tran	Cole Information Services	Image pg. A10

### 7911 AVENUE C ST

<u>Year</u>	<u>Uses</u>	<u>Source</u>	
2000	NP	Cole Information Services	Image pg. A10

## FINDINGS

<u>Year</u>	<u>Uses</u>	<u>Source</u>	
1980	Loyaro Robt	R. L. Polk Co.	Image pg. A32
1968	HARPER MIKE	R. L. Polk Co.	Image pg. A72

### 7917 AVENUE C ST

<u>Year</u>	<u>Uses</u>	<u>Source</u>	
2000	NP	Cole Information Services	Image pg. A10
1980	Mendoza Teresa Mrs	R. L. Polk Co.	Image pg. A32
1968	MENDOZA TERESA MRS	R. L. Polk Co.	Image pg. A72

### 7919 AVENUE C ST

<u>Year</u>	<u>Uses</u>	<u>Source</u>	
2000	NP	Cole Information Services	Image pg. A10
1980	Adams John	R. L. Polk Co.	Image pg. A32
1968	ADAMS JOHN L 0 a	R. L. Polk Co.	Image pg. A72

### 7921 AVENUE C ST

<u>Year</u>	<u>Uses</u>	<u>Source</u>	
2000	C Martinez	Cole Information Services	Image pg. A10
1980	Rodriguez Marcos	R. L. Polk Co.	Image pg. A32
1968	RODRIGUEZ MARCOS 5 a	R. L. Polk Co.	Image pg. A72

### 7923 AVENUE C ST

<u>Year</u>	<u>Uses</u>	<u>Source</u>	
2000	NP	Cole Information Services	Image pg. A10
1980	Deleon H Omero	R. L. Polk Co.	Image pg. A32
1968	RENA ROMAN	R. L. Polk Co.	Image pg. A72

## AVENUE G

### 7814 AVENUE G

<u>Year</u>	<u>Uses</u>	<u>Source</u>	
1930	Vacant	Morrison and Fourmy Directory Co.	Image pg. A140

### 7820 AVENUE G

<u>Year</u>	<u>Uses</u>	<u>Source</u>	
1930	Chantz C L	Morrison and Fourmy Directory Co.	Image pg. A140

### 7928 AVENUE G

<u>Year</u>	<u>Uses</u>	<u>Source</u>	
1930	Putnam F E	Morrison and Fourmy Directory Co.	Image pg. A140

## FINDINGS

### **AVENUE J**

#### **7802 AVENUE J**

<b><u>Year</u></b>	<b><u>Uses</u></b>	<b><u>Source</u></b>	
1926	Magallanes Marin	Morrison and Fourmy Directory Co.	Image pg. A145
	Alvarez Esteban	Morrison and Fourmy Directory Co.	Image pg. A145

#### **7811 AVENUE J**

<b><u>Year</u></b>	<b><u>Uses</u></b>	<b><u>Source</u></b>	
1926	Heredia M T gro	Morrison and Fourmy Directory Co.	Image pg. A145

#### **7828 AVENUE J**

<b><u>Year</u></b>	<b><u>Uses</u></b>	<b><u>Source</u></b>	
1926	Traco Cruz	Morrison and Fourmy Directory Co.	Image pg. A145
	Vasques Andres	Morrison and Fourmy Directory Co.	Image pg. A145

### **AVENUE K**

#### **7830 AVENUE K**

<b><u>Year</u></b>	<b><u>Uses</u></b>	<b><u>Source</u></b>	
1921	Sellers T C	Morrison and Fourmy Directory Co.	Image pg. A154

### **B**

#### **7722 B**

<b><u>Year</u></b>	<b><u>Uses</u></b>	<b><u>Source</u></b>	
1993	GARC T	Southwestern Bell Telephone Company	
	SAUCEDA Enrique	Southwestern Bell Telephone Company	

#### **7732 B**

<b><u>Year</u></b>	<b><u>Uses</u></b>	<b><u>Source</u></b>	
1926	Warren W H	Morrison and Fourmy Directory Co.	Image pg. A146

#### **7738 B**

<b><u>Year</u></b>	<b><u>Uses</u></b>	<b><u>Source</u></b>	
1926	Milligan B S	Morrison and Fourmy Directory Co.	Image pg. A146

#### **7740 B**

<b><u>Year</u></b>	<b><u>Uses</u></b>	<b><u>Source</u></b>	
1926	Walker R T	Morrison and Fourmy Directory Co.	Image pg. A146

## FINDINGS

### 7802 B

<u>Year</u>	<u>Uses</u>	<u>Source</u>	
1926	Mc Millian L A	Morrison and Fourmy Directory Co.	Image pg. A146

### 7818 B

<u>Year</u>	<u>Uses</u>	<u>Source</u>	
1926	Wooley J A	Morrison and Fourmy Directory Co.	Image pg. A146

### 7822 B

<u>Year</u>	<u>Uses</u>	<u>Source</u>	
1993	MARTINEZ Niva	Southwestern Bell Telephone Company	
1926	De Ryk John	Morrison and Fourmy Directory Co.	Image pg. A146

### 7828 B

<u>Year</u>	<u>Uses</u>	<u>Source</u>	
1926	Watson O D	Morrison and Fourmy Directory Co.	Image pg. A146
	Brinkman E F	Morrison and Fourmy Directory Co.	Image pg. A146

### 7832 B

<u>Year</u>	<u>Uses</u>	<u>Source</u>	
1926	Watson W H	Morrison and Fourmy Directory Co.	Image pg. A146

### 7838 B

<u>Year</u>	<u>Uses</u>	<u>Source</u>	
1926	Baldinger F A	Morrison and Fourmy Directory Co.	Image pg. A146

### 7902 B

<u>Year</u>	<u>Uses</u>	<u>Source</u>	
1926	Torkilsen O C	Morrison and Fourmy Directory Co.	Image pg. A146

### 7904 B

<u>Year</u>	<u>Uses</u>	<u>Source</u>	
1926	Hunter J R	Morrison and Fourmy Directory Co.	Image pg. A146

### 7910 B

<u>Year</u>	<u>Uses</u>	<u>Source</u>	
1926	Hinkle E L	Morrison and Fourmy Directory Co.	Image pg. A146

### 7912 B

<u>Year</u>	<u>Uses</u>	<u>Source</u>	
1926	Donaldson J W	Morrison and Fourmy Directory Co.	Image pg. A146

## FINDINGS

### 7921 B

<u>Year</u>	<u>Uses</u>	<u>Source</u>	
1926	Jones Mack	Morrison and Fourmy Directory Co.	Image pg. A146

### 7922 B

<u>Year</u>	<u>Uses</u>	<u>Source</u>	
1993	FONSECA Louis	Southwestern Bell Telephone Company	
	FONSECA Louis J	Southwestern Bell Telephone Company	
1926	Ramakers L C	Morrison and Fourmy Directory Co.	Image pg. A146

### 7923 B

<u>Year</u>	<u>Uses</u>	<u>Source</u>	
1926	Villereal Doniciano	Morrison and Fourmy Directory Co.	Image pg. A146

### 7924 B

<u>Year</u>	<u>Uses</u>	<u>Source</u>	
1926	Thomnpson W S	Morrison and Fourmy Directory Co.	Image pg. A146

### B AVE

#### 7922 B AVE

<u>Year</u>	<u>Uses</u>	<u>Source</u>
1994	FONSECA, LOUIS J	Cole Information Services

### B ETAIRE BLVD

#### 7912 B ETAIRE BLVD

<u>Year</u>	<u>Uses</u>	<u>Source</u>
1993	DENBY Sunae	Southwestern Bell Telephone Company

### B MNONITE RD

#### 7830 B MNONITE RD

<u>Year</u>	<u>Uses</u>	<u>Source</u>
1993	BRANCATO Susan M	Southwestern Bell Telephone Company

### B ST

#### 7720 B ST

<u>Year</u>	<u>Uses</u>	<u>Source</u>
1994	BENAVIDES, ANNA G	Cole Information Services



## FINDINGS

### 7726 B ST

<u>Year</u>	<u>Uses</u>	<u>Source</u>
1994	RODRIGUEZ, HECTOR	Cole Information Services

### 7732 B ST

<u>Year</u>	<u>Uses</u>	<u>Source</u>
1994	PALOMO, RAUL	Cole Information Services

### 7738 B ST

<u>Year</u>	<u>Uses</u>	<u>Source</u>
1994	DIAZ, VICTOR A	Cole Information Services

### 7922 B ST

<u>Year</u>	<u>Uses</u>	<u>Source</u>
1994	FONSECA, LOUIS	Cole Information Services

### BA BKSIDE DR

#### 7830 BA BKSIDE DR

<u>Year</u>	<u>Uses</u>	<u>Source</u>
1993	SHULMAN Jule S J OD	Southwestern Bell Telephone Company

### BALTIMORE AVE

#### 7731 BALTIMORE AVE

<u>Year</u>	<u>Uses</u>	<u>Source</u>	
1926	7723 Kalinowski Walter	Morrison and Fourmy Directory Co.	Image pg. A147

#### 7732 BALTIMORE AVE

<u>Year</u>	<u>Uses</u>	<u>Source</u>	
1986	Coronado Robt	R. L. Polk Co.	Image pg. A17
1980	Lew Hugh	R. L. Polk Co.	Image pg. A33
1975	Lew Hugh d	R. L. Polk Co.	Image pg. A39
1971	Lew Hugh	R. L. Polk Co.	Image pg. A66
1968	LEW HUGH G	R. L. Polk Co.	Image pg. A73
1962	Lew Hugh	R. L. Polk Co.	Image pg. A80
1956	Lew Hugh	Morrison and Fourmy Directory Co.	
1953	Baldwin John D	Morrison and Fourmy Directory Co.	Image pg. A94
1948	Baldwin John D	Morrison and Fourmy Directory Co.	Image pg. A102
1944	Baldwin John D	Morrison and Fourmy Directory Co.	Image pg. A113
1940	Baldwin John D	Morrison and Fourmy Directory Co.	Image pg. A121

## FINDINGS

<u>Year</u>	<u>Uses</u>	<u>Source</u>	
1935	Baldwin J D	Morrison and Fourmy Directory Co.	Image pg. A127
1930	Sappington J A	Morrison and Fourmy Directory Co.	Image pg. A141
1926	Lee E P	Morrison and Fourmy Directory Co.	Image pg. A147

### 7733 BALTIMORE AVE

<u>Year</u>	<u>Uses</u>	<u>Source</u>	
1975	Ramos Joe	R. L. Polk Co.	Image pg. A39
1971	Vacant	R. L. Polk Co.	Image pg. A66
1968	VACANT	R. L. Polk Co.	Image pg. A73
	MARTINEZ R	R. L. Polk Co.	Image pg. A73
	MARTINEZ R	R. L. Polk Co.	Image pg. A73
	VACANT	R. L. Polk Co.	Image pg. A73
1962	Bergen Nancy Mrs	R. L. Polk Co.	Image pg. A80
1956	Brewer Wesley C	Morrison and Fourmy Directory Co.	
1953	HEdwards Allen H	Morrison and Fourmy Directory Co.	Image pg. A94
1948	Burgan Harper RH	Morrison and Fourmy Directory Co.	Image pg. A102
1944	Rowland David L	Morrison and Fourmy Directory Co.	Image pg. A113
1940	Douglas Rex r	Morrison and Fourmy Directory Co.	Image pg. A121
1935	Davis EI E Mrs	Morrison and Fourmy Directory Co.	Image pg. A127
1930	Luce H A	Morrison and Fourmy Directory Co.	Image pg. A141

### 7734 BALTIMORE AVE

<u>Year</u>	<u>Uses</u>	<u>Source</u>	
1986	Mercado Jose	R. L. Polk Co.	Image pg. A17
1980	Mercado Jose	R. L. Polk Co.	Image pg. A33
1975	Mercado Jose	R. L. Polk Co.	Image pg. A39
1971	Henderson Vera J Mrs	R. L. Polk Co.	Image pg. A66
1968	HENDERSON VERA J MRS	R. L. Polk Co.	Image pg. A73
1962	Henderson Wm C	R. L. Polk Co.	Image pg. A80

### 7735 BALTIMORE AVE

<u>Year</u>	<u>Uses</u>	<u>Source</u>	
1980	Cordova Gilbert G	R. L. Polk Co.	Image pg. A33
1975	Cordova Gilbert G	R. L. Polk Co.	Image pg. A39
1971	Cordova Gilbert G	R. L. Polk Co.	Image pg. A66
1968	CORDOVA GILBERT G B	R. L. Polk Co.	Image pg. A73
1962	Cordova Gilbert	R. L. Polk Co.	Image pg. A80
1956	Langston Walton H jr	Morrison and Fourmy Directory Co.	
1953	Langston Walton H jr	Morrison and Fourmy Directory Co.	Image pg. A94

## FINDINGS

<u>Year</u>	<u>Uses</u>	<u>Source</u>	
1948	Langston Walton H jr	Morrison and Fourmy Directory Co.	Image pg. A102
1944	Walker Jas D	Morrison and Fourmy Directory Co.	Image pg. A113
1940	Walker Wm E	Morrison and Fourmy Directory Co.	Image pg. A121
1935	Walker W E	Morrison and Fourmy Directory Co.	Image pg. A127
1930	Arnaud Ida Mrs	Morrison and Fourmy Directory Co.	Image pg. A141

### 7736 BALTIMORE AVE

<u>Year</u>	<u>Uses</u>	<u>Source</u>	
1986	Cordova Gilbert G	R. L. Polk Co.	Image pg. A17

### 7742 BALTIMORE AVE

<u>Year</u>	<u>Uses</u>	<u>Source</u>	
1986	Rodriguez Elias	R. L. Polk Co.	Image pg. A17
1980	Rodriguez Elias	R. L. Polk Co.	Image pg. A33
1975	Gonzales Guadalupe V	R. L. Polk Co.	Image pg. A39
1971	Gonzales Guadalupe V	R. L. Polk Co.	Image pg. A66
1968	DURANT EDWIN K B	R. L. Polk Co.	Image pg. A73
1962	Durant Edwin K	R. L. Polk Co.	Image pg. A80
1956	DuRant Edkin K	Morrison and Fourmy Directory Co.	
1953	Du Rant Edwin Koo	Morrison and Fourmy Directory Co.	Image pg. A94
1948	Du Rant Edwini K	Morrison and Fourmy Directory Co.	Image pg. A102
1944	Du Rant Edwin K	Morrison and Fourmy Directory Co.	Image pg. A113
1940	Du Rant Edwin K	Morrison and Fourmy Directory Co.	Image pg. A121
1935	Du Rant E K	Morrison and Fourmy Directory Co.	Image pg. A127
1930	Durant E K	Morrison and Fourmy Directory Co.	Image pg. A141

### 7743 BALTIMORE AVE

<u>Year</u>	<u>Uses</u>	<u>Source</u>	
1986	Gonzalez Leopoldo	R. L. Polk Co.	Image pg. A17
1980	Camp Martha Mrs	R. L. Polk Co.	Image pg. A33
1975	Camp Martha Mrs	R. L. Polk Co.	Image pg. A39
1971	Camp Martha Mrs	R. L. Polk Co.	Image pg. A66
1968	CAMP LAURENCE O a	R. L. Polk Co.	Image pg. A73
1962	Camp Laurence D	R. L. Polk Co.	Image pg. A80
1956	No return	Morrison and Fourmy Directory Co.	
1953	Dwiggins Raymond J	Morrison and Fourmy Directory Co.	Image pg. A94
1948	Williams Allen B	Morrison and Fourmy Directory Co.	Image pg. A102
1944	Davidson Van Buren	Morrison and Fourmy Directory Co.	Image pg. A113
1940	Brandin Jas W	Morrison and Fourmy Directory Co.	Image pg. A121

## FINDINGS

<u>Year</u>	<u>Uses</u>	<u>Source</u>	
1935	Mullican D C	Morrison and Fourmy Directory Co.	Image pg. A127

### 7747 BALTIMORE AVE

<u>Year</u>	<u>Uses</u>	<u>Source</u>	
1986	No Return	R. L. Polk Co.	Image pg. A17
1980	Hartley Sam	R. L. Polk Co.	Image pg. A33
1975	Hartley Sam	R. L. Polk Co.	Image pg. A39
1971	Hartley Sam	R. L. Polk Co.	Image pg. A66
1968	POESCHE MARY	R. L. Polk Co.	Image pg. A73
1962	Cockrell Thos E	R. L. Polk Co.	Image pg. A80
1956	Ross Joe	Morrison and Fourmy Directory Co.	
1953	Vacant	Morrison and Fourmy Directory Co.	Image pg. A94
1948	Boyd Gerald W	Morrison and Fourmy Directory Co.	Image pg. A102
1944	Goldstein Barney	Morrison and Fourmy Directory Co.	Image pg. A113
1940	Goldstein Barney	Morrison and Fourmy Directory Co.	Image pg. A121

### 7748 BALTIMORE AVE

<u>Year</u>	<u>Uses</u>	<u>Source</u>	
1986	Davila Roberto	R. L. Polk Co.	Image pg. A17
1980	Davila Roberto	R. L. Polk Co.	Image pg. A33
1975	Cordova Hilberto	R. L. Polk Co.	Image pg. A39
1971	Cordova Hilberto	R. L. Polk Co.	Image pg. A66
1968	TAYLOR JOE A B	R. L. Polk Co.	Image pg. A73
1962	Kobles Joe G	R. L. Polk Co.	Image pg. A80
1956	No return	Morrison and Fourmy Directory Co.	
1953	Raney Ira D	Morrison and Fourmy Directory Co.	Image pg. A94
1948	Smith Frank G	Morrison and Fourmy Directory Co.	Image pg. A102
1940	Patrick W Carroll	Morrison and Fourmy Directory Co.	Image pg. A121
1935	Hill H L	Morrison and Fourmy Directory Co.	Image pg. A127
1930	Houston J T	Morrison and Fourmy Directory Co.	Image pg. A141

### 7749 BALTIMORE AVE

<u>Year</u>	<u>Uses</u>	<u>Source</u>	
1986	Porche M J	R. L. Polk Co.	Image pg. A17
1980	Porche Morris J	R. L. Polk Co.	Image pg. A33
1975	Porche Morris J	R. L. Polk Co.	Image pg. A39
1971	Porche Morris J	R. L. Polk Co.	Image pg. A66
1968	PARCHE MORRIS J	R. L. Polk Co.	Image pg. A73
1962	WParche M J	R. L. Polk Co.	Image pg. A80

## FINDINGS

<u>Year</u>	<u>Uses</u>	<u>Source</u>	
1956	Armour Jas W	Morrison and Fourmy Directory Co.	
1953	Armour Jas W	Morrison and Fourmy Directory Co.	Image pg. A94
1948	Di Rant Geo H	Morrison and Fourmy Directory Co.	Image pg. A102
1944	Kunz Louis J	Morrison and Fourmy Directory Co.	Image pg. A113
1940	Carnett John W	Morrison and Fourmy Directory Co.	Image pg. A121
	S 78th intersects	Morrison and Fourmy Directory Co.	Image pg. A121

### 7801 BALTIMORE AVE

<u>Year</u>	<u>Uses</u>	<u>Source</u>	
1986	San Miguel Logina	R. L. Polk Co.	Image pg. A17
1980	San Miguel M	R. L. Polk Co.	Image pg. A33
1975	Flores Geronimo	R. L. Polk Co.	Image pg. A39
1971	Flores Geronimo	R. L. Polk Co.	Image pg. A66
1968	HAM JAMES L	R. L. Polk Co.	Image pg. A73
1962	Ham James	R. L. Polk Co.	Image pg. A80
1956	Danners Marine Guard Service Inc wtchmn serv	Morrison and Fourmy Directory Co.	
1953	Danners Marine Guard	Morrison and Fourmy Directory Co.	Image pg. A94
	Service	Morrison and Fourmy Directory Co.	Image pg. A94
1948	Danner Dewey D	Morrison and Fourmy Directory Co.	Image pg. A102
1944	Vacant	Morrison and Fourmy Directory Co.	Image pg. A113
1940	Hansen Hans E	Morrison and Fourmy Directory Co.	Image pg. A121
1935	Hansen H E	Morrison and Fourmy Directory Co.	Image pg. A127
1930	Hansen H E	Morrison and Fourmy Directory Co.	Image pg. A141
1926	Braden H J	Morrison and Fourmy Directory Co.	Image pg. A147
1921	Hansen H B	Morrison and Fourmy Directory Co.	Image pg. A155

### 7802 BALTIMORE AVE

<u>Year</u>	<u>Uses</u>	<u>Source</u>	
1986	Mayberry Van C	R. L. Polk Co.	Image pg. A17
1980	Mayberry Van C	R. L. Polk Co.	Image pg. A33
1975	Mayberry Van C	R. L. Polk Co.	Image pg. A39
1971	Mayberry Van C	R. L. Polk Co.	Image pg. A66
1968	MAYRERRY VAN C B t	R. L. Polk Co.	Image pg. A73
1962	Mayberry Van C B	R. L. Polk Co.	Image pg. A80
1956	Myberry Van C	Morrison and Fourmy Directory Co.	
1953	Mayberry Van C	Morrison and Fourmy Directory Co.	Image pg. A94
1948	Mayberry Van CH	Morrison and Fourmy Directory Co.	Image pg. A102
1944	Conerly Chas H	Morrison and Fourmy Directory Co.	Image pg. A113

## FINDINGS

<u>Year</u>	<u>Uses</u>	<u>Source</u>	
1940	Warner Margt Mrs	Morrison and Fourmy Directory Co.	Image pg. A121
1935	Warner F E	Morrison and Fourmy Directory Co.	Image pg. A127
1930	Leonard P H	Morrison and Fourmy Directory Co.	Image pg. A141
1926	Parson H H	Morrison and Fourmy Directory Co.	Image pg. A147
1921	Parsons Herman	Morrison and Fourmy Directory Co.	Image pg. A155

### 7803 BALTIMORE AVE

<u>Year</u>	<u>Uses</u>	<u>Source</u>	
1921	Vacant	Morrison and Fourmy Directory Co.	Image pg. A155

### 7805 BALTIMORE AVE

<u>Year</u>	<u>Uses</u>	<u>Source</u>	
1986	Ramnirez Alberto	R. L. Polk Co.	Image pg. A17
1980	Salinas Alejandro M	R. L. Polk Co.	Image pg. A33
1975	Salinas Alejandro M	R. L. Polk Co.	Image pg. A39
1971	Salinas Alejandro M	R. L. Polk Co.	Image pg. A66
1968	RAWLINSON BILLINGTON	R. L. Polk Co.	Image pg. A73
1962	Myers Rachel N Mrs	R. L. Polk Co.	Image pg. A80
1956	Vacant	Morrison and Fourmy Directory Co.	
	Myers Rachel M Mrs	Morrison and Fourmy Directory Co.	
1953	Bowers Wayno V	Morrison and Fourmy Directory Co.	Image pg. A94
1948	Conley Chas A	Morrison and Fourmy Directory Co.	Image pg. A102
1944	Myers Harry	Morrison and Fourmy Directory Co.	Image pg. A113
1940	Myers Harry	Morrison and Fourmy Directory Co.	Image pg. A121
1935	Myers Harry	Morrison and Fourmy Directory Co.	Image pg. A127
1930	Myers Harry	Morrison and Fourmy Directory Co.	Image pg. A141
1926	Myers Harry	Morrison and Fourmy Directory Co.	Image pg. A147

### 7806 BALTIMORE AVE

<u>Year</u>	<u>Uses</u>	<u>Source</u>	
1986	Pena Noe	R. L. Polk Co.	Image pg. A17
1980	Sanchez Mario	R. L. Polk Co.	Image pg. A33
1975	Vacant	R. L. Polk Co.	Image pg. A39
1971	Shannon Floyd I	R. L. Polk Co.	Image pg. A66
1968	SAMMONA FLOYD	R. L. Polk Co.	Image pg. A73
1962	Davis Murl G	R. L. Polk Co.	Image pg. A80
1956	Bowles Lee C	Morrison and Fourmy Directory Co.	
1953	Bowles Lee C	Morrison and Fourmy Directory Co.	Image pg. A94
1948	Muckelroy Jesse H	Morrison and Fourmy Directory Co.	Image pg. A102

## FINDINGS

<u>Year</u>	<u>Uses</u>	<u>Source</u>	
1944	Burns Billy Mrs	Morrison and Fourmy Directory Co.	Image pg. A113
1940	Tippit Louis J	Morrison and Fourmy Directory Co.	Image pg. A121
	Cox Robt L	Morrison and Fourmy Directory Co.	Image pg. A121
1935	Hollingsworth C J	Morrison and Fourmy Directory Co.	Image pg. A127
1930	Tipps A C	Morrison and Fourmy Directory Co.	Image pg. A141
1926	Reynolds J H	Morrison and Fourmy Directory Co.	Image pg. A147

### 7807 BALTIMORE AVE

<u>Year</u>	<u>Uses</u>	<u>Source</u>	
1986	Vacant	R. L. Polk Co.	Image pg. A17
1980	Garcia Dionisio	R. L. Polk Co.	Image pg. A33
1975	Romero Guadalupe	R. L. Polk Co.	Image pg. A39
1971	Salazar Boli	R. L. Polk Co.	Image pg. A66
1968	VASQUEZ ELVIRA MRS B	R. L. Polk Co.	Image pg. A73
1962	Vasquez Elvira Mrs	R. L. Polk Co.	Image pg. A80
1956	Vasquez Alfred	Morrison and Fourmy Directory Co.	
1953	Dees John R	Morrison and Fourmy Directory Co.	Image pg. A94
1948	Hickman Jas W	Morrison and Fourmy Directory Co.	Image pg. A102
1944	Boatwright Luther	Morrison and Fourmy Directory Co.	Image pg. A113
	Kelly Mitchell	Morrison and Fourmy Directory Co.	Image pg. A113
1940	Croft Clint	Morrison and Fourmy Directory Co.	Image pg. A121
1935	Gamble M P Mrs	Morrison and Fourmy Directory Co.	Image pg. A127
1930	Foster J A	Morrison and Fourmy Directory Co.	Image pg. A141
1926	Collins W W	Morrison and Fourmy Directory Co.	Image pg. A147

### 7808 BALTIMORE AVE

<u>Year</u>	<u>Uses</u>	<u>Source</u>	
1921	Davison D C	Morrison and Fourmy Directory Co.	Image pg. A155

### 7810 BALTIMORE AVE

<u>Year</u>	<u>Uses</u>	<u>Source</u>	
1986	Vacant	R. L. Polk Co.	Image pg. A17
	W Vacant	R. L. Polk Co.	Image pg. A17
1980	Torres Poblo	R. L. Polk Co.	Image pg. A33
	AWenses Consuelo	R. L. Polk Co.	Image pg. A33
1975	Cantera Santos	R. L. Polk Co.	Image pg. A39
	Garzas Fela	R. L. Polk Co.	Image pg. A39
1971	Valdez Henry	R. L. Polk Co.	Image pg. A66
	Fisk Johnny J	R. L. Polk Co.	Image pg. A66

## FINDINGS

<u>Year</u>	<u>Uses</u>	<u>Source</u>	
1968	GORDON DONALD	R. L. Polk Co.	Image pg. A73
	MC KSNZIE R W	R. L. Polk Co.	Image pg. A73
	VACANT	R. L. Polk Co.	Image pg. A73
1962	Edwards James L	R. L. Polk Co.	Image pg. A80
1956	Isbell Charlie B	Morrison and Fourmy Directory Co.	
	Vacant	Morrison and Fourmy Directory Co.	
1953	Reld Elmer G	Morrison and Fourmy Directory Co.	Image pg. A94
	Dunn Ben	Morrison and Fourmy Directory Co.	Image pg. A94
	Guthrie Ian B	Morrison and Fourmy Directory Co.	Image pg. A94
1948	Dowdy Tinnie	Morrison and Fourmy Directory Co.	Image pg. A102
	a Reid Elmer G	Morrison and Fourmy Directory Co.	Image pg. A102
1944	Dowdy Tinnie	Morrison and Fourmy Directory Co.	Image pg. A113
	Allen Chas W	Morrison and Fourmy Directory Co.	Image pg. A113
1940	Thompson John L	Morrison and Fourmy Directory Co.	Image pg. A121
	Cronk Ralph E	Morrison and Fourmy Directory Co.	Image pg. A121

### 7811 BALTIMORE AVE

<u>Year</u>	<u>Uses</u>	<u>Source</u>
1956	No return	Morrison and Fourmy Directory Co.

### 7814 BALTIMORE AVE

<u>Year</u>	<u>Uses</u>	<u>Source</u>	
1986	Garcia Hector	R. L. Polk Co.	Image pg. A17
	W Vacant	R. L. Polk Co.	Image pg. A17
1980	Ramirez Al	R. L. Polk Co.	Image pg. A33
	AMontemayor Espetacion	R. L. Polk Co.	Image pg. A33
1975	Luna Armando	R. L. Polk Co.	Image pg. A39
	Montemayor	R. L. Polk Co.	Image pg. A39
	Expectacion	R. L. Polk Co.	Image pg. A39
1971	Barrett Blair	R. L. Polk Co.	Image pg. A66
	Collins D E	R. L. Polk Co.	Image pg. A66
1968	ASHWORTH LLOYD	R. L. Polk Co.	Image pg. A73
	ASHWORTH JACK	R. L. Polk Co.	Image pg. A73
1962	Bedford Paul G	R. L. Polk Co.	Image pg. A80
	Shoemake Clabron B	R. L. Polk Co.	Image pg. A80
1956	No return	Morrison and Fourmy Directory Co.	
	Calltharp Janie	Morrison and Fourmy Directory Co.	
1953	Smart Hayden	Morrison and Fourmy Directory Co.	Image pg. A94
	Rion Thos P F	Morrison and Fourmy Directory Co.	Image pg. A94



## FINDINGS

<u>Year</u>	<u>Uses</u>	<u>Source</u>	
1948	Province John J	Morrison and Fourmy Directory Co.	Image pg. A102
1944	Moss Owen J	Morrison and Fourmy Directory Co.	Image pg. A113
	Reid Elmer G	Morrison and Fourmy Directory Co.	Image pg. A113
1940	Smithi Nannie L Mrs	Morrison and Fourmy Directory Co.	Image pg. A121
	eid Elmer G	Morrison and Fourmy Directory Co.	Image pg. A121
	Middough Byrd	Morrison and Fourmy Directory Co.	Image pg. A121
1935	APARTMENTS	Morrison and Fourmy Directory Co.	Image pg. A127
	Lovegow Ewell	Morrison and Fourmy Directory Co.	Image pg. A127
	Cook Jas	Morrison and Fourmy Directory Co.	Image pg. A127
	Bourke E B	Morrison and Fourmy Directory Co.	Image pg. A127
1930	Osburn Paul	Morrison and Fourmy Directory Co.	Image pg. A141
	Hill W A	Morrison and Fourmy Directory Co.	Image pg. A141
1926	Dinsdale E G	Morrison and Fourmy Directory Co.	Image pg. A147
1921	Vacant	Morrison and Fourmy Directory Co.	Image pg. A155

### 7815 BALTIMORE AVE

<u>Year</u>	<u>Uses</u>	<u>Source</u>	
1986	Apartments	R. L. Polk Co.	Image pg. A17
	Ramirez Rolando	R. L. Polk Co.	Image pg. A17
	Ruiz Jose	R. L. Polk Co.	Image pg. A17
	Vacant	R. L. Polk Co.	Image pg. A17
	Vacant	R. L. Polk Co.	Image pg. A17
	Peralez Alfredo	R. L. Polk Co.	Image pg. A17
	Vacant	R. L. Polk Co.	Image pg. A17
1980	Apartments	R. L. Polk Co.	Image pg. A33
	Peralez Alfredo	R. L. Polk Co.	Image pg. A33
	Harris Alma L	R. L. Polk Co.	Image pg. A33
	Murillo Pedro	R. L. Polk Co.	Image pg. A33
	Onato Pedro	R. L. Polk Co.	Image pg. A33
1975	Apartments	R. L. Polk Co.	Image pg. A39
	Perales Alfredo	R. L. Polk Co.	Image pg. A39
	Vacant	R. L. Polk Co.	Image pg. A39
	Vacant	R. L. Polk Co.	Image pg. A39
	Vacant	R. L. Polk Co.	Image pg. A39
1971	Apartments	R. L. Polk Co.	Image pg. A66
	No Return	R. L. Polk Co.	Image pg. A66
	No Return	R. L. Polk Co.	Image pg. A66
	No Return	R. L. Polk Co.	Image pg. A66
	No Return	R. L. Polk Co.	Image pg. A66

## FINDINGS

<u>Year</u>	<u>Uses</u>	<u>Source</u>	
1968	SANCHES PETE W	R. L. Polk Co.	Image pg. A73
	VACANT	R. L. Polk Co.	Image pg. A73
	SANCHEZ RAY	R. L. Polk Co.	Image pg. A73
	VACANT	R. L. Polk Co.	Image pg. A73
	VACANT	R. L. Polk Co.	Image pg. A73
1962	Vacant	R. L. Polk Co.	Image pg. A80
	rear Lane Clifford G	R. L. Polk Co.	Image pg. A80
1956	Apartments	Morrison and Fourmy Directory Co.	
	Jones Charlie	Morrison and Fourmy Directory Co.	
	Taylor Gus	Morrison and Fourmy Directory Co.	
	Barber J T	Morrison and Fourmy Directory Co.	
	Vacant	Morrison and Fourmy Directory Co.	
	Taylor Arth J	Morrison and Fourmy Directory Co.	
	Briley Billy	Morrison and Fourmy Directory Co.	
1953	Apartments furnished	Morrison and Fourmy Directory Co.	Image pg. A94
1948	Ready Randolph D	Morrison and Fourmy Directory Co.	Image pg. A102
1944	Ready Randolph D	Morrison and Fourmy Directory Co.	Image pg. A113
	Gallaher Paul M	Morrison and Fourmy Directory Co.	Image pg. A113
	Boles Nevin E	Morrison and Fourmy Directory Co.	Image pg. A113
1940	Ready Randolph D	Morrison and Fourmy Directory Co.	Image pg. A121
	Guy Edw H	Morrison and Fourmy Directory Co.	Image pg. A121
1935	Mullican Wm	Morrison and Fourmy Directory Co.	Image pg. A127

### 7816 BALTIMORE AVE

<u>Year</u>	<u>Uses</u>	<u>Source</u>	
1921	Bodrigo Henry	Morrison and Fourmy Directory Co.	Image pg. A155

### 7817 BALTIMORE AVE

<u>Year</u>	<u>Uses</u>	<u>Source</u>	
1921	Vacant	Morrison and Fourmy Directory Co.	Image pg. A155

### 7818 BALTIMORE AVE

<u>Year</u>	<u>Uses</u>	<u>Source</u>	
1986	Pardo Rosa	R. L. Polk Co.	Image pg. A17
1980	Rodriguez Richd	R. L. Polk Co.	Image pg. A33
1975	Garcia Guadalupe	R. L. Polk Co.	Image pg. A39
1971	Ainsworth Lunday	R. L. Polk Co.	Image pg. A66
1968	AINSWORTH LUNDAY	R. L. Polk Co.	Image pg. A73
1962	Stockton Fredk G B	R. L. Polk Co.	Image pg. A80

## FINDINGS

<u>Year</u>	<u>Uses</u>	<u>Source</u>	
1956	Stockton Fredk G	Morrison and Fourmy Directory Co.	
1953	Stockton Fredk Go	Morrison and Fourmy Directory Co.	Image pg. A94
1948	Stockton Fredk G	Morrison and Fourmy Directory Co.	Image pg. A102
1944	Stockton Fredk G plmbr	Morrison and Fourmy Directory Co.	Image pg. A113
1940	Stockton Fredk G A p Ilmhr	Morrison and Fourmy Directory Co.	Image pg. A121
1935	Lee T J	Morrison and Fourmy Directory Co.	Image pg. A127
	Stockton F G	Morrison and Fourmy Directory Co.	Image pg. A127
1930	Stockton F G	Morrison and Fourmy Directory Co.	Image pg. A141
1926	Stockton FG	Morrison and Fourmy Directory Co.	Image pg. A147

### 7819 BALTIMORE AVE

<u>Year</u>	<u>Uses</u>	<u>Source</u>	
1986	Mason Mary A Mrs	R. L. Polk Co.	Image pg. A17
1980	Mason Mary A Mrs	R. L. Polk Co.	Image pg. A33
1975	Mason Mary A Mrs	R. L. Polk Co.	Image pg. A39
1971	Mason Mary A Mrs	R. L. Polk Co.	Image pg. A66
1968	MASON MARY A MRS B t	R. L. Polk Co.	Image pg. A73
1962	Mason Mary A Mrs C	R. L. Polk Co.	Image pg. A80
1956	Mason Chas T	Morrison and Fourmy Directory Co.	
1953	Mason Chas T	Morrison and Fourmy Directory Co.	Image pg. A94
1948	Mason Chas PH	Morrison and Fourmy Directory Co.	Image pg. A102
1944	Mason Chas T	Morrison and Fourmy Directory Co.	Image pg. A113
1940	Mason Chas T	Morrison and Fourmy Directory Co.	Image pg. A121
1935	Mason C T	Morrison and Fourmy Directory Co.	Image pg. A127
1930	Mason C T	Morrison and Fourmy Directory Co.	Image pg. A141
1926	Mason C T	Morrison and Fourmy Directory Co.	Image pg. A147

### 7821 BALTIMORE AVE

<u>Year</u>	<u>Uses</u>	<u>Source</u>	
1986	Vacant	R. L. Polk Co.	Image pg. A17
1980	Ainaworth L E	R. L. Polk Co.	Image pg. A33
1975	Ainsworth L E	R. L. Polk Co.	Image pg. A39
1971	Rogers Porter F	R. L. Polk Co.	Image pg. A66
1968	ROGERS PORTER F B	R. L. Polk Co.	Image pg. A73
1962	Rogers Porter F	R. L. Polk Co.	Image pg. A80
1956	Rogers Porter F	Morrison and Fourmy Directory Co.	
1953	Rogers Porter F	Morrison and Fourmy Directory Co.	Image pg. A94
1948	Rogers Porter F	Morrison and Fourmy Directory Co.	Image pg. A102
1944	Rogers Porter F	Morrison and Fourmy Directory Co.	Image pg. A113

## FINDINGS

<u>Year</u>	<u>Uses</u>	<u>Source</u>	
1940	Rogers Porter F	Morrison and Fourmy Directory Co.	Image pg. A121
	Bourke Emmett	Morrison and Fourmy Directory Co.	Image pg. A121
1935	Rogers P F	Morrison and Fourmy Directory Co.	Image pg. A127

### 7822 BALTIMORE AVE

<u>Year</u>	<u>Uses</u>	<u>Source</u>	
1986	Garza Librado	R. L. Polk Co.	Image pg. A17
1980	Garza Librado	R. L. Polk Co.	Image pg. A33
1975	Garza Librado	R. L. Polk Co.	Image pg. A39
1971	Garza Librado	R. L. Polk Co.	Image pg. A66
1968	GARZA LIBRADO B S	R. L. Polk Co.	Image pg. A73
1962	Davison Susie O Mrs B	R. L. Polk Co.	Image pg. A80
1956	Davison Susie O Mrs	Morrison and Fourmy Directory Co.	
1953	Davison Susie O Mrs	Morrison and Fourmy Directory Co.	Image pg. A94
1948	Davison Wm M	Morrison and Fourmy Directory Co.	Image pg. A102
1944	Davison Wm M	Morrison and Fourmy Directory Co.	Image pg. A113
1940	Davison Wm M O aito repr	Morrison and Fourmy Directory Co.	Image pg. A121
1935	Davison W M	Morrison and Fourmy Directory Co.	Image pg. A127
1930	Davison W M	Morrison and Fourmy Directory Co.	Image pg. A141
1926	Davison W M	Morrison and Fourmy Directory Co.	Image pg. A147

### 7824 BALTIMORE AVE

<u>Year</u>	<u>Uses</u>	<u>Source</u>	
1948	Massingill Leonard M	Morrison and Fourmy Directory Co.	Image pg. A102
1944	Kirkpatrick Harvey L	Morrison and Fourmy Directory Co.	Image pg. A113
1940	Psenick Luidwig	Morrison and Fourmy Directory Co.	Image pg. A121
1935	Mitchell J W	Morrison and Fourmy Directory Co.	Image pg. A127

### 7825 BALTIMORE AVE

<u>Year</u>	<u>Uses</u>	<u>Source</u>	
1980	Ferdinandtsen Charles H	R. L. Polk Co.	Image pg. A33
1975	Ferdinandtsen Charles	R. L. Polk Co.	Image pg. A39
1971	Vacant	R. L. Polk Co.	Image pg. A66
1968	ZABRANSKY EOVIN O B	R. L. Polk Co.	Image pg. A73
1962	Zabransky Edwin B	R. L. Polk Co.	Image pg. A80
1956	Melvin Grover C	Morrison and Fourmy Directory Co.	
	Shoemake Clabron	Morrison and Fourmy Directory Co.	
1953	Maddux Preston	Morrison and Fourmy Directory Co.	Image pg. A94
1948	Timmerman Bailey	Morrison and Fourmy Directory Co.	Image pg. A102

## FINDINGS

<u>Year</u>	<u>Uses</u>	<u>Source</u>	
1944	Timmerman Bailey	Morrison and Fourmy Directory Co.	Image pg. A113
1940	Eastland Lloyd W	Morrison and Fourmy Directory Co.	Image pg. A121
1935	Fitzgerald C E	Morrison and Fourmy Directory Co.	Image pg. A127
	Fitzgerald C D	Morrison and Fourmy Directory Co.	Image pg. A127

### 7826 BALTIMORE AVE

<u>Year</u>	<u>Uses</u>	<u>Source</u>	
1986	Sanchez Juan	R. L. Polk Co.	Image pg. A17
	Vacant	R. L. Polk Co.	Image pg. A17
1980	Garcia Pedro	R. L. Polk Co.	Image pg. A33
1975	Steinfelt Ann	R. L. Polk Co.	Image pg. A39
	Wilson Marie	R. L. Polk Co.	Image pg. A39
1971	Langley Ed	R. L. Polk Co.	Image pg. A66
	Steinfeld Ann Mrs	R. L. Polk Co.	Image pg. A66
1968	DONALDSON KENNETH	R. L. Polk Co.	Image pg. A73
	STEINFELD ANN MRS	R. L. Polk Co.	Image pg. A73
1962	Vacant	R. L. Polk Co.	Image pg. A80
	Steinfeld Ann Mrs B	R. L. Polk Co.	Image pg. A80
1956	Steinfelt Ann Mrs	Morrison and Fourmy Directory Co.	
	No return	Morrison and Fourmy Directory Co.	
1953	Brewer W C	Morrison and Fourmy Directory Co.	Image pg. A94
1948	Vacant	Morrison and Fourmy Directory Co.	Image pg. A102
1944	Bailey Beverly	Morrison and Fourmy Directory Co.	Image pg. A113
1940	Walker Lora Mrs	Morrison and Fourmy Directory Co.	Image pg. A121
1935	Harper Orlena Mrs	Morrison and Fourmy Directory Co.	Image pg. A127
1930	Yates J R	Morrison and Fourmy Directory Co.	Image pg. A141
1926	Hinkle W L	Morrison and Fourmy Directory Co.	Image pg. A147
	Fulbright C J	Morrison and Fourmy Directory Co.	Image pg. A147

### 7829 BALTIMORE AVE

<u>Year</u>	<u>Uses</u>	<u>Source</u>	
1986	Walthall Iark	R. L. Polk Co.	Image pg. A17
1980	Walthall Clark	R. L. Polk Co.	Image pg. A33
1975	Walthall Clark	R. L. Polk Co.	Image pg. A39
1971	Walthall Clark	R. L. Polk Co.	Image pg. A66
1968	WALTHALL CLARK t	R. L. Polk Co.	Image pg. A73
1962	Walthall Clark B	R. L. Polk Co.	Image pg. A80
1956	Walthall Clark	Morrison and Fourmy Directory Co.	
1953	Walthall Clark	Morrison and Fourmy Directory Co.	Image pg. A94

## FINDINGS

<u>Year</u>	<u>Uses</u>	<u>Source</u>	
1948	Tabler Lydia M Mrs H	Morrison and Fourmy Directory Co.	Image pg. A102
1944	Tabler Lydia H Mrs	Morrison and Fourmy Directory Co.	Image pg. A113
1940	Tabler Lydia H Mrs g	Morrison and Fourmy Directory Co.	Image pg. A121
1935	Tabler W R	Morrison and Fourmy Directory Co.	Image pg. A127
1930	Tabler W R	Morrison and Fourmy Directory Co.	Image pg. A141
1926	Tabler W R	Morrison and Fourmy Directory Co.	Image pg. A147

### 7830 BALTIMORE AVE

<u>Year</u>	<u>Uses</u>	<u>Source</u>	
1986	Minial Larry	R. L. Polk Co.	Image pg. A17
1980	Miniel Larry	R. L. Polk Co.	Image pg. A33
1975	Miniel Elias	R. L. Polk Co.	Image pg. A39
1971	Rodrigo Henry Jr	R. L. Polk Co.	Image pg. A66
1968	R 0 DRIG 0 HENRY JR B S	R. L. Polk Co.	Image pg. A73
1962	Rodrigo Henry jr	R. L. Polk Co.	Image pg. A80
1956	Rodrigo Henry jr	Morrison and Fourmy Directory Co.	
1953	Rodrigo Henry jr	Morrison and Fourmy Directory Co.	Image pg. A94
1948	Rodrigo Henrv J	Morrison and Fourmy Directory Co.	Image pg. A102
1944	Rodrigo Henry	Morrison and Fourmy Directory Co.	Image pg. A113
	Sibley Gerald A	Morrison and Fourmy Directory Co.	Image pg. A113
1940	Rodrigo Henry ir	Morrison and Fourmy Directory Co.	Image pg. A121
1935	Rodrigo Henry Jr	Morrison and Fourmy Directory Co.	Image pg. A127
1930	Rodrigo Henry Jr	Morrison and Fourmy Directory Co.	Image pg. A141
1926	7816 Rodrigo Henry Jr	Morrison and Fourmy Directory Co.	Image pg. A147

### 7833 BALTIMORE AVE

<u>Year</u>	<u>Uses</u>	<u>Source</u>	
1986	Jaimeas M	R. L. Polk Co.	Image pg. A17
1980	Clark Nancy E Mrs	R. L. Polk Co.	Image pg. A33
1975	Clark Kenneth E	R. L. Polk Co.	Image pg. A39
	Clark Nancy E Mrs	R. L. Polk Co.	Image pg. A39
1971	Clark Kenneth E	R. L. Polk Co.	Image pg. A66
	Clark Nancy E Mrs	R. L. Polk Co.	Image pg. A66
1968	CLARK KENNETH E	R. L. Polk Co.	Image pg. A73
	CLARK NANCY E MRS B	R. L. Polk Co.	Image pg. A73
1962	rear Clark Jack M	R. L. Polk Co.	Image pg. A80
	Clark Nancy E Mrs	R. L. Polk Co.	Image pg. A80
1956	Hollan Ophelia Mrs	Morrison and Fourmy Directory Co.	
	Clark Nancy E Mrs	Morrison and Fourmy Directory Co.	

## FINDINGS

<u>Year</u>	<u>Uses</u>	<u>Source</u>	
1953	Clark Harry B Jro	Morrison and Fourmy Directory Co.	Image pg. A94
1948	Clark Harry B jr	Morrison and Fourmy Directory Co.	Image pg. A102
	Clark Harry BH	Morrison and Fourmy Directory Co.	Image pg. A102
1944	Clark Harry B	Morrison and Fourmy Directory Co.	Image pg. A113
1940	Clark Ilarry B	Morrison and Fourmy Directory Co.	Image pg. A121
1935	Clark H B	Morrison and Fourmy Directory Co.	Image pg. A127
	Clark E A	Morrison and Fourmy Directory Co.	Image pg. A127
1930	Clark C L	Morrison and Fourmy Directory Co.	Image pg. A141
1926	Clark C L	Morrison and Fourmy Directory Co.	Image pg. A147

### 7836 BALTIMORE AVE

<u>Year</u>	<u>Uses</u>	<u>Source</u>	
1986	Lambert Wm W	R. L. Polk Co.	Image pg. A17
1980	Lambert Wm W	R. L. Polk Co.	Image pg. A33
1975	Lambert Wm W	R. L. Polk Co.	Image pg. A39
1971	Lambert Wm W	R. L. Polk Co.	Image pg. A66
1968	LAMBERT WM W A	R. L. Polk Co.	Image pg. A73
1962	Park Wm W	R. L. Polk Co.	Image pg. A80
1956	McNeely Agnes N Mrs	Morrison and Fourmy Directory Co.	
1953	Reagan Agnes N Mrs	Morrison and Fourmy Directory Co.	Image pg. A94
1948	Reagan Agnes N Mrs H	Morrison and Fourmy Directory Co.	Image pg. A102
1944	Mc Neely Agnes M Mrs	Morrison and Fourmy Directory Co.	Image pg. A113
	Johnson Geo D	Morrison and Fourmy Directory Co.	Image pg. A113
1940	Me Neely Agnes Mis	Morrison and Fourmy Directory Co.	Image pg. A121
	Mac Day Mfg Co cssbt mkrs	Morrison and Fourmy Directory Co.	Image pg. A121
1935	Mc Neeley Agnes Mrs	Morrison and Fourmy Directory Co.	Image pg. A127
1930	Mc Nelly F G	Morrison and Fourmy Directory Co.	Image pg. A141
1926	Mc Neely F G	Morrison and Fourmy Directory Co.	Image pg. A147

### 7837 BALTIMORE AVE

<u>Year</u>	<u>Uses</u>	<u>Source</u>	
1986	Vacant	R. L. Polk Co.	Image pg. A17
1980	Guevara Leopoldo	R. L. Polk Co.	Image pg. A33
1975	Fontenot John L	R. L. Polk Co.	Image pg. A39
1971	Fontenot J L	R. L. Polk Co.	Image pg. A66
	Fielding Bonnie Mrs	R. L. Polk Co.	Image pg. A66
1968	FONTENOT J L B a	R. L. Polk Co.	Image pg. A73
1962	Mitchell Myrtle Mrs	R. L. Polk Co.	Image pg. A80
	Bell Albert A	R. L. Polk Co.	Image pg. A80

## FINDINGS

<u>Year</u>	<u>Uses</u>	<u>Source</u>	
1956	Mitchell Myrtle Mrs	Morrison and Fourmy Directory Co.	
	Harding Corrie Mrs	Morrison and Fourmy Directory Co.	
	Bell Albert A	Morrison and Fourmy Directory Co.	
1953	Bell Albert A	Morrison and Fourmy Directory Co.	Image pg. A94
1948	Yeats John R jr	Morrison and Fourmy Directory Co.	Image pg. A102
	Handy Jas W	Morrison and Fourmy Directory Co.	Image pg. A102
1944	Slaughter Earlie H	Morrison and Fourmy Directory Co.	Image pg. A113
	Sorrell John F	Morrison and Fourmy Directory Co.	Image pg. A113
	Handy Jas W	Morrison and Fourmy Directory Co.	Image pg. A113
1940	Ford Harry S	Morrison and Fourmy Directory Co.	Image pg. A121
	Handy Jas W	Morrison and Fourmy Directory Co.	Image pg. A121
	Yeats John R	Morrison and Fourmy Directory Co.	Image pg. A121
1935	Yates J R	Morrison and Fourmy Directory Co.	Image pg. A127
	Brooks Maurice	Morrison and Fourmy Directory Co.	Image pg. A127
1930	Sessions Isaac	Morrison and Fourmy Directory Co.	Image pg. A141
	Honkee Albt	Morrison and Fourmy Directory Co.	Image pg. A141
1926	Sessions Isaac	Morrison and Fourmy Directory Co.	Image pg. A147

### 7838 BALTIMORE AVE

<u>Year</u>	<u>Uses</u>	<u>Source</u>	
1986	Vacant	R. L. Polk Co.	Image pg. A17
1980	Quinone Jose	R. L. Polk Co.	Image pg. A33
1975	Quinonez Jose	R. L. Polk Co.	Image pg. A39
1971	Quinonez Jose	R. L. Polk Co.	Image pg. A66
1968	WHITLEY BILLIE a	R. L. Polk Co.	Image pg. A73
1962	Vacant	R. L. Polk Co.	Image pg. A80

### 7840 BALTIMORE AVE

<u>Year</u>	<u>Uses</u>	<u>Source</u>	
1986	Fuentes Henrietta Mra	R. L. Polk Co.	Image pg. A17
1980	Fuentes Henrietta Mrs	R. L. Polk Co.	Image pg. A33
1971	Fuentes Frank G	R. L. Polk Co.	Image pg. A66
1968	FUENTES FRANK G B	R. L. Polk Co.	Image pg. A73
1962	Vacant	R. L. Polk Co.	Image pg. A80

### 7841 BALTIMORE AVE

<u>Year</u>	<u>Uses</u>	<u>Source</u>	
1971	Vacant	R. L. Polk Co.	Image pg. A66
1968	VACANT	R. L. Polk Co.	Image pg. A73



## FINDINGS

<u>Year</u>	<u>Uses</u>	<u>Source</u>	
1962	Hunt La Vaughe	R. L. Polk Co.	Image pg. A80
1948	Coleman Frank S	Morrison and Fourmy Directory Co.	Image pg. A102
1944	Foster Carter I	Morrison and Fourmy Directory Co.	Image pg. A113
1940	Meinert Waldo J	Morrison and Fourmy Directory Co.	Image pg. A121

### 7842 BALTIMORE AVE

<u>Year</u>	<u>Uses</u>	<u>Source</u>	
1975	Fuentes Henrietta Mrs	R. L. Polk Co.	Image pg. A39
1956	Vacant	Morrison and Fourmy Directory Co.	
1953	Parker Cordelia I Mrs	Morrison and Fourmy Directory Co.	Image pg. A94
1948	Parlcer Charlie T H	Morrison and Fourmy Directory Co.	Image pg. A102
1944	Parker Chas T	Morrison and Fourmy Directory Co.	Image pg. A113
	Hilty Mary E Mrs	Morrison and Fourmy Directory Co.	Image pg. A113
1940	Hilty Mary E Mrs	Morrison and Fourmy Directory Co.	Image pg. A121
	Parker Chas T	Morrison and Fourmy Directory Co.	Image pg. A121
1935	Parker C T	Morrison and Fourmy Directory Co.	Image pg. A127
	Hilty D L	Morrison and Fourmy Directory Co.	Image pg. A127
1930	Parker C T	Morrison and Fourmy Directory Co.	Image pg. A141
1926	Hilty D L	Morrison and Fourmy Directory Co.	Image pg. A147
	Parker C T	Morrison and Fourmy Directory Co.	Image pg. A147

### 7843 BALTIMORE AVE

<u>Year</u>	<u>Uses</u>	<u>Source</u>	
1986	Harmeson H B	R. L. Polk Co.	Image pg. A17
1980	Harmeson H B	R. L. Polk Co.	Image pg. A33
1975	Cunningham Gladys Mrs	R. L. Polk Co.	Image pg. A39
1971	Cunningham Gladys Mrs	R. L. Polk Co.	Image pg. A66
1968	COPLINVERNON L	R. L. Polk Co.	Image pg. A73
1962	Howard Lenard	R. L. Polk Co.	Image pg. A80
1956	Schrimsher Horace S	Morrison and Fourmy Directory Co.	
1953	Ford Marvin H	Morrison and Fourmy Directory Co.	Image pg. A94

### 7900 BALTIMORE AVE

<u>Year</u>	<u>Uses</u>	<u>Source</u>	
1935	of God Ch	Morrison and Fourmy Directory Co.	Image pg. A127
	Magnolia Park Assembly	Morrison and Fourmy Directory Co.	Image pg. A127
1930	bly of God Church	Morrison and Fourmy Directory Co.	Image pg. A141
	Magnolia Park Assem	Morrison and Fourmy Directory Co.	Image pg. A141
1926	Church	Morrison and Fourmy Directory Co.	Image pg. A147

## FINDINGS

<u>Year</u>	<u>Uses</u>	<u>Source</u>	
1926	Mag Park Assembly of God	Morrison and Fourmy Directory Co.	Image pg. A147

### 7902 BALTIMORE AVE

<u>Year</u>	<u>Uses</u>	<u>Source</u>	
1986	No Return	R. L. Polk Co.	Image pg. A17
1980	Christian Temple	R. L. Polk Co.	Image pg. A33
	Assembly F God Church	R. L. Polk Co.	Image pg. A33
1975	Of God Church	R. L. Polk Co.	Image pg. A39
	Magnolia Park Assembly	R. L. Polk Co.	Image pg. A39
1971	Magnolia Park Assembly Of God Church	R. L. Polk Co.	Image pg. A66
1968	CHURCH	R. L. Polk Co.	Image pg. A73
	MAGNDLIA PARK	R. L. Polk Co.	Image pg. A73
	ASSEMBLY OF GOD	R. L. Polk Co.	Image pg. A73
1962	Clurch	R. L. Polk Co.	Image pg. A80
	Assembly of God	R. L. Polk Co.	Image pg. A80
	Magnolia Park	R. L. Polk Co.	Image pg. A80
1956	Magnolia Park Assembly of God Church	Morrison and Fourmy Directory Co.	
1953	of God Church	Morrison and Fourmy Directory Co.	Image pg. A94
	Magnolia Park Assembly	Morrison and Fourmy Directory Co.	Image pg. A94
1948	of God Church	Morrison and Fourmy Directory Co.	Image pg. A102
	Magnolia Park Assembly	Morrison and Fourmy Directory Co.	Image pg. A102
1944	Assembly of God	Morrison and Fourmy Directory Co.	Image pg. A113

### 7906 BALTIMORE AVE

<u>Year</u>	<u>Uses</u>	<u>Source</u>	
1986	Salinas Concepcion	R. L. Polk Co.	Image pg. A17
1980	Salinas Concepcion	R. L. Polk Co.	Image pg. A33
1975	Salinas Concepcion	R. L. Polk Co.	Image pg. A39
1971	Salinas Concepcion	R. L. Polk Co.	Image pg. A66
1968	VACANT	R. L. Polk Co.	Image pg. A73
1962	Weltner Maude Mrs	R. L. Polk Co.	Image pg. A80
1956	Weltner Jos H	Morrison and Fourmy Directory Co.	
1953	Weltner Joe H	Morrison and Fourmy Directory Co.	Image pg. A94
1948	Weltner Jos H	Morrison and Fourmy Directory Co.	Image pg. A102
1944	Weltner Jos H	Morrison and Fourmy Directory Co.	Image pg. A113
1940	Weltner Jos H	Morrison and Fourmy Directory Co.	Image pg. A121
1935	Weltner J H	Morrison and Fourmy Directory Co.	Image pg. A127
1930	Weltner Jos	Morrison and Fourmy Directory Co.	Image pg. A141
1926	Weltner J H	Morrison and Fourmy Directory Co.	Image pg. A147

## FINDINGS

### 7911 BALTIMORE AVE

<u>Year</u>	<u>Uses</u>	<u>Source</u>	
1986	Zuarez Sergio	R. L. Polk Co.	Image pg. A17
1980	Yeats Eddie M Rev I	R. L. Polk Co.	Image pg. A33
1975	Yeats Eddie M Rev	R. L. Polk Co.	Image pg. A39
1971	Yeats Eddie M Rev	R. L. Polk Co.	Image pg. A66
1968	YEATS EDDIE M REV B	R. L. Polk Co.	Image pg. A73

### 7912 BALTIMORE AVE

<u>Year</u>	<u>Uses</u>	<u>Source</u>	
1986	Garza Ovidio	R. L. Polk Co.	Image pg. A17
1980	Salinas Jose L	R. L. Polk Co.	Image pg. A33
1975	Ramirez Teresa	R. L. Polk Co.	Image pg. A39

### 7913 BALTIMORE AVE

<u>Year</u>	<u>Uses</u>	<u>Source</u>	
1926	Parker G W	Morrison and Fourmy Directory Co.	Image pg. A147

### 7914 BALTIMORE AVE

<u>Year</u>	<u>Uses</u>	<u>Source</u>	
1986	Vacant	R. L. Polk Co.	Image pg. A17
1980	Carson James L	R. L. Polk Co.	Image pg. A33
1975	Carson James L	R. L. Polk Co.	Image pg. A39
1971	Carson James L	R. L. Polk Co.	Image pg. A66
1968	CARSON JAMES L B S	R. L. Polk Co.	Image pg. A73
1962	Carson Jas L	R. L. Polk Co.	Image pg. A80
1956	Carson Jas L	Morrison and Fourmy Directory Co.	
1953	Carson Jas L	Morrison and Fourmy Directory Co.	Image pg. A94
1948	Carson Jas L	Morrison and Fourmy Directory Co.	Image pg. A102
1944	Carson Jas L	Morrison and Fourmy Directory Co.	Image pg. A113
1940	Schaffer David D	Morrison and Fourmy Directory Co.	Image pg. A121
1935	Schaffer D D	Morrison and Fourmy Directory Co.	Image pg. A127
1930	Schaffer D D	Morrison and Fourmy Directory Co.	Image pg. A141
1926	Schaffer David	Morrison and Fourmy Directory Co.	Image pg. A147

### 7915 BALTIMORE AVE

<u>Year</u>	<u>Uses</u>	<u>Source</u>	
1921	Davis Josie	Morrison and Fourmy Directory Co.	Image pg. A155

## FINDINGS

### 7916 BALTIMORE AVE

<u>Year</u>	<u>Uses</u>	<u>Source</u>	
1986	b Rodriguez Ismael	R. L. Polk Co.	Image pg. A17
	aGonzales Artemia	R. L. Polk Co.	Image pg. A17
	No Return	R. L. Polk Co.	Image pg. A17
1980	a Arredondo Domingo	R. L. Polk Co.	Image pg. A33
	bRodriguez Oscar	R. L. Polk Co.	Image pg. A33
1975	a Montelongo Pedro	R. L. Polk Co.	Image pg. A39
	b Grimaldo Jose	R. L. Polk Co.	Image pg. A39
1971	Hutcherson Billy C	R. L. Polk Co.	Image pg. A66
	Vacant	R. L. Polk Co.	Image pg. A66
1968	HUTCHERSON BILLY C	R. L. Polk Co.	Image pg. A73
	OVERTON J L	R. L. Polk Co.	Image pg. A73
1962	Overton J L	R. L. Polk Co.	Image pg. A80
	Hutcherson Billy C	R. L. Polk Co.	Image pg. A80
1956	Harley John C	Morrison and Fourmy Directory Co.	
	Dranke Floyd R	Morrison and Fourmy Directory Co.	
1953	Apartments furnished	Morrison and Fourmy Directory Co.	Image pg. A94

### 7918 BALTIMORE AVE

<u>Year</u>	<u>Uses</u>	<u>Source</u>	
1926	Parker RH	Morrison and Fourmy Directory Co.	Image pg. A147

### 7919 BALTIMORE AVE

<u>Year</u>	<u>Uses</u>	<u>Source</u>	
1986	Gonzales Joseph	R. L. Polk Co.	Image pg. A17
1980	Velasquez Jesus	R. L. Polk Co.	Image pg. A33
1975	Pena Minerva	R. L. Polk Co.	Image pg. A39
	Rear Vacant	R. L. Polk Co.	Image pg. A39
1971	Vacant	R. L. Polk Co.	Image pg. A66
	Vacant	R. L. Polk Co.	Image pg. A66
1968	VACANT	R. L. Polk Co.	Image pg. A73
	REAR VACANT	R. L. Polk Co.	Image pg. A73
1962	Mixon Sidney A	R. L. Polk Co.	Image pg. A80
	rear Vacant	R. L. Polk Co.	Image pg. A80
1956	Thompson Clyde	Morrison and Fourmy Directory Co.	
	Posey Claude L	Morrison and Fourmy Directory Co.	
	Radley Warren	Morrison and Fourmy Directory Co.	
1953	Apartments furnished	Morrison and Fourmy Directory Co.	Image pg. A94
1948	Fisher Leander C	Morrison and Fourmy Directory Co.	Image pg. A102

## FINDINGS

<u>Year</u>	<u>Uses</u>	<u>Source</u>	
1944	Lambert Susie K Mrs	Morrison and Fourmy Directory Co.	Image pg. A113
	Taylor Dock	Morrison and Fourmy Directory Co.	Image pg. A113
	Plante Wm N	Morrison and Fourmy Directory Co.	Image pg. A113
1940	Boyse Sami E	Morrison and Fourmy Directory Co.	Image pg. A121
1935	Cayton Noble	Morrison and Fourmy Directory Co.	Image pg. A127
1930	Williamson G W	Morrison and Fourmy Directory Co.	Image pg. A141

### 7920 BALTIMORE AVE

<u>Year</u>	<u>Uses</u>	<u>Source</u>	
1921	Soffar A I	Morrison and Fourmy Directory Co.	Image pg. A155

### 7923 BALTIMORE AVE

<u>Year</u>	<u>Uses</u>	<u>Source</u>	
1986	Apartments	R. L. Polk Co.	Image pg. A17
	I Vacant	R. L. Polk Co.	Image pg. A17
	No Return	R. L. Polk Co.	Image pg. A17
1980	Apartments	R. L. Polk Co.	Image pg. A33
	Nogrette Esperanza Mrs	R. L. Polk Co.	Image pg. A33
	Rodriguez Femando	R. L. Polk Co.	Image pg. A33
	Gonzalez Maria Mrs	R. L. Polk Co.	Image pg. A33
	Velasquez Jesus	R. L. Polk Co.	Image pg. A33
1975	Apartments	R. L. Polk Co.	Image pg. A39
	Conner Geneva	R. L. Polk Co.	Image pg. A39
	Cook Marvin	R. L. Polk Co.	Image pg. A39
	Vacant	R. L. Polk Co.	Image pg. A39
	Perez Hileberto	R. L. Polk Co.	Image pg. A39
1971	Apartments	R. L. Polk Co.	Image pg. A66
	Vacant	R. L. Polk Co.	Image pg. A66
	Vacant	R. L. Polk Co.	Image pg. A66
	Vacant	R. L. Polk Co.	Image pg. A66
1968	APARTMENTS	R. L. Polk Co.	Image pg. A73
	VACANT	R. L. Polk Co.	Image pg. A73
	VACANT APTS	R. L. Polk Co.	Image pg. A73
1962	Apartments	R. L. Polk Co.	Image pg. A80
	Ruth Leray Mrs	R. L. Polk Co.	Image pg. A80
	Waggoner Travis C	R. L. Polk Co.	Image pg. A80
	Vacant	R. L. Polk Co.	Image pg. A80
	Vacant	R. L. Polk Co.	Image pg. A80
1956	Apartments	Morrison and Fourmy Directory Co.	

## FINDINGS

<u>Year</u>	<u>Uses</u>	<u>Source</u>	
1956	Conoly Fred P	Morrison and Fourmy Directory Co.	
	Posey Mancy F	Morrison and Fourmy Directory Co.	
	Vacant	Morrison and Fourmy Directory Co.	
	Bryant Eunice Mrs	Morrison and Fourmy Directory Co.	
1953	Apartments furnished	Morrison and Fourmy Directory Co.	Image pg. A94
1948	Apartments	Morrison and Fourmy Directory Co.	Image pg. A102
	I Bell Geo	Morrison and Fourmy Directory Co.	Image pg. A102
	Gooch John F	Morrison and Fourmy Directory Co.	Image pg. A102
	Garrett Johnnie	Morrison and Fourmy Directory Co.	Image pg. A102
	Arceneaux C G	Morrison and Fourmy Directory Co.	Image pg. A102
	Street continued	Morrison and Fourmy Directory Co.	Image pg. A102
1944	Apartments	Morrison and Fourmy Directory Co.	Image pg. A113
	Bell Geo	Morrison and Fourmy Directory Co.	Image pg. A113
	Gooch John F	Morrison and Fourmy Directory Co.	Image pg. A113
	Finney Sue	Morrison and Fourmy Directory Co.	Image pg. A113
	Mc Gehee Thiele P	Morrison and Fourmy Directory Co.	Image pg. A113
	Street continued	Morrison and Fourmy Directory Co.	Image pg. A113
1940	Jones Milam A	Morrison and Fourmy Directory Co.	Image pg. A121
	Apartments	Morrison and Fourmy Directory Co.	Image pg. A121
	Jacks Burl	Morrison and Fourmy Directory Co.	Image pg. A121
	Gooch John F	Morrison and Fourmy Directory Co.	Image pg. A121
	Hurdle Clay Mrs	Morrison and Fourmy Directory Co.	Image pg. A121
1935	APARTMENTS	Morrison and Fourmy Directory Co.	Image pg. A127
	Holman G P	Morrison and Fourmy Directory Co.	Image pg. A127
	Vacant	Morrison and Fourmy Directory Co.	Image pg. A127
	Pourtless W A	Morrison and Fourmy Directory Co.	Image pg. A127
	Kiefer G J	Morrison and Fourmy Directory Co.	Image pg. A127
1930	Holman G P	Morrison and Fourmy Directory Co.	Image pg. A141
	Jennings Thos	Morrison and Fourmy Directory Co.	Image pg. A141
	Bernelle A A	Morrison and Fourmy Directory Co.	Image pg. A141
1926	Holman G P	Morrison and Fourmy Directory Co.	Image pg. A147

### 7924 BALTIMORE AVE

<u>Year</u>	<u>Uses</u>	<u>Source</u>	
1986	Alcala Manuel	R. L. Polk Co.	Image pg. A17
1980	Martinez Robt	R. L. Polk Co.	Image pg. A33
1975	Martinez Robert	R. L. Polk Co.	Image pg. A39
1971	Capasano Englisia	R. L. Polk Co.	Image pg. A66
1968	ALCALA MANUEL B	R. L. Polk Co.	Image pg. A73

## FINDINGS

<u>Year</u>	<u>Uses</u>	<u>Source</u>	
1962	Alcala Manuel B	R. L. Polk Co.	Image pg. A80
1956	Ellis Clarence P	Morrison and Fourmy Directory Co.	
1953	Dobbs Ernest N	Morrison and Fourmy Directory Co.	Image pg. A94
1948	Thompson Wm M	Morrison and Fourmy Directory Co.	Image pg. A102
1944	Thompson Wm M	Morrison and Fourmy Directory Co.	Image pg. A113
1940	Gatlin Fannie B Mrs	Morrison and Fourmy Directory Co.	Image pg. A121
1935	Stewart B B	Morrison and Fourmy Directory Co.	Image pg. A127
1930	Parker Bertha Mrs	Morrison and Fourmy Directory Co.	Image pg. A141

### 7925 BALTIMORE AVE

<u>Year</u>	<u>Uses</u>	<u>Source</u>	
1986	CJervantes Joel	R. L. Polk Co.	Image pg. A17
1980	Cervantes Joel	R. L. Polk Co.	Image pg. A33
1975	Gonzalez Reynaldo	R. L. Polk Co.	Image pg. A39
1971	Overton John	R. L. Polk Co.	Image pg. A66
1968	LORGOUA INEZ	R. L. Polk Co.	Image pg. A73
1962	Becker Christine Mrs	R. L. Polk Co.	Image pg. A80
	Sanders Della Mrs	R. L. Polk Co.	Image pg. A80
1956	Bell Geo	Morrison and Fourmy Directory Co.	
1953	Bell Geo	Morrison and Fourmy Directory Co.	Image pg. A94
1948	Krueger Barbara Mrs H	Morrison and Fourmy Directory Co.	Image pg. A102
1944	Krueger Barbara Mrs	Morrison and Fourmy Directory Co.	Image pg. A113
1940	Krueger Julitis A F	Morrison and Fourmy Directory Co.	Image pg. A121
1935	Krueger Julius	Morrison and Fourmy Directory Co.	Image pg. A127
1930	Krueger J A F	Morrison and Fourmy Directory Co.	Image pg. A141
1926	Krueger J A F	Morrison and Fourmy Directory Co.	Image pg. A147

### 7926 BALTIMORE AVE

<u>Year</u>	<u>Uses</u>	<u>Source</u>	
1921	Caroline Intersects	Morrison and Fourmy Directory Co.	Image pg. A155
	Vacant	Morrison and Fourmy Directory Co.	Image pg. A155

### 7927 BALTIMORE AVE

<u>Year</u>	<u>Uses</u>	<u>Source</u>	
1975	Delgado Pedro T	R. L. Polk Co.	Image pg. A39
1971	Delgado Pedro T	R. L. Polk Co.	Image pg. A66
1968	DELGADO PEDRO T B	R. L. Polk Co.	Image pg. A73
1962	Delgado Pete	R. L. Polk Co.	Image pg. A80
1956	Scullen Donald G	Morrison and Fourmy Directory Co.	

## FINDINGS

<u>Year</u>	<u>Uses</u>	<u>Source</u>	
1953	Settlen Donald G	Morrison and Fourmy Directory Co.	Image pg. A94
1948	Eckhardt Werner H	Morrison and Fourmy Directory Co.	Image pg. A102
1944	Eckhardt Werner	Morrison and Fourmy Directory Co.	Image pg. A113
1940	Eckhardt Werner	Morrison and Fourmy Directory Co.	Image pg. A121
1935	Eckhardt Weiner	Morrison and Fourmy Directory Co.	Image pg. A127
1930	Eckhardt Werner	Morrison and Fourmy Directory Co.	Image pg. A141
1926	Johnson John	Morrison and Fourmy Directory Co.	Image pg. A147

### 7930 BALTIMORE AVE

<u>Year</u>	<u>Uses</u>	<u>Source</u>	
1986	Reyes R	R. L. Polk Co.	Image pg. A17
1980	Metcalf Ralph E	R. L. Polk Co.	Image pg. A33
1975	Metcalf Ralph E	R. L. Polk Co.	Image pg. A39
1971	Metcalf Ralph E	R. L. Polk Co.	Image pg. A66
1968	METCALF RALPH E	R. L. Polk Co.	Image pg. A73
1962	Bockett Norman B	R. L. Polk Co.	Image pg. A80
1956	Edwards Ossiel A	Morrison and Fourmy Directory Co.	

### 7932 BALTIMORE AVE

<u>Year</u>	<u>Uses</u>	<u>Source</u>	
1986	Cantu Julian I G	R. L. Polk Co.	Image pg. A17
1980	Cantu Julian G	R. L. Polk Co.	Image pg. A33
1975	Cantu Julian G	R. L. Polk Co.	Image pg. A39
1971	Cantu Julian G	R. L. Polk Co.	Image pg. A66
1968	CANTU JULIAN G a	R. L. Polk Co.	Image pg. A73
1962	Wuneburger Francis	R. L. Polk Co.	Image pg. A80
1956	Humphrey Jewel C	Morrison and Fourmy Directory Co.	
	Vacant	Morrison and Fourmy Directory Co.	
1953	Edward O A	Morrison and Fourmy Directory Co.	Image pg. A94
1948	Soffar Esther Mrs H	Morrison and Fourmy Directory Co.	Image pg. A102
1944	Soffar Esther Mrs	Morrison and Fourmy Directory Co.	Image pg. A113
1940	Soffar Esther Mrs	Morrison and Fourmy Directory Co.	Image pg. A121
1935	Soffar A I	Morrison and Fourmy Directory Co.	Image pg. A127
1930	Soffar Alex	Morrison and Fourmy Directory Co.	Image pg. A141
1926	Soffar A I	Morrison and Fourmy Directory Co.	Image pg. A147

### 7934 BALTIMORE AVE

<u>Year</u>	<u>Uses</u>	<u>Source</u>	
1986	Vacant	R. L. Polk Co.	Image pg. A17



## FINDINGS

<u>Year</u>	<u>Uses</u>	<u>Source</u>	
1980	Trevino Isidoro	R. L. Polk Co.	Image pg. A33
1975	Chapa Genirio	R. L. Polk Co.	Image pg. A39
1971	Chaps Genaro	R. L. Polk Co.	Image pg. A66
1968	CHAPA GENORA B	R. L. Polk Co.	Image pg. A73
1962	Chapa Genora	R. L. Polk Co.	Image pg. A80
1956	Schuerman Oscar	Morrison and Fourmy Directory Co.	
1953	Schuerman	Morrison and Fourmy Directory Co.	Image pg. A94
1948	Manley Eva M	Morrison and Fourmy Directory Co.	Image pg. A102
1944	Manley John F	Morrison and Fourmy Directory Co.	Image pg. A113
1940	Manley John F	Morrison and Fourmy Directory Co.	Image pg. A121
1935	Jones R E	Morrison and Fourmy Directory Co.	Image pg. A127
1930	Foster O L	Morrison and Fourmy Directory Co.	Image pg. A141
1926	7924 Parker Annie Mrs	Morrison and Fourmy Directory Co.	Image pg. A147

### 7935 BALTIMORE AVE

<u>Year</u>	<u>Uses</u>	<u>Source</u>	
1980	Mc Cann Emma E Mrs	R. L. Polk Co.	Image pg. A33
1975	Mc Cann Emma E Mrs	R. L. Polk Co.	Image pg. A39
1971	Mc Cann Emma E Mrs	R. L. Polk Co.	Image pg. A66
1968	MC CANN EMMA E MRS B	R. L. Polk Co.	Image pg. A73
1962	Mc Cann Emma E Mrs B	R. L. Polk Co.	Image pg. A80
1956	McCann Emma E Mrs	Morrison and Fourmy Directory Co.	
1953	Mc Cann Emma E Mrs	Morrison and Fourmy Directory Co.	Image pg. A94
1948	Mc Cann Emma E Mrs	Morrison and Fourmy Directory Co.	Image pg. A102
1944	Mc Cann Emma E Mrs	Morrison and Fourmy Directory Co.	Image pg. A113
	Webb Marian Mc C	Morrison and Fourmy Directory Co.	Image pg. A113
1940	Mc Cann Emma E Mrs g	Morrison and Fourmy Directory Co.	Image pg. A121
1935	Sullins H L	Morrison and Fourmy Directory Co.	Image pg. A127
1930	Cheleen C E	Morrison and Fourmy Directory Co.	Image pg. A141
1926	Mc Cann C H	Morrison and Fourmy Directory Co.	Image pg. A147

### 7937 BALTIMORE AVE

<u>Year</u>	<u>Uses</u>	<u>Source</u>	
1986	Rodriguez Juan D	R. L. Polk Co.	Image pg. A17
	Juarez Armando	R. L. Polk Co.	Image pg. A17
1980	A Marea Jesus	R. L. Polk Co.	Image pg. A33
	Trevino Maria Mrs	R. L. Polk Co.	Image pg. A33
1975	A Vacant	R. L. Polk Co.	Image pg. A39
	Vacant	R. L. Polk Co.	Image pg. A39

## FINDINGS

<u>Year</u>	<u>Uses</u>	<u>Source</u>	
1971	Rodriquez Johnny	R. L. Polk Co.	Image pg. A66
1968	RODRIGUEZ JOHNNY	R. L. Polk Co.	Image pg. A73
1962	Lofgren Mary A Mrs B	R. L. Polk Co.	Image pg. A80
1956	Lofgren Mary A Mrs	Morrison and Fourmy Directory Co.	
1953	Lofgren Mary A Mrs	Morrison and Fourmy Directory Co.	Image pg. A94
1948	Logren Mary M Mrs	Morrison and Fourmy Directory Co.	Image pg. A102
1944	Lofgren Mary Mrs	Morrison and Fourmy Directory Co.	Image pg. A113
1940	Lofgren Mary Mrs	Morrison and Fourmy Directory Co.	Image pg. A121
1935	Lofgren E A	Morrison and Fourmy Directory Co.	Image pg. A127
1930	Cole Lue Mrs	Morrison and Fourmy Directory Co.	Image pg. A141
1926	Siegman EW W	Morrison and Fourmy Directory Co.	Image pg. A147

### **BALTIMORE ST**

#### **7732 BALTIMORE ST**

<u>Year</u>	<u>Uses</u>	<u>Source</u>	
2017	RICARDO RAMIREZ	Cole Information Services	
2014	RICARDO RAMIREZ	Cole Information Services	
2009	RICARDO RAMIREZ	Cole Information Services	
2004	Ricardo Ramirez	Cole Information Services	Image pg. A5
	Mary ARamirez	Cole Information Services	Image pg. A5
	RICARDO RAMIREZ	Cole Information Services	
2000	Ricardo Ramirez	Cole Information Services	Image pg. A11
	Mary L Ramirez	Cole Information Services	Image pg. A11
1999	MARY RAMIREZ	Cole Information Services	
1994	RAMIREZ, RICARDO	Cole Information Services	
1993	RAMIREZ Ricardo	Southwestern Bell Telephone Company	

#### **7734 BALTIMORE ST**

<u>Year</u>	<u>Uses</u>	<u>Source</u>	
2017	JOE MERCADO	Cole Information Services	
2014	JOE MERCADO	Cole Information Services	
2009	JOSE MERCADO	Cole Information Services	
2004	Maria C Mercado 91 NP	Cole Information Services	Image pg. A5
	Jose A Mercado Jr 910 NP	Cole Information Services	Image pg. A5
	JOSE MERCADO	Cole Information Services	

#### **7735 BALTIMORE ST**

<u>Year</u>	<u>Uses</u>	<u>Source</u>
2017	AURELIA CORDOVA	Cole Information Services

## FINDINGS

<u>Year</u>	<u>Uses</u>	<u>Source</u>	
2014	AURELIA CORDOVA	Cole Information Services	
2009	MARY CORDOVA	Cole Information Services	
2004	Gilbert D Cordova Jr 920 NP	Cole Information Services	Image pg. A5
	Guadalupe G Cordova 920 NP	Cole Information Services	Image pg. A5
	GILBERT CORDOVA	Cole Information Services	
1999	OCCUPANT UNKNOWN	Cole Information Services	

### 7742 BALTIMORE ST

<u>Year</u>	<u>Uses</u>	<u>Source</u>	
2017	MARIO RODRIGUEZ	Cole Information Services	
2014	SANDRA RODRIGUEZ	Cole Information Services	
2009	ELIAS RODRIGUEZ	Cole Information Services	
	GLORIA RODRIGUEZ	Cole Information Services	
2004	Jorge E Rodriguez 80 NP	Cole Information Services	Image pg. A5
	Elias Guerra Rodriguez 80 NP	Cole Information Services	Image pg. A5
	JORGE RODRIGUEZ	Cole Information Services	
2000	Maria G Rodriguez	Cole Information Services	Image pg. A11
	Elias Rodriguez	Cole Information Services	Image pg. A11
1999	ELIAS RODRIGUEZ	Cole Information Services	
1994	RODRIGUEZ, ELIAS	Cole Information Services	
1993	RODRIGUEZ Elias	Southwestern Bell Telephone Company	
	RODRIGUEZ Maria Gloria	Southwestern Bell Telephone Company	

### 7743 BALTIMORE ST

<u>Year</u>	<u>Uses</u>	<u>Source</u>	
2014	ROLANDO ECHAVARRIA	Cole Information Services	
2009	ROLANDO ECHAVARRIA	Cole Information Services	
2004	Lydia Echavama	Cole Information Services	Image pg. A5
	Rolando N Echavarria	Cole Information Services	Image pg. A5
	ROLANDO ECHAVARRIA	Cole Information Services	
2000	Rolando Echavarria	Cole Information Services	Image pg. A11
1999	ROLANDO ECHAVARRIA	Cole Information Services	
1994	ECHAVARRIA, ROLANDO	Cole Information Services	
1993	ECHAVARRIA Rolando	Southwestern Bell Telephone Company	

### 7747 BALTIMORE ST

<u>Year</u>	<u>Uses</u>	<u>Source</u>
2017	JUSTINA SANTOS	Cole Information Services
2014	JUSTINA SANTOS	Cole Information Services

## FINDINGS

### 7748 BALTIMORE ST

<u>Year</u>	<u>Uses</u>	<u>Source</u>	
2017	JOE MORALES	Cole Information Services	
2014	JOE MORALES	Cole Information Services	
2009	JOE MORALES	Cole Information Services	
2004	Norma Nunez	Cole Information Services	Image pg. A5
	NORMA NUNEZ	Cole Information Services	
1999	OCCUPANT UNKNOWN	Cole Information Services	

### 7749 BALTIMORE ST

<u>Year</u>	<u>Uses</u>	<u>Source</u>	
2009	MARY PORCHE	Cole Information Services	
2004	Mary OPorche	Cole Information Services	Image pg. A5
	MARY PORCHE	Cole Information Services	
2000	M Porche	Cole Information Services	Image pg. A11
1999	MARY PORCHE	Cole Information Services	
1994	PORCHE, MORRIS J	Cole Information Services	
1993	PORCHE M	Southwestern Bell Telephone Company	

### 7782 BALTIMORE ST

<u>Year</u>	<u>Uses</u>	<u>Source</u>
2014	CLEOFAS HERNANDEZ	Cole Information Services
2009	CLEOFAS HERNANDEZ	Cole Information Services

### 7801 BALTIMORE ST

<u>Year</u>	<u>Uses</u>	<u>Source</u>	
2017	FRANCISCO SERRANO	Cole Information Services	
2014	FRANCISCO SERRANO	Cole Information Services	
2009	FRANCISCO SERRANO	Cole Information Services	
2000	NP	Cole Information Services	Image pg. A11

### 7802 BALTIMORE ST

<u>Year</u>	<u>Uses</u>	<u>Source</u>	
2017	RAYMUNDO JAIMES	Cole Information Services	
2014	RAYMUNDO JAIMES	Cole Information Services	
2009	RAYMUNDO JAIMES	Cole Information Services	
2004	Galdina H Jaimes	Cole Information Services	Image pg. A5
	Raymundo E Jaimes	Cole Information Services	Image pg. A5
	RAYMUNDO JAIMES	Cole Information Services	
2000	Raymundo Jaimes	Cole Information Services	Image pg. A11
	Galdina Hernandez	Cole Information Services	Image pg. A11

## FINDINGS

<u>Year</u>	<u>Uses</u>	<u>Source</u>
1999	R JAIMES	Cole Information Services
1994	MAYBERRY, FRANCES E	Cole Information Services

### 7805 BALTIMORE ST

<u>Year</u>	<u>Uses</u>	<u>Source</u>	
2014	JUAN MEJIA	Cole Information Services	
2009	JUAN MEJIA	Cole Information Services	
2000	NP	Cole Information Services	Image pg. A11
1999	OCCUPANT UNKNOWN	Cole Information Services	
1993	GARZA Erias	Southwestern Bell Telephone Company	
	GOC Guadalupe	Southwestern Bell Telephone Company	

### 7806 BALTIMORE ST

<u>Year</u>	<u>Uses</u>	<u>Source</u>	
2014	FERMIN LOPEZ	Cole Information Services	
2009	PATRICIA GALLEGOS	Cole Information Services	
2004	Patricia Gallegos	Cole Information Services	Image pg. A5
	FERMIN LOPEZ	Cole Information Services	
2000	Fermin Lopez	Cole Information Services	Image pg. A11
1999	FERMIN LOPEZ	Cole Information Services	
1994	LOPEZ, FERMIN	Cole Information Services	
1993	LOPEZ Fermin	Southwestern Bell Telephone Company	

### 7807 BALTIMORE ST

<u>Year</u>	<u>Uses</u>	<u>Source</u>	
2014	HUGO SALINAS	Cole Information Services	
2009	HUGO SALINAS	Cole Information Services	
2004	7810 NP	Cole Information Services	Image pg. A5
	OCCUPANT UNKNOWN	Cole Information Services	
2000	NP	Cole Information Services	Image pg. A11

### 7810 BALTIMORE ST

<u>Year</u>	<u>Uses</u>	<u>Source</u>	
2014	DAVID SUAREZ	Cole Information Services	
2009	FERNANDO PEREZ	Cole Information Services	
2004	OCCUPANT UNKNOWN	Cole Information Services	
2000	G Hernandez	Cole Information Services	Image pg. A11
	Silvia E Medina	Cole Information Services	Image pg. A11
	Apartments	Cole Information Services	Image pg. A11
1999	MARTIN SANJUAN	Cole Information Services	

## FINDINGS

<u>Year</u>	<u>Uses</u>	<u>Source</u>
1999	G HERNANDEZ	Cole Information Services
	SILVIA MEDINA	Cole Information Services

### 7814 BALTIMORE ST

<u>Year</u>	<u>Uses</u>	<u>Source</u>	
2017	IRMA HERNANDEZ	Cole Information Services	
	EDUARDO GRAJALES	Cole Information Services	
2014	IRMA HERNANDEZ	Cole Information Services	
	NORMA VILLAREAL	Cole Information Services	
	EDUARDO GRAJALES	Cole Information Services	
2009	IRMA HERNANDEZ	Cole Information Services	
2004	Irma BHernandez	Cole Information Services	Image pg. A5
	IRMA HERNANDEZ	Cole Information Services	
	PATRICIA JIMENEZ	Cole Information Services	
	EDUARDO GRAJALES	Cole Information Services	
2000	Maria Montoya	Cole Information Services	Image pg. A11
	Jose G Alaniz Jr	Cole Information Services	Image pg. A11
	Apartments	Cole Information Services	Image pg. A11
1999	MARIA MONTOYA	Cole Information Services	
	JOSE ALANIZ	Cole Information Services	
1994	DELATORRE, SELMO	Cole Information Services	
	RIOS, LEONA	Cole Information Services	
1993	RIOS Leona	Southwestern Bell Telephone Company	
	DELATORRE Selmo	Southwestern Bell Telephone Company	
	DELATORRE Nora	Southwestern Bell Telephone Company	

### 7815 BALTIMORE ST

<u>Year</u>	<u>Uses</u>	<u>Source</u>	
2017	ROBERTO GARZA	Cole Information Services	
2014	ELIAS GARZA	Cole Information Services	
2009	DONALD PALACIOS	Cole Information Services	
	ELIAS GARZA	Cole Information Services	
2004	Guadalupe Garza	Cole Information Services	Image pg. A5
	Elias Garza	Cole Information Services	Image pg. A5
	Apartments	Cole Information Services	Image pg. A5
	ELIAS GARZA	Cole Information Services	
2000	Elias Garza	Cole Information Services	Image pg. A11
1999	ELIAS GARZA	Cole Information Services	

## FINDINGS

### 7818 BALTIMORE ST

<u>Year</u>	<u>Uses</u>	<u>Source</u>	
2017	ROSIE PARDO	Cole Information Services	
2014	ROSIE PARDO	Cole Information Services	
2009	ROSIE PARDO	Cole Information Services	
2004	Rosie RPardo 84 NP	Cole Information Services	Image pg. A5
	ROSIE PARDO	Cole Information Services	
2000	R Pardo	Cole Information Services	Image pg. A11
1999	ROSIE PARDO	Cole Information Services	
1994	PARDO, ROSIE	Cole Information Services	
1993	PARDO R	Southwestern Bell Telephone Company	

### 7819 BALTIMORE ST

<u>Year</u>	<u>Uses</u>	<u>Source</u>	
2017	ROGELIO VILLATORO	Cole Information Services	
2014	ALEJANDRO DELACRUZ	Cole Information Services	
2009	ELIBERTA VILLATORO	Cole Information Services	
2004	No Information	Cole Information Services	Image pg. A5
	OCCUPANT UNKNOWN	Cole Information Services	
2000	Rogelio Villatoro	Cole Information Services	Image pg. A11
1999	ROGELIO VILLATORO	Cole Information Services	
1994	VILLATORO, ROGELIO	Cole Information Services	
1993	VILLATORO Rogellio	Southwestern Bell Telephone Company	

### 7821 BALTIMORE ST

<u>Year</u>	<u>Uses</u>	<u>Source</u>	
2000	NP	Cole Information Services	Image pg. A11

### 7822 BALTIMORE ST

<u>Year</u>	<u>Uses</u>	<u>Source</u>	
2017	JUAN MEDINA	Cole Information Services	
2014	JUAN MEDINA	Cole Information Services	
2009	ALVARO CEJA	Cole Information Services	
2004	JUANYS CARPET CLEANING	Cole Information Services	
	OCCUPANT UNKNOWN	Cole Information Services	
2000	Maria T Cruz	Cole Information Services	Image pg. A11
1999	MARIA CRUZ	Cole Information Services	

### 7825 BALTIMORE ST

<u>Year</u>	<u>Uses</u>	<u>Source</u>
2017	ANA DEJESUS	Cole Information Services

## FINDINGS

<u>Year</u>	<u>Uses</u>	<u>Source</u>	
2014	ANA DEJESUS	Cole Information Services	
2009	SILVIA JASSO	Cole Information Services	
2004	Sylvia Jasso	Cole Information Services	Image pg. A5
	Sylvia Jasso	Cole Information Services	Image pg. A5
	OCCUPANT UNKNOWN	Cole Information Services	
2000	Lilia Acosta	Cole Information Services	Image pg. A11
1999	LILIA ACOSTA	Cole Information Services	
1994	GARCIA, D M	Cole Information Services	
1993	GARCIA Maria	Southwestern Bell Telephone Company	

### 7826 BALTIMORE ST

<u>Year</u>	<u>Uses</u>	<u>Source</u>	
2017	JUAN SANCHEZ	Cole Information Services	
2014	JUAN SANCHEZ	Cole Information Services	
2009	JUAN SANCHEZ	Cole Information Services	
2004	Juan SSanchez	Cole Information Services	Image pg. A5
	Nelly Sanchez	Cole Information Services	Image pg. A5
	JUAN SANCHEZ	Cole Information Services	
1999	OCCUPANT UNKNOWN	Cole Information Services	

### 7829 BALTIMORE ST

<u>Year</u>	<u>Uses</u>	<u>Source</u>	
2017	MIGUEL SANCHEZ	Cole Information Services	
2014	MIGUEL SANCHEZ	Cole Information Services	
2009	MIGUEL SANCHEZ	Cole Information Services	
2004	Miguel Sanchez	Cole Information Services	Image pg. A5
	MIGUEL SANCHEZ	Cole Information Services	
2000	M Sanchez	Cole Information Services	Image pg. A11
1999	MIGUEL SANCHEZ	Cole Information Services	
1993	WALTHALL Clark	Southwestern Bell Telephone Company	

### 7830 BALTIMORE ST

<u>Year</u>	<u>Uses</u>	<u>Source</u>	
2017	GREGORIO GARCIA	Cole Information Services	
2014	GREGORIO GARCIA	Cole Information Services	
2009	ELIAS MINIEL	Cole Information Services	
2004	Elas Miniel	Cole Information Services	Image pg. A5
	Saferina Miniel 990 NP	Cole Information Services	Image pg. A5
	ELIAS MINIEL	Cole Information Services	



## FINDINGS

<u>Year</u>	<u>Uses</u>	<u>Source</u>
1999	OCCUPANT UNKNOWN	Cole Information Services

### 7833 BALTIMORE ST

<u>Year</u>	<u>Uses</u>	<u>Source</u>	
2017	AVILIA DIAZ	Cole Information Services	
2014	JUAN DIAZ	Cole Information Services	
2009	MARCELINO AMADOR	Cole Information Services	
2004	Juan B Diaz	Cole Information Services	Image pg. A5
	Jose M Diaz	Cole Information Services	Image pg. A5
	I Francisco Castillo + 713 923 647 E	Cole Information Services	Image pg. A5
	Marcelino Amador	Cole Information Services	Image pg. A5
	Apartments	Cole Information Services	Image pg. A5
	JUAN DIAZ	Cole Information Services	
	MARCELINO AMADOR	Cole Information Services	
2000	Juan B Diaz	Cole Information Services	Image pg. A11
1999	JUAN DIAZ	Cole Information Services	

### 7836 BALTIMORE ST

<u>Year</u>	<u>Uses</u>	<u>Source</u>	
2017	RICARDO MENDOZA	Cole Information Services	
2014	RICARDO MENDOZA	Cole Information Services	
2009	REGINO AYARZAGOITIA	Cole Information Services	
2004	RICARDO MENDOZA	Cole Information Services	
	Ricardo R Mendoza	Cole Information Services	Image pg. A5
	Martha Aica Mendova 90 713 921 696 E	Cole Information Services	Image pg. A5
2000	Ricardo Mendoza	Cole Information Services	Image pg. A11
	Maria Mendoza	Cole Information Services	Image pg. A11
1999	RICARDO MENDOZA	Cole Information Services	

### 7837 BALTIMORE ST

<u>Year</u>	<u>Uses</u>	<u>Source</u>	
2017	ANDRES PENA	Cole Information Services	
2014	ANDRES PENA	Cole Information Services	
	OCCUPANT UNKNOWN	Cole Information Services	
2009	ANDRES PENA	Cole Information Services	
	ALBERTO GONZALEZ	Cole Information Services	
2004	EUGENIO CAVAZOS	Cole Information Services	
	ALBERTO GONZALEZ	Cole Information Services	
	Ennrqueta R Fuenles 00 NP	Cole Information Services	Image pg. A5

## FINDINGS

<u>Year</u>	<u>Uses</u>	<u>Source</u>	
2004	Apartments	Cole Information Services	Image pg. A5
	Jose New& Used Furniture	Cole Information Services	Image pg. A5
	j Alerto P Gonzalez 00 NP	Cole Information Services	Image pg. A5
	B Eugenic Gavazos	Cole Information Services	Image pg. A5
	B Adnana Cavazos	Cole Information Services	Image pg. A5
	Lidia maro 02 NP	Cole Information Services	Image pg. A5
2000	Osiel Ramirez	Cole Information Services	Image pg. A11
	Apartments	Cole Information Services	Image pg. A11
	Socorro Cavazos	Cole Information Services	Image pg. A11
1999	OSIEL RAMIREZ	Cole Information Services	
	SOCORRO CAVAZOS	Cole Information Services	

### 7838 BALTIMORE ST

<u>Year</u>	<u>Uses</u>	<u>Source</u>
2017	DUNGE NGUYEN	Cole Information Services
2014	DUNGE NGUYEN	Cole Information Services
2009	BENITO MARQUEZ	Cole Information Services
2004	LIDIA AMARO	Cole Information Services
	JOSE NEW & USED FURNITURE	Cole Information Services
1999	MONICA AYARZAIGOITIA	Cole Information Services

### 7840 BALTIMORE ST

<u>Year</u>	<u>Uses</u>	<u>Source</u>
2017	OKURERIE ELO-OAHENE	Cole Information Services
2009	ENRIQUETA FUENTES	Cole Information Services
2004	ENRIQUETA FUENTES	Cole Information Services
1999	M VILLARTORO	Cole Information Services
1994	JIMENEZ, ANGELA	Cole Information Services

### 7841 BALTIMORE ST

<u>Year</u>	<u>Uses</u>	<u>Source</u>	
2000	NP	Cole Information Services	Image pg. A11

### 7843 BALTIMORE ST

<u>Year</u>	<u>Uses</u>	<u>Source</u>
2014	SANTOS ROJO	Cole Information Services
	OCCUPANT UNKNOWN	Cole Information Services
2009	SANTOS ROJO	Cole Information Services
	OCCUPANT UNKNOWN	Cole Information Services
2004	ANGELICA BOCARD	Cole Information Services

## FINDINGS

<u>Year</u>	<u>Uses</u>	<u>Source</u>	
2004	No Information	Cole Information Services	Image pg. A5
2000	NP	Cole Information Services	Image pg. A11
1994	ROBINSON, RUSSELL	Cole Information Services	

### 7902 BALTIMORE ST

<u>Year</u>	<u>Uses</u>	<u>Source</u>	
2017	TABERNACULO DE VIDA	Cole Information Services	
	LLAMADOS	Cole Information Services	
2014	TABERNACULO DE VIDA	Cole Information Services	
	LLAMADOS	Cole Information Services	
2009	TABERNACLE DE VIDA	Cole Information Services	
2000	Tabernaculo De VD	Cole Information Services	Image pg. A11
1994	TABERNACULO DE VDA	Cole Information Services	
	TABERNACLO DE VIDA	Cole Information Services	

### 7906 BALTIMORE ST

<u>Year</u>	<u>Uses</u>	<u>Source</u>	
2017	MARIA SALINAS	Cole Information Services	
2014	MARIA SALINAS	Cole Information Services	
2009	RAMON SALINAS	Cole Information Services	
2004	RAMON SALINAS	Cole Information Services	
2000	Concepcion Salinas	Cole Information Services	Image pg. A11
1999	C SALINAS	Cole Information Services	
1994	SALINAS, C	Cole Information Services	
1993	SALINAS Concepcion	Southwestern Bell Telephone Company	

### 7911 BALTIMORE ST

<u>Year</u>	<u>Uses</u>	<u>Source</u>	
2017	CARLOS GONZALEZ	Cole Information Services	
2014	OCCUPANT UNKNOWN	Cole Information Services	
2009	RAMIRO GONZALES	Cole Information Services	
2004	Diana Aida Gonzalez	Cole Information Services	Image pg. A5
	Ramiro BGoizalez	Cole Information Services	Image pg. A5
	RAMIRO GONZALEZ	Cole Information Services	

### 7912 BALTIMORE ST

<u>Year</u>	<u>Uses</u>	<u>Source</u>
2017	GILBERTO SALINAS	Cole Information Services
2014	GILBERTO SALINAS	Cole Information Services
2009	GILBERTO SALINAS	Cole Information Services

## FINDINGS

<u>Year</u>	<u>Uses</u>	<u>Source</u>	
2004	Gierto Salinas	Cole Information Services	Image pg. A5
	GILBERTO SALINAS	Cole Information Services	
2000	Gilberto Salinas	Cole Information Services	Image pg. A11
1999	GILBERT SALINAS	Cole Information Services	

### 7914 BALTIMORE ST

<u>Year</u>	<u>Uses</u>	<u>Source</u>	
2000	NP	Cole Information Services	Image pg. A11

### 7916 BALTIMORE ST

<u>Year</u>	<u>Uses</u>	<u>Source</u>	
2017	CRYSTAL SULTON	Cole Information Services	
2014	OCCUPANT UNKNOWN	Cole Information Services	
2009	OCCUPANT UNKNOWN	Cole Information Services	
2004	Aejo Hemrnandez 01 NP	Cole Information Services	Image pg. A5
	Omrar Alejandro Gonzalez + NP	Cole Information Services	Image pg. A5
	Artemio Go Inzaez + NP	Cole Information Services	Image pg. A5
	Mima Flores 01 NP	Cole Information Services	Image pg. A5
	Juan R Cantu	Cole Information Services	Image pg. A5
	Apartments	Cole Information Services	Image pg. A5
	ARTEMIO GONZALEZ	Cole Information Services	
	ALEJO HERNANDEZ	Cole Information Services	
	MIRNA FLORES	Cole Information Services	
	CUSTOM AUTOMOTIVE RESTORATION	Cole Information Services	
	OCCUPANT UNKNOWN	Cole Information Services	
	JUAN CANTU	Cole Information Services	
2000	Juan Q Vasquez	Cole Information Services	Image pg. A11
1999	JUAN VASQUEZ	Cole Information Services	
1994	LOPEZ, MARIANA	Cole Information Services	
1993	LOPEZ Mariana	Southwestern Bell Telephone Company	

### 7919 BALTIMORE ST

<u>Year</u>	<u>Uses</u>	<u>Source</u>	
2017	ERNESTINA GUERRA	Cole Information Services	
2014	ERNESTINA GUERRA	Cole Information Services	
2009	JESUS GUERRA	Cole Information Services	
2004	Rari r Gonzale 2 890 NP	Cole Information Services	Image pg. A5
	Rebeca Gonzalez 89 NP	Cole Information Services	Image pg. A5
	RAMIOR GONZALEZ	Cole Information Services	

## FINDINGS

<u>Year</u>	<u>Uses</u>	<u>Source</u>
1999	OCCUPANT UNKNOWN	Cole Information Services
1994	GONZALES, CERIACO	Cole Information Services

### 7923 BALTIMORE ST

<u>Year</u>	<u>Uses</u>	<u>Source</u>	
2017	DAWN HERNANDEZ	Cole Information Services	
2014	TERESA RODRIGUEZ	Cole Information Services	
	DAWN HERNANDEZ	Cole Information Services	
2009	ANDREA MACIAS	Cole Information Services	
	TERESA RODRIGUEZ	Cole Information Services	
2004	Juan Anton Gonzalez	Cole Information Services	Image pg. A5
	Oscar Banda	Cole Information Services	Image pg. A5
	Apartments	Cole Information Services	Image pg. A5
	OSCAR BANDA	Cole Information Services	
	JUAN GONZALEZ	Cole Information Services	
	JESUS GUERRA	Cole Information Services	
	ADRIANA OLIVO	Cole Information Services	
2000	Guadalupe I Guerra	Cole Information Services	Image pg. A11
	Suyapa Funez	Cole Information Services	Image pg. A11
	Apartments	Cole Information Services	Image pg. A11
	Juan A Gonzalez	Cole Information Services	Image pg. A11
1999	GUADALU GUERRA	Cole Information Services	
	JUAN GONZALEZ	Cole Information Services	
	SUYAPA FUNEZ	Cole Information Services	
1994	GONZALEZ, RICARDO	Cole Information Services	
1993	GONZALEZ Ricardo	Southwestern Bell Telephone Company	
	GUERRA Guasdri UDeKnae	Southwestern Bell Telephone Company	

### 7924 BALTIMORE ST

<u>Year</u>	<u>Uses</u>	<u>Source</u>	
2014	OCCUPANT UNKNOWN	Cole Information Services	
2009	OCCUPANT UNKNOWN	Cole Information Services	
2004	Yoianda Garcia	Cole Information Services	Image pg. A5
	Eva Garcia	Cole Information Services	Image pg. A5
	YOLANDA GARCIA	Cole Information Services	
2000	NP	Cole Information Services	Image pg. A11
1999	OCCUPANT UNKNOWN	Cole Information Services	
1993	ALCALA Manuel	Southwestern Bell Telephone Company	

## FINDINGS

### 7925 BALTIMORE ST

<u>Year</u>	<u>Uses</u>	<u>Source</u>	
2017	LAZARO SOLANO	Cole Information Services	
2014	LAZARO SOLANO	Cole Information Services	
2009	LAZARO SOLANO	Cole Information Services	
2004	Delfino Esquivel	Cole Information Services	Image pg. A5
	DELFINO ESQUIVEL	Cole Information Services	
1999	LAZARO SOLANO	Cole Information Services	

### 7927 BALTIMORE ST

<u>Year</u>	<u>Uses</u>	<u>Source</u>	
2017	ORALIA CANTU	Cole Information Services	
2014	ORALIA CANTU	Cole Information Services	
2009	CELEDONIO CANTU	Cole Information Services	
2004	Ce edonio T Cantu	Cole Information Services	Image pg. A5
	Sanjuiana Cantu	Cole Information Services	Image pg. A5
	CELEDONIO CANTU	Cole Information Services	
1999	C CANTU	Cole Information Services	
1994	CHAVARRIA, ALBERTO	Cole Information Services	

### 7930 BALTIMORE ST

<u>Year</u>	<u>Uses</u>	<u>Source</u>	
2017	ROBERT REYES	Cole Information Services	
2014	ROBERT REYES	Cole Information Services	
2009	ROBERT REYES	Cole Information Services	
2004	Bizaetti C Beyes	Cole Information Services	Image pg. A5
	Robert Beyes Jr	Cole Information Services	Image pg. A5
	ROBERT REYES	Cole Information Services	
2000	NP	Cole Information Services	Image pg. A11
1999	OCCUPANT UNKNOWN	Cole Information Services	
1994	REYES, ROBERT	Cole Information Services	

### 7932 BALTIMORE ST

<u>Year</u>	<u>Uses</u>	<u>Source</u>	
2017	MELQULADES ORTEGA	Cole Information Services	
2014	OCCUPANT UNKNOWN	Cole Information Services	
2009	LUIS CANTU	Cole Information Services	
2004	Luis Richard Cantu	Cole Information Services	Image pg. A5
	Antonia V Cantu	Cole Information Services	Image pg. A5
	LUIS CANTU	Cole Information Services	

## FINDINGS

<u>Year</u>	<u>Uses</u>	<u>Source</u>
1999	OCCUPANT UNKNOWN	Cole Information Services

### 7934 BALTIMORE ST

<u>Year</u>	<u>Uses</u>	<u>Source</u>	
2014	GIBERTO SANCHEZ	Cole Information Services	
2009	JOSEFA TAPIA	Cole Information Services	
2004	Carmen M Hernandez	Cole Information Services	Image pg. A5
	Josefa Hemande	Cole Information Services	Image pg. A5
	CARMEN HERNANDEZ	Cole Information Services	
1999	JOSEFA TAPIA	Cole Information Services	
1994	GONZALEZ, JAIME	Cole Information Services	
1993	GOHZALEZ Jaline	Southwestern Bell Telephone Company	

### 7935 BALTIMORE ST

<u>Year</u>	<u>Uses</u>	<u>Source</u>	
2014	FRANCISCO TREVINO	Cole Information Services	
2009	DOMINGO MARIA	Cole Information Services	
2004	MELINA SOSA	Cole Information Services	
2000	NP	Cole Information Services	Image pg. A11

### 7937 BALTIMORE ST

<u>Year</u>	<u>Uses</u>	<u>Source</u>	
2017	TOMASA NAVA	Cole Information Services	
	ROBERTO REYNA	Cole Information Services	
2014	BENDA DURAN	Cole Information Services	
2009	OSCAR OJEDA	Cole Information Services	
	ANTONIO MONTALVO	Cole Information Services	
2004	Apartments	Cole Information Services	Image pg. A5
	i Irma Carrtu	Cole Information Services	Image pg. A5
	Aiberto Cigala	Cole Information Services	Image pg. A5
	Al erto Giuaardo	Cole Information Services	Image pg. A5
	OCCUPANT UNKNOWN	Cole Information Services	
	ALBERTO CIGALA	Cole Information Services	
	IRMA CANTU	Cole Information Services	
2000	Gilberto Alamillo	Cole Information Services	Image pg. A11
1994	ARRONA, MIGUEL	Cole Information Services	
1993	ARRONA Mg WKe	Southwestern Bell Telephone Company	

## FINDINGS

### **BE 0AIRE BLVD**

#### **7900 BE 0AIRE BLVD**

<u>Year</u>	<u>Uses</u>	<u>Source</u>
1993	UUN Francisco	Southwestern Bell Telephone Company

### **BE 1AIRE BLVD**

#### **7900 BE 1AIRE BLVD**

<u>Year</u>	<u>Uses</u>	<u>Source</u>
1993	VALDEZ Ruth E	Southwestern Bell Telephone Company

### **BE 1FORT**

#### **7907 BE 1FORT**

<u>Year</u>	<u>Uses</u>	<u>Source</u>
1993	BECK GC	Southwestern Bell Telephone Company
	BECK GC	Southwestern Bell Telephone Company

### **BE 8EWOOD**

#### **7815 BE 8EWOOD**

<u>Year</u>	<u>Uses</u>	<u>Source</u>
1993	HECKLER John A	Southwestern Bell Telephone Company

### **BE A**

#### **7900 BE A**

<u>Year</u>	<u>Uses</u>	<u>Source</u>
1983	Luk Steve H	Southwestern Bell Yellow Pages
	ukacs Rita	Southwestern Bell Yellow Pages

### **BE BAIREGLVD**

#### **7912 BE BAIREGLVD**

<u>Year</u>	<u>Uses</u>	<u>Source</u>
1993	LEE Ricky	Southwestern Bell Telephone Company



## FINDINGS

### **BE BERIVE**

#### **7807 BE BERIVE**

<u>Year</u>	<u>Uses</u>	<u>Source</u>
1993	MAHER Edmund J	Southwestern Bell Telephone Company

### **BE HAIRE BLVD**

#### **7907 BE HAIRE BLVD**

<u>Year</u>	<u>Uses</u>	<u>Source</u>
1993	CAHOON Residence	Southwestern Bell Telephone Company

### **BE IE GLN**

#### **7802 BE IE GLN**

<u>Year</u>	<u>Uses</u>	<u>Source</u>
1993	WBLUAMS Mchade G	Southwestern Bell Telephone Company

### **BE OAIRE BLVD**

#### **7910 BE OAIRE BLVD**

<u>Year</u>	<u>Uses</u>	<u>Source</u>
1993	MONROY Armando	Southwestern Bell Telephone Company

### **BE OE PARK DR**

#### **7903 BE OE PARK DR**

<u>Year</u>	<u>Uses</u>	<u>Source</u>
1993	DEIGIAN Joseph	Southwestern Bell Telephone Company

### **BE RAIRE BLVD**

#### **7900 BE RAIRE BLVD**

<u>Year</u>	<u>Uses</u>	<u>Source</u>
1993	MCCOY John L	Southwestern Bell Telephone Company

### **BE UFORT**

#### **7906 BE UFORT**

<u>Year</u>	<u>Uses</u>	<u>Source</u>
1993	LEBOEUF Cynthia F	Southwestern Bell Telephone Company

## FINDINGS

### **BE WRODT**

#### **7849 BE WRODT**

<u>Year</u>	<u>Uses</u>	<u>Source</u>
1993	DAWSON Sally Mae	Southwestern Bell Telephone Company

### **BO**

#### **7722 BO**

<u>Year</u>	<u>Uses</u>	<u>Source</u>	
1962	Boatman Shannon M B	R. L. Polk Co.	Image pg. A81

#### **7730 BO**

<u>Year</u>	<u>Uses</u>	<u>Source</u>	
1962	Peters Raymond H	R. L. Polk Co.	Image pg. A81

#### **7738 BO**

<u>Year</u>	<u>Uses</u>	<u>Source</u>	
1962	Peterson Elmer	R. L. Polk Co.	Image pg. A81

#### **7746 BO**

<u>Year</u>	<u>Uses</u>	<u>Source</u>	
1962	artist	R. L. Polk Co.	Image pg. A81
	Page Herman C B compl	R. L. Polk Co.	Image pg. A81

#### **7814 BO**

<u>Year</u>	<u>Uses</u>	<u>Source</u>	
1962	Stanley Hilton T B	R. L. Polk Co.	Image pg. A81

#### **7815 BO**

<u>Year</u>	<u>Uses</u>	<u>Source</u>	
1962	Sanders Urban W jr B	R. L. Polk Co.	Image pg. A81

#### **7822 BO**

<u>Year</u>	<u>Uses</u>	<u>Source</u>	
1962	Sharp Opal Mrs B	R. L. Polk Co.	Image pg. A81

#### **7823 BO**

<u>Year</u>	<u>Uses</u>	<u>Source</u>	
1962	Walker Kenneth J	R. L. Polk Co.	Image pg. A81

## FINDINGS

### 7831 BO

<u>Year</u>	<u>Uses</u>	<u>Source</u>	
1962	Ellisor Milton W B	R. L. Polk Co.	Image pg. A81

### 7839 BO

<u>Year</u>	<u>Uses</u>	<u>Source</u>	
1962	Clapp Ben E B	R. L. Polk Co.	Image pg. A81

### 7847 BO

<u>Year</u>	<u>Uses</u>	<u>Source</u>	
1962	Smith Bruce	R. L. Polk Co.	Image pg. A81

### 7848 BO

<u>Year</u>	<u>Uses</u>	<u>Source</u>	
1962	Arnett Glenn E O	R. L. Polk Co.	Image pg. A81

### 7851 BO

<u>Year</u>	<u>Uses</u>	<u>Source</u>	
1962	Shofner Ervin M	R. L. Polk Co.	Image pg. A81

### 7857 BO

<u>Year</u>	<u>Uses</u>	<u>Source</u>	
1962	Rowan A J B	R. L. Polk Co.	Image pg. A81

### 7861 BO

<u>Year</u>	<u>Uses</u>	<u>Source</u>	
1962	Cathey John L	R. L. Polk Co.	Image pg. A81

### 7864 BO

<u>Year</u>	<u>Uses</u>	<u>Source</u>	
1962	Dowling Willard I Jr	R. L. Polk Co.	Image pg. A81

### 7865 BO

<u>Year</u>	<u>Uses</u>	<u>Source</u>	
1962	Stanley Jas D B	R. L. Polk Co.	Image pg. A81

### 7868 BO

<u>Year</u>	<u>Uses</u>	<u>Source</u>	
1962	Brock Willard o	R. L. Polk Co.	Image pg. A81

### 7873 BO

<u>Year</u>	<u>Uses</u>	<u>Source</u>	
1962	Wilson Clyde P	R. L. Polk Co.	Image pg. A81

## FINDINGS

### 7876 BO

<u>Year</u>	<u>Uses</u>	<u>Source</u>	
1962	Peters Emil J jr	R. L. Polk Co.	Image pg. A81

### 7877 BO

<u>Year</u>	<u>Uses</u>	<u>Source</u>	
1962	Bullitt Henry C	R. L. Polk Co.	Image pg. A81

### 7880 BO

<u>Year</u>	<u>Uses</u>	<u>Source</u>	
1962	Vacant	R. L. Polk Co.	Image pg. A81

### 7888 BO

<u>Year</u>	<u>Uses</u>	<u>Source</u>	
1962	Morley C Richd	R. L. Polk Co.	Image pg. A81

### 7889 BO

<u>Year</u>	<u>Uses</u>	<u>Source</u>	
1962	Jackson Geo N	R. L. Polk Co.	Image pg. A81

### 7892 BO

<u>Year</u>	<u>Uses</u>	<u>Source</u>	
1962	Wilson John W	R. L. Polk Co.	Image pg. A81

### 7893 BO

<u>Year</u>	<u>Uses</u>	<u>Source</u>	
1962	Brien Urban F Jr	R. L. Polk Co.	Image pg. A81

### 7906 BO

<u>Year</u>	<u>Uses</u>	<u>Source</u>	
1962	Connor Theo B	R. L. Polk Co.	Image pg. A81

### 7907 BO

<u>Year</u>	<u>Uses</u>	<u>Source</u>	
1962	Pylant Robt D B	R. L. Polk Co.	Image pg. A81

### 7910 BO

<u>Year</u>	<u>Uses</u>	<u>Source</u>	
1962	Hudson Roy C B	R. L. Polk Co.	Image pg. A81

### 7911 BO

<u>Year</u>	<u>Uses</u>	<u>Source</u>	
1962	Brown Elbert	R. L. Polk Co.	Image pg. A81

## FINDINGS

### 7915 BO

<u>Year</u>	<u>Uses</u>	<u>Source</u>	
1962	Ragan Ancle A B	R. L. Polk Co.	Image pg. A81

### 7919 BO

<u>Year</u>	<u>Uses</u>	<u>Source</u>	
1962	Hirschbeck Frank L	R. L. Polk Co.	Image pg. A81

### 7922 BO

<u>Year</u>	<u>Uses</u>	<u>Source</u>	
1962	Burkhart Edw R B	R. L. Polk Co.	Image pg. A81

### 7923 BO

<u>Year</u>	<u>Uses</u>	<u>Source</u>	
1962	mfrs agt	R. L. Polk Co.	Image pg. A81
	Gilliam Homer A a	R. L. Polk Co.	Image pg. A81

### 7926 BO

<u>Year</u>	<u>Uses</u>	<u>Source</u>	
1962	Belleggie Paul E	R. L. Polk Co.	Image pg. A81

## C

### 7805 C

<u>Year</u>	<u>Uses</u>	<u>Source</u>	
1926	Webster T S	Morrison and Fourmy Directory Co.	Image pg. A148

### 7809 C

<u>Year</u>	<u>Uses</u>	<u>Source</u>	
1926	Pressly J P	Morrison and Fourmy Directory Co.	Image pg. A148
	Pressly Mary Mrs	Morrison and Fourmy Directory Co.	Image pg. A148

### 7815 C

<u>Year</u>	<u>Uses</u>	<u>Source</u>	
1926	Maynard J C	Morrison and Fourmy Directory Co.	Image pg. A148

### 7821 C

<u>Year</u>	<u>Uses</u>	<u>Source</u>	
1926	Reynolds J H	Morrison and Fourmy Directory Co.	Image pg. A148

## FINDINGS

### 7825 C

<u>Year</u>	<u>Uses</u>	<u>Source</u>	
1926	Bradley L L Mrs	Morrison and Fourmy Directory Co.	Image pg. A148

### 7829 C

<u>Year</u>	<u>Uses</u>	<u>Source</u>	
1926	Schwarz Christian	Morrison and Fourmy Directory Co.	Image pg. A148

### 7831 C

<u>Year</u>	<u>Uses</u>	<u>Source</u>	
1926	Dowdell J R	Morrison and Fourmy Directory Co.	Image pg. A148

### 7845 C

<u>Year</u>	<u>Uses</u>	<u>Source</u>	
1926	Jacobs T H	Morrison and Fourmy Directory Co.	Image pg. A148

### 7847 C

<u>Year</u>	<u>Uses</u>	<u>Source</u>	
1926	Keller John	Morrison and Fourmy Directory Co.	Image pg. A148

### 7901 C

<u>Year</u>	<u>Uses</u>	<u>Source</u>	
1993	MORALES Margarita	Southwestern Bell Telephone Company	
1926	Gaines K W	Morrison and Fourmy Directory Co.	Image pg. A148

### 7911 C

<u>Year</u>	<u>Uses</u>	<u>Source</u>	
1993	RODRIGUEZ Sylvia	Southwestern Bell Telephone Company	

### 7917 C

<u>Year</u>	<u>Uses</u>	<u>Source</u>	
1926	Rogers J W	Morrison and Fourmy Directory Co.	Image pg. A148

### 7919 C

<u>Year</u>	<u>Uses</u>	<u>Source</u>	
1993	VELA Arturo	Southwestern Bell Telephone Company	

### C A One3102 Hillcrest

#### 7806 C A One3102 Hillcrest

<u>Year</u>	<u>Uses</u>	<u>Source</u>	
1982	BARNES Allen C MD	Southwestern Bell Yellow Pages	

## FINDINGS

### **C A One6247 Hollow Wood**

#### **7828 C A One6247 Hollow Wood**

<u>Year</u>	<u>Uses</u>	<u>Source</u>
1982	RYAN A E	Southwestern Bell Yellow Pages

### **C A One6311 Sir William Dr**

#### **7849 C A One6311 Sir William Dr**

<u>Year</u>	<u>Uses</u>	<u>Source</u>
1982	GERBER B D	Southwestern Bell Yellow Pages

### **C AVE**

#### **7731 C AVE**

<u>Year</u>	<u>Uses</u>	<u>Source</u>
1994	CASTILLO, ADRIANA	Cole Information Services

#### **7821 C AVE**

<u>Year</u>	<u>Uses</u>	<u>Source</u>
1994	ESTRADA, VICKIE A	Cole Information Services

#### **7829 C AVE**

<u>Year</u>	<u>Uses</u>	<u>Source</u>
1994	GUILLEN, ARTHUR R	Cole Information Services

#### **7901 C AVE**

<u>Year</u>	<u>Uses</u>	<u>Source</u>
1994	MORALES, M	Cole Information Services

#### **7909 C AVE**

<u>Year</u>	<u>Uses</u>	<u>Source</u>
1994	ROMAN, DAVID	Cole Information Services

#### **7911 C AVE**

<u>Year</u>	<u>Uses</u>	<u>Source</u>
1994	RODRIGUEZ, SYLVIA	Cole Information Services

#### **7919 C AVE**

<u>Year</u>	<u>Uses</u>	<u>Source</u>
1994	VELA, ARTURO	Cole Information Services

## FINDINGS

### **CA BBRIDG**

#### **7773 CA BBRIDG**

<b><u>Year</u></b>	<b><u>Uses</u></b>	<b><u>Source</u></b>
1993	GLMORE Clarence E	Southwestern Bell Telephone Company

### **CA MTIDGE**

#### **7900 CA MTIDGE**

<b><u>Year</u></b>	<b><u>Uses</u></b>	<b><u>Source</u></b>
1993	KANNAN P	Southwestern Bell Telephone Company
	KANNAN P	Southwestern Bell Telephone Company

### **CA NIDGE**

#### **7900 CA NIDGE**

<b><u>Year</u></b>	<b><u>Uses</u></b>	<b><u>Source</u></b>
1993	OKHUYSEN Pa Wo	Southwestern Bell Telephone Company

### **CAPITAL ST**

#### **7809 CAPITAL ST**

<b><u>Year</u></b>	<b><u>Uses</u></b>	<b><u>Source</u></b>
1993	GARZA Raul	Southwestern Bell Telephone Company

### **CAPITOL AVE**

#### **7719 CAPITOL AVE**

<b><u>Year</u></b>	<b><u>Uses</u></b>	<b><u>Source</u></b>	
1986	Ramirez Ramiro	R. L. Polk Co.	Image pg. A18
1980	Dela 0 Juan A	R. L. Polk Co.	Image pg. A34
1975	Gonzales Rojello R	R. L. Polk Co.	Image pg. A40
1971	Gonzales Rojelio R	R. L. Polk Co.	Image pg. A67
1968	GONZALES RAJELIO R	R. L. Polk Co.	Image pg. A74
1962	Gonzales Rojelio	R. L. Polk Co.	Image pg. A82
1956	No return	Morrison and Fourmy Directory Co.	
1953	Hurt Cecil H	Morrison and Fourmy Directory Co.	Image pg. A95
1948	Albertson Alice E Mrs	Morrison and Fourmy Directory Co.	Image pg. A103
1944	Albertson Alice Mrs	Morrison and Fourmy Directory Co.	Image pg. A114
1940	Albertson Alice Mrs	Morrison and Fourmy Directory Co.	Image pg. A122
1935	Vacant	Morrison and Fourmy Directory Co.	Image pg. A128



## FINDINGS

<u>Year</u>	<u>Uses</u>	<u>Source</u>	
1930	Albertson J C	Morrison and Fourmy Directory Co.	Image pg. A142

### 7725 CAPITOL AVE

<u>Year</u>	<u>Uses</u>	<u>Source</u>	
1986	Peterson Maude S Mrs	R. L. Polk Co.	Image pg. A19
1980	Peterson Maude S Mrs H	R. L. Polk Co.	Image pg. A34
1975	Peterson Maude S Mrs	R. L. Polk Co.	Image pg. A40
1971	Peterson Maude S Mrs	R. L. Polk Co.	Image pg. A67
1968	PETERSON MAUDE S MRS	R. L. Polk Co.	Image pg. A74
1962	Peterson Thos B	R. L. Polk Co.	Image pg. A82
1956	Peterson Thos B	Morrison and Fourmy Directory Co.	
1953	Peterson Thos BR	Morrison and Fourmy Directory Co.	Image pg. A95
1948	Feterson Thos B	Morrison and Fourmy Directory Co.	Image pg. A103
1944	Peterson Thos B	Morrison and Fourmy Directory Co.	Image pg. A114
1940	Peterson Thos B	Morrison and Fourmy Directory Co.	Image pg. A122
1935	George S S	Morrison and Fourmy Directory Co.	Image pg. A128
1930	George S S	Morrison and Fourmy Directory Co.	Image pg. A142

### 7733 CAPITOL AVE

<u>Year</u>	<u>Uses</u>	<u>Source</u>	
1986	Tackitt Irene Mrs	R. L. Polk Co.	Image pg. A19
1980	Tackitt Irene Mrs H	R. L. Polk Co.	Image pg. A34
1975	Tackitt Robt E	R. L. Polk Co.	Image pg. A40
1971	Tackitt Robt E	R. L. Polk Co.	Image pg. A67
1968	TACKITT ROBT E C	R. L. Polk Co.	Image pg. A74
1962	Tackitt Robt BE	R. L. Polk Co.	Image pg. A82
1956	Tackitt Robt E	Morrison and Fourmy Directory Co.	
1953	Tackitt Robt Eo	Morrison and Fourmy Directory Co.	Image pg. A95
1948	Tackitt Robt ER	Morrison and Fourmy Directory Co.	Image pg. A103
1944	Jones Isaac D	Morrison and Fourmy Directory Co.	Image pg. A114
1940	Furry Wm C	Morrison and Fourmy Directory Co.	Image pg. A122
1935	Toller Dewey	Morrison and Fourmy Directory Co.	Image pg. A128
1930	Billingsley J C	Morrison and Fourmy Directory Co.	Image pg. A142

### 7734 CAPITOL AVE

<u>Year</u>	<u>Uses</u>	<u>Source</u>	
1986	Picazo Francisco C	R. L. Polk Co.	Image pg. A19
1980	Picazo Francisco C	R. L. Polk Co.	Image pg. A34
1975	Picazo Francisco C	R. L. Polk Co.	Image pg. A40

## FINDINGS

<u>Year</u>	<u>Uses</u>	<u>Source</u>	
1971	Picazo Francisco C	R. L. Polk Co.	Image pg. A67
1968	PIZACO FRANK F	R. L. Polk Co.	Image pg. A74
1962	Pizaco Frenc F	R. L. Polk Co.	Image pg. A82
1956	Higginbotham Sam	Morrison and Fourmy Directory Co.	
1953	Wilson Vernon M O	Morrison and Fourmy Directory Co.	Image pg. A95
1948	Lang Michl 3 H	Morrison and Fourmy Directory Co.	Image pg. A103
1944	Lang Michi J H	Morrison and Fourmy Directory Co.	Image pg. A114
1940	Lang Michi J H	Morrison and Fourmy Directory Co.	Image pg. A122
	Anderson Jack	Morrison and Fourmy Directory Co.	Image pg. A122
1935	Lang M J H	Morrison and Fourmy Directory Co.	Image pg. A128
1930	Lang M J H	Morrison and Fourmy Directory Co.	Image pg. A142

### 7737 CAPITOL AVE

<u>Year</u>	<u>Uses</u>	<u>Source</u>	
1986	Macias Juan E	R. L. Polk Co.	Image pg. A19
	Dominguez Oscar G Jr	R. L. Polk Co.	Image pg. A19
1980	Macias Juan E	R. L. Polk Co.	Image pg. A34
	Doiniguez Oscar	R. L. Polk Co.	Image pg. A34
1975	Macias Juan E	R. L. Polk Co.	Image pg. A40
	Vacant	R. L. Polk Co.	Image pg. A40
1971	Vacant	R. L. Polk Co.	Image pg. A67
	Perez Arnold F	R. L. Polk Co.	Image pg. A67
1968	VACANT	R. L. Polk Co.	Image pg. A74
	MIRILES RUESEN M O f	R. L. Polk Co.	Image pg. A74
1962	Likenhart C R	R. L. Polk Co.	Image pg. A82
	Club House	R. L. Polk Co.	Image pg. A82
	Womens Labor Circle	R. L. Polk Co.	Image pg. A82
1956	Foster Roy R	Morrison and Fourmy Directory Co.	
	Womans Labor Circle Club House	Morrison and Fourmy Directory Co.	
1953	Foster Roy R	Morrison and Fourmy Directory Co.	Image pg. A95
	Club House	Morrison and Fourmy Directory Co.	Image pg. A95
	Womans Labor Circle	Morrison and Fourmy Directory Co.	Image pg. A95
1948	Foster Roy R	Morrison and Fourmy Directory Co.	Image pg. A103
	Skibbe Herman	Morrison and Fourmy Directory Co.	Image pg. A103
1944	Wise Mary M Mrs	Morrison and Fourmy Directory Co.	Image pg. A114
	Skibbe Herman	Morrison and Fourmy Directory Co.	Image pg. A114
1940	Wise Mary M Mrs	Morrison and Fourmy Directory Co.	Image pg. A122
	Mc Mahan Kenneth	Morrison and Fourmy Directory Co.	Image pg. A122
1935	Wise M M Mrs	Morrison and Fourmy Directory Co.	Image pg. A128

## FINDINGS

<u>Year</u>	<u>Uses</u>	<u>Source</u>	
1930	Wise M M Mrs	Morrison and Fourmy Directory Co.	Image pg. A142

### 7742 CAPITOL AVE

<u>Year</u>	<u>Uses</u>	<u>Source</u>	
1986	No Return	R. L. Polk Co.	Image pg. A19
1968	PICOSSO FRANK	R. L. Polk Co.	Image pg. A74
1962	Vacant	R. L. Polk Co.	Image pg. A82
1956	Lynd Jas	Morrison and Fourmy Directory Co.	
1953	Griffin Lee C	Morrison and Fourmy Directory Co.	Image pg. A95
1948	Wriglit Jas F	Morrison and Fourmy Directory Co.	Image pg. A103
1944	Peery Chas M	Morrison and Fourmy Directory Co.	Image pg. A114
1935	Hinds A E	Morrison and Fourmy Directory Co.	Image pg. A128
1930	Shick H	Morrison and Fourmy Directory Co.	Image pg. A142

### 7743 CAPITOL AVE

<u>Year</u>	<u>Uses</u>	<u>Source</u>	
1986	Mireles Reuben	R. L. Polk Co.	Image pg. A19
1980	Villareal Ruben M	R. L. Polk Co.	Image pg. A34
1975	Gonzales Robt	R. L. Polk Co.	Image pg. A40
1971	Gonzales Robt	R. L. Polk Co.	Image pg. A67
1968	GONZALES ROBT	R. L. Polk Co.	Image pg. A74
1956	Knowles Wallace M	Morrison and Fourmy Directory Co.	
1953	nowles Monroe W	Morrison and Fourmy Directory Co.	Image pg. A95
1948	Knowles Wallace M	Morrison and Fourmy Directory Co.	Image pg. A103
1944	Knowles Wallace M	Morrison and Fourmy Directory Co.	Image pg. A114
1940	Knowles Wallace M	Morrison and Fourmy Directory Co.	Image pg. A122
1935	Knowles W M	Morrison and Fourmy Directory Co.	Image pg. A128
1930	Gallwan Danl	Morrison and Fourmy Directory Co.	Image pg. A142

### 7744 CAPITOL AVE

<u>Year</u>	<u>Uses</u>	<u>Source</u>	
1986	Gonzales Roberto	R. L. Polk Co.	Image pg. A19
1980	Gonzales Roberto	R. L. Polk Co.	Image pg. A34
1975	towing	R. L. Polk Co.	Image pg. A40
	Alvin Marine Service Inc	R. L. Polk Co.	Image pg. A40
1971	Alvin Marine Service Inc towing	R. L. Polk Co.	Image pg. A67
1968	INC TOWING	R. L. Polk Co.	Image pg. A74
	CS S MARINE SERVICE	R. L. Polk Co.	Image pg. A74
1962	towing	R. L. Polk Co.	Image pg. A82

## FINDINGS

<u>Year</u>	<u>Uses</u>	<u>Source</u>	
1962	C&S Marine Servigo	R. L. Polk Co.	Image pg. A82
1956	Vacant	Morrison and Fourmy Directory Co.	
1953	Norman Ernest B	Morrison and Fourmy Directory Co.	Image pg. A95
1948	Cayton Jas D	Morrison and Fourmy Directory Co.	Image pg. A103
1944	Cooper Wm C	Morrison and Fourmy Directory Co.	Image pg. A114
1940	Cayton Jas D	Morrison and Fourmy Directory Co.	Image pg. A122
1935	Land W F	Morrison and Fourmy Directory Co.	Image pg. A128
1930	Stamps Chapman	Morrison and Fourmy Directory Co.	Image pg. A142

### 7745 CAPITOL AVE

<u>Year</u>	<u>Uses</u>	<u>Source</u>	
1986	Rodriguez T	R. L. Polk Co.	Image pg. A19
1980	Rodriguez Tiburcio	R. L. Polk Co.	Image pg. A34
1975	Rodriguez Tiburcio	R. L. Polk Co.	Image pg. A40
1971	Jones Cassie Mrs	R. L. Polk Co.	Image pg. A67
1968	HENRY G B	R. L. Polk Co.	Image pg. A74
1962	Wood Elery H	R. L. Polk Co.	Image pg. A82
1956	Wardlaw Thos H	Morrison and Fourmy Directory Co.	
1953	Jeter Joe R	Morrison and Fourmy Directory Co.	Image pg. A95
1948	Darnell Frank WB	Morrison and Fourmy Directory Co.	Image pg. A104
1944	Cummings Louis D	Morrison and Fourmy Directory Co.	Image pg. A114
1940	Mc Curry Wm	Morrison and Fourmy Directory Co.	Image pg. A122
1935	Sanches H S	Morrison and Fourmy Directory Co.	Image pg. A128
1930	Matthews B R	Morrison and Fourmy Directory Co.	Image pg. A142

### 7800 CAPITOL AVE

<u>Year</u>	<u>Uses</u>	<u>Source</u>	
1986	No Return	R. L. Polk Co.	Image pg. A19
1975	Vacant	R. L. Polk Co.	Image pg. A40
1971	Cruz Frank E	R. L. Polk Co.	Image pg. A67
1968	CRUZ FRANK E	R. L. Polk Co.	Image pg. A74
1962	Cruz Frank E e	R. L. Polk Co.	Image pg. A82
1956	Grodhaus Clarence O	Morrison and Fourmy Directory Co.	
1953	Grodhaus Clarence	Morrison and Fourmy Directory Co.	Image pg. A95
1948	Easterwood Curtis	Morrison and Fourmy Directory Co.	Image pg. A104
1944	Roepnick Fessel B	Morrison and Fourmy Directory Co.	Image pg. A114
1940	Stewart Effle Mrs	Morrison and Fourmy Directory Co.	Image pg. A122
1935	Measels J T	Morrison and Fourmy Directory Co.	Image pg. A128

## FINDINGS

### 7801 CAPITOL AVE

<u>Year</u>	<u>Uses</u>	<u>Source</u>	
1986	Gars F	R. L. Polk Co.	Image pg. A19
1980	Ruscher Louis C H	R. L. Polk Co.	Image pg. A34
1975	Ruacher Louis C	R. L. Polk Co.	Image pg. A40
1971	Ruscher Louis C	R. L. Polk Co.	Image pg. A67
1968	RUSCHER LOUIS C	R. L. Polk Co.	Image pg. A74
1962	Ruscher Louis C	R. L. Polk Co.	Image pg. A82
1956	Felts Geo D	Morrison and Fourmy Directory Co.	
1953	Vacant	Morrison and Fourmy Directory Co.	Image pg. A95
1948	Felts Geo DB	Morrison and Fourmy Directory Co.	Image pg. A104
1944	Butter Jos B	Morrison and Fourmy Directory Co.	Image pg. A114
1940	Felts Geo D	Morrison and Fourmy Directory Co.	Image pg. A122
1935	Felts G D	Morrison and Fourmy Directory Co.	Image pg. A128
1930	Feltz G D	Morrison and Fourmy Directory Co.	Image pg. A142

### 7802 CAPITOL AVE

<u>Year</u>	<u>Uses</u>	<u>Source</u>	
1986	Guzman Santos	R. L. Polk Co.	Image pg. A19
1980	Guzman Santos	R. L. Polk Co.	Image pg. A34
1975	Gusman Santos	R. L. Polk Co.	Image pg. A40
1971	Spear Pearl Mrs	R. L. Polk Co.	Image pg. A67
1968	SPEAR PEARL MRS A	R. L. Polk Co.	Image pg. A74
1962	Spear Pearl Mrs	R. L. Polk Co.	Image pg. A82
1956	Spear Jas H	Morrison and Fourmy Directory Co.	
1953	Spear J H	Morrison and Fourmy Directory Co.	Image pg. A95
1948	Capitol Beauty Shop	Morrison and Fourmy Directory Co.	Image pg. A104
	Self Oran	Morrison and Fourmy Directory Co.	Image pg. A104
1944	Saulsbury J Raymond	Morrison and Fourmy Directory Co.	Image pg. A114
1940	Carlisle Forrest S	Morrison and Fourmy Directory Co.	Image pg. A122
1935	Thurman M G	Morrison and Fourmy Directory Co.	Image pg. A128
	Guerra C J	Morrison and Fourmy Directory Co.	Image pg. A128
1930	Coke H P	Morrison and Fourmy Directory Co.	Image pg. A142

### 7806 CAPITOL AVE

<u>Year</u>	<u>Uses</u>	<u>Source</u>	
1986	Rear Garza Fidel	R. L. Polk Co.	Image pg. A19
	Chavez Pablo R	R. L. Polk Co.	Image pg. A19
1980	Chavez Pablo R H	R. L. Polk Co.	Image pg. A34
1975	Chavez Pablo	R. L. Polk Co.	Image pg. A40

## FINDINGS

<u>Year</u>	<u>Uses</u>	<u>Source</u>	
1971	Chavez Pablo	R. L. Polk Co.	Image pg. A67
1968	CASTLEBERRY WM T	R. L. Polk Co.	Image pg. A74
1962	Castleberry Wnm T	R. L. Polk Co.	Image pg. A82
1956	Castleberry W F	Morrison and Fourmy Directory Co.	
1953	Links Gertrude S Mrs	Morrison and Fourmy Directory Co.	Image pg. A95
1948	Llnks Geo J	Morrison and Fourmy Directory Co.	Image pg. A104
1944	Links Geo J	Morrison and Fourmy Directory Co.	Image pg. A114
1940	Links Geo J	Morrison and Fourmy Directory Co.	Image pg. A122
1935	Links G J	Morrison and Fourmy Directory Co.	Image pg. A128
1930	Links Geo	Morrison and Fourmy Directory Co.	Image pg. A142

### 7807 CAPITOL AVE

<u>Year</u>	<u>Uses</u>	<u>Source</u>	
1986	Vacant	R. L. Polk Co.	Image pg. A19
	Davila Frances	R. L. Polk Co.	Image pg. A19
1980	Davila Oscar	R. L. Polk Co.	Image pg. A34
	Davila Jose G	R. L. Polk Co.	Image pg. A34
1975	Davila Jose G	R. L. Polk Co.	Image pg. A40
	Guarda Tomas	R. L. Polk Co.	Image pg. A40
1971	Childres Nathan	R. L. Polk Co.	Image pg. A67
	Martinez Blas	R. L. Polk Co.	Image pg. A67
1968	RODRISUEZ VICTOR	R. L. Polk Co.	Image pg. A74
	CHILORES NATHEN	R. L. Polk Co.	Image pg. A74
1962	Patoka John L A	R. L. Polk Co.	Image pg. A82
	Murphy Thos E	R. L. Polk Co.	Image pg. A82
1956	Smith Clarence	Morrison and Fourmy Directory Co.	
	Dees Thos C	Morrison and Fourmy Directory Co.	
1953	Hock Buddy	Morrison and Fourmy Directory Co.	Image pg. A95
	Boney Howard P	Morrison and Fourmy Directory Co.	Image pg. A95
1948	Wagaespack Roland	Morrison and Fourmy Directory Co.	Image pg. A104
	Yeamans Donald	Morrison and Fourmy Directory Co.	Image pg. A104
1944	Yeamans Donald	Morrison and Fourmy Directory Co.	Image pg. A114
1940	Yeamans Donald	Morrison and Fourmy Directory Co.	Image pg. A122
1935	Yeamans D	Morrison and Fourmy Directory Co.	Image pg. A128
	Ranch M E Mrs	Morrison and Fourmy Directory Co.	Image pg. A128
1930	Niday J B	Morrison and Fourmy Directory Co.	Image pg. A142

## FINDINGS

### 7809 CAPITOL AVE

<u>Year</u>	<u>Uses</u>	<u>Source</u>	
1986	Leo Jose	R. L. Polk Co.	Image pg. A19
1980	Ledi Jose H	R. L. Polk Co.	Image pg. A34
1975	Rivas Robt K	R. L. Polk Co.	Image pg. A40
1971	Rivas Robt K	R. L. Polk Co.	Image pg. A67
1968	BENIGEN ROY B B f	R. L. Polk Co.	Image pg. A74
1962	Benigen Roy B	R. L. Polk Co.	Image pg. A82
1956	Benigen Roy B	Morrison and Fourmy Directory Co.	
1953	Benigen Roy B	Morrison and Fourmy Directory Co.	Image pg. A95
1948	contr	Morrison and Fourmy Directory Co.	Image pg. A104
	Becknian Lynwood	Morrison and Fourmy Directory Co.	Image pg. A104
1944	Williams W E	Morrison and Fourmy Directory Co.	Image pg. A114
	Beckman Lynwood	Morrison and Fourmy Directory Co.	Image pg. A114
1940	Shirar Oliver P	Morrison and Fourmy Directory Co.	Image pg. A122
1935	Burleson C B	Morrison and Fourmy Directory Co.	Image pg. A128
	Shirar O P	Morrison and Fourmy Directory Co.	Image pg. A128
1930	Shirar O P	Morrison and Fourmy Directory Co.	Image pg. A142

### 7810 CAPITOL AVE

<u>Year</u>	<u>Uses</u>	<u>Source</u>	
1986	Garza Federico G	R. L. Polk Co.	Image pg. A19
1980	Garza Federico	R. L. Polk Co.	Image pg. A34
1975	Gonzales Carlos	R. L. Polk Co.	Image pg. A40
	Garza Federico	R. L. Polk Co.	Image pg. A40
1971	Niday Eliz L Mrs	R. L. Polk Co.	Image pg. A67
1968	NIOAY ELIZ L MRS O A	R. L. Polk Co.	Image pg. A74
1962	Niday Eliz L Mrs	R. L. Polk Co.	Image pg. A82
1956	Niday Eliz L Mrs	Morrison and Fourmy Directory Co.	
1953	Niday Eliz L Mrs	Morrison and Fourmy Directory Co.	Image pg. A95
1948	Niday John Ba	Morrison and Fourmy Directory Co.	Image pg. A104
1944	Niday Jotin B	Morrison and Fourmy Directory Co.	Image pg. A114
1940	Niday John B	Morrison and Fourmy Directory Co.	Image pg. A122
1935	Miday J B	Morrison and Fourmy Directory Co.	Image pg. A128
1930	Hall Alex	Morrison and Fourmy Directory Co.	Image pg. A142

### 7814 CAPITOL AVE

<u>Year</u>	<u>Uses</u>	<u>Source</u>	
1986	Vacant	R. L. Polk Co.	Image pg. A19
	Gonzales Pedro	R. L. Polk Co.	Image pg. A19

## FINDINGS

<u>Year</u>	<u>Uses</u>	<u>Source</u>	
1980	Gonzales Pedro	R. L. Polk Co.	Image pg. A34
	A Vacant	R. L. Polk Co.	Image pg. A34
1975	Gonzales Pedro	R. L. Polk Co.	Image pg. A40
	Gutierrez Elias	R. L. Polk Co.	Image pg. A40
1971	Garza Heriberto G	R. L. Polk Co.	Image pg. A67
	Vacant	R. L. Polk Co.	Image pg. A67
1968	VACANT	R. L. Polk Co.	Image pg. A74
	GABCIA HEUOERTO	R. L. Polk Co.	Image pg. A74
1962	Martinez Raymond	R. L. Polk Co.	Image pg. A82
	Garcia Heuberto	R. L. Polk Co.	Image pg. A82
1956	Luna Alphonse V	Morrison and Fourmy Directory Co.	
	Quintana Roy	Morrison and Fourmy Directory Co.	
1953	Cardona Vincent	Morrison and Fourmy Directory Co.	Image pg. A95
1948	Cardona Vincent	Morrison and Fourmy Directory Co.	Image pg. A104
1944	Cardona Vincent	Morrison and Fourmy Directory Co.	Image pg. A114
1935	Middough Bird	Morrison and Fourmy Directory Co.	Image pg. A128
	Smith Nannie Mrs	Morrison and Fourmy Directory Co.	Image pg. A128
1930	Smith N L Mrs	Morrison and Fourmy Directory Co.	Image pg. A142

### 7817 CAPITOL AVE

<u>Year</u>	<u>Uses</u>	<u>Source</u>	
1986	Gonzales Gilberto	R. L. Polk Co.	Image pg. A19
1980	Montemayor Gustavo	R. L. Polk Co.	Image pg. A34
1975	Martinez Blaz	R. L. Polk Co.	Image pg. A40
1971	No Return	R. L. Polk Co.	Image pg. A67
1968	MARTINEZ LUCID	R. L. Polk Co.	Image pg. A74
1962	Yates Edw M Rev	R. L. Polk Co.	Image pg. A82
1956	ates Edw M Rev	Morrison and Fourmy Directory Co.	
1953	Yates Edw M Rev O	Morrison and Fourmy Directory Co.	Image pg. A95
1948	Yeats Edw M Rev B	Morrison and Fourmy Directory Co.	Image pg. A104
1944	Yeats Edw M Rev	Morrison and Fourmy Directory Co.	Image pg. A114
1940	Yates Edw M Rev	Morrison and Fourmy Directory Co.	Image pg. A122
1935	Yates E M Rev	Morrison and Fourmy Directory Co.	Image pg. A128
	Jeter E E	Morrison and Fourmy Directory Co.	Image pg. A128
1930	Goodman H A	Morrison and Fourmy Directory Co.	Image pg. A142

### 7819 CAPITOL AVE

<u>Year</u>	<u>Uses</u>	<u>Source</u>	
1986	Gonzales Carlos	R. L. Polk Co.	Image pg. A19



## FINDINGS

<u>Year</u>	<u>Uses</u>	<u>Source</u>	
1980	Martinez Mar	R. L. Polk Co.	Image pg. A34
1975	Aguilar Jesus M	R. L. Polk Co.	Image pg. A40
1971	Baker Harvey L	R. L. Polk Co.	Image pg. A67
1968	BAKER HARVEY L O f	R. L. Polk Co.	Image pg. A74
1962	Baker Harvey L	R. L. Polk Co.	Image pg. A82
1956	Baker Harvey L	Morrison and Fourmy Directory Co.	
1953	Baker Harvey LO	Morrison and Fourmy Directory Co.	Image pg. A95
1948	Baker Harvy LB	Morrison and Fourmy Directory Co.	Image pg. A104
1944	Baker Harvey L	Morrison and Fourmy Directory Co.	Image pg. A114

### 7820 CAPITOL AVE

<u>Year</u>	<u>Uses</u>	<u>Source</u>	
1986	Castelan Juan	R. L. Polk Co.	Image pg. A19
1980	Davila Gerardo	R. L. Polk Co.	Image pg. A34
1975	Hausler Martha M Mrs	R. L. Polk Co.	Image pg. A40
1971	Hausler Otto H	R. L. Polk Co.	Image pg. A67
1968	HAUSLER OTTO H a	R. L. Polk Co.	Image pg. A74
1962	Hausler Otto H	R. L. Polk Co.	Image pg. A82
1956	Hausler Otto H	Morrison and Fourmy Directory Co.	
1953	Hausler Otto H	Morrison and Fourmy Directory Co.	Image pg. A95
1948	Husler Otto H	Morrison and Fourmy Directory Co.	Image pg. A104
1944	Hausler Otto H	Morrison and Fourmy Directory Co.	Image pg. A114
1940	Grodhaus Fredk W	Morrison and Fourmy Directory Co.	Image pg. A122
1935	Grodhaus F W	Morrison and Fourmy Directory Co.	Image pg. A128
1930	Caffall J C	Morrison and Fourmy Directory Co.	Image pg. A142
	Grodhaus F W	Morrison and Fourmy Directory Co.	Image pg. A142

### 7822 CAPITOL AVE

<u>Year</u>	<u>Uses</u>	<u>Source</u>	
1986	Echeverria Luis R	R. L. Polk Co.	Image pg. A19
1980	Vacant	R. L. Polk Co.	Image pg. A34
1975	Hausler M	R. L. Polk Co.	Image pg. A40
1971	Vacant	R. L. Polk Co.	Image pg. A67
1968	EAKES ALLIE J MRS	R. L. Polk Co.	Image pg. A74
1962	Beakes Joseph P	R. L. Polk Co.	Image pg. A82
1956	Beakes Ellie Mrs	Morrison and Fourmy Directory Co.	
1953	Beakes Jos P	Morrison and Fourmy Directory Co.	Image pg. A95
1948	Beakes Jos P	Morrison and Fourmy Directory Co.	Image pg. A104
1944	Beakes Jos P	Morrison and Fourmy Directory Co.	Image pg. A114

## FINDINGS

<u>Year</u>	<u>Uses</u>	<u>Source</u>	
1940	Beakes Jos P	Morrison and Fourmy Directory Co.	Image pg. A122
1935	Beakes J P	Morrison and Fourmy Directory Co.	Image pg. A128
1930	Beakes J P	Morrison and Fourmy Directory Co.	Image pg. A142

### 7823 CAPITOL AVE

<u>Year</u>	<u>Uses</u>	<u>Source</u>	
1986	Vacant	R. L. Polk Co.	Image pg. A19
1980	Espinoza Guillermo	R. L. Polk Co.	Image pg. A34
1975	Vacant	R. L. Polk Co.	Image pg. A40
1971	Vacant	R. L. Polk Co.	Image pg. A67
1968	VACANT	R. L. Polk Co.	Image pg. A74
1962	Hazen John G	R. L. Polk Co.	Image pg. A82
1956	McGill Jas R	Morrison and Fourmy Directory Co.	
1953	Mc Gill Jas R	Morrison and Fourmy Directory Co.	Image pg. A95
1948	Mc Gill Jas R	Morrison and Fourmy Directory Co.	Image pg. A104
1944	Mooney Chas S	Morrison and Fourmy Directory Co.	Image pg. A114
1940	Fogle Raymond L	Morrison and Fourmy Directory Co.	Image pg. A122
1935	Elliott Kath Miss	Morrison and Fourmy Directory Co.	Image pg. A128
1930	Mc Gill J R i	Morrison and Fourmy Directory Co.	Image pg. A142

### 7824 CAPITOL AVE

<u>Year</u>	<u>Uses</u>	<u>Source</u>	
1986	Vacant	R. L. Polk Co.	Image pg. A19
1980	Barrera Javier	R. L. Polk Co.	Image pg. A34
1975	Sledge Kline	R. L. Polk Co.	Image pg. A40
1971	Sledge Kline	R. L. Polk Co.	Image pg. A67
1968	SLEDGE L K	R. L. Polk Co.	Image pg. A74
1962	Vacant	R. L. Polk Co.	Image pg. A82
1956	Vacant	Morrison and Fourmy Directory Co.	
1953	Vacant	Morrison and Fourmy Directory Co.	Image pg. A95
1948	Williams H B jr	Morrison and Fourmy Directory Co.	Image pg. A104
1944	Vacant	Morrison and Fourmy Directory Co.	Image pg. A114
1940	Krueger Paul F	Morrison and Fourmy Directory Co.	Image pg. A122

### 7826 CAPITOL AVE

<u>Year</u>	<u>Uses</u>	<u>Source</u>	
1986	Vacant	R. L. Polk Co.	Image pg. A19
1975	Martin Mary E Mrs	R. L. Polk Co.	Image pg. A40
1971	Martin Mary E Mrs	R. L. Polk Co.	Image pg. A67

## FINDINGS

<u>Year</u>	<u>Uses</u>	<u>Source</u>	
1968	MARTIN MARY E MRS	R. L. Polk Co.	Image pg. A74
1962	Martin Chas S	R. L. Polk Co.	Image pg. A82
1956	Martin Chas S	Morrison and Fourmy Directory Co.	
1953	Martin Chas SO	Morrison and Fourmy Directory Co.	Image pg. A95
1948	Martiln Chas S	Morrison and Fourmy Directory Co.	Image pg. A104
1944	Martin Chas S	Morrison and Fourmy Directory Co.	Image pg. A114
1940	Martin Chas S	Morrison and Fourmy Directory Co.	Image pg. A122
1935	Martin C S	Morrison and Fourmy Directory Co.	Image pg. A128
1930	Vacant	Morrison and Fourmy Directory Co.	Image pg. A142

### 7827 CAPITOL AVE

<u>Year</u>	<u>Uses</u>	<u>Source</u>	
1986	Garza Maria G	R. L. Polk Co.	Image pg. A19
1980	Garza Alvaro	R. L. Polk Co.	Image pg. A34
1975	Dickey Dan J	R. L. Polk Co.	Image pg. A40
1971	Dickey Dan J	R. L. Polk Co.	Image pg. A67
1968	DICKEY DAN i	R. L. Polk Co.	Image pg. A74
1962	Dickey Dan J	R. L. Polk Co.	Image pg. A82
1956	Ballendine Pete	Morrison and Fourmy Directory Co.	
1953	Gunn Richd L	Morrison and Fourmy Directory Co.	Image pg. A95
1948	Williams J D	Morrison and Fourmy Directory Co.	Image pg. A104
1944	Burgins Roy H	Morrison and Fourmy Directory Co.	Image pg. A114
1940	Bedford Sallie Mrs	Morrison and Fourmy Directory Co.	Image pg. A122
1935	Bedford Sallie Mrs	Morrison and Fourmy Directory Co.	Image pg. A128
1930	Bedford S F Mrs	Morrison and Fourmy Directory Co.	Image pg. A142
	Wilson G F	Morrison and Fourmy Directory Co.	Image pg. A142

### 7829 CAPITOL AVE

<u>Year</u>	<u>Uses</u>	<u>Source</u>	
1986	Vacant	R. L. Polk Co.	Image pg. A19
1980	Salazer Al	R. L. Polk Co.	Image pg. A34
1975	Salazar Al	R. L. Polk Co.	Image pg. A40
1971	Salazar El	R. L. Polk Co.	Image pg. A67
1968	HARD RUBY B MRS	R. L. Polk Co.	Image pg. A74
1962	rear Vacant	R. L. Polk Co.	Image pg. A82
	Brown Charley D	R. L. Polk Co.	Image pg. A82
1956	Cooper Wm B	Morrison and Fourmy Directory Co.	
1953	Gardner Wm V	Morrison and Fourmy Directory Co.	Image pg. A95
1948	Hodges Lillie Mrs B	Morrison and Fourmy Directory Co.	Image pg. A104

## FINDINGS

<u>Year</u>	<u>Uses</u>	<u>Source</u>	
1944	Griswold T F	Morrison and Fourmy Directory Co.	Image pg. A114
1940	Mantooth Jas E	Morrison and Fourmy Directory Co.	Image pg. A122
1935	Mc Manus T F	Morrison and Fourmy Directory Co.	Image pg. A128
1930	Ledbetter G W	Morrison and Fourmy Directory Co.	Image pg. A142

### 7831 CAPITOL AVE

<u>Year</u>	<u>Uses</u>	<u>Source</u>	
1986	Hernanden Leobardo	R. L. Polk Co.	Image pg. A19
	Herrera Jose	R. L. Polk Co.	Image pg. A19
1980	Hernandez Leobardo	R. L. Polk Co.	Image pg. A34
	Hernandez Jorge Luis	R. L. Polk Co.	Image pg. A34
1975	Fryman Jeff H	R. L. Polk Co.	Image pg. A40
	Cruthers Jean	R. L. Polk Co.	Image pg. A40
1971	Fryman Jeff H	R. L. Polk Co.	Image pg. A67
	Cruthers Mary	R. L. Polk Co.	Image pg. A67
1968	FRYMAN JEFF H	R. L. Polk Co.	Image pg. A74
	CASWELL JOE fl	R. L. Polk Co.	Image pg. A74
1962	Fryman Jeff H	R. L. Polk Co.	Image pg. A82
	Shafer Wm	R. L. Polk Co.	Image pg. A82
1956	Fryman Jeff H	Morrison and Fourmy Directory Co.	
	Brandon Douglas	Morrison and Fourmy Directory Co.	
1953	Fryman Jeff HO	Morrison and Fourmy Directory Co.	Image pg. A95
	ACole Joe D	Morrison and Fourmy Directory Co.	Image pg. A95
1948	Shaver Kenneth J	Morrison and Fourmy Directory Co.	Image pg. A104
	Cole Joe D	Morrison and Fourmy Directory Co.	Image pg. A104
1944	Fryman Jeff H	Morrison and Fourmy Directory Co.	Image pg. A114
1940	Fryman Jeff H	Morrison and Fourmy Directory Co.	Image pg. A122
1935	Mc Donald W M	Morrison and Fourmy Directory Co.	Image pg. A128
1930	Mc Donald J E	Morrison and Fourmy Directory Co.	Image pg. A142

### 7832 CAPITOL AVE

<u>Year</u>	<u>Uses</u>	<u>Source</u>	
1986	Barrera Rodolfo	R. L. Polk Co.	Image pg. A19
1980	aRosas Jose	R. L. Polk Co.	Image pg. A34
	Perez Jenier A	R. L. Polk Co.	Image pg. A34
1975	Davila Gerardo	R. L. Polk Co.	Image pg. A40
1971	Murphy Larry L	R. L. Polk Co.	Image pg. A67
1968	REDFORD ADDIE MRS	R. L. Polk Co.	Image pg. A74
1962	Thorn Marvin Q	R. L. Polk Co.	Image pg. A82

## FINDINGS

<u>Year</u>	<u>Uses</u>	<u>Source</u>	
1956	Kelly Geo W	Morrison and Fourmy Directory Co.	
1953	Kelly Geo W	Morrison and Fourmy Directory Co.	Image pg. A95
1948	Kelly Geo W	Morrison and Fourmy Directory Co.	Image pg. A104
1944	Harris Wm D	Morrison and Fourmy Directory Co.	Image pg. A114
	Kelly Geo i W	Morrison and Fourmy Directory Co.	Image pg. A114
1940	Harr is Wm D	Morrison and Fourmy Directory Co.	Image pg. A122
	De Forest Robt	Morrison and Fourmy Directory Co.	Image pg. A122
1935	Harris W D	Morrison and Fourmy Directory Co.	Image pg. A128
1930	Harris W D	Morrison and Fourmy Directory Co.	Image pg. A142

### 7833 CAPITOL AVE

<u>Year</u>	<u>Uses</u>	<u>Source</u>	
1986	Pena Federico	R. L. Polk Co.	Image pg. A19
1980	Pena Federico	R. L. Polk Co.	Image pg. A34
1975	Pena Fredk	R. L. Polk Co.	Image pg. A40
1971	Pena Fredk	R. L. Polk Co.	Image pg. A67

### 7834 CAPITOL AVE

<u>Year</u>	<u>Uses</u>	<u>Source</u>	
1986	Vacant	R. L. Polk Co.	Image pg. A19
	V Vacant	R. L. Polk Co.	Image pg. A19
1980	Barrera Manuel	R. L. Polk Co.	Image pg. A34
	Garcia Amando	R. L. Polk Co.	Image pg. A34
1975	Hernandez G	R. L. Polk Co.	Image pg. A40
1971	Mc Gee Robt	R. L. Polk Co.	Image pg. A67
	Vacant	R. L. Polk Co.	Image pg. A67
	Hard Joe A	R. L. Polk Co.	Image pg. A67
1968	VACANT	R. L. Polk Co.	Image pg. A74
	REAR VACANT	R. L. Polk Co.	Image pg. A74
	HARD JOE A	R. L. Polk Co.	Image pg. A74
1962	Hard Joe A	R. L. Polk Co.	Image pg. A82
	Vacant	R. L. Polk Co.	Image pg. A83
1956	Macbeth Geo A	Morrison and Fourmy Directory Co.	
	Allen Jas A	Morrison and Fourmy Directory Co.	
1953	Macbeth Geo AR	Morrison and Fourmy Directory Co.	Image pg. A95
	Thrash Geo H	Morrison and Fourmy Directory Co.	Image pg. A95
1948	Macbeth Geo A	Morrison and Fourmy Directory Co.	Image pg. A104
1944	Sheppard Fannie Mrs	Morrison and Fourmy Directory Co.	Image pg. A114
1940	Sheppard Fannie Mrs	Morrison and Fourmy Directory Co.	Image pg. A122

## FINDINGS

<u>Year</u>	<u>Uses</u>	<u>Source</u>	
1935	Sheppard F M	Morrison and Fourmy Directory Co.	Image pg. A128
1930	Harris Maude Mrs	Morrison and Fourmy Directory Co.	Image pg. A142

### 7837 CAPITOL AVE

<u>Year</u>	<u>Uses</u>	<u>Source</u>	
1968	PALMER RICHOL	R. L. Polk Co.	Image pg. A74
1962	Palmer Richd L	R. L. Polk Co.	Image pg. A83
1956	Stevens J R	Morrison and Fourmy Directory Co.	
1953	Brock Adolph ir O	Morrison and Fourmy Directory Co.	Image pg. A95
1948	Fryman Jeff H	Morrison and Fourmy Directory Co.	Image pg. A104
1944	Rich Aubrey Z	Morrison and Fourmy Directory Co.	Image pg. A114
1935	Buissone E M Mrs	Morrison and Fourmy Directory Co.	Image pg. A128
1930	Casten H G	Morrison and Fourmy Directory Co.	Image pg. A142
	Buisson E M Mrs	Morrison and Fourmy Directory Co.	Image pg. A142

### 7840 CAPITOL AVE

<u>Year</u>	<u>Uses</u>	<u>Source</u>	
1986	Zuniga Reyna	R. L. Polk Co.	Image pg. A19
	Coronado Arthur	R. L. Polk Co.	Image pg. A19
1980	tBarrera Guadalupe	R. L. Polk Co.	Image pg. A34
	Duran Dap I	R. L. Polk Co.	Image pg. A34
1975	Duran Dani	R. L. Polk Co.	Image pg. A40
1971	Sanchez Alf	R. L. Polk Co.	Image pg. A67
1968	CRAIG JOHN J	R. L. Polk Co.	Image pg. A74
1962	Hubbard Harry	R. L. Polk Co.	Image pg. A83
	Gantt Jack	R. L. Polk Co.	Image pg. A83
1956	Simpson Jos C	Morrison and Fourmy Directory Co.	
	No return	Morrison and Fourmy Directory Co.	
1953	Miles Clarence A	Morrison and Fourmy Directory Co.	Image pg. A95
	Mc Kellars Thos A	Morrison and Fourmy Directory Co.	Image pg. A95
1948	Mathes Allsey	Morrison and Fourmy Directory Co.	Image pg. A104
1944	Box Odus E	Morrison and Fourmy Directory Co.	Image pg. A114
1940	Box Otis E	Morrison and Fourmy Directory Co.	Image pg. A122
1935	Main T	Morrison and Fourmy Directory Co.	Image pg. A128
1930	Locke J E	Morrison and Fourmy Directory Co.	Image pg. A142
	Donahue C H	Morrison and Fourmy Directory Co.	Image pg. A142

## FINDINGS

### 7901 CAPITOL AVE

<u>Year</u>	<u>Uses</u>	<u>Source</u>	
1944	Magnolia Park Assembly of God Church	Morrison and Fourmy Directory Co.	Image pg. A114
		Morrison and Fourmy Directory Co.	Image pg. A114
1940	Magnolia Park Assembly of God Church	Morrison and Fourmy Directory Co.	Image pg. A122
		Morrison and Fourmy Directory Co.	Image pg. A122

### 7905 CAPITOL AVE

<u>Year</u>	<u>Uses</u>	<u>Source</u>	
1986	Vacant	R. L. Polk Co.	Image pg. A19
1980	Jaime Rosenbore	R. L. Polk Co.	Image pg. A34
1975	Marchan Martin	R. L. Polk Co.	Image pg. A40
1971	Phillips Henry Jr	R. L. Polk Co.	Image pg. A67
1968	PHILLIE HENRY	R. L. Polk Co.	Image pg. A74
1962	Minton Tommy A	R. L. Polk Co.	Image pg. A83
	Stevens Jim R	R. L. Polk Co.	Image pg. A83
1956	Vacant	Morrison and Fourmy Directory Co.	
	Brandin Jas W	Morrison and Fourmy Directory Co.	
1953	Brandin Jas WO	Morrison and Fourmy Directory Co.	Image pg. A95
	Yarbrough H E	Morrison and Fourmy Directory Co.	Image pg. A95
1948	Brandin Jas WB	Morrison and Fourmy Directory Co.	Image pg. A104
1944	Brandin Jas W	Morrison and Fourmy Directory Co.	Image pg. A114
1940	Foster Clarence L	Morrison and Fourmy Directory Co.	Image pg. A122
	Baker Louise Mrs	Morrison and Fourmy Directory Co.	Image pg. A122
1935	White A N	Morrison and Fourmy Directory Co.	Image pg. A128
1930	Pitts G H	Morrison and Fourmy Directory Co.	Image pg. A142
	Barnett H L	Morrison and Fourmy Directory Co.	Image pg. A142

### 7907 CAPITOL AVE

<u>Year</u>	<u>Uses</u>	<u>Source</u>	
1986	Longoria Aturo	R. L. Polk Co.	Image pg. A19
1980	Martinez Jose	R. L. Polk Co.	Image pg. A34
1975	Gusman Enrique	R. L. Polk Co.	Image pg. A40
1971	Vacant	R. L. Polk Co.	Image pg. A67
1968	VACANT	R. L. Polk Co.	Image pg. A74
1962	Osciola Milichel	R. L. Polk Co.	Image pg. A83
1956	Vacant	Morrison and Fourmy Directory Co.	
1953	Welsh Bertha E Mrs O	Morrison and Fourmy Directory Co.	Image pg. A95
1948	Welsh I Clas N	Morrison and Fourmy Directory Co.	Image pg. A104
1944	Welch Chas N	Morrison and Fourmy Directory Co.	Image pg. A114

## FINDINGS

<u>Year</u>	<u>Uses</u>	<u>Source</u>	
1940	Welsh Chas N	Morrison and Fourmy Directory Co.	Image pg. A122
1935	Welsh C M	Morrison and Fourmy Directory Co.	Image pg. A128
1930	Vacant	Morrison and Fourmy Directory Co.	Image pg. A142

### **CAPITOL ST**

#### **7719 CAPITOL ST**

<u>Year</u>	<u>Uses</u>	<u>Source</u>	
2004	Aura MRamos	Cole Information Services	Image pg. A6
2000	Moises Villega	Cole Information Services	Image pg. A12

#### **7725 CAPITOL ST**

<u>Year</u>	<u>Uses</u>	<u>Source</u>	
2004	Leticia LAguilar	Cole Information Services	Image pg. A6
1993	PETERSON TB	Southwestern Bell Telephone Company	

#### **7733 CAPITOL ST**

<u>Year</u>	<u>Uses</u>	<u>Source</u>	
2004	Mary I Tacktt	Cole Information Services	Image pg. A6
	Janis I Tackitt	Cole Information Services	Image pg. A6
2000	J I Tackitt	Cole Information Services	Image pg. A12

#### **7734 CAPITOL ST**

<u>Year</u>	<u>Uses</u>	<u>Source</u>	
2004	Alice Ybanez	Cole Information Services	Image pg. A6
	Josephine H Picazo	Cole Information Services	Image pg. A6
	Meliss A Picazo	Cole Information Services	Image pg. A6
	Apartments	Cole Information Services	Image pg. A6
2000	Josephine H Picazo	Cole Information Services	Image pg. A12
1993	PICAZO FC	Southwestern Bell Telephone Company	

#### **7737 CAPITOL ST**

<u>Year</u>	<u>Uses</u>	<u>Source</u>	
1993	DOMINGLEZ Oscar GJr	Southwestern Bell Telephone Company	

#### **7742 CAPITOL ST**

<u>Year</u>	<u>Uses</u>	<u>Source</u>	
2000	NP	Cole Information Services	Image pg. A12



## FINDINGS

### 7743 CAPITOL ST

<u>Year</u>	<u>Uses</u>	<u>Source</u>	
2004	Robert RLuna	Cole Information Services	Image pg. A6
	Maria B Luna	Cole Information Services	Image pg. A6
2000	NP	Cole Information Services	Image pg. A12
1993	MIRELES Ruben	Southwestern Bell Telephone Company	

### 7744 CAPITOL ST

<u>Year</u>	<u>Uses</u>	<u>Source</u>	
2004	Matilda V Gonzales	Cole Information Services	Image pg. A6
	Robert J Gonzales	Cole Information Services	Image pg. A6
2000	Michael Gonzales	Cole Information Services	Image pg. A12

### 7745 CAPITOL ST

<u>Year</u>	<u>Uses</u>	<u>Source</u>	
2014	ROMANA RODRIGUEZ	Cole Information Services	
2009	JUSTO SALINAS	Cole Information Services	
2004	Romana C Rodriguez	Cole Information Services	Image pg. A6
	Tiburcio O Rodriguez	Cole Information Services	Image pg. A6
	TIBURCIO RODRIGUEZ	Cole Information Services	
2000	T D Rodriguez	Cole Information Services	Image pg. A12
1999	T RODRIGUEZ	Cole Information Services	
1994	RODRIGUEZ, T D	Cole Information Services	
1993	RODRIGUEZ TD	Southwestern Bell Telephone Company	

### 7800 CAPITOL ST

<u>Year</u>	<u>Uses</u>	<u>Source</u>	
2017	JOANN SOSA	Cole Information Services	
2014	JOANN SOSA	Cole Information Services	
2009	JOANN SOSA	Cole Information Services	
2004	Joann Ann Sosa 96 NP	Cole Information Services	Image pg. A6
	JOANN SOSA	Cole Information Services	
1999	OCCUPANT UNKNOWN	Cole Information Services	

### 7801 CAPITOL ST

<u>Year</u>	<u>Uses</u>	<u>Source</u>	
2017	MIGUEL ALMENDAREZ	Cole Information Services	
2014	MIGUEL ALMENDAREZ	Cole Information Services	
2009	MIGUEL ALMENDAREZ	Cole Information Services	
2004	Miguel Angel Almendarez	Cole Information Services	Image pg. A6
	MIGUEL ALMENDAREZ	Cole Information Services	

## FINDINGS

<u>Year</u>	<u>Uses</u>	<u>Source</u>	
2000	Miguel Almendarez	Cole Information Services	Image pg. A12
1999	MIGUEL ALMENDAREZ	Cole Information Services	
1994	CARBAJAL, J	Cole Information Services	
1993	CARBAJAL Josefina	Southwestern Bell Telephone Company	

### 7802 CAPITOL ST

<u>Year</u>	<u>Uses</u>	<u>Source</u>	
2017	RAMIRO GUZMAN	Cole Information Services	
2014	RAMIRO GUZMAN	Cole Information Services	
2009	OCCUPANT UNKNOWN	Cole Information Services	
2004	Ramiro G Guzman Sr	Cole Information Services	Image pg. A6
	Nohemi L uzman	Cole Information Services	Image pg. A6
	RAMIRO GUZMAN	Cole Information Services	
2000	Ramiro Guzman	Cole Information Services	Image pg. A12
1999	RAMIRO GUZMAN	Cole Information Services	
1994	GUZMAN, RAMIRO	Cole Information Services	
1993	GUZMAN Ramro	Southwestern Bell Telephone Company	

### 7806 CAPITOL ST

<u>Year</u>	<u>Uses</u>	<u>Source</u>	
2017	ROBERT FLORES	Cole Information Services	
2014	ARTEMIO ROBLES	Cole Information Services	
2009	ISMAEL FLORES	Cole Information Services	
2004	Pablo Rayes Chavez	Cole Information Services	Image pg. A6
	Juanita M Chavez	Cole Information Services	Image pg. A6
	PABLO CHAVEZ	Cole Information Services	
1999	PABLO CHAVEZ	Cole Information Services	

### 7807 CAPITOL ST

<u>Year</u>	<u>Uses</u>	<u>Source</u>
2017	MARIBEL SMITH	Cole Information Services
	JOSE DAVILA	Cole Information Services
2014	MARIO MARTINEZ	Cole Information Services
	JOSE DAVILA	Cole Information Services
	OCCUPANT UNKNOWN	Cole Information Services
2009	MARIO MARTINEZ	Cole Information Services
	LEWISA SANCHEZ	Cole Information Services
	OCCUPANT UNKNOWN	Cole Information Services
	LEWIS FOLEY	Cole Information Services

## FINDINGS

<u>Year</u>	<u>Uses</u>	<u>Source</u>	
2009	JOSE DAVILA	Cole Information Services	
2004	Humberto Vasquez	Cole Information Services	Image pg. A6
	G Juan Gerardo Mejia	Cole Information Services	Image pg. A6
	Minerva M Davila	Cole Information Services	Image pg. A6
	Alfonso L Davila	Cole Information Services	Image pg. A6
	Apartments	Cole Information Services	Image pg. A6
	HUMBERTO VASQUEZ	Cole Information Services	
	JUAN MEJIA	Cole Information Services	
	ALFONSO DAVILA	Cole Information Services	
2000	Juan Majia	Cole Information Services	Image pg. A12
1999	JUAN MEJIA	Cole Information Services	

### 7809 CAPITOL ST

<u>Year</u>	<u>Uses</u>	<u>Source</u>	
2017	JOSE LEAL	Cole Information Services	
2014	JOSE LEAL	Cole Information Services	
2009	JOSE LEAL	Cole Information Services	
2004	Jose C Leal	Cole Information Services	Image pg. A6
	Rose Leal	Cole Information Services	Image pg. A6
	JOSE LEAL	Cole Information Services	
2000	Rose Leal	Cole Information Services	Image pg. A12
1999	ROSE LEAL	Cole Information Services	
1994	GARZA, RAUL	Cole Information Services	

### 7810 CAPITOL ST

<u>Year</u>	<u>Uses</u>	<u>Source</u>	
2017	JUAN GUAJARDO	Cole Information Services	
2014	JUAN GUAJARDO	Cole Information Services	
2009	JUAN GUAJARDO	Cole Information Services	
2004	Juan Angel Guajardo	Cole Information Services	Image pg. A6
	Laura Elena Guajardo	Cole Information Services	Image pg. A6
	JUAN GUAJARDO	Cole Information Services	
2000	Laura Guajardo	Cole Information Services	Image pg. A12
1999	LAURA GUAJARDO	Cole Information Services	

### 7814 CAPITOL ST

<u>Year</u>	<u>Uses</u>	<u>Source</u>
2017	JESUS ECHEVERRIA	Cole Information Services
2014	JESUS ECHEVERRIA	Cole Information Services

## FINDINGS

<u>Year</u>	<u>Uses</u>	<u>Source</u>	
2014	OCCUPANT UNKNOWN	Cole Information Services	
2009	JUANITA FLORES	Cole Information Services	
	HERMAN GONZALEZ	Cole Information Services	
	JESUS ECHEVERRIA	Cole Information Services	
2004	Patricia H Gonzalez 75 NP	Cole Information Services	Image pg. A6
	Herman Gonzalez 750 NP	Cole Information Services	Image pg. A6
	HERMAN GONZALEZ	Cole Information Services	
	OCCUPANT UNKNOWN	Cole Information Services	
2000	Luis Perez	Cole Information Services	Image pg. A12
	Apartments	Cole Information Services	Image pg. A12
1999	LUIS PEREZ	Cole Information Services	

### 7817 CAPITOL ST

<u>Year</u>	<u>Uses</u>	<u>Source</u>	
2017	KALOR VILLARREAL	Cole Information Services	
2009	OCCUPANT UNKNOWN	Cole Information Services	
2004	Aurelio Balleza Caballero	Cole Information Services	Image pg. A6
	Aurelio G Caballero	Cole Information Services	Image pg. A6
	OCCUPANT UNKNOWN	Cole Information Services	
2000	Aurelio Caballero	Cole Information Services	Image pg. A12
1999	AURELIO CABALLERO	Cole Information Services	

### 7819 CAPITOL ST

<u>Year</u>	<u>Uses</u>	<u>Source</u>	
2017	LETICIA MARTINEZ	Cole Information Services	
2014	OCCUPANT UNKNOWN	Cole Information Services	
2009	SOCORRO BALDERAS	Cole Information Services	
2004	No Information	Cole Information Services	Image pg. A6
	AURELIO CABALLERO	Cole Information Services	
2000	NP	Cole Information Services	Image pg. A12

### 7820 CAPITOL ST

<u>Year</u>	<u>Uses</u>	<u>Source</u>	
2017	JUAN CASTELAN	Cole Information Services	
2014	JUAN CASTELAN	Cole Information Services	
2009	JUAN CASTELAN	Cole Information Services	
2004	Juan E Castelan 96 NP	Cole Information Services	Image pg. A6
	Juana Maria Castelan	Cole Information Services	Image pg. A6
	JUAN CASTELAN	Cole Information Services	

## FINDINGS

<u>Year</u>	<u>Uses</u>	<u>Source</u>
1999	OCCUPANT UNKNOWN	Cole Information Services

### 7822 CAPITOL ST

<u>Year</u>	<u>Uses</u>	<u>Source</u>	
2014	OCCUPANT UNKNOWN	Cole Information Services	
	LETICIA ECHAVARRIA	Cole Information Services	
2009	LETICIA ECHAVARRIA	Cole Information Services	
2004	Luz R Echavria	Cole Information Services	Image pg. A6
	Leticia Echavarria	Cole Information Services	Image pg. A6
	LETICIA ECHAVARRIA	Cole Information Services	
2000	Robert Luna	Cole Information Services	Image pg. A12
	Luz Echavarria	Cole Information Services	Image pg. A12
1999	ROBERT LUNA	Cole Information Services	
	LUZ ECHAVARRIA	Cole Information Services	
1994	ECHAVARRIA, LUZ	Cole Information Services	
	CISNEROS, OSCAR	Cole Information Services	

### 7823 CAPITOL ST

<u>Year</u>	<u>Uses</u>	<u>Source</u>	
2014	OCCUPANT UNKNOWN	Cole Information Services	
2000	NP	Cole Information Services	Image pg. A12

### 7824 CAPITOL ST

<u>Year</u>	<u>Uses</u>	<u>Source</u>	
2014	TOREAL GUTIERREZ	Cole Information Services	
2009	TOMASA APARICIO	Cole Information Services	
	OLGA COMPIAN	Cole Information Services	
2004	OCCUPANT UNKNOWN	Cole Information Services	
2000	NP	Cole Information Services	Image pg. A12
1999	OCCUPANT UNKNOWN	Cole Information Services	

### 7826 CAPITOL ST

<u>Year</u>	<u>Uses</u>	<u>Source</u>	
2017	MARIS HERNANDEZ	Cole Information Services	
2014	MARISOL HERNANDEZ	Cole Information Services	
	DESSIE COMPAIN	Cole Information Services	
2009	DESSIE COMPAIN	Cole Information Services	
	OCCUPANT UNKNOWN	Cole Information Services	
2004	RIGOBERTO BARRERA	Cole Information Services	
2000	Rigoberto Barrera	Cole Information Services	Image pg. A12

## FINDINGS

<u>Year</u>	<u>Uses</u>	<u>Source</u>
1999	RIGOBER BARRERA	Cole Information Services

### 7827 CAPITOL ST

<u>Year</u>	<u>Uses</u>	<u>Source</u>	
2017	ARTURO GARZA	Cole Information Services	
2014	ARTURO GARZA	Cole Information Services	
2009	OCCUPANT UNKNOWN	Cole Information Services	
2004	Jesus Trevino	Cole Information Services	Image pg. A6
	JESUS TREVINO	Cole Information Services	
2000	Maria G Garza	Cole Information Services	Image pg. A12
1999	MARIA GARZA	Cole Information Services	
1994	GARZA, MARIA G	Cole Information Services	
1993	GARZA Maria G	Southwestern Bell Telephone Company	

### 7829 CAPITOL ST

<u>Year</u>	<u>Uses</u>	<u>Source</u>	
2017	JOSE HERRERA	Cole Information Services	
2014	JOSE HERRERA	Cole Information Services	
2009	JOSE HERRERA	Cole Information Services	
2004	Jose C Herrera 98 NP	Cole Information Services	Image pg. A6
	Bertah A Herrera 980 NP	Cole Information Services	Image pg. A6
	JOSE HERRERA	Cole Information Services	
1999	OCCUPANT UNKNOWN	Cole Information Services	

### 7831 CAPITOL ST

<u>Year</u>	<u>Uses</u>	<u>Source</u>	
2014	OCCUPANT UNKNOWN	Cole Information Services	
	CLAUDIA MONTEMAYOR	Cole Information Services	
2009	MARIA SAUCEDA	Cole Information Services	
	OCCUPANT UNKNOWN	Cole Information Services	
2004	Jaime Saucedo	Cole Information Services	Image pg. A6
	Apartments	Cole Information Services	Image pg. A6
	Ulian Gonzalez	Cole Information Services	Image pg. A6
	JAIME SAUCEDA	Cole Information Services	
	OCCUPANT UNKNOWN	Cole Information Services	
1999	OCCUPANT UNKNOWN	Cole Information Services	

### 7832 CAPITOL ST

<u>Year</u>	<u>Uses</u>	<u>Source</u>
2017	GREGORIO GUITERREZ	Cole Information Services

## FINDINGS

<u>Year</u>	<u>Uses</u>	<u>Source</u>	
2014	GREGORIO GUITERREZ	Cole Information Services	
2009	GREGORIO GUITERREZ	Cole Information Services	
	RODRIGO MENDOZA	Cole Information Services	
2004	Gregorio G Gufterrez	Cole Information Services	Image pg. A6
	Maria A Gutierrez	Cole Information Services	Image pg. A6
	Rodrigo Mendoza	Cole Information Services	Image pg. A6
	GREGORIO GUITERREZ	Cole Information Services	
	RODRIGO MENDOZA	Cole Information Services	
2000	Gregorio Guterrez	Cole Information Services	Image pg. A12
1999	G GUITERREZ	Cole Information Services	

### 7833 CAPITOL ST

<u>Year</u>	<u>Uses</u>	<u>Source</u>	
2017	FEDERICO PENA	Cole Information Services	
2014	FEDERICO PENA	Cole Information Services	
2009	FEDERICO PENA	Cole Information Services	
2004	Ofelia Pena	Cole Information Services	Image pg. A6
	Federco S Pens	Cole Information Services	Image pg. A6
	FEDERICO PENA	Cole Information Services	
2000	Federico Pena	Cole Information Services	Image pg. A12
1999	FEDERIC PENA	Cole Information Services	
1994	PENA, F	Cole Information Services	
1993	PENA Federico	Southwestern Bell Telephone Company	

### 7834 CAPITOL ST

<u>Year</u>	<u>Uses</u>	<u>Source</u>	
2017	RAMON DELGADO	Cole Information Services	
	LOURDES JAUREQUI	Cole Information Services	
2014	LOURDES JAUREQUI	Cole Information Services	
2009	GENARO CARDENAS	Cole Information Services	
2004	Genaro N Cardenas	Cole Information Services	Image pg. A6
	CARLOS NAVARRO	Cole Information Services	
	GENARO CARDENAS	Cole Information Services	
	LOURDES JAUREQUI	Cole Information Services	
1999	LAURA CARDENAS	Cole Information Services	

### 7840 CAPITOL ST

<u>Year</u>	<u>Uses</u>	<u>Source</u>
2009	JAIME GOMEZ	Cole Information Services

## FINDINGS

<u>Year</u>	<u>Uses</u>	<u>Source</u>	
2004	Raul Ocanas Tamez	Cole Information Services	Image pg. A6
	Horacio Tamez	Cole Information Services	Image pg. A6
	HORACIO TAMEZ	Cole Information Services	
2000	Raul Tamez	Cole Information Services	Image pg. A12
1999	RAUL TAMEZ	Cole Information Services	

### 7905 CAPITOL ST

<u>Year</u>	<u>Uses</u>	<u>Source</u>	
2017	ELIZABETH GARCIA	Cole Information Services	
2014	JOSE SALAS	Cole Information Services	
	ELIZABETH GARCIA	Cole Information Services	
2009	MARCO CERVANTES	Cole Information Services	
	OCCUPANT UNKNOWN	Cole Information Services	
	ROSABEL GARCIA	Cole Information Services	
2004	JOSE SALAS	Cole Information Services	
	MARCO CERVANTES	Cole Information Services	
2000	Nicole Rangel	Cole Information Services	Image pg. A12
	Apartments	Cole Information Services	Image pg. A12
1999	NICOLE RANGEL	Cole Information Services	

### 7907 CAPITOL ST

<u>Year</u>	<u>Uses</u>	<u>Source</u>	
2004	Maria AGarcla 96 NP	Cole Information Services	Image pg. A6
	Adrian Garcia 96 NP	Cole Information Services	Image pg. A6
2000	Blanca Garcia	Cole Information Services	Image pg. A12
1993	TREVINO Genaro	Southwestern Bell Telephone Company	

### CO IONY

#### 7726 CO IONY

<u>Year</u>	<u>Uses</u>	<u>Source</u>
1993	GLLOT Jas C	Southwestern Bell Telephone Company

### CU 6EN

#### 7811 CU 6EN

<u>Year</u>	<u>Uses</u>	<u>Source</u>
1993	JL DOS	Southwestern Bell Telephone Company



## FINDINGS

### **HAHRISBURG BLVD**

#### **7712 HAHRISBURG BLVD**

<b><u>Year</u></b>	<b><u>Uses</u></b>	<b><u>Source</u></b>	
1971	Vacant Apts 1 5	R. L. Polk Co.	Image pg. A68
	Apartments	R. L. Polk Co.	Image pg. A68
	Robertson Marie Mrs	R. L. Polk Co.	Image pg. A68
	Waterfront Income Tax Service	R. L. Polk Co.	Image pg. A68

#### **7714 HAHRISBURG BLVD**

<b><u>Year</u></b>	<b><u>Uses</u></b>	<b><u>Source</u></b>	
1971	R M Liquor Store	R. L. Polk Co.	Image pg. A68
	Hansen Anna Mrs	R. L. Polk Co.	Image pg. A68

#### **7715 HAHRISBURG BLVD**

<b><u>Year</u></b>	<b><u>Uses</u></b>	<b><u>Source</u></b>	
1971	Blanket Oil Co gas sta	R. L. Polk Co.	Image pg. A68

#### **7717 HAHRISBURG BLVD**

<b><u>Year</u></b>	<b><u>Uses</u></b>	<b><u>Source</u></b>	
1971	Ornelas & Guarantee Plumbing Co	R. L. Polk Co.	Image pg. A68

#### **7727 HAHRISBURG BLVD**

<b><u>Year</u></b>	<b><u>Uses</u></b>	<b><u>Source</u></b>	
1971	Jones C B	R. L. Polk Co.	Image pg. A68
	Pettigrew Smith Auto Supply	R. L. Polk Co.	Image pg. A68

#### **7730 HAHRISBURG BLVD**

<b><u>Year</u></b>	<b><u>Uses</u></b>	<b><u>Source</u></b>	
1971	Speed Wash coin operated Indry	R. L. Polk Co.	Image pg. A68

#### **7737 HAHRISBURG BLVD**

<b><u>Year</u></b>	<b><u>Uses</u></b>	<b><u>Source</u></b>	
1971	Bautista Maria	R. L. Polk Co.	Image pg. A68

#### **7738 HAHRISBURG BLVD**

<b><u>Year</u></b>	<b><u>Uses</u></b>	<b><u>Source</u></b>	
1971	Vacant	R. L. Polk Co.	Image pg. A68

#### **7802 HAHRISBURG BLVD**

<b><u>Year</u></b>	<b><u>Uses</u></b>	<b><u>Source</u></b>	
1971	Vacant	R. L. Polk Co.	Image pg. A68

## FINDINGS

<u>Year</u>	<u>Uses</u>	<u>Source</u>	
1971	Vacant	R. L. Polk Co.	Image pg. A68

### 7814 HAHRISBURG BLVD

<u>Year</u>	<u>Uses</u>	<u>Source</u>	
1971	Vacant	R. L. Polk Co.	Image pg. A68

### 7820 HAHRISBURG BLVD

<u>Year</u>	<u>Uses</u>	<u>Source</u>	
1971	Lees Domino Hall	R. L. Polk Co.	Image pg. A68

### 7822 HAHRISBURG BLVD

<u>Year</u>	<u>Uses</u>	<u>Source</u>	
1971	Apartments	R. L. Polk Co.	Image pg. A68

### 7823 HAHRISBURG BLVD

<u>Year</u>	<u>Uses</u>	<u>Source</u>	
1971	Vacant	R. L. Polk Co.	Image pg. A68
	Cash Furniture Co	R. L. Polk Co.	Image pg. A68

### 7824 HAHRISBURG BLVD

<u>Year</u>	<u>Uses</u>	<u>Source</u>	
1971	Vacant	R. L. Polk Co.	Image pg. A68

### 7825 HAHRISBURG BLVD

<u>Year</u>	<u>Uses</u>	<u>Source</u>	
1971	City Fire Department Station 22	R. L. Polk Co.	Image pg. A68

### 7828 HAHRISBURG BLVD

<u>Year</u>	<u>Uses</u>	<u>Source</u>	
1971	Vaynez Gregory	R. L. Polk Co.	Image pg. A68

### 7844 HAHRISBURG BLVD

<u>Year</u>	<u>Uses</u>	<u>Source</u>	
1971	X L Service Station	R. L. Polk Co.	Image pg. A68

### 7906 HAHRISBURG BLVD

<u>Year</u>	<u>Uses</u>	<u>Source</u>	
1971	Green Onion Lounge	R. L. Polk Co.	Image pg. A68
	Vacant	R. L. Polk Co.	Image pg. A68

## FINDINGS

### 7908 HAHRISBURG BLVD

<u>Year</u>	<u>Uses</u>	<u>Source</u>	
1971	Montes Barber Shop	R. L. Polk Co.	Image pg. A68

### 7910 HAHRISBURG BLVD

<u>Year</u>	<u>Uses</u>	<u>Source</u>	
1971	Vacant	R. L. Polk Co.	Image pg. A68

### 7911 HAHRISBURG BLVD

<u>Year</u>	<u>Uses</u>	<u>Source</u>	
1971	Johns Automatic Transmission auto repr	R. L. Polk Co.	Image pg. A68

### 7915 HAHRISBURG BLVD

<u>Year</u>	<u>Uses</u>	<u>Source</u>	
1971	Levys Jack Body Shop	R. L. Polk Co.	Image pg. A68

### 7918 HAHRISBURG BLVD

<u>Year</u>	<u>Uses</u>	<u>Source</u>	
1971	Mc Coy Ors	R. L. Polk Co.	Image pg. A68
	Watson Elmo Ice House	R. L. Polk Co.	Image pg. A68

### 7920 HAHRISBURG BLVD

<u>Year</u>	<u>Uses</u>	<u>Source</u>	
1971	Daulett Paul	R. L. Polk Co.	Image pg. A68
	Sanders L J	R. L. Polk Co.	Image pg. A68

### 7939 HAHRISBURG BLVD

<u>Year</u>	<u>Uses</u>	<u>Source</u>	
1971	Supreme Catering Co	R. L. Polk Co.	Image pg. A68

## HARRISBURG

### 7712 HARRISBURG

<u>Year</u>	<u>Uses</u>	<u>Source</u>
1993	MCCULLOUGH David T	Southwestern Bell Telephone Company

### 7738 HARRISBURG

<u>Year</u>	<u>Uses</u>	<u>Source</u>
1993	CISNERAS Abel Sr	Southwestern Bell Telephone Company

## FINDINGS

### 7802 HARRISBURG

<u>Year</u>	<u>Uses</u>	<u>Source</u>
1993	GIPSON Kerry	Southwestern Bell Telephone Company

### 7810 HARRISBURG

<u>Year</u>	<u>Uses</u>	<u>Source</u>
1993	RODRIGUEZ Paula	Southwestern Bell Telephone Company

### 7812 HARRISBURG

<u>Year</u>	<u>Uses</u>	<u>Source</u>
1993	GONZALEZ Luis	Southwestern Bell Telephone Company

### 7825 HARRISBURG

<u>Year</u>	<u>Uses</u>	<u>Source</u>
1993	TAYLOR Sheldon	Southwestern Bell Telephone Company
	TAYLOR Sheldon	Southwestern Bell Telephone Company

### 7908 HARRISBURG

<u>Year</u>	<u>Uses</u>	<u>Source</u>
1993	LEIGH Donna Lee	Southwestern Bell Telephone Company
	MONTES Robert V	Southwestern Bell Telephone Company

### HARRISBURG BLVD

#### 7709 HARRISBURG BLVD

<u>Year</u>	<u>Uses</u>	<u>Source</u>	
1956	Locklear Norwood stge	Morrison and Fourmy Directory Co.	
1953	Cook Leonard L barber	Morrison and Fourmy Directory Co.	Image pg. A96
1948	Cook Leonard L barber	Morrison and Fourmy Directory Co.	Image pg. A99
1944	Cooks Barber Shop	Morrison and Fourmy Directory Co.	Image pg. A108
1940	A Boulevard Beastty Shop	Morrison and Fourmy Directory Co.	Image pg. A116
	B Williams Barber Shlop	Morrison and Fourmy Directory Co.	Image pg. A116
1935	Akron Radio Service	Morrison and Fourmy Directory Co.	Image pg. A124
	East End Plumbing Sup	Morrison and Fourmy Directory Co.	Image pg. A124
	ply Co	Morrison and Fourmy Directory Co.	Image pg. A124
1930	Channel Barber Shop	Morrison and Fourmy Directory Co.	Image pg. A132

#### 7711 HARRISBURG BLVD

<u>Year</u>	<u>Uses</u>	<u>Source</u>	
2004	4 Michael RGonzalez	Cole Information Services	Image pg. A1
	Nancy M Gonzalez	Cole Information Services	Image pg. A1

## FINDINGS

<u>Year</u>	<u>Uses</u>	<u>Source</u>	
1986	Kincher Realty Co	R. L. Polk Co.	Image pg. A15
1980	Kincher Realty Co	R. L. Polk Co.	Image pg. A31
1975	Kincher Realty Co	R. L. Polk Co.	Image pg. A37
1968	KINCHER REALTY CO A	R. L. Polk Co.	Image pg. A70
1962	Kincher Realty Co	R. L. Polk Co.	Image pg. A77
1956	Kincher Realty Co	Morrison and Fourmy Directory Co.	
1953	Kincher Realty Co	Morrison and Fourmy Directory Co.	Image pg. A96
1948	Kineber Realty Co	Morrison and Fourmy Directory Co.	Image pg. A99
1944	Kincher Realty Co	Morrison and Fourmy Directory Co.	Image pg. A108
1940	Kincher Realty Co	Morrison and Fourmy Directory Co.	Image pg. A116
1935	Kincher Realty Co	Morrison and Fourmy Directory Co.	Image pg. A124
1930	Channel Cafe	Morrison and Fourmy Directory Co.	Image pg. A132
	Pearce Una Mrs	Morrison and Fourmy Directory Co.	Image pg. A132

### 7712 HARRISBURG BLVD

<u>Year</u>	<u>Uses</u>	<u>Source</u>	
2004	Cascade Analytic Inc	Cole Information Services	Image pg. A1
	David SVsqz Jr&Rchrd JSali o	Cole Information Services	Image pg. A1
2000	McCligh Dvd Advsr	Cole Information Services	Image pg. A8
1986	Mc Cullough Income Tax	R. L. Polk Co.	Image pg. A15
1980	Mc Cullough Insurance Agency	R. L. Polk Co.	Image pg. A31
	Jeffe Mineral Corp	R. L. Polk Co.	Image pg. A31
	Mc Cullough David T tax acct	R. L. Polk Co.	Image pg. A31
1975	Waterfront Income Tax	R. L. Polk Co.	Image pg. A37
	Service	R. L. Polk Co.	Image pg. A37
	Mc Cullough David T	R. L. Polk Co.	Image pg. A37
	Echola Hugh T lwyr	R. L. Polk Co.	Image pg. A37
1968	VACANT	R. L. Polk Co.	Image pg. A70
	APARTMENTS	R. L. Polk Co.	Image pg. A70
	VACANT	R. L. Polk Co.	Image pg. A70
	VACANT	R. L. Polk Co.	Image pg. A70
	ROMO JESUS	R. L. Polk Co.	Image pg. A70
	LEFKOWITZ AARON	R. L. Polk Co.	Image pg. A70
	GONZALES ANITA MRS	R. L. Polk Co.	Image pg. A70
	GONZALES ANTONIO	R. L. Polk Co.	Image pg. A70
	VACANT	R. L. Polk Co.	Image pg. A70
1962	Walker Alta M Mrs	R. L. Polk Co.	Image pg. A77
	Lefkowitz Aaron	R. L. Polk Co.	Image pg. A77
	Hilton Donald	R. L. Polk Co.	Image pg. A77

## FINDINGS

<u>Year</u>	<u>Uses</u>	<u>Source</u>	
1962	Gutierrez Pete	R. L. Polk Co.	Image pg. A77
1956	Lafkowitz Aaron Apartments	Morrison and Fourmy Directory Co.	
1953	Lefkowitz Aaron Apart ments furnished	Morrison and Fourmy Directory Co. Morrison and Fourmy Directory Co.	Image pg. A96 Image pg. A96
1948	Montys Help Your Self latundry	Morrison and Fourmy Directory Co. Morrison and Fourmy Directory Co.	Image pg. A99 Image pg. A99
	Monegonery Miller M	Morrison and Fourmy Directory Co.	Image pg. A99
	Rhodes Cecil E	Morrison and Fourmy Directory Co.	Image pg. A99
	Mc Ntitt J D	Morrison and Fourmy Directory Co.	Image pg. A99
	Hunter Windlola Mrs	Morrison and Fourmy Directory Co.	Image pg. A99
	Nanson Jos A Mrs	Morrison and Fourmy Directory Co.	Image pg. A99
	Street continued	Morrison and Fourmy Directory Co.	Image pg. A99
1944	Montgomery Chas E	Morrison and Fourmy Directory Co.	Image pg. A108
	Mc Namara Chas F	Morrison and Fourmy Directory Co.	Image pg. A108
	Heckman Melvin L	Morrison and Fourmy Directory Co.	Image pg. A108
	Spann Truman	Morrison and Fourmy Directory Co.	Image pg. A108
	Jaseph Geo	Morrison and Fourmy Directory Co.	Image pg. A108
	Street continued	Morrison and Fourmy Directory Co.	Image pg. A108
1940	Charles Pearl Mrs	Morrison and Fourmy Directory Co.	Image pg. A116
1935	Meekins G C	Morrison and Fourmy Directory Co.	Image pg. A124
1926	Meekins G C	Morrison and Fourmy Directory Co.	Image pg. A144

### 7714 HARRISBURG BLVD

<u>Year</u>	<u>Uses</u>	<u>Source</u>	
2017	JESUS MEDRANO	Cole Information Services	
2014	JESUS MEDRANO	Cole Information Services	
2009	Y SOL	Cole Information Services	
2004	CANTUS INCOME TAX	Cole Information Services	
	YERBERIA CASA ASTROLOGICA	Cole Information Services	
	OCCUPANT UNKNOWN	Cole Information Services	
2000	Building	Cole Information Services	Image pg. A8
	Cantu Rodolfo Atty	Cole Information Services	Image pg. A8
1999	OCCUPANT UNKNOWN	Cole Information Services	
1986	Vacant	R. L. Polk Co.	Image pg. A15
1980	Hanson Anna Mrs	R. L. Polk Co.	Image pg. A31
	Vacant	R. L. Polk Co.	Image pg. A31
1975	Hansen Anna Mrs	R. L. Polk Co.	Image pg. A37
	Gonzales Liquor Store	R. L. Polk Co.	Image pg. A37
1968	HANSEN K L 5 A	R. L. Polk Co.	Image pg. A70

## FINDINGS

<u>Year</u>	<u>Uses</u>	<u>Source</u>	
1968	VACANT	R. L. Polk Co.	Image pg. A70
1962	Hansen Kai	R. L. Polk Co.	Image pg. A77
	Wolda Package Store	R. L. Polk Co.	Image pg. A77
1956	Hansen Kai	Morrison and Fourmy Directory Co.	
	Woldas Pkg Store liquor	Morrison and Fourmy Directory Co.	
1953	Ellison Anna Mrs	Morrison and Fourmy Directory Co.	Image pg. A96
	Woldas Liquor Store	Morrison and Fourmy Directory Co.	Image pg. A96
1948	Mayos Lisluor Store No	Morrison and Fourmy Directory Co.	Image pg. A99
1944	Morris Thos O chiropractor	Morrison and Fourmy Directory Co.	Image pg. A108
1940	Morris Thos O chiro	Morrison and Fourmy Directory Co.	Image pg. A116
	Busch Ralph landscape arelit	Morrison and Fourmy Directory Co.	Image pg. A116
	Crossley Geo D	Morrison and Fourmy Directory Co.	Image pg. A116
1935	Surratt W E optometrist	Morrison and Fourmy Directory Co.	Image pg. A124
1930	Tommins Vera Mrs	Morrison and Fourmy Directory Co.	Image pg. A132
1926	Nagorny Wesley	Morrison and Fourmy Directory Co.	Image pg. A144

### 7715 HARRISBURG BLVD

<u>Year</u>	<u>Uses</u>	<u>Source</u>	
2017	RODRIGUEZ REMODELING	Cole Information Services	
	SCOTTISH LOCKSMITH	Cole Information Services	
2014	TAQUERIA ROCIO LA ESCONDIDA	Cole Information Services	
2009	DONA VICKEYS	Cole Information Services	
2004	Dona Vickeys	Cole Information Services	Image pg. A1
	DONA VICKEYS	Cole Information Services	
2000	Dona Vickeys	Cole Information Services	Image pg. A8
1994	DONA VICKYS	Cole Information Services	
1986	Vacant	R. L. Polk Co.	Image pg. A15
1980	Bit OGas	R. L. Polk Co.	Image pg. A31
1975	Blanket Oil Co gas tst	R. L. Polk Co.	Image pg. A37
1968	BLANKET OIL CO GAS	R. L. Polk Co.	Image pg. A70
1962	Jones Serv Sta	R. L. Polk Co.	Image pg. A77
1956	Jones Serv Sta	Morrison and Fourmy Directory Co.	
	No return	Morrison and Fourmy Directory Co.	
1953	Browns Serv Sta	Morrison and Fourmy Directory Co.	Image pg. A96
1948	Howell & Eldred a 01to	Morrison and Fourmy Directory Co.	Image pg. A99
	r Lpr	Morrison and Fourmy Directory Co.	Image pg. A99
	retir	Morrison and Fourmy Directory Co.	Image pg. A99
1944	Mc Gowans Service Sta	Morrison and Fourmy Directory Co.	Image pg. A108
1940	Mc Gowan Service Station	Morrison and Fourmy Directory Co.	Image pg. A116

## FINDINGS

<u>Year</u>	<u>Uses</u>	<u>Source</u>	
1935	Mc Gowan Service Station	Morrison and Fourmy Directory Co.	Image pg. A124
<b>7716 HARRISBURG BLVD</b>			
<u>Year</u>	<u>Uses</u>	<u>Source</u>	
2017	JOSE GUZMAN	Cole Information Services	
	QUERUBE INSURANCE SERVICES	Cole Information Services	
2014	JOSE GUZMAN	Cole Information Services	
	QUERUBE INSURANCE SERVICES	Cole Information Services	
2009	VICTORIA GARZA	Cole Information Services	
2004	NO INFO	Cole Information Services	Image pg. A1
	OCCUPANT UNKNOWN	Cole Information Services	
2000	Esteban Garza	Cole Information Services	Image pg. A8
1999	ESTEBAN GARZA	Cole Information Services	
1994	GARZA, ESTEBAN	Cole Information Services	
1980	Chatton Charles L	R. L. Polk Co.	Image pg. A31
	Vacant	R. L. Polk Co.	Image pg. A31
1975	Chatton Charles L	R. L. Polk Co.	Image pg. A37
	Vacant	R. L. Polk Co.	Image pg. A37
1968	RIGGINS A J	R. L. Polk Co.	Image pg. A70
	MATEJEK EOW A	R. L. Polk Co.	Image pg. A70
1962	Bell Frank E	R. L. Polk Co.	Image pg. A77
1956	Juarez Joe	Morrison and Fourmy Directory Co.	
1953	Cabello Theresa	Morrison and Fourmy Directory Co.	Image pg. A96
1948	Driver J H	Morrison and Fourmy Directory Co.	Image pg. A99
1944	Kissick Harry C	Morrison and Fourmy Directory Co.	Image pg. A108
	Tenney Minerva E Mrs	Morrison and Fourmy Directory Co.	Image pg. A108
	Magnolia Spiritualist Church	Morrison and Fourmy Directory Co.	Image pg. A108
1940	Kissick Harry C	Morrison and Fourmy Directory Co.	Image pg. A116
	Tenney Minerva E Mr	Morrison and Fourmy Directory Co.	Image pg. A116
1935	Kissick H C	Morrison and Fourmy Directory Co.	Image pg. A124
	Tenney M E Mrs	Morrison and Fourmy Directory Co.	Image pg. A124
	Tosselman C E	Morrison and Fourmy Directory Co.	Image pg. A124
1930	Kissick H C	Morrison and Fourmy Directory Co.	Image pg. A132
	Tenney M E Mrs	Morrison and Fourmy Directory Co.	Image pg. A132
1926	Kissick H C	Morrison and Fourmy Directory Co.	Image pg. A144
<b>7717 HARRISBURG BLVD</b>			
<u>Year</u>	<u>Uses</u>	<u>Source</u>	
2004	Las Chiquillas	Cole Information Services	Image pg. A1



## FINDINGS

<u>Year</u>	<u>Uses</u>	<u>Source</u>	
2004	LAS CHIQUILLAS	Cole Information Services	
1980	Vacant	R. L. Polk Co.	Image pg. A31
1975	Ornelas Plumbing Company	R. L. Polk Co.	Image pg. A37
1968	VACANT	R. L. Polk Co.	Image pg. A70
	REAR VACANT	R. L. Polk Co.	Image pg. A70
1962	Vacant	R. L. Polk Co.	Image pg. A77
	rear Vacant	R. L. Polk Co.	Image pg. A77
1956	Bettys Barbecue Bar	Morrison and Fourmy Directory Co.	
	Robertson Lucille Mrs	Morrison and Fourmy Directory Co.	
1953	Bettys Bar beer	Morrison and Fourmy Directory Co.	Image pg. A96
1948	Doyles Grill restr	Morrison and Fourmy Directory Co.	Image pg. A99
	Green John C	Morrison and Fourmy Directory Co.	Image pg. A99
1944	Jakea Ednas Cafe reutr	Morrison and Fourmy Directory Co.	Image pg. A108
	Barnett Jake	Morrison and Fourmy Directory Co.	Image pg. A108
1940	Palm Grill beer	Morrison and Fourmy Directory Co.	Image pg. A116
	Palmer D N	Morrison and Fourmy Directory Co.	Image pg. A116

### 7718 HARRISBURG BLVD

<u>Year</u>	<u>Uses</u>	<u>Source</u>	
1980	Carver Joe	R. L. Polk Co.	Image pg. A31
1968	VACANT	R. L. Polk Co.	Image pg. A70
1962	Guajardo Roland	R. L. Polk Co.	Image pg. A77
1956	Martinez Ramon Z	Morrison and Fourmy Directory Co.	

### 7720 HARRISBURG BLVD

<u>Year</u>	<u>Uses</u>	<u>Source</u>	
1962	Vacant	R. L. Polk Co.	Image pg. A77
1956	No return	Morrison and Fourmy Directory Co.	

### 7721 HARRISBURG BLVD

<u>Year</u>	<u>Uses</u>	<u>Source</u>	
1948	Flgg Frank M	Morrison and Fourmy Directory Co.	Image pg. A99
1944	Figg Frank M	Morrison and Fourmy Directory Co.	Image pg. A108
1940	Figg Frank M	Morrison and Fourmy Directory Co.	Image pg. A116

### 7722 HARRISBURG BLVD

<u>Year</u>	<u>Uses</u>	<u>Source</u>	
1956	Juarez Cafe beer	Morrison and Fourmy Directory Co.	
1953	Harrisburg Tavern beer	Morrison and Fourmy Directory Co.	Image pg. A96

## FINDINGS

### 7723 HARRISBURG BLVD

<u>Year</u>	<u>Uses</u>	<u>Source</u>	
1962	Vacant	R. L. Polk Co.	Image pg. A77
1956	Figg Mattress Factory	Morrison and Fourmy Directory Co.	
1953	Figg Mattress Factory	Morrison and Fourmy Directory Co.	Image pg. A96
1944	Figg Mattress Factory	Morrison and Fourmy Directory Co.	Image pg. A108
1940	Figg Mattress Factory	Morrison and Fourmy Directory Co.	Image pg. A116

### 7726 HARRISBURG BLVD

<u>Year</u>	<u>Uses</u>	<u>Source</u>	
1921	Dirr Leonora Mrs	Morrison and Fourmy Directory Co.	Image pg. A156

### 7727 HARRISBURG BLVD

<u>Year</u>	<u>Uses</u>	<u>Source</u>	
2004	El Mexicano Bus ULines	Cole Information Services	Image pg. A1
	Uli Party Store	Cole Information Services	Image pg. A1
	Taqueria Valdivias	Cole Information Services	Image pg. A1
	Valdivia Food Store	Cole Information Services	Image pg. A1
	Valdivias 97 Q	Cole Information Services	Image pg. A1
	VALDIVIAS	Cole Information Services	
	EL MEJICANO TRASPORTES	Cole Information Services	
2000	Valdivias	Cole Information Services	Image pg. A8
1986	Pettigrew & Smith Auto	R. L. Polk Co.	Image pg. A15
	Supply	R. L. Polk Co.	Image pg. A15
1980	Supply	R. L. Polk Co.	Image pg. A31
	Pettigrew & Smith Auto	R. L. Polk Co.	Image pg. A31
1975	Supply	R. L. Polk Co.	Image pg. A37
	Pettigrew Smith Auto	R. L. Polk Co.	Image pg. A37
1968	PETTIGREW SMITH AUTO	R. L. Polk Co.	Image pg. A70
	SUPPLY	R. L. Polk Co.	Image pg. A70
1962	Als Auto Parts	R. L. Polk Co.	Image pg. A77
1956	Als Auto Parts	Morrison and Fourmy Directory Co.	
1953	Texas Spring Co	Morrison and Fourmy Directory Co.	Image pg. A96
1948	Texas Spring Co auto	Morrison and Fourmy Directory Co.	Image pg. A99
	re Drs	Morrison and Fourmy Directory Co.	Image pg. A99

### 7730 HARRISBURG BLVD

<u>Year</u>	<u>Uses</u>	<u>Source</u>
2017	HARRISBURG WASHATERIA	Cole Information Services
2014	HARRISBURG WASHATERIA	Cole Information Services

## FINDINGS

<u>Year</u>	<u>Uses</u>	<u>Source</u>	
2009	KEMDC WASHETERIA	Cole Information Services	
2004	ROMERO JAIMES	Cole Information Services	
2000	Harrisburg Wshtr	Cole Information Services	Image pg. A8
1999	HARRISBURG WASHATERIA	Cole Information Services	
1994	HARRISBURG WASHATERIA	Cole Information Services	
1986	Kuik & Clean II	R. L. Polk Co.	Image pg. A15
1980	Speed Queen Wash coin operated Indry	R. L. Polk Co. R. L. Polk Co.	Image pg. A31 Image pg. A31
1975	Speed Wash coin operated Indry	R. L. Polk Co. R. L. Polk Co.	Image pg. A37 Image pg. A37
1968	SPEED WASH 6 A	R. L. Polk Co.	Image pg. A70
1962	Speed Wash	R. L. Polk Co.	Image pg. A77
1956	Colliers Gro & Mkt	Morrison and Fourmy Directory Co.	
1953	East End Food Market	Morrison and Fourmy Directory Co.	Image pg. A96
1948	Coopers Food Mkt	Morrison and Fourmy Directory Co.	Image pg. A99
1944	Coopers Food Mkt	Morrison and Fourmy Directory Co.	Image pg. A108
1940	Coopers Food Mkt	Morrison and Fourmy Directory Co.	Image pg. A116
1935	Cooper Food Mkt	Morrison and Fourmy Directory Co.	Image pg. A124
1930	Henderson M C gro	Morrison and Fourmy Directory Co.	Image pg. A132

### 7733 HARRISBURG BLVD

<u>Year</u>	<u>Uses</u>	<u>Source</u>	
1948	Adcock Marshall	Morrison and Fourmy Directory Co.	Image pg. A99

### 7735 HARRISBURG BLVD

<u>Year</u>	<u>Uses</u>	<u>Source</u>	
1962	a Vacant	R. L. Polk Co.	Image pg. A77
	b Vacant	R. L. Polk Co.	Image pg. A77
	c Vacant	R. L. Polk Co.	Image pg. A77
1956	Waltisterger Isodar	Morrison and Fourmy Directory Co.	
	Waltisperger Isadore	Morrison and Fourmy Directory Co.	
	Vacant	Morrison and Fourmy Directory Co.	
1953	Wallsburg Walter	Morrison and Fourmy Directory Co.	Image pg. A96
1948	Apartments	Morrison and Fourmy Directory Co.	Image pg. A99
	t A Maylberry F S	Morrison and Fourmy Directory Co.	Image pg. A99
	BAlexander Henry D	Morrison and Fourmy Directory Co.	Image pg. A99
	CWalker Herciel T	Morrison and Fourmy Directory Co.	Image pg. A99
	Street continued	Morrison and Fourmy Directory Co.	Image pg. A99
1944	C Hale Wm C	Morrison and Fourmy Directory Co.	Image pg. A108

## FINDINGS

<u>Year</u>	<u>Uses</u>	<u>Source</u>	
1944	Street continued	Morrison and Fourmy Directory Co.	Image pg. A108
	B Mahurin Garnet A	Morrison and Fourmy Directory Co.	Image pg. A108
	A Vacant	Morrison and Fourmy Directory Co.	Image pg. A108
	Apartments	Morrison and Fourmy Directory Co.	Image pg. A108
1940	C Rothmund Edwin A	Morrison and Fourmy Directory Co.	Image pg. A116
	B Mahurin Garnett A	Morrison and Fourmy Directory Co.	Image pg. A116
	A Preston Wayne G	Morrison and Fourmy Directory Co.	Image pg. A116
	Apartments	Morrison and Fourmy Directory Co.	Image pg. A116
1935	Jones A J	Morrison and Fourmy Directory Co.	Image pg. A124
	Whitaker R B	Morrison and Fourmy Directory Co.	Image pg. A124
1930	C Seale D L	Morrison and Fourmy Directory Co.	Image pg. A132
	B Hennin K M	Morrison and Fourmy Directory Co.	Image pg. A132
	A Stout W A	Morrison and Fourmy Directory Co.	Image pg. A132
	APARTMENTS	Morrison and Fourmy Directory Co.	Image pg. A132
1926	Phelps G B gro	Morrison and Fourmy Directory Co.	Image pg. A144

### 7736 HARRISBURG BLVD

<u>Year</u>	<u>Uses</u>	<u>Source</u>	
2017	FOOD DLITE	Cole Information Services	
2014	FOOD DLITE	Cole Information Services	
2009	FOOD DLITE	Cole Information Services	
2004	Food Diite	Cole Information Services	Image pg. A1
	OCCUPANT UNKNOWN	Cole Information Services	
	FOOD DLITE	Cole Information Services	
2000	Food Dlite	Cole Information Services	Image pg. A8
1999	FOOD DLITE	Cole Information Services	
1994	TACO KING	Cole Information Services	
1986	El Taco King restr	R. L. Polk Co.	Image pg. A15
1980	El Taco King	R. L. Polk Co.	Image pg. A31
1975	El Taco King	R. L. Polk Co.	Image pg. A37
1968	PINK CASTLE DRIVE IN	R. L. Polk Co.	Image pg. A70
	RESTR	R. L. Polk Co.	Image pg. A70
1962	Pink Castle Drive In	R. L. Polk Co.	Image pg. A77
	restr	R. L. Polk Co.	Image pg. A77
1956	Vacant	Morrison and Fourmy Directory Co.	
1953	Vacant	Morrison and Fourmy Directory Co.	Image pg. A96
1948	Cardona Louis Fruit	Morrison and Fourmy Directory Co.	Image pg. A99
	Stand	Morrison and Fourmy Directory Co.	Image pg. A99
1944	Cardona Product Co fruits	Morrison and Fourmy Directory Co.	Image pg. A108

## FINDINGS

<u>Year</u>	<u>Uses</u>	<u>Source</u>	
1940	Tonys Produce Co	Morrison and Fourmy Directory Co.	Image pg. A116
	Winn Walter A	Morrison and Fourmy Directory Co.	Image pg. A116

### 7737 HARRISBURG BLVD

<u>Year</u>	<u>Uses</u>	<u>Source</u>	
2004	Camionetas Guzman	Cole Information Services	Image pg. A1
	CAMIONETAS GUZMAN	Cole Information Services	
2000	Silvas Flower Shop	Cole Information Services	Image pg. A8
	Yessica Gonzales	Cole Information Services	Image pg. A8
1999	SILVAS FLOWER SHOP	Cole Information Services	
1994	SILVAS FLOWER SHOP	Cole Information Services	
1986	Silvas Flower Shop	R. L. Polk Co.	Image pg. A15
	Silva Jose C	R. L. Polk Co.	Image pg. A15
1980	Silvas Flower Shop	R. L. Polk Co.	Image pg. A31
	Si Bva Jose C	R. L. Polk Co.	Image pg. A31
	Rear Carrillo Ramon	R. L. Polk Co.	Image pg. A31
1975	Johnson Maria L	R. L. Polk Co.	Image pg. A37
1968	BAUTISTA DOMINGO 5 A	R. L. Polk Co.	Image pg. A70
1962	Johnson Maria L	R. L. Polk Co.	Image pg. A77
1956	Perkins Wiley A	Morrison and Fourmy Directory Co.	
1953	Perkins Wiley A	Morrison and Fourmy Directory Co.	Image pg. A96
1948	Perkins Wiley A	Morrison and Fourmy Directory Co.	Image pg. A99
1944	Perkins Wiley A	Morrison and Fourmy Directory Co.	Image pg. A108
1940	Judd Clyde F	Morrison and Fourmy Directory Co.	Image pg. A116
1935	Fuller R S	Morrison and Fourmy Directory Co.	Image pg. A124
	practor	Morrison and Fourmy Directory Co.	Image pg. A124
	Bloodworth W T chiro	Morrison and Fourmy Directory Co.	Image pg. A124
	Searcy L C	Morrison and Fourmy Directory Co.	Image pg. A124
1930	Sweeney Mary Mrs	Morrison and Fourmy Directory Co.	Image pg. A132
1926	Williams Homer	Morrison and Fourmy Directory Co.	Image pg. A144

### 7738 HARRISBURG BLVD

<u>Year</u>	<u>Uses</u>	<u>Source</u>
2017	JULIO HERNANDEZ	Cole Information Services
2009	FRANCISCO LOPEZ	Cole Information Services
	DOLLANN GARZA	Cole Information Services
	ALFONZO MUNOZ	Cole Information Services
	SIDNEY PAYNE	Cole Information Services
	JUAN MERAZ	Cole Information Services

## FINDINGS

<u>Year</u>	<u>Uses</u>	<u>Source</u>	
2009	ABEL CISNEROS	Cole Information Services	
	MAGNO CRESPO	Cole Information Services	
	DUBELSA NAVARRO	Cole Information Services	
2004	Apartments	Cole Information Services	Image pg. A1
	Santos Martin	Cole Information Services	Image pg. A1
	Mana B Orozco	Cole Information Services	Image pg. A1
	SANTOS MARTIN	Cole Information Services	
	MARIA OROZCO	Cole Information Services	
2000	Joaquin Garcia	Cole Information Services	Image pg. A8
	Hervey L Saldivar	Cole Information Services	Image pg. A8
1999	JOAQUIN GARCIA	Cole Information Services	
	HERVEY SALDIVAR	Cole Information Services	
1994	CISNEROS, ABEL SR	Cole Information Services	
1986	b Vargas Maria D	R. L. Polk Co.	Image pg. A15
	a No Return	R. L. Polk Co.	Image pg. A15
1980	Gonzalez Hector	R. L. Polk Co.	Image pg. A31
	Herford C	R. L. Polk Co.	Image pg. A31
1975	Moore Harry	R. L. Polk Co.	Image pg. A37
1968	MC NEILL MART E MRS	R. L. Polk Co.	Image pg. A70
1962	Frizell Tim	R. L. Polk Co.	Image pg. A77
	Kimick Louis	R. L. Polk Co.	Image pg. A77
	Harris Wayne	R. L. Polk Co.	Image pg. A77
	Vacant	R. L. Polk Co.	Image pg. A77
	Vacant	R. L. Polk Co.	Image pg. A77
	Vacant	R. L. Polk Co.	Image pg. A77
	Vacant	R. L. Polk Co.	Image pg. A77
	Vacant	R. L. Polk Co.	Image pg. A77
	Vacant	R. L. Polk Co.	Image pg. A77
	Vacant	R. L. Polk Co.	Image pg. A77
	Apartments	R. L. Polk Co.	Image pg. A77
	Mc Neill Marie Mrs	R. L. Polk Co.	Image pg. A77
	Norwood E E	R. L. Polk Co.	Image pg. A77
	Pope W A	R. L. Polk Co.	Image pg. A77
1956	Nagorny Wesley	Morrison and Fourmy Directory Co.	
	Vincent Al J	Morrison and Fourmy Directory Co.	
1953	Nagorny W & Son real	Morrison and Fourmy Directory Co.	Image pg. A96
	Nagorney Wesloy	Morrison and Fourmy Directory Co.	Image pg. A96
1948	Nagorny W & Son real	Morrison and Fourmy Directory Co.	Image pg. A99
	Nagorny Wesleyu	Morrison and Fourmy Directory Co.	Image pg. A99

## FINDINGS

<u>Year</u>	<u>Uses</u>	<u>Source</u>	
1944	Nagorny Wesley confr	Morrison and Fourmy Directory Co.	Image pg. A108
	Parten Leon J	Morrison and Fourmy Directory Co.	Image pg. A108
1940	Nagorny Wesley cositr	Morrison and Fourmy Directory Co.	Image pg. A116
	Weckter Arth	Morrison and Fourmy Directory Co.	Image pg. A116
1935	Nagorny Wesley contr	Morrison and Fourmy Directory Co.	Image pg. A124
	White C R	Morrison and Fourmy Directory Co.	Image pg. A124
1930	Hudson Maude Mrs	Morrison and Fourmy Directory Co.	Image pg. A132
1926	Brooks E P	Morrison and Fourmy Directory Co.	Image pg. A144

### 7739 HARRISBURG BLVD

<u>Year</u>	<u>Uses</u>	<u>Source</u>	
2017	ADOLFO MONTALVO	Cole Information Services	
2014	ADOLFO MONTALVO	Cole Information Services	
	ESTHER GUERRERO	Cole Information Services	
	THOMASA PORTANO	Cole Information Services	
2009	ESTHER GUERRERO	Cole Information Services	
	OCCUPANT UNKNOWN	Cole Information Services	
	THOMASA PORTANO	Cole Information Services	
2004	Apartments	Cole Information Services	Image pg. A1
	Otilio Aguilar	Cole Information Services	Image pg. A1
	Jose Bonilla	Cole Information Services	Image pg. A1
	Jesus Cruz	Cole Information Services	Image pg. A1
	Laurao Garcia	Cole Information Services	Image pg. A1
	Esther Guerrero	Cole Information Services	Image pg. A1
	Michael Taylor	Cole Information Services	Image pg. A1
	OCCUPANT UNKNOWN	Cole Information Services	
	LAURAO GARCIA	Cole Information Services	
	ESTHER GUERRERO	Cole Information Services	
	JESUS CRUZ	Cole Information Services	
	MICHAEL TAYLOR	Cole Information Services	
	JOSE BONILLA	Cole Information Services	
	OTILIO AGUILAR	Cole Information Services	
1994	PORTANO, TERESA	Cole Information Services	
1986	a0ronco Maria	R. L. Polk Co.	Image pg. A15
	bLechuga Jose G	R. L. Polk Co.	Image pg. A15
	c Vacant	R. L. Polk Co.	Image pg. A15
	Vacant	R. L. Polk Co.	Image pg. A15
1980	b Vacant	R. L. Polk Co.	Image pg. A31
	Canton Rene	R. L. Polk Co.	Image pg. A31

## FINDINGS

<u>Year</u>	<u>Uses</u>	<u>Source</u>	
1980	c Herrera Felipe	R. L. Polk Co.	Image pg. A31
	Contrsras Jesus	R. L. Polk Co.	Image pg. A31
1975	Garza Noe R	R. L. Polk Co.	Image pg. A37
	b Gutierrez Benito	R. L. Polk Co.	Image pg. A37
	c Ruiz Noe G	R. L. Polk Co.	Image pg. A37
	Herrera Felipe	R. L. Polk Co.	Image pg. A37
1968	NO RETURN	R. L. Polk Co.	Image pg. A70
	No RETURN	R. L. Polk Co.	Image pg. A70
1962	Munson Loraine	R. L. Polk Co.	Image pg. A77
	Vacant	R. L. Polk Co.	Image pg. A77
1956	Eckles O J	Morrison and Fourmy Directory Co.	
	Deschaine Roger J	Morrison and Fourmy Directory Co.	
	Neria Robt A	Morrison and Fourmy Directory Co.	
1953	Eckles O J	Morrison and Fourmy Directory Co.	Image pg. A96
	Bailey R W	Morrison and Fourmy Directory Co.	Image pg. A96
1944	INewton Waldo	Morrison and Fourmy Directory Co.	Image pg. A108
	Martin Lowell F	Morrison and Fourmy Directory Co.	Image pg. A108
1940	Banner Edw	Morrison and Fourmy Directory Co.	Image pg. A116
	Helms Godfried	Morrison and Fourmy Directory Co.	Image pg. A116
	Payne Fred	Morrison and Fourmy Directory Co.	Image pg. A116
	La Blon Beauty Shoppe	Morrison and Fourmy Directory Co.	Image pg. A116
1935	Vacant	Morrison and Fourmy Directory Co.	Image pg. A124
	Rechif E C	Morrison and Fourmy Directory Co.	Image pg. A124
1930	Johns E C	Morrison and Fourmy Directory Co.	Image pg. A132
1926	Collins J L	Morrison and Fourmy Directory Co.	Image pg. A144

### 7741 HARRISBURG BLVD

<u>Year</u>	<u>Uses</u>	<u>Source</u>	
2004	Calderon Tours	Cole Information Services	Image pg. A1
	Calderon Tours Inc	Cole Information Services	Image pg. A1
	CALDERON TOURS INC	Cole Information Services	
	OCCUPANT UNKNOWN	Cole Information Services	
	CALDERON TOURS	Cole Information Services	
2000	Yrbr Hijo De Oshn	Cole Information Services	Image pg. A8
1986	La Gardenia	R. L. Polk Co.	Image pg. A15
1980	Juanitas Place	R. L. Polk Co.	Image pg. A31
1975	Vacant	R. L. Polk Co.	Image pg. A37
	Vacant	R. L. Polk Co.	Image pg. A37
1968	JUNIORS CAFE A	R. L. Polk Co.	Image pg. A70



## FINDINGS

<u>Year</u>	<u>Uses</u>	<u>Source</u>	
1968	NERRIN T A	R. L. Polk Co.	Image pg. A70
1962	Juniors Cafe	R. L. Polk Co.	Image pg. A77
	Nerrin L J jr	R. L. Polk Co.	Image pg. A77
1956	Juniors Cafe	Morrison and Fourmy Directory Co.	
	Nerren Lafayette J jr	Morrison and Fourmy Directory Co.	
1953	Juniors Cafe	Morrison and Fourmy Directory Co.	Image pg. A96
	Nerren Lafayette J ir	Morrison and Fourmy Directory Co.	Image pg. A96
1948	Vacant	Morrison and Fourmy Directory Co.	Image pg. A99
1944	Mims & Ilas Cafe restr	Morrison and Fourmy Directory Co.	Image pg. A108
	Alexander Mims C	Morrison and Fourmy Directory Co.	Image pg. A108
1940	Mims & Ha Steaks restr	Morrison and Fourmy Directory Co.	Image pg. A116
	Vacant	Morrison and Fourmy Directory Co.	Image pg. A116
1935	O B Cafe	Morrison and Fourmy Directory Co.	Image pg. A124
	Gilbert H M	Morrison and Fourmy Directory Co.	Image pg. A124

### 7743 HARRISBURG BLVD

<u>Year</u>	<u>Uses</u>	<u>Source</u>	
2004	Club All	Cole Information Services	Image pg. A1
	CLUB ALI	Cole Information Services	
1975	Vacant	R. L. Polk Co.	Image pg. A37
1968	THREE	R. L. Polk Co.	Image pg. A70
	CLUB TWELVE SEVENTY	R. L. Polk Co.	Image pg. A70
1962	Hall John	R. L. Polk Co.	Image pg. A77
	Recreation Hall	R. L. Polk Co.	Image pg. A77
1956	Earls Variety Store	Morrison and Fourmy Directory Co.	
1953	Earls Variety Store	Morrison and Fourmy Directory Co.	Image pg. A96
1948	Earls Variety Store	Morrison and Fourmy Directory Co.	Image pg. A99
1944	Earls Variety Store	Morrison and Fourmy Directory Co.	Image pg. A108
1940	Earls Vanity Store	Morrison and Fourmy Directory Co.	Image pg. A116
1935	Commiato Frank	Morrison and Fourmy Directory Co.	Image pg. A124
	Community Shoe Shop	Morrison and Fourmy Directory Co.	Image pg. A124
1930	Magnolia Shoe Repair Shop	Morrison and Fourmy Directory Co.	Image pg. A132

### 7744 HARRISBURG BLVD

<u>Year</u>	<u>Uses</u>	<u>Source</u>	
1962	Vacant	R. L. Polk Co.	Image pg. A77
	rear Lem Jack	R. L. Polk Co.	Image pg. A77
1956	No return	Morrison and Fourmy Directory Co.	
1953	apts	Morrison and Fourmy Directory Co.	Image pg. A96

## FINDINGS

<u>Year</u>	<u>Uses</u>	<u>Source</u>	
1953	Yeamans Linn O furn	Morrison and Fourmy Directory Co.	Image pg. A96
1948	Jaihnke Harry	Morrison and Fourmy Directory Co.	Image pg. A99
	Yeanians Linn	Morrison and Fourmy Directory Co.	Image pg. A99
1944	Yeamans Linn	Morrison and Fourmy Directory Co.	Image pg. A108
1940	Yeamans Linno O D	Morrison and Fourmy Directory Co.	Image pg. A116
1935	Yeamaans L	Morrison and Fourmy Directory Co.	Image pg. A124
1930	Thomas S M	Morrison and Fourmy Directory Co.	Image pg. A132
	Yeamans L	Morrison and Fourmy Directory Co.	Image pg. A132
1926	Money C L	Morrison and Fourmy Directory Co.	Image pg. A144
	Goldhart J A	Morrison and Fourmy Directory Co.	Image pg. A144

### 7745 HARRISBURG BLVD

<u>Year</u>	<u>Uses</u>	<u>Source</u>	
1956	Earls Variety Store	Morrison and Fourmy Directory Co.	
1935	M B Barber Shop	Morrison and Fourmy Directory Co.	Image pg. A124
1930	M B Barber Shop	Morrison and Fourmy Directory Co.	Image pg. A132
	M B Beauty Shop	Morrison and Fourmy Directory Co.	Image pg. A132

### 7746 HARRISBURG BLVD

<u>Year</u>	<u>Uses</u>	<u>Source</u>	
1968	VACANT	R. L. Polk Co.	Image pg. A70
1962	Sheilds Cln & Tailors	R. L. Polk Co.	Image pg. A77
	Romos Watch Repr	R. L. Polk Co.	Image pg. A77
1956	Shields Cleaners & Tailors	Morrison and Fourmy Directory Co.	
1953	Shields Cleaners	Morrison and Fourmy Directory Co.	Image pg. A96
	Tailors	Morrison and Fourmy Directory Co.	Image pg. A96
1948	Shields Cleassers	Morrison and Fourmy Directory Co.	Image pg. A99
	Tailors	Morrison and Fourmy Directory Co.	Image pg. A99
1944	Shields Cleaners dclo clmrs	Morrison and Fourmy Directory Co.	Image pg. A108
1940	Jewels Beauty Shlop	Morrison and Fourmy Directory Co.	Image pg. A116
1935	Yeamans Gro & Hdw	Morrison and Fourmy Directory Co.	Image pg. A124
1930	Yeamans L O variety store	Morrison and Fourmy Directory Co.	Image pg. A132

### 7747 HARRISBURG BLVD

<u>Year</u>	<u>Uses</u>	<u>Source</u>	
1930	Krals Pharmacy	Morrison and Fourmy Directory Co.	Image pg. A132

### 7748 HARRISBURG BLVD

<u>Year</u>	<u>Uses</u>	<u>Source</u>
2017	HARRISBURG FOOD MARKET	Cole Information Services

## FINDINGS

<u>Year</u>	<u>Uses</u>	<u>Source</u>	
2014	HARRISBURG FOOD MARKET	Cole Information Services	
2009	HARRISBURG FOOD MARKET	Cole Information Services	
2000	Harrisburg Fd Mkt	Cole Information Services	Image pg. A8
1999	TUYEN MAI	Cole Information Services	
	HARRISBURG FOOD MARKET	Cole Information Services	
1994	HARRISBURG FOOD MARKET	Cole Information Services	
1986	Harrisburg Food Market	R. L. Polk Co.	Image pg. A15
1980	Harrisburg Food Market	R. L. Polk Co.	Image pg. A31
1975	Harrisburg Food Market	R. L. Polk Co.	Image pg. A37
1968	LAIJIN FOOD MARKET A	R. L. Polk Co.	Image pg. A70
1962	Laijin Food Mkt	R. L. Polk Co.	Image pg. A77
1956	Lai Jin Food Mkt	Morrison and Fourmy Directory Co.	
1953	Laijin Food Mkt	Morrison and Fourmy Directory Co.	Image pg. A96
1948	Ready Food Mkt gro	Morrison and Fourmy Directory Co.	Image pg. A99
1944	Mueschke Food Shop	Morrison and Fourmy Directory Co.	Image pg. A108
1940	Yeamans Gro & Mkt	Morrison and Fourmy Directory Co.	Image pg. A116
1930	Johns Cash Store Inc No 2 gro	Morrison and Fourmy Directory Co.	Image pg. A132

### 7777 HARRISBURG BLVD

<u>Year</u>	<u>Uses</u>	<u>Source</u>	
1986	78TH BEGINS	R. L. Polk Co.	Image pg. A15
	Vacant	R. L. Polk Co.	Image pg. A15
1980	78TH BEGINS	R. L. Polk Co.	Image pg. A31
	El Arca De Noe Club beer	R. L. Polk Co.	Image pg. A31
1975	78TH BEGINS	R. L. Polk Co.	Image pg. A37
	Four Sevens Lounge beer	R. L. Polk Co.	Image pg. A37
1968	KRALS PHARMACY A	R. L. Polk Co.	Image pg. A70
1962	Krals Pharmacy	R. L. Polk Co.	Image pg. A77
1956	Krals Pharmacy	Morrison and Fourmy Directory Co.	
1953	Krals Pharmacy	Morrison and Fourmy Directory Co.	Image pg. A96
1948	Krals Pharmacy	Morrison and Fourmy Directory Co.	Image pg. A99
1944	Krals Pharmacy	Morrison and Fourmy Directory Co.	Image pg. A108
1940	Krals Pharmacy	Morrison and Fourmy Directory Co.	Image pg. A116
1935	Krals Pharmacy	Morrison and Fourmy Directory Co.	Image pg. A124

### 7800 HARRISBURG BLVD

<u>Year</u>	<u>Uses</u>	<u>Source</u>	
1921	Roberts J R gro	Morrison and Fourmy Directory Co.	Image pg. A156

## FINDINGS

### 7801 HARRISBURG BLVD

<u>Year</u>	<u>Uses</u>	<u>Source</u>	
1956	Intl Longshoremens Assn Local 1273	Morrison and Fourmy Directory Co.	
1944	Church	Morrison and Fourmy Directory Co.	Image pg. A108
	Magnolia Park Christian	Morrison and Fourmy Directory Co.	Image pg. A108
1940	Magnolia Park Cbriatiaro Church	Morrison and Fourmy Directory Co.	Image pg. A116
1935	Church	Morrison and Fourmy Directory Co.	Image pg. A124
	Magnolia Park Christian	Morrison and Fourmy Directory Co.	Image pg. A124
1930	Mag Park Christian Ch	Morrison and Fourmy Directory Co.	Image pg. A132
1926	Mag Park Christian Ch	Morrison and Fourmy Directory Co.	Image pg. A144

### 7802 HARRISBURG BLVD

<u>Year</u>	<u>Uses</u>	<u>Source</u>	
2004	Belia Caltieron	Cole Information Services	Image pg. A1
	Gueras Resale Shop	Cole Information Services	Image pg. A1
	BELIA CALDERON	Cole Information Services	
	GUERAS RESALE SHOP	Cole Information Services	
2000	Msfrts Record Shp	Cole Information Services	Image pg. A8
1999	OCCUPANT UNKNOWN	Cole Information Services	
1994	SANTO DOMINGO ELECTRONICS	Cole Information Services	
	GIPSON, KERRY	Cole Information Services	
1986	El Espano Lounge	R. L. Polk Co.	Image pg. A15
1980	Vacant	R. L. Polk Co.	Image pg. A31
	Sanani Place	R. L. Polk Co.	Image pg. A31
1975	Vacant	R. L. Polk Co.	Image pg. A37
	Savadi Place	R. L. Polk Co.	Image pg. A37
1968	VACANT	R. L. Polk Co.	Image pg. A70
	VACANT	R. L. Polk Co.	Image pg. A70
1962	Tillies Bar	R. L. Polk Co.	Image pg. A77
	Vacant	R. L. Polk Co.	Image pg. A77
1956	Seventy Eighth St Club recreation	Morrison and Fourmy Directory Co.	
	James R L	Morrison and Fourmy Directory Co.	
	Bills Bar beer	Morrison and Fourmy Directory Co.	
1953	Seventy Eighth St Club	Morrison and Fourmy Directory Co.	Image pg. A96
	Bills Bar beer	Morrison and Fourmy Directory Co.	Image pg. A96
1948	Vacalst	Morrison and Fourmy Directory Co.	Image pg. A99
	Ah Bills Bar beer	Morrison and Fourmy Directory Co.	Image pg. A99
	Conway Wm R	Morrison and Fourmy Directory Co.	Image pg. A99
1944	Boulevard Dry Gds Store	Morrison and Fourmy Directory Co.	Image pg. A108
	Jones Lon gro	Morrison and Fourmy Directory Co.	Image pg. A108

## FINDINGS

<u>Year</u>	<u>Uses</u>	<u>Source</u>	
1940	Boulevard Dry Gds Store	Morrison and Fourmy Directory Co.	Image pg. A116
	Gladden John W	Morrison and Fourmy Directory Co.	Image pg. A116
	Gladdens Gro	Morrison and Fourmy Directory Co.	Image pg. A116
1935	Vacant	Morrison and Fourmy Directory Co.	Image pg. A124
1930	Palace Clnrs	Morrison and Fourmy Directory Co.	Image pg. A132
	Pinewood Cafe	Morrison and Fourmy Directory Co.	Image pg. A132
	Warner Jack	Morrison and Fourmy Directory Co.	Image pg. A132
1926	Vacant	Morrison and Fourmy Directory Co.	Image pg. A144
	Roberts J	Morrison and Fourmy Directory Co.	Image pg. A144

### 7804 HARRISBURG BLVD

<u>Year</u>	<u>Uses</u>	<u>Source</u>	
1944	Nash Jack E	Morrison and Fourmy Directory Co.	Image pg. A108
1940	Butler Cecile Mrs	Morrison and Fourmy Directory Co.	Image pg. A116
1935	Haywood Jack	Morrison and Fourmy Directory Co.	Image pg. A124
	Kral T R	Morrison and Fourmy Directory Co.	Image pg. A124
1930	Faykus Amelia Mrs	Morrison and Fourmy Directory Co.	Image pg. A132
1926	Ryan L M	Morrison and Fourmy Directory Co.	Image pg. A144

### 7806 HARRISBURG BLVD

<u>Year</u>	<u>Uses</u>	<u>Source</u>	
2000	NP	Cole Information Services	Image pg. A8
1999	OCCUPANT UNKNOWN	Cole Information Services	
1986	Vacant	R. L. Polk Co.	Image pg. A15
1980	Rudy Garza & Associntes	R. L. Polk Co.	Image pg. A31
	Garage	R. L. Polk Co.	Image pg. A31
1975	Riggins Andy J	R. L. Polk Co.	Image pg. A37
1968	BLACK GRADY S S	R. L. Polk Co.	Image pg. A70
1962	Busnek Liddy J	R. L. Polk Co.	Image pg. A77
1956	Bushek Laddie J	Morrison and Fourmy Directory Co.	
1953	No return	Morrison and Fourmy Directory Co.	Image pg. A96
	No return	Morrison and Fourmy Directory Co.	Image pg. A96
1948	King Earl J	Morrison and Fourmy Directory Co.	Image pg. A99
1944	King Earl J	Morrison and Fourmy Directory Co.	Image pg. A108
1940	King Earl J	Morrison and Fourmy Directory Co.	Image pg. A116
	Metaphysical Library	Morrison and Fourmy Directory Co.	Image pg. A116
1935	Ray P G	Morrison and Fourmy Directory Co.	Image pg. A124
	King E J	Morrison and Fourmy Directory Co.	Image pg. A124
	Metaphysical Library	Morrison and Fourmy Directory Co.	Image pg. A124

## FINDINGS

<u>Year</u>	<u>Uses</u>	<u>Source</u>	
1930	Rutgerson Peter	Morrison and Fourmy Directory Co.	Image pg. A132
1926	Hennessy L C	Morrison and Fourmy Directory Co.	Image pg. A144
	Wilson M S	Morrison and Fourmy Directory Co.	Image pg. A144

### 7810 HARRISBURG BLVD

<u>Year</u>	<u>Uses</u>	<u>Source</u>	
2017	MIREYA RODRIGUEZ	Cole Information Services	
	GILBERT OLIVARES	Cole Information Services	
2014	GILBERT OLIVARES	Cole Information Services	
	OCCUPANT UNKNOWN	Cole Information Services	
	MIREYA RODRIGUEZ	Cole Information Services	
2009	OCCUPANT UNKNOWN	Cole Information Services	
	HOMER RODRIGUEZ	Cole Information Services	
2004	Gilbert Olivares	Cole Information Services	Image pg. A1
	Homer VRodriguez	Cole Information Services	Image pg. A1
	Paula M Rodriguez	Cole Information Services	Image pg. A1
	OCCUPANT UNKNOWN	Cole Information Services	
	HOMER RODRIGUEZ	Cole Information Services	
	GILBERT OLIVARES	Cole Information Services	
2000	Paula Rodriguez	Cole Information Services	Image pg. A8
1999	PAULA RODRIGUEZ	Cole Information Services	
1994	RODRIGUEZ, PAULA	Cole Information Services	
1986	Rodriguez Cecil D	R. L. Polk Co.	Image pg. A15
	Vacant	R. L. Polk Co.	Image pg. A15
1980	Rodriguez Cecil	R. L. Polk Co.	Image pg. A31
	Rodriguez Homer	R. L. Polk Co.	Image pg. A31
1975	Rodriguez Caesar	R. L. Polk Co.	Image pg. A37
	Rodriguez Conception C	R. L. Polk Co.	Image pg. A37
1968	RODRIGUEZ CAESAR	R. L. Polk Co.	Image pg. A70
	RODRIGUEZ	R. L. Polk Co.	Image pg. A70
	CONCEPTION C MRS	R. L. Polk Co.	Image pg. A70
1962	Rodrigues Conception	R. L. Polk Co.	Image pg. A77
1956	Rodriguez Frank P	Morrison and Fourmy Directory Co.	
1953	Rodriguez Frank PO	Morrison and Fourmy Directory Co.	Image pg. A96
1948	Rodrigctez Farnk	Morrison and Fourmy Directory Co.	Image pg. A99
1944	Caldwell Ramel	Morrison and Fourmy Directory Co.	Image pg. A108
	Meeks Sheltqn B	Morrison and Fourmy Directory Co.	Image pg. A108
1940	Lancaster Marie Mr	Morrison and Fourmy Directory Co.	Image pg. A116
1935	Hager L D	Morrison and Fourmy Directory Co.	Image pg. A124

## FINDINGS

<u>Year</u>	<u>Uses</u>	<u>Source</u>	
1935	Morton Dewey	Morrison and Fourmy Directory Co.	Image pg. A124
	Mortons Beauty Shop	Morrison and Fourmy Directory Co.	Image pg. A124
1930	Hatcher Alfonso	Morrison and Fourmy Directory Co.	Image pg. A132
	Barrett L C	Morrison and Fourmy Directory Co.	Image pg. A132
1926	Reifel Alex	Morrison and Fourmy Directory Co.	Image pg. A144
	Gates J M	Morrison and Fourmy Directory Co.	Image pg. A144

### 7812 HARRISBURG BLVD

<u>Year</u>	<u>Uses</u>	<u>Source</u>	
2017	MIGUEL GONZALEZ	Cole Information Services	
2014	MARIA GONZALEZ	Cole Information Services	
2009	JOSE GONZALEZ	Cole Information Services	
	GUSTAVO MIRELES	Cole Information Services	
	E ROCHA	Cole Information Services	
2004	Jose Gonza lez	Cole Information Services	Image pg. A1
	Gustavo Nreles	Cole Information Services	Image pg. A1
	ERocha	Cole Information Services	Image pg. A1
	Saudy Alaniz	Cole Information Services	Image pg. A1
	Laura LGonzales	Cole Information Services	Image pg. A1
	E ROCHA	Cole Information Services	
	SAUDY ALANIZ	Cole Information Services	
	GUSTAVO MIRELES	Cole Information Services	
	JOSE GONZALEZ	Cole Information Services	
2000	C T Gonzalez	Cole Information Services	Image pg. A8
1999	HILARIO HERNANDEZ	Cole Information Services	
	MARCIAL PEREZ	Cole Information Services	
	CAROLIN GONZALEZ	Cole Information Services	
1994	GONZALEZ, LUIS	Cole Information Services	
1986	Templo Espiritu Santo Ch	R. L. Polk Co.	Image pg. A15
	RearFlores Enrique	R. L. Polk Co.	Image pg. A15
1980	Gara Funerals Inc	R. L. Polk Co.	Image pg. A31
	Garus Rudy & Asoclatas	R. L. Polk Co.	Image pg. A31
	Income tax serv	R. L. Polk Co.	Image pg. A31
	Rear Gamu Rudy Jr	R. L. Polk Co.	Image pg. A31
1975	Garza Funeral Home	R. L. Polk Co.	Image pg. A37
1968	VACANT	R. L. Polk Co.	Image pg. A70
	AKERS APARTMENTS A	R. L. Polk Co.	Image pg. A70
1962	Vacant	R. L. Polk Co.	Image pg. A77
	Akers Apartments	R. L. Polk Co.	Image pg. A77

## FINDINGS

<u>Year</u>	<u>Uses</u>	<u>Source</u>	
1962	Riggins Ham	R. L. Polk Co.	Image pg. A77
	Verrelo Joe	R. L. Polk Co.	Image pg. A77
	Vacant	R. L. Polk Co.	Image pg. A77
	Bryant Bob	R. L. Polk Co.	Image pg. A77
	Woodroff Geo	R. L. Polk Co.	Image pg. A77
	Rogers J D	R. L. Polk Co.	Image pg. A77
	Machak Maggie	R. L. Polk Co.	Image pg. A77
	Holden L J	R. L. Polk Co.	Image pg. A77
	Miller Mildred	R. L. Polk Co.	Image pg. A77
1956	Akers Apartments	Morrison and Fourmy Directory Co.	
	Anderson Lollie Mrs	Morrison and Fourmy Directory Co.	
	Akers Ernest	Morrison and Fourmy Directory Co.	
	Trahan Ravis	Morrison and Fourmy Directory Co.	
	Sarfin Bill	Morrison and Fourmy Directory Co.	
	Vacant	Morrison and Fourmy Directory Co.	
	Vacant	Morrison and Fourmy Directory Co.	
	Machak Mollie Mrs	Morrison and Fourmy Directory Co.	
	Jaynes L J	Morrison and Fourmy Directory Co.	
1953	Grade A Cafe	Morrison and Fourmy Directory Co.	Image pg. A96
	Akers Apartments	Morrison and Fourmy Directory Co.	Image pg. A96
	furnished	Morrison and Fourmy Directory Co.	Image pg. A96
1948	Blue Front Grill restr	Morrison and Fourmy Directory Co.	Image pg. A99
	Akers Ernest	Morrison and Fourmy Directory Co.	Image pg. A99
1944	Apartments	Morrison and Fourmy Directory Co.	Image pg. A108
	Henson Earl	Morrison and Fourmy Directory Co.	Image pg. A108
	Baker Chas K	Morrison and Fourmy Directory Co.	Image pg. A108
	Gleason R L	Morrison and Fourmy Directory Co.	Image pg. A108
	Simmons Albert H	Morrison and Fourmy Directory Co.	Image pg. A108
1940	Apartments	Morrison and Fourmy Directory Co.	Image pg. A116
	Nelson R Devers	Morrison and Fourmy Directory Co.	Image pg. A116
	Baker Chas K	Morrison and Fourmy Directory Co.	Image pg. A116
	Harris Clyde E	Morrison and Fourmy Directory Co.	Image pg. A116
	Shlackelford Lloyd	Morrison and Fourmy Directory Co.	Image pg. A116
1935	APARTMENTS	Morrison and Fourmy Directory Co.	Image pg. A124
	Duke A B	Morrison and Fourmy Directory Co.	Image pg. A124
	Baker C K	Morrison and Fourmy Directory Co.	Image pg. A124
	Lucas Thurman	Morrison and Fourmy Directory Co.	Image pg. A124



## FINDINGS

<u>Year</u>	<u>Uses</u>	<u>Source</u>	
1935	Odom E F	Morrison and Fourmy Directory Co.	Image pg. A124
	Vacant	Morrison and Fourmy Directory Co.	Image pg. A124
1930	APARTMENTS	Morrison and Fourmy Directory Co.	Image pg. A132
	Waterman H A	Morrison and Fourmy Directory Co.	Image pg. A132
	Tally H S	Morrison and Fourmy Directory Co.	Image pg. A132
	Hardin C W	Morrison and Fourmy Directory Co.	Image pg. A132
	Moffit Martin	Morrison and Fourmy Directory Co.	Image pg. A132
	Vacant	Morrison and Fourmy Directory Co.	Image pg. A132
1926	Baker C K	Morrison and Fourmy Directory Co.	Image pg. A144
	Martin Hubert	Morrison and Fourmy Directory Co.	Image pg. A144
	Putman L R	Morrison and Fourmy Directory Co.	Image pg. A144
	Johnson Wm	Morrison and Fourmy Directory Co.	Image pg. A144

### 7814 HARRISBURG BLVD

<u>Year</u>	<u>Uses</u>	<u>Source</u>	
1968	VACANT	R. L. Polk Co.	Image pg. A70
1962	Orchid Lounge	R. L. Polk Co.	Image pg. A77
1956	Tillies Bar beer	Morrison and Fourmy Directory Co.	
1953	Vacant	Morrison and Fourmy Directory Co.	Image pg. A96
1948	Nelsons Tavern	Morrison and Fourmy Directory Co.	Image pg. A99
	hsehold sups	Morrison and Fourmy Directory Co.	Image pg. A99
	Prestons Home Supply	Morrison and Fourmy Directory Co.	Image pg. A99

### 7817 HARRISBURG BLVD

<u>Year</u>	<u>Uses</u>	<u>Source</u>	
2009	MELISSA JEWELRY	Cole Information Services	
2004	Jewelry Melissa	Cole Information Services	Image pg. A1
	JEWELRY MELISSA	Cole Information Services	
2000	Jim Powell	Cole Information Services	Image pg. A8
	Allen Reno	Cole Information Services	Image pg. A8
	Jewelry Melissa	Cole Information Services	Image pg. A8
1999	JEWELRY MELISSA	Cole Information Services	
1994	Q QS	Cole Information Services	
1986	Q Qs Place beer	R. L. Polk Co.	Image pg. A15
1980	Q Qs Place beer	R. L. Polk Co.	Image pg. A31
1975	Winkle Place beer	R. L. Polk Co.	Image pg. A37
	Vacant	R. L. Polk Co.	Image pg. A37
1968	LOST ONE THE BEER	R. L. Polk Co.	Image pg. A70
	APARTMENTS	R. L. Polk Co.	Image pg. A70

## FINDINGS

<u>Year</u>	<u>Uses</u>	<u>Source</u>	
1962	Hubner Apartments	R. L. Polk Co.	Image pg. A77
	Vacant	R. L. Polk Co.	Image pg. A77
	Harkey R E	R. L. Polk Co.	Image pg. A77
	Willard M H	R. L. Polk Co.	Image pg. A77
	NLipp Radio & TV Serv	R. L. Polk Co.	Image pg. A77
	Vacant	R. L. Polk Co.	Image pg. A77
	Vacant	R. L. Polk Co.	Image pg. A77
1956	Hubner Apartments furnished	Morrison and Fourmy Directory Co.	
	Lipp Radio & TV Serv	Morrison and Fourmy Directory Co.	
1953	Lipp Radio Service	Morrison and Fourmy Directory Co.	Image pg. A96
1948	Hubner Ernest	Morrison and Fourmy Directory Co.	Image pg. A99
	Hubner Elec Co elec	Morrison and Fourmy Directory Co.	Image pg. A99
	rontr	Morrison and Fourmy Directory Co.	Image pg. A99
1944	Hunter Ernest	Morrison and Fourmy Directory Co.	Image pg. A108
1940	Hubner Electric Co	Morrison and Fourmy Directory Co.	Image pg. A116

### 7819 HARRISBURG BLVD

<u>Year</u>	<u>Uses</u>	<u>Source</u>	
1962	Hotel & Restr Emps	R. L. Polk Co.	Image pg. A77
	& Bartenders	R. L. Polk Co.	Image pg. A77
	Local No	R. L. Polk Co.	Image pg. A77
1956	Hotel & Restr Emps & Bartenders Local No 63	Morrison and Fourmy Directory Co.	
1953	Vacant	Morrison and Fourmy Directory Co.	Image pg. A96
	Mc Cutcheon Jim F	Morrison and Fourmy Directory Co.	Image pg. A96
1948	Lipp Radio Shop	Morrison and Fourmy Directory Co.	Image pg. A99
1944	Connor Sherman H	Morrison and Fourmy Directory Co.	Image pg. A108
1940	Crescent Radio & Television Co	Morrison and Fourmy Directory Co.	Image pg. A116

### 7820 HARRISBURG BLVD

<u>Year</u>	<u>Uses</u>	<u>Source</u>	
2014	TABASCO HAIR SALON	Cole Information Services	
2009	TABASCO HAIR SALON	Cole Information Services	
2004	Building	Cole Information Services	Image pg. A1
	CYNTHIA FRANCO	Cole Information Services	
	MAGNOLIA HAIR SALON	Cole Information Services	
2000	Auto Cour & Tax Svc	Cole Information Services	Image pg. A8
1999	OCCUPANT UNKNOWN	Cole Information Services	
1994	AUTO TITLE	Cole Information Services	

## FINDINGS

<u>Year</u>	<u>Uses</u>	<u>Source</u>	
1994	ROMANOS	Cole Information Services	
1986	Bills Domino Hall	R. L. Polk Co.	Image pg. A15
1980	Rear Boll Frank	R. L. Polk Co.	Image pg. A31
	Big Ben	R. L. Polk Co.	Image pg. A31
1975	East End Pest Control	R. L. Polk Co.	Image pg. A37
1968	VACANT	R. L. Polk Co.	Image pg. A70
1962	Watkins Quality Prod	R. L. Polk Co.	Image pg. A77
1956	Ortiz Shoe Repr Shop	Morrison and Fourmy Directory Co.	
1953	Vacant	Morrison and Fourmy Directory Co.	Image pg. A96

### 7821 HARRISBURG BLVD

<u>Year</u>	<u>Uses</u>	<u>Source</u>	
1930	Fire Station No	Morrison and Fourmy Directory Co.	Image pg. A132
1926	City Mag Park fire sta	Morrison and Fourmy Directory Co.	Image pg. A144

### 7822 HARRISBURG BLVD

<u>Year</u>	<u>Uses</u>	<u>Source</u>	
2017	ESTHER MARINES	Cole Information Services	
2014	JOSEPH BARZAR	Cole Information Services	
	ESTHER MARINES	Cole Information Services	
2009	SONIA HERNANDEZ	Cole Information Services	
2004	Elizabeth Hernandez	Cole Information Services	Image pg. A1
	Apartments	Cole Information Services	Image pg. A1
	Maricelda Hernandez	Cole Information Services	Image pg. A1
	Luciano Morales	Cole Information Services	Image pg. A1
	Janie Salgado	Cole Information Services	Image pg. A1
	ELIZABETH HERNANDEZ	Cole Information Services	
	LUCIANO MORALES	Cole Information Services	
2000	Apartments	Cole Information Services	Image pg. A8
	Maria J Pena	Cole Information Services	Image pg. A8
	Miguel Reyes	Cole Information Services	Image pg. A8
	Lourdes Rueda	Cole Information Services	Image pg. A8
1999	LOURDES RUEDA	Cole Information Services	
	MIGUEL REYES	Cole Information Services	
	MARIA PENA	Cole Information Services	
1994	FOX, LEROY E	Cole Information Services	
	REYES, MIGUEL	Cole Information Services	
1986	Liska W J	R. L. Polk Co.	Image pg. A15
1975	Liska W J	R. L. Polk Co.	Image pg. A37

## FINDINGS

<u>Year</u>	<u>Uses</u>	<u>Source</u>	
1968	APARTMENTS	R. L. Polk Co.	Image pg. A70
1962	Liskey Jerry	R. L. Polk Co.	Image pg. A77
	Goodwin Elsie	R. L. Polk Co.	Image pg. A77
	Bluefield Eug	R. L. Polk Co.	Image pg. A77
	Liska W J	R. L. Polk Co.	Image pg. A77
	Bromfield Gene	R. L. Polk Co.	Image pg. A77
	Davies Roger	R. L. Polk Co.	Image pg. A77
	Apartments	R. L. Polk Co.	Image pg. A77
1956	Apartments furnished	Morrison and Fourmy Directory Co.	

### 7823 HARRISBURG BLVD

<u>Year</u>	<u>Uses</u>	<u>Source</u>	
1980	Vacant	R. L. Polk Co.	Image pg. A31
1975	Cash Furniture Co	R. L. Polk Co.	Image pg. A37
1968	VACANT	R. L. Polk Co.	Image pg. A70
	CASH FURNITURE CO A	R. L. Polk Co.	Image pg. A70
1962	Cash Furn Co used	R. L. Polk Co.	Image pg. A77
	Wiley K E	R. L. Polk Co.	Image pg. A77
1956	Cash Furn Co used	Morrison and Fourmy Directory Co.	
	McGuire Jos W	Morrison and Fourmy Directory Co.	
1953	Cash Furn Co	Morrison and Fourmy Directory Co.	Image pg. A96
1948	Gift Shop	Morrison and Fourmy Directory Co.	Image pg. A99
	:REubys Antiquie	Morrison and Fourmy Directory Co.	Image pg. A99
	Casb Flrn Store	Morrison and Fourmy Directory Co.	Image pg. A99
1944	Keays Chas J	Morrison and Fourmy Directory Co.	Image pg. A108
	Keays Boat Wks	Morrison and Fourmy Directory Co.	Image pg. A108
1935	Keays C J	Morrison and Fourmy Directory Co.	Image pg. A124
	Keays Boat Works	Morrison and Fourmy Directory Co.	Image pg. A124
1930	Keays C J boat bldrs	Morrison and Fourmy Directory Co.	Image pg. A132
1926	7837 Cook G W Dr	Morrison and Fourmy Directory Co.	Image pg. A149
1921	Freeman J A	Morrison and Fourmy Directory Co.	Image pg. A156

### 7824 HARRISBURG BLVD

<u>Year</u>	<u>Uses</u>	<u>Source</u>	
2009	OCCUPANT UNKNOWN	Cole Information Services	
2004	Norma Rodriguez	Cole Information Services	Image pg. A1
	NORMA RODRIGUEZ	Cole Information Services	
2000	S Quiroz	Cole Information Services	Image pg. A8
1999	S QUIROZ	Cole Information Services	

## FINDINGS

<u>Year</u>	<u>Uses</u>	<u>Source</u>	
1994	CAPETILLO, JANIE	Cole Information Services	
1986	Vacant	R. L. Polk Co.	Image pg. A15
1980	Rury Lyd	R. L. Polk Co.	Image pg. A31
1975	Taylor Joe	R. L. Polk Co.	Image pg. A37
1968	KIMICH LOUIS N	R. L. Polk Co.	Image pg. A70
1962	Harkness Dorothy	R. L. Polk Co.	Image pg. A77
1956	Baker Chas K	Morrison and Fourmy Directory Co.	
1953	Baker Chas KO	Morrison and Fourmy Directory Co.	Image pg. A96
	Miller Kent S	Morrison and Fourmy Directory Co.	Image pg. A96
1948	Gonzalez Roberts chiro	Morrison and Fourmy Directory Co.	Image pg. A99
1944	Vacant	Morrison and Fourmy Directory Co.	Image pg. A108
1940	Kral Theo R i	Morrison and Fourmy Directory Co.	Image pg. A116
1935	Vacant	Morrison and Fourmy Directory Co.	Image pg. A124
1930	Meadows T C	Morrison and Fourmy Directory Co.	Image pg. A132

### 7825 HARRISBURG BLVD

<u>Year</u>	<u>Uses</u>	<u>Source</u>	
2004	Houston City Fire Dept	Cole Information Services	Image pg. A1
	HOUSTON CITY FIRE DEPT	Cole Information Services	
2000	H F Brooks	Cole Information Services	Image pg. A8
	H F Brooks	Cole Information Services	Image pg. A8
1994	TAYLOR, SHELDON	Cole Information Services	
1986	City Fire Department	R. L. Polk Co.	Image pg. A15
	Station	R. L. Polk Co.	Image pg. A15
1980	City Fire Department	R. L. Polk Co.	Image pg. A31
	Station	R. L. Polk Co.	Image pg. A31
1975	Station	R. L. Polk Co.	Image pg. A37
	City Fire Department	R. L. Polk Co.	Image pg. A37
1968	CITY FIRE DEPARTMENT	R. L. Polk Co.	Image pg. A70
	STATION	R. L. Polk Co.	Image pg. A70
1962	City Fire Dept Sta No	R. L. Polk Co.	Image pg. A77
1956	Fire Station No 22	Morrison and Fourmy Directory Co.	
1953	Fire Station No	Morrison and Fourmy Directory Co.	Image pg. A96
1948	Fire Station No	Morrison and Fourmy Directory Co.	Image pg. A99
1944	Fire Station No	Morrison and Fourmy Directory Co.	Image pg. A108
1940	Fire Station No	Morrison and Fourmy Directory Co.	Image pg. A116
1935	Fire Sta No	Morrison and Fourmy Directory Co.	Image pg. A124
1930	Noel Rachel Mrs	Morrison and Fourmy Directory Co.	Image pg. A132
1926	Noel Rachel Mrs	Morrison and Fourmy Directory Co.	Image pg. A149

## FINDINGS

### 7826 HARRISBURG BLVD

<u>Year</u>	<u>Uses</u>	<u>Source</u>	
2009	OCCUPANT UNKNOWN	Cole Information Services	
1986	Baileys Used Cars	R. L. Polk Co.	Image pg. A15
1980	Baileys Used Cars	R. L. Polk Co.	Image pg. A31
1975	Bailey s Used Cars	R. L. Polk Co.	Image pg. A37
1968	GRABORO CHARLES A	R. L. Polk Co.	Image pg. A70
1962	White Luther G	R. L. Polk Co.	Image pg. A77
1956	Hudgens Jas W	Morrison and Fourmy Directory Co.	
1953	Akers Mildred	Morrison and Fourmy Directory Co.	Image pg. A96
1948	Hediger Oren R	Morrison and Fourmy Directory Co.	Image pg. A99
1944	Butler Nora Mrs	Morrison and Fourmy Directory Co.	Image pg. A108
1940	Molder Florine Mrs	Morrison and Fourmy Directory Co.	Image pg. A116
1935	Harkness R C	Morrison and Fourmy Directory Co.	Image pg. A124
1930	Parnell A G	Morrison and Fourmy Directory Co.	Image pg. A132
1926	Parnell A G	Morrison and Fourmy Directory Co.	Image pg. A149

### 7827 HARRISBURG BLVD

<u>Year</u>	<u>Uses</u>	<u>Source</u>	
1935	1 Vacant	Morrison and Fourmy Directory Co.	Image pg. A124
	Vacant	Morrison and Fourmy Directory Co.	Image pg. A124
1930	Pierce Edw	Morrison and Fourmy Directory Co.	Image pg. A132
1926	Vacant	Morrison and Fourmy Directory Co.	Image pg. A149
1921	Bauer Nora Mrs	Morrison and Fourmy Directory Co.	Image pg. A156
	Williams Dani	Morrison and Fourmy Directory Co.	Image pg. A156

### 7828 HARRISBURG BLVD

<u>Year</u>	<u>Uses</u>	<u>Source</u>	
2014	OCCUPANT UNKNOWN	Cole Information Services	
	EL Y ELLA BEAUTY SALON	Cole Information Services	
2009	EL Y ELLA BEAUTY SALON	Cole Information Services	
	OCCUPANT UNKNOWN	Cole Information Services	
2004	EIYElla Beauty Saflon	Cole Information Services	Image pg. A1
	OCCUPANT UNKNOWN	Cole Information Services	
	EL Y ELLA BEAUTY SALON	Cole Information Services	
1986	Bailey J D	R. L. Polk Co.	Image pg. A15
1980	Bailey J D	R. L. Polk Co.	Image pg. A31
1975	Bailey J D	R. L. Polk Co.	Image pg. A37
1962	Butler Redis	R. L. Polk Co.	Image pg. A77
1956	Valentine Milford	Morrison and Fourmy Directory Co.	

## FINDINGS

<u>Year</u>	<u>Uses</u>	<u>Source</u>	
1953	Hediger Oron R	Morrison and Fourmy Directory Co.	Image pg. A96
1948	Pearl A Geo	Morrison and Fourmy Directory Co.	Image pg. A99
1944	Blevins Arth B	Morrison and Fourmy Directory Co.	Image pg. A108
	Kidd Murray Q	Morrison and Fourmy Directory Co.	Image pg. A108
1940	Wagner Earl B	Morrison and Fourmy Directory Co.	Image pg. A116
	Barkley Melvin L	Morrison and Fourmy Directory Co.	Image pg. A116
1935	Von Rosenberg H C	Morrison and Fourmy Directory Co.	Image pg. A124
	Green Braxton	Morrison and Fourmy Directory Co.	Image pg. A124
1930	Harkness R C	Morrison and Fourmy Directory Co.	Image pg. A132
1926	Sanders B A Mrs	Morrison and Fourmy Directory Co.	Image pg. A149
1921	Sanders B F Mrs	Morrison and Fourmy Directory Co.	Image pg. A156

### 7829 HARRISBURG BLVD

<u>Year</u>	<u>Uses</u>	<u>Source</u>	
1930	Wise Dick	Morrison and Fourmy Directory Co.	Image pg. A132
	Bowers Nora Mrs	Morrison and Fourmy Directory Co.	Image pg. A132
1926	Vacant	Morrison and Fourmy Directory Co.	Image pg. A149
1921	Bauer Nora Mrs	Morrison and Fourmy Directory Co.	Image pg. A156

### 7833 HARRISBURG BLVD

<u>Year</u>	<u>Uses</u>	<u>Source</u>	
1940	Keays Chas J	Morrison and Fourmy Directory Co.	Image pg. A116
	Kcays Boat Wks	Morrison and Fourmy Directory Co.	Image pg. A116

### 7837 HARRISBURG BLVD

<u>Year</u>	<u>Uses</u>	<u>Source</u>	
1930	Cook G W Dr	Morrison and Fourmy Directory Co.	Image pg. A132

### 7844 HARRISBURG BLVD

<u>Year</u>	<u>Uses</u>	<u>Source</u>	
2014	TAQUERIA CHAVELITA NO 2	Cole Information Services	
2009	OJ CARWASH	Cole Information Services	
	TACQUERIA EL ALACRAN	Cole Information Services	
2004	EL ALACRAN TACAUERIA	Cole Information Services	
	OJ CARWASH	Cole Information Services	
	OJ Carwash	Cole Information Services	Image pg. A1
2000	Botanas El Pk Tqr	Cole Information Services	Image pg. A8
	OJ Carwash	Cole Information Services	Image pg. A8
1994	O J CARWASH	Cole Information Services	
1986	O & J Body Shop	R. L. Polk Co.	Image pg. A15

## FINDINGS

<u>Year</u>	<u>Uses</u>	<u>Source</u>	
1980	Vacant	R. L. Polk Co.	Image pg. A31
1975	Vacant	R. L. Polk Co.	Image pg. A37
1962	Vacant	R. L. Polk Co.	Image pg. A77
1956	Vacant	Morrison and Fourmy Directory Co.	
1953	Vacant	Morrison and Fourmy Directory Co.	Image pg. A96

### 7845 HARRISBURG BLVD

<u>Year</u>	<u>Uses</u>	<u>Source</u>	
1968	HALL BARBARA A	R. L. Polk Co.	Image pg. A70
1962	Carter James B	R. L. Polk Co.	Image pg. A77
1956	Donnell Willis K	Morrison and Fourmy Directory Co.	
1953	Wehmoefer Raymond H	Morrison and Fourmy Directory Co.	Image pg. A96
1948	Noel Rachel Mrs	Morrison and Fourmy Directory Co.	Image pg. A99
1944	Noel Rachel Mrs	Morrison and Fourmy Directory Co.	Image pg. A108
1940	Noel Rachel Mrs	Morrison and Fourmy Directory Co.	Image pg. A116
1935	Noell Rachel Mrs	Morrison and Fourmy Directory Co.	Image pg. A124
1930	Vacant	Morrison and Fourmy Directory Co.	Image pg. A132

### 7846 HARRISBURG BLVD

<u>Year</u>	<u>Uses</u>	<u>Source</u>	
1962	AB to Z Print Shop	R. L. Polk Co.	Image pg. A77
1956	A B to Z Print Shop	Morrison and Fourmy Directory Co.	
	Abernathy Edwin	Morrison and Fourmy Directory Co.	
1953	Romos Watch Shop	Morrison and Fourmy Directory Co.	Image pg. A96

### 7847 HARRISBURG BLVD

<u>Year</u>	<u>Uses</u>	<u>Source</u>	
1968	HEBERT MAJOR P	R. L. Polk Co.	Image pg. A70
1962	Atlas Bookkeeping & Tax	R. L. Polk Co.	Image pg. A77
	Slakey B L	R. L. Polk Co.	Image pg. A77
1956	Swenson Albert L	Morrison and Fourmy Directory Co.	
1953	Swenson Albert L	Morrison and Fourmy Directory Co.	Image pg. A96
1948	Hill Melvin	Morrison and Fourmy Directory Co.	Image pg. A99
	Banks Bud	Morrison and Fourmy Directory Co.	Image pg. A99
1944	AJohnston F H	Morrison and Fourmy Directory Co.	Image pg. A108
1940	Tobola Julius B	Morrison and Fourmy Directory Co.	Image pg. A116
1935	Young C D	Morrison and Fourmy Directory Co.	Image pg. A124



## FINDINGS

### 7848 HARRISBURG BLVD

<u>Year</u>	<u>Uses</u>	<u>Source</u>	
1956	Harrisburg Tourist Ct	Morrison and Fourmy Directory Co.	
1953	Apartments furnished	Morrison and Fourmy Directory Co.	Image pg. A96
1944	Sanders Bertha Miss	Morrison and Fourmy Directory Co.	Image pg. A108
1940	Sanders Bertha d	Morrison and Fourmy Directory Co.	Image pg. A116
1935	Sanders Bertha Miss	Morrison and Fourmy Directory Co.	Image pg. A124
1930	Sanders B A Mrs	Morrison and Fourmy Directory Co.	Image pg. A132

### 7849 HARRISBURG BLVD

<u>Year</u>	<u>Uses</u>	<u>Source</u>	
2017	EL JARDIN RESTAURANT	Cole Information Services	
2014	EL JARDIN RESTAURANT	Cole Information Services	
2009	EL JARDIN RESTAURANT	Cole Information Services	
2004	EL JARDIN MEXICAN RESTAURANT INC	Cole Information Services	
	EL JARDIN RESTAURANT	Cole Information Services	
	OCCUPANT UNKNOWN	Cole Information Services	
	El Jardin Restaurant	Cole Information Services	Image pg. A1
	E Jardin Mexican Restaurant Inc	Cole Information Services	Image pg. A1
2000	El Jardin Rstrnt	Cole Information Services	Image pg. A8
	El Jardin Rstrnt	Cole Information Services	Image pg. A8
1999	EL JARDIN RESTAURANT	Cole Information Services	
1994	EL JARDIN RESTAURANT	Cole Information Services	
	EL JARDIN RSTRNT	Cole Information Services	
1986	79TH ST INTERSECTS	R. L. Polk Co.	Image pg. A15
	El Jardin Restaurant	R. L. Polk Co.	Image pg. A15
1980	79TH ST INTERSECTS	R. L. Polk Co.	Image pg. A31
	El Jardin Restaurant	R. L. Polk Co.	Image pg. A31
1975	El Jardin Restaurant	R. L. Polk Co.	Image pg. A37
1968	VACANT	R. L. Polk Co.	Image pg. A70
1962	Bauer Nora L Mrs	R. L. Polk Co.	Image pg. A77
1956	Bauer Nora L Mrs	Morrison and Fourmy Directory Co.	
1953	Bauer Nora L Mrs	Morrison and Fourmy Directory Co.	Image pg. A96
1948	ftirn rms	Morrison and Fourmy Directory Co.	Image pg. A99
	Bauer Nora L Mrs O	Morrison and Fourmy Directory Co.	Image pg. A99
1944	AGeorges Economy Food Mkt	Morrison and Fourmy Directory Co.	Image pg. A108
	ABauer Nora Mrs	Morrison and Fourmy Directory Co.	Image pg. A108
1940	Georges Economy Food Mikt	Morrison and Fourmy Directory Co.	Image pg. A116
	Bauer Nora Mrs i	Morrison and Fourmy Directory Co.	Image pg. A116

## FINDINGS

<u>Year</u>	<u>Uses</u>	<u>Source</u>	
1935	Wells W A	Morrison and Fourmy Directory Co.	Image pg. A124
	Bauer Nora Mrs	Morrison and Fourmy Directory Co.	Image pg. A124

### 7850 HARRISBURG BLVD

<u>Year</u>	<u>Uses</u>	<u>Source</u>	
1968	VACANT	R. L. Polk Co.	Image pg. A70
1962	used cldo	R. L. Polk Co.	Image pg. A77
	Eagle Handicap Assn	R. L. Polk Co.	Image pg. A77
	Miller G A	R. L. Polk Co.	Image pg. A77
1956	Vacant	Morrison and Fourmy Directory Co.	
1953	Allees Gro & Mkt	Morrison and Fourmy Directory Co.	Image pg. A96

### 7851 HARRISBURG BLVD

<u>Year</u>	<u>Uses</u>	<u>Source</u>	
1968	VACANT	R. L. Polk Co.	Image pg. A70
1962	Vacant	R. L. Polk Co.	Image pg. A77
1956	Ovecarik Frank	Morrison and Fourmy Directory Co.	
	Franks Lndry self serve	Morrison and Fourmy Directory Co.	
1953	Vacant	Morrison and Fourmy Directory Co.	Image pg. A96

### 7900 HARRISBURG BLVD

<u>Year</u>	<u>Uses</u>	<u>Source</u>	
1930	Tomlin Morrell gro	Morrison and Fourmy Directory Co.	Image pg. A132
1926	Tomlin Morell confr	Morrison and Fourmy Directory Co.	Image pg. A149

### 7901 HARRISBURG BLVD

<u>Year</u>	<u>Uses</u>	<u>Source</u>	
1994	LOPEZ TIRE SVC	Cole Information Services	
1986	Modelo Auto Sales	R. L. Polk Co.	Image pg. A15
1980	Vacant	R. L. Polk Co.	Image pg. A31
1975	Texaco Service Station	R. L. Polk Co.	Image pg. A37
1968	STAR TEX OIL CO	R. L. Polk Co.	Image pg. A70
1962	Elray Oil Co serv sta	R. L. Polk Co.	Image pg. A77
1956	Bryant & Church Oil Co gas sta	Morrison and Fourmy Directory Co.	
1953	Brooks Oil Co serv sta	Morrison and Fourmy Directory Co.	Image pg. A96
1940	Brewer John H	Morrison and Fourmy Directory Co.	Image pg. A116
1935	Poynor I P Dr	Morrison and Fourmy Directory Co.	Image pg. A124
1930	Poynor I P Dr	Morrison and Fourmy Directory Co.	Image pg. A132
1926	Poynor I P Dr	Morrison and Fourmy Directory Co.	Image pg. A149
1921	Poynor I P Dr	Morrison and Fourmy Directory Co.	Image pg. A156

## FINDINGS

### 7902 HARRISBURG BLVD

<u>Year</u>	<u>Uses</u>	<u>Source</u>	
1940	Rash Frank T filling sta	Morrison and Fourmy Directory Co.	Image pg. A116

### 7905 HARRISBURG BLVD

<u>Year</u>	<u>Uses</u>	<u>Source</u>	
1968	STOP SHOP S STAY	R. L. Polk Co.	Image pg. A70
	LOUNGE GROCERY A	R. L. Polk Co.	Image pg. A70

### 7906 HARRISBURG BLVD

<u>Year</u>	<u>Uses</u>	<u>Source</u>	
2017	ROBLEDOS AUTO SALES	Cole Information Services	
2014	ROBLEDOS AUTO SALES	Cole Information Services	
2009	ROBLEDOS AUTO SALES	Cole Information Services	
2004	ROGELIO ROBLEDOS	Cole Information Services	
2000	Robledos Auto Sls	Cole Information Services	Image pg. A8
1986	Vacant	R. L. Polk Co.	Image pg. A15
1980	Vacant	R. L. Polk Co.	Image pg. A31
1975	Las Morenita s beer	R. L. Polk Co.	Image pg. A37
1968	WOLF E P O A	R. L. Polk Co.	Image pg. A70
1962	Bowen Millie	R. L. Polk Co.	Image pg. A77
1956	Williams Walter L	Morrison and Fourmy Directory Co.	
	Moore Lilburn O Rev	Morrison and Fourmy Directory Co.	
1953	Williams Walter La	Morrison and Fourmy Directory Co.	Image pg. A96
1948	Williams Walter L	Morrison and Fourmy Directory Co.	Image pg. A99
1940	Galloway Richd L	Morrison and Fourmy Directory Co.	Image pg. A116
	Williams Walter L	Morrison and Fourmy Directory Co.	Image pg. A116
1935	Williams W L	Morrison and Fourmy Directory Co.	Image pg. A124
	Williams M C Mrs	Morrison and Fourmy Directory Co.	Image pg. A124
1930	Williams M C Mrs	Morrison and Fourmy Directory Co.	Image pg. A132
1926	Williams M C Mrs	Morrison and Fourmy Directory Co.	Image pg. A149

### 7907 HARRISBURG BLVD

<u>Year</u>	<u>Uses</u>	<u>Source</u>	
1940	Davidson Jas H	Morrison and Fourmy Directory Co.	Image pg. A116
1935	Bobs Barber Shop	Morrison and Fourmy Directory Co.	Image pg. A124

### 7908 HARRISBURG BLVD

<u>Year</u>	<u>Uses</u>	<u>Source</u>
2004	OCCUPANT UNKNOWN	Cole Information Services
1999	OCCUPANT UNKNOWN	Cole Information Services

## FINDINGS

<u>Year</u>	<u>Uses</u>	<u>Source</u>	
1994	MONTES, ROBERT V	Cole Information Services	
1986	Montes Robt V	R. L. Polk Co.	Image pg. A15
1980	Montes Barber Shop	R. L. Polk Co.	Image pg. A31
1975	Montes Barber Shop	R. L. Polk Co.	Image pg. A37
1968	MONTES ROST	R. L. Polk Co.	Image pg. A70
	MONTES BARBER SHOP	R. L. Polk Co.	Image pg. A70
1962	Hildebrandt Sarah E	R. L. Polk Co.	Image pg. A77
1956	Hillebrandt Sarah E Mrs	Morrison and Fourmy Directory Co.	
	Gamble Minnie F Mrs	Morrison and Fourmy Directory Co.	
1953	Hillebrandt Sarah E Mrs	Morrison and Fourmy Directory Co.	Image pg. A96
1948	Hillebraiidt Sarah E	Morrison and Fourmy Directory Co.	Image pg. A99
1944	Bitch Henry L	Morrison and Fourmy Directory Co.	Image pg. A108
	4 Wilson Herman N	Morrison and Fourmy Directory Co.	Image pg. A108
	Hillebrandt Sarah E Mrs	Morrison and Fourmy Directory Co.	Image pg. A108
1940	Hillebrandt Sarah E Mrs d	Morrison and Fourmy Directory Co.	Image pg. A116
	Harding Wm C	Morrison and Fourmy Directory Co.	Image pg. A116
1935	Bergin D M	Morrison and Fourmy Directory Co.	Image pg. A124
	Ward Vernon	Morrison and Fourmy Directory Co.	Image pg. A124
	Hillebrandt Sarah Mrs	Morrison and Fourmy Directory Co.	Image pg. A124
1930	White A R	Morrison and Fourmy Directory Co.	Image pg. A132
1926	Hilderbrandt S E Mrs	Morrison and Fourmy Directory Co.	Image pg. A149

### 7909 HARRISBURG BLVD

<u>Year</u>	<u>Uses</u>	<u>Source</u>	
1948	Vacant	Morrison and Fourmy Directory Co.	Image pg. A99
1944	Cox Chas H furn rms	Morrison and Fourmy Directory Co.	Image pg. A108
	Phillips Jas W contr	Morrison and Fourmy Directory Co.	Image pg. A108
1940	Cox Chas H furn rms	Morrison and Fourmy Directory Co.	Image pg. A116
1935	Cox C H furn rms	Morrison and Fourmy Directory Co.	Image pg. A124
	Hyman L H tire shop	Morrison and Fourmy Directory Co.	Image pg. A124
1930	Cox C H oils	Morrison and Fourmy Directory Co.	Image pg. A132
	Rentz M R	Morrison and Fourmy Directory Co.	Image pg. A132
	Townsley Patk	Morrison and Fourmy Directory Co.	Image pg. A132
1926	Cox C H	Morrison and Fourmy Directory Co.	Image pg. A149

### 7910 HARRISBURG BLVD

<u>Year</u>	<u>Uses</u>	<u>Source</u>	
2004	EI Troquero Lounge	Cole Information Services	Image pg. A1
	HERMENEGILDO GARCIA	Cole Information Services	

## FINDINGS

<u>Year</u>	<u>Uses</u>	<u>Source</u>	
2000	Troquato Lounge	Cole Information Services	Image pg. A8
1999	TROQUATO LOUNGE	Cole Information Services	
1986	Gonzalez Joe G	R. L. Polk Co.	Image pg. A15
	Rodriguez Concepcion	R. L. Polk Co.	Image pg. A15
1980	Vacant	R. L. Polk Co.	Image pg. A31
	Rodriguez Concepcion	R. L. Polk Co.	Image pg. A31
1975	Vacant	R. L. Polk Co.	Image pg. A37
1968	VACANT	R. L. Polk Co.	Image pg. A70
1962	Ruth A Grover	R. L. Polk Co.	Image pg. A77
1956	Cook Willie W	Morrison and Fourmy Directory Co.	
1953	Chambe Trs Travis W	Morrison and Fourmy Directory Co.	Image pg. A96
1948	/D Lusk Laura Mrs	Morrison and Fourmy Directory Co.	Image pg. A99
	Yeargin Clarence B	Morrison and Fourmy Directory Co.	Image pg. A99
1944	Goss Aug	Morrison and Fourmy Directory Co.	Image pg. A108
	Jones E G	Morrison and Fourmy Directory Co.	Image pg. A108
1940	Carey Homer G	Morrison and Fourmy Directory Co.	Image pg. A116
	Davis Merrel	Morrison and Fourmy Directory Co.	Image pg. A116
1935	Robertson C G	Morrison and Fourmy Directory Co.	Image pg. A124
	Owen E G	Morrison and Fourmy Directory Co.	Image pg. A124
1930	Mc Elwaine C B	Morrison and Fourmy Directory Co.	Image pg. A132
	Johnston J L	Morrison and Fourmy Directory Co.	Image pg. A132
	Ruben Nick	Morrison and Fourmy Directory Co.	Image pg. A132
	Robinson Grady	Morrison and Fourmy Directory Co.	Image pg. A132
1926	Stone L R	Morrison and Fourmy Directory Co.	Image pg. A149
	Batdorf Harry gro	Morrison and Fourmy Directory Co.	Image pg. A149
1921	Hosea F M gro	Morrison and Fourmy Directory Co.	Image pg. A156

### 7911 HARRISBURG BLVD

<u>Year</u>	<u>Uses</u>	<u>Source</u>	
2009	PLOS AUTO SERVICE	Cole Information Services	
2004	Polo Auto Service	Cole Information Services	Image pg. A1
	POLO AUTO SERVICE	Cole Information Services	
2000	Polo Auto Service	Cole Information Services	Image pg. A8
1999	POLO AUTO SERVICE	Cole Information Services	
1994	POLO AUTO SVC	Cole Information Services	
1986	Transmission auto repr	R. L. Polk Co.	Image pg. A15
	Johns Automatic	R. L. Polk Co.	Image pg. A15
1980	Transmission auto repr	R. L. Polk Co.	Image pg. A31
	Johns Automatic	R. L. Polk Co.	Image pg. A31

## FINDINGS

<u>Year</u>	<u>Uses</u>	<u>Source</u>	
1975	Transmission auto repr	R. L. Polk Co.	Image pg. A37
	John s Automatic	R. L. Polk Co.	Image pg. A37
1968	JOHNS AUTOMATIC	R. L. Polk Co.	Image pg. A70
	TRANSMISSION AUTO	R. L. Polk Co.	Image pg. A70
	REPR A	R. L. Polk Co.	Image pg. A70
1962	Sheppard Frank M	R. L. Polk Co.	Image pg. A77
	Co used cars	R. L. Polk Co.	Image pg. A77
	Sheppard Frank Motor	R. L. Polk Co.	Image pg. A77
1956	Sheppard Frank Mtr Co used cars	Morrison and Fourmy Directory Co.	

### 7912 HARRISBURG BLVD

<u>Year</u>	<u>Uses</u>	<u>Source</u>	
1940	Leamons Jesse E	Morrison and Fourmy Directory Co.	Image pg. A116

### 7913 HARRISBURG BLVD

<u>Year</u>	<u>Uses</u>	<u>Source</u>	
1940	Holmes Faye C signs	Morrison and Fourmy Directory Co.	Image pg. A116
1935	Hall Geo oils	Morrison and Fourmy Directory Co.	Image pg. A124

### 7914 HARRISBURG BLVD

<u>Year</u>	<u>Uses</u>	<u>Source</u>	
1962	Cook Willie W	R. L. Polk Co.	Image pg. A77
1956	Watson Everett L	Morrison and Fourmy Directory Co.	
1953	Cook Willie W	Morrison and Fourmy Directory Co.	Image pg. A96
1948	Cook Willie W	Morrison and Fourmy Directory Co.	Image pg. A99
1944	COook Wm W	Morrison and Fourmy Directory Co.	Image pg. A108
1940	Mc Hale Chas M	Morrison and Fourmy Directory Co.	Image pg. A116
1935	Vacnat	Morrison and Fourmy Directory Co.	Image pg. A124
	Harman C A	Morrison and Fourmy Directory Co.	Image pg. A124
1930	Harman C A contr	Morrison and Fourmy Directory Co.	Image pg. A132
1926	Harmon C A	Morrison and Fourmy Directory Co.	Image pg. A149

### 7915 HARRISBURG BLVD

<u>Year</u>	<u>Uses</u>	<u>Source</u>	
2004	RODOLFO HUERTAS	Cole Information Services	
2000	Lupes Automotive	Cole Information Services	Image pg. A8
1986	R & C Auto Shop	R. L. Polk Co.	Image pg. A15
1975	Pan American Body Shop	R. L. Polk Co.	Image pg. A37
1968	SHOP A	R. L. Polk Co.	Image pg. A70
	LEVYS JACK BODY	R. L. Polk Co.	Image pg. A70

## FINDINGS

<u>Year</u>	<u>Uses</u>	<u>Source</u>	
1962	Levys Jack Body Shop	R. L. Polk Co.	Image pg. A77

### 7916 HARRISBURG BLVD

<u>Year</u>	<u>Uses</u>	<u>Source</u>	
2000	NP	Cole Information Services	Image pg. A8
1986	Vacant	R. L. Polk Co.	Image pg. A15
1980	Vacant	R. L. Polk Co.	Image pg. A31
	Rio Grande Tile & Marble Sales	R. L. Polk Co.	Image pg. A31
1975	Rio Grande Tile & Marble Sales	R. L. Polk Co.	Image pg. A37
		R. L. Polk Co.	Image pg. A37
1968	SHEPPARD FRANK MOTOR CO USED CARS	R. L. Polk Co.	Image pg. A70
		R. L. Polk Co.	Image pg. A70
	SHEPPARD FRANK M	R. L. Polk Co.	Image pg. A70
1921	Brannon Ace	Morrison and Fourmy Directory Co.	Image pg. A156

### 7918 HARRISBURG BLVD

<u>Year</u>	<u>Uses</u>	<u>Source</u>	
2000	The Tree House	Cole Information Services	Image pg. A8
1999	TREE HOUSE THE	Cole Information Services	
1994	TREE HOUSE	Cole Information Services	
1986	Three House	R. L. Polk Co.	Image pg. A15
1980	Watson Elmo Ice House	R. L. Polk Co.	Image pg. A31
1975	Watson Elmo Ice House	R. L. Polk Co.	Image pg. A41
1968	HOUSE A	R. L. Polk Co.	Image pg. A70
	WATSON ELMO ICE	R. L. Polk Co.	Image pg. A70
1962	Watson Elmo Ice House	R. L. Polk Co.	Image pg. A77
1956	Apartments	Morrison and Fourmy Directory Co.	
	Watsons Fruit & Gro	Morrison and Fourmy Directory Co.	
1953	Watson Fruit & Gro	Morrison and Fourmy Directory Co.	Image pg. A96
1948	Store	Morrison and Fourmy Directory Co.	Image pg. A99
	Watson Fruit & Gro	Morrison and Fourmy Directory Co.	Image pg. A99
1944	Lowe Robt S	Morrison and Fourmy Directory Co.	Image pg. A108
	AHarmon Carroll A	Morrison and Fourmy Directory Co.	Image pg. A108
1940	Harman C Asa gro	Morrison and Fourmy Directory Co.	Image pg. A116
	ONeal Starley P	Morrison and Fourmy Directory Co.	Image pg. A116
	Brannon Asa	Morrison and Fourmy Directory Co.	Image pg. A116
1935	Brannon Asa	Morrison and Fourmy Directory Co.	Image pg. A124
1930	Coats Bert	Morrison and Fourmy Directory Co.	Image pg. A132
	Cannon B L	Morrison and Fourmy Directory Co.	Image pg. A132

## FINDINGS

<u>Year</u>	<u>Uses</u>	<u>Source</u>	
1930	Brannon Asa	Morrison and Fourmy Directory Co.	Image pg. A132
1926	Brannon Ace	Morrison and Fourmy Directory Co.	Image pg. A149

### 7920 HARRISBURG BLVD

<u>Year</u>	<u>Uses</u>	<u>Source</u>	
2014	OCCUPANT UNKNOWN	Cole Information Services	
2009	ROSA SOSA	Cole Information Services	
2004	Vulfrano Jove	Cole Information Services	Image pg. A1
	VULFRANO JOVE	Cole Information Services	
2000	NP	Cole Information Services	Image pg. A8
1994	DORING, DIANA	Cole Information Services	
1986	Sanders Lonnie	R. L. Polk Co.	Image pg. A15
	Everett Beverly	R. L. Polk Co.	Image pg. A15
1980	Sanders Lonn	R. L. Polk Co.	Image pg. A31
	Everett Beverly	R. L. Polk Co.	Image pg. A31
1975	Everett Beverly	R. L. Polk Co.	Image pg. A41
	Sanders L J	R. L. Polk Co.	Image pg. A41
1968	SANDERS L J A	R. L. Polk Co.	Image pg. A70
	BOURG TOM	R. L. Polk Co.	Image pg. A70
1962	Rowe Walter	R. L. Polk Co.	Image pg. A77
	Stowe Harvey	R. L. Polk Co.	Image pg. A77
1956	Ybarra Israel	Morrison and Fourmy Directory Co.	
	Vacant	Morrison and Fourmy Directory Co.	
1953	Planlc Florence Mrs	Morrison and Fourmy Directory Co.	Image pg. A96
1948	a Crawford Clyde	Morrison and Fourmy Directory Co.	Image pg. A99
	Plank Florence Mrs	Morrison and Fourmy Directory Co.	Image pg. A99
1944	Plank Florence Mrs	Morrison and Fourmy Directory Co.	Image pg. A108
	Crawford Clyde C	Morrison and Fourmy Directory Co.	Image pg. A108
1940	Plank Florence Mrs	Morrison and Fourmy Directory Co.	Image pg. A116
	Bowman Lloyd	Morrison and Fourmy Directory Co.	Image pg. A116
1935	Plank C C	Morrison and Fourmy Directory Co.	Image pg. A124
	Drake Clarence	Morrison and Fourmy Directory Co.	Image pg. A124
	Talley Harry	Morrison and Fourmy Directory Co.	Image pg. A124
1930	Plank S K	Morrison and Fourmy Directory Co.	Image pg. A132
	Spiller Chester	Morrison and Fourmy Directory Co.	Image pg. A132
1926	Plank S K	Morrison and Fourmy Directory Co.	Image pg. A149
	Bingle C J	Morrison and Fourmy Directory Co.	Image pg. A149
1921	Plank S K	Morrison and Fourmy Directory Co.	Image pg. A156



## FINDINGS

### 7921 HARRISBURG BLVD

<u>Year</u>	<u>Uses</u>	<u>Source</u>	
1953	Dixie Wrecking Yd	Morrison and Fourmy Directory Co.	Image pg. A96

### 7922 HARRISBURG BLVD

<u>Year</u>	<u>Uses</u>	<u>Source</u>	
2000	NP	Cole Information Services	Image pg. A8
1986	Vacant	R. L. Polk Co.	Image pg. A15
1980	Uttle Robt J	R. L. Polk Co.	Image pg. A31
1975	Vacant	R. L. Polk Co.	Image pg. A41
1968	LITTLE ROBT J 0 A	R. L. Polk Co.	Image pg. A70
1962	Little Robt J	R. L. Polk Co.	Image pg. A77
1956	Breed Johnny	Morrison and Fourmy Directory Co.	
	Little Robt	Morrison and Fourmy Directory Co.	
1953	Little Robt J	Morrison and Fourmy Directory Co.	Image pg. A96
1948	Syphrett Luther	Morrison and Fourmy Directory Co.	Image pg. A99
1940	Syphrett Luther	Morrison and Fourmy Directory Co.	Image pg. A116
1935	Syphrett Luther	Morrison and Fourmy Directory Co.	Image pg. A124
1930	Syphrett Luther	Morrison and Fourmy Directory Co.	Image pg. A132

### 7923 HARRISBURG BLVD

<u>Year</u>	<u>Uses</u>	<u>Source</u>	
2004	Club Night Wander	Cole Information Services	Image pg. A1
	NIGHT WANDER CLUB	Cole Information Services	
	OCCUPANT UNKNOWN	Cole Information Services	
2000	Night Wander Club	Cole Information Services	Image pg. A8
1999	NIGHT WANDER CLUB	Cole Information Services	
1994	NIGHT WANDER CLUB	Cole Information Services	
1986	cocktail lounge	R. L. Polk Co.	Image pg. A15
	Night Wonder Club	R. L. Polk Co.	Image pg. A15
1980	lounge	R. L. Polk Co.	Image pg. A31
	El Quinto Patio cocktail	R. L. Polk Co.	Image pg. A31
1975	El Quinto Patio cocktail	R. L. Polk Co.	Image pg. A41
	lounge	R. L. Polk Co.	Image pg. A41
1968	JOES PLACE BEER	R. L. Polk Co.	Image pg. A70
1962	Port Furn Co	R. L. Polk Co.	Image pg. A77
	Vacant	R. L. Polk Co.	Image pg. A77
1956	Duncan Sam E	Morrison and Fourmy Directory Co.	
1953	Baer Chas	Morrison and Fourmy Directory Co.	Image pg. A96
1944	Cook John W	Morrison and Fourmy Directory Co.	Image pg. A108

## FINDINGS

<u>Year</u>	<u>Uses</u>	<u>Source</u>	
1944	AWhitley Clinton M	Morrison and Fourmy Directory Co.	Image pg. A108
	Perry Ernest A	Morrison and Fourmy Directory Co.	Image pg. A108
1940	Clark Nolan	Morrison and Fourmy Directory Co.	Image pg. A116
	Cates David i	Morrison and Fourmy Directory Co.	Image pg. A116
	Tanner Earl	Morrison and Fourmy Directory Co.	Image pg. A116
1935	Gates C C	Morrison and Fourmy Directory Co.	Image pg. A124
	Whitley C M	Morrison and Fourmy Directory Co.	Image pg. A124
	Bady M J Jr	Morrison and Fourmy Directory Co.	Image pg. A124
1930	Cates C C	Morrison and Fourmy Directory Co.	Image pg. A132
	Spillers C W	Morrison and Fourmy Directory Co.	Image pg. A132
1926	Cates C C	Morrison and Fourmy Directory Co.	Image pg. A149

### 7925 HARRISBURG BLVD

<u>Year</u>	<u>Uses</u>	<u>Source</u>	
1926	Wilson M C	Morrison and Fourmy Directory Co.	Image pg. A149
1921	Gant Lillian	Morrison and Fourmy Directory Co.	Image pg. A156

### 7926 HARRISBURG BLVD

<u>Year</u>	<u>Uses</u>	<u>Source</u>	
1968	VACANT	R. L. Polk Co.	Image pg. A70
1926	Cooley G W	Morrison and Fourmy Directory Co.	Image pg. A149

### 7927 HARRISBURG BLVD

<u>Year</u>	<u>Uses</u>	<u>Source</u>	
1968	VACANT	R. L. Polk Co.	Image pg. A70
1962	Apartments	R. L. Polk Co.	Image pg. A77
	Hargrove Louise	R. L. Polk Co.	Image pg. A77
	Allen Fred W	R. L. Polk Co.	Image pg. A77
	Turner Wm J	R. L. Polk Co.	Image pg. A77
	Lambert Woodrow	R. L. Polk Co.	Image pg. A77
	James Bob	R. L. Polk Co.	Image pg. A77
	Hall Reuben	R. L. Polk Co.	Image pg. A77
	Shook Claude	R. L. Polk Co.	Image pg. A77
1956	Apartments	Morrison and Fourmy Directory Co.	
1953	Taylor Russell M	Morrison and Fourmy Directory Co.	Image pg. A96
1948	Phillips Cleaners br	Morrison and Fourmy Directory Co.	Image pg. A99
1944	Newcomb Saml	Morrison and Fourmy Directory Co.	Image pg. A108
	Peterson Vernon	Morrison and Fourmy Directory Co.	Image pg. A108
1940	Bell Geo	Morrison and Fourmy Directory Co.	Image pg. A116

## FINDINGS

<u>Year</u>	<u>Uses</u>	<u>Source</u>	
1940	Peterson Victor furn rms	Morrison and Fourmy Directory Co.	Image pg. A116
1935	Petersen Valdemar furn	Morrison and Fourmy Directory Co.	Image pg. A124
1930	Rordall L H	Morrison and Fourmy Directory Co.	Image pg. A132
	APARTMENTS	Morrison and Fourmy Directory Co.	Image pg. A132
	Chappell L F	Morrison and Fourmy Directory Co.	Image pg. A132
	Vacant	Morrison and Fourmy Directory Co.	Image pg. A132
	Simmons W W	Morrison and Fourmy Directory Co.	Image pg. A132
	Pettersen Valdemar	Morrison and Fourmy Directory Co.	Image pg. A132
	Chappell Sterling	Morrison and Fourmy Directory Co.	Image pg. A132
1926	Collins F A	Morrison and Fourmy Directory Co.	Image pg. A149
1921	Collins F A	Morrison and Fourmy Directory Co.	Image pg. A156

### 7928 HARRISBURG BLVD

<u>Year</u>	<u>Uses</u>	<u>Source</u>	
1926	Buckner Josephine Mrs	Morrison and Fourmy Directory Co.	Image pg. A149

### 7929 HARRISBURG BLVD

<u>Year</u>	<u>Uses</u>	<u>Source</u>	
1968	VACANT	R. L. Polk Co.	Image pg. A70
1962	Vacant	R. L. Polk Co.	Image pg. A77
1956	Service Clns	Morrison and Fourmy Directory Co.	
1953	Serv Cleaners	Morrison and Fourmy Directory Co.	Image pg. A96
1948	Strahaso Mary B Mrs	Morrison and Fourmy Directory Co.	Image pg. A99
	Indry agey	Morrison and Fourmy Directory Co.	Image pg. A99
1944	Vacant	Morrison and Fourmy Directory Co.	Image pg. A108
1940	Willborgs Steam Laundry br	Morrison and Fourmy Directory Co.	Image pg. A116
1935	Palace Clnrs & Dyers br	Morrison and Fourmy Directory Co.	Image pg. A124

### 7930 HARRISBURG BLVD

<u>Year</u>	<u>Uses</u>	<u>Source</u>
1999	OCCUPANT UNKNOWN	Cole Information Services

### 7931 HARRISBURG BLVD

<u>Year</u>	<u>Uses</u>	<u>Source</u>	
1968	VACANT	R. L. Polk Co.	Image pg. A70
	VACANT	R. L. Polk Co.	Image pg. A70
1962	Madden F	R. L. Polk Co.	Image pg. A77
	Serv Cln & Lndry	R. L. Polk Co.	Image pg. A77
1956	Supreme Catering Co Inc whse	Morrison and Fourmy Directory Co.	
1953	Badger FLrn & Transfer	Morrison and Fourmy Directory Co.	Image pg. A96

## FINDINGS

<u>Year</u>	<u>Uses</u>	<u>Source</u>	
1953	Co used furn	Morrison and Fourmy Directory Co.	Image pg. A96
	Pancamo Sam L	Morrison and Fourmy Directory Co.	Image pg. A96
1948	Pancamo Saml	Morrison and Fourmy Directory Co.	Image pg. A99
	Co used	Morrison and Fourmy Directory Co.	Image pg. A99
	C & T Furn & Transfer	Morrison and Fourmy Directory Co.	Image pg. A99
1944	a Hi Grade Mattress Co	Morrison and Fourmy Directory Co.	Image pg. A108
1940	Hi Grade Mattress Co	Morrison and Fourmy Directory Co.	Image pg. A116
1935	Vacant	Morrison and Fourmy Directory Co.	Image pg. A124
1930	Esser Broom Factory	Morrison and Fourmy Directory Co.	Image pg. A132

### 7939 HARRISBURG BLVD

<u>Year</u>	<u>Uses</u>	<u>Source</u>	
2014	FRIENDLY PUBLIC WAREHOUSE	Cole Information Services	
2004	GENERAL WORK PRODUCTS	Cole Information Services	
	OCCUPANT UNKNOWN	Cole Information Services	
1986	Vacant	R. L. Polk Co.	Image pg. A15
1980	Western Food Services Inc	R. L. Polk Co.	Image pg. A31
1975	Supreme Catering Co	R. L. Polk Co.	Image pg. A41
1968	SUPREME CATERING CO	R. L. Polk Co.	Image pg. A70
1962	Supreme Catering Co	R. L. Polk Co.	Image pg. A77
1956	Supreme Sandwich Distr Co Inc	Morrison and Fourmy Directory Co.	
	Supreme Catering Co Inc	Morrison and Fourmy Directory Co.	
1953	Guillet Mtr Co used	Morrison and Fourmy Directory Co.	Image pg. A96
1948	Guillet Mtr Co auto dlr	Morrison and Fourmy Directory Co.	Image pg. A99

### 7943 HARRISBURG BLVD

<u>Year</u>	<u>Uses</u>	<u>Source</u>	
1962	real est	R. L. Polk Co.	Image pg. A77
	Mc Millan Ins Agcy	R. L. Polk Co.	Image pg. A77
	Mc Millan Equities Inc	R. L. Polk Co.	Image pg. A77
1956	East End Beauty Shop	Morrison and Fourmy Directory Co.	
1953	East End Beauty Shop	Morrison and Fourmy Directory Co.	Image pg. A96
1948	East End Beauty Shop	Morrison and Fourmy Directory Co.	Image pg. A99
1944	AEast End Beauty Shop	Morrison and Fourmy Directory Co.	Image pg. A108
1940	Perry Arth	Morrison and Fourmy Directory Co.	Image pg. A116
1935	Beatty A P	Morrison and Fourmy Directory Co.	Image pg. A124
1930	Magnito M H signs	Morrison and Fourmy Directory Co.	Image pg. A132
	Felder H H	Morrison and Fourmy Directory Co.	Image pg. A132
	Holt J N	Morrison and Fourmy Directory Co.	Image pg. A132

## FINDINGS

### **HARRISIBURG**

#### **7824 HARRISIBURG**

<u>Year</u>	<u>Uses</u>	<u>Source</u>
1993	CAPETILLO Janle	Southwestern Bell Telephone Company

### **N 78TH**

#### **7 N 78TH**

<u>Year</u>	<u>Uses</u>	<u>Source</u>	
1948	10 Cardenas Lupe	Morrison and Fourmy Directory Co.	Image pg. A105

### **N 78TH ST**

#### **101 N 78TH ST**

<u>Year</u>	<u>Uses</u>	<u>Source</u>	
1980	A & B Barber Shop	R. L. Polk Co.	Image pg. A35

#### **103 N 78TH ST**

<u>Year</u>	<u>Uses</u>	<u>Source</u>	
1986	Teddis Lounge	R. L. Polk Co.	Image pg. A20
1980	Ruths Lounge	R. L. Polk Co.	Image pg. A35

#### **115 N 78TH ST**

<u>Year</u>	<u>Uses</u>	<u>Source</u>	
1980	Hernandez Paula Mrs	R. L. Polk Co.	Image pg. A35

#### **301 N 78TH ST**

<u>Year</u>	<u>Uses</u>	<u>Source</u>	
1986	Vacant	R. L. Polk Co.	Image pg. A20
1980	Reyes Mario	R. L. Polk Co.	Image pg. A35

#### **303 N 78TH ST**

<u>Year</u>	<u>Uses</u>	<u>Source</u>	
1986	Leal Ruben	R. L. Polk Co.	Image pg. A20
1980	Duran Gilberto	R. L. Polk Co.	Image pg. A35

#### **305 N 78TH ST**

<u>Year</u>	<u>Uses</u>	<u>Source</u>	
1986	Vacant	R. L. Polk Co.	Image pg. A20
1980	Davila Juan A	R. L. Polk Co.	Image pg. A35

## FINDINGS

### 312 N 78TH ST

<u>Year</u>	<u>Uses</u>	<u>Source</u>	
1986	Olivarez Santiago	R. L. Polk Co.	Image pg. A20
1980	Vacant	R. L. Polk Co.	Image pg. A35

### 314 N 78TH ST

<u>Year</u>	<u>Uses</u>	<u>Source</u>	
1986	Gutierrez Gerardo	R. L. Polk Co.	Image pg. A20
1980	Garza Gilbert	R. L. Polk Co.	Image pg. A35

### 316 N 78TH ST

<u>Year</u>	<u>Uses</u>	<u>Source</u>	
1986	Luna Nicandro	R. L. Polk Co.	Image pg. A20
1980	Cantu Andres	R. L. Polk Co.	Image pg. A35

### 403 N 78TH ST

<u>Year</u>	<u>Uses</u>	<u>Source</u>	
1986	Vacant	R. L. Polk Co.	Image pg. A20
1980	Castillo Aurelio	R. L. Polk Co.	Image pg. A35

### 405 N 78TH ST

<u>Year</u>	<u>Uses</u>	<u>Source</u>	
1986	Vacant	R. L. Polk Co.	Image pg. A20
1980	No Return	R. L. Polk Co.	Image pg. A35

### N 79TH ST

#### 101 N 79TH ST

<u>Year</u>	<u>Uses</u>	<u>Source</u>	
1975	A & B Barber Shop	R. L. Polk Co.	Image pg. A42
1968	A C B BARBER SHOP	R. L. Polk Co.	Image pg. A75

#### 103 N 79TH ST

<u>Year</u>	<u>Uses</u>	<u>Source</u>	
1975	Ruth s Lounge	R. L. Polk Co.	Image pg. A44
	Vacant Hses	R. L. Polk Co.	Image pg. A43
1968	VACANT	R. L. Polk Co.	Image pg. A75
	VACANT	R. L. Polk Co.	Image pg. A75
	JACKSONS LOUNGE a	R. L. Polk Co.	Image pg. A75

## FINDINGS

### 104 N 79TH ST

<u>Year</u>	<u>Uses</u>	<u>Source</u>	
1980	Apartments	R. L. Polk Co.	Image pg. A35
	Under Constn	R. L. Polk Co.	Image pg. A35
1975	Apartments	R. L. Polk Co.	Image pg. A44
	Rodriguez Jesus	R. L. Polk Co.	Image pg. A44
	No Return	R. L. Polk Co.	Image pg. A44
	Zapata Carlos	R. L. Polk Co.	Image pg. A44
	Mayhugh Bill W	R. L. Polk Co.	Image pg. A44
	Chada Noe	R. L. Polk Co.	Image pg. A44
	Hernandez Lupe	R. L. Polk Co.	Image pg. A44
1968	CALKIN BUCK	R. L. Polk Co.	Image pg. A75
	APARTMENTS	R. L. Polk Co.	Image pg. A75
	LINO TOMMY	R. L. Polk Co.	Image pg. A75
	HARRIS ALBERT S	R. L. Polk Co.	Image pg. A75
	ELORIDSGE CLAUDE a	R. L. Polk Co.	Image pg. A75
	CASEY WELDON	R. L. Polk Co.	Image pg. A75
	VACANT	R. L. Polk Co.	Image pg. A75

### 105 N 79TH ST

<u>Year</u>	<u>Uses</u>	<u>Source</u>	
1975	Vel & Bob s Burger Mart	R. L. Polk Co.	Image pg. A45
1968	VACANT	R. L. Polk Co.	Image pg. A75
	VACANT	R. L. Polk Co.	Image pg. A75

### 106 N 79TH ST

<u>Year</u>	<u>Uses</u>	<u>Source</u>	
1980	Gonzalez Baldemar	R. L. Polk Co.	Image pg. A35
1975	Ochoa Pascval	R. L. Polk Co.	Image pg. A46
1968	BARRETT CHERYL	R. L. Polk Co.	Image pg. A75

### 107 N 79TH ST

<u>Year</u>	<u>Uses</u>	<u>Source</u>	
1980	Foaselman Grace Mrs	R. L. Polk Co.	Image pg. A35
1975	Fosselman Grace Mrs	R. L. Polk Co.	Image pg. A46
1968	FOSELMAN GRACE MRS S	R. L. Polk Co.	Image pg. A75

### 108 N 79TH ST

<u>Year</u>	<u>Uses</u>	<u>Source</u>	
1980	Ramirez Jose A	R. L. Polk Co.	Image pg. A35
1975	Segura Florence	R. L. Polk Co.	Image pg. A46

## FINDINGS

<u>Year</u>	<u>Uses</u>	<u>Source</u>	
1968	SHOPNER HENRY B	R. L. Polk Co.	Image pg. A75

### 110 N 79TH ST

<u>Year</u>	<u>Uses</u>	<u>Source</u>	
1980	Sigura Flora Mrs	R. L. Polk Co.	Image pg. A35
1975	Garza Rafeal	R. L. Polk Co.	Image pg. A46
1968	VACANT	R. L. Polk Co.	Image pg. A75
	WILLIAMSON TRAVISSE	R. L. Polk Co.	Image pg. A75

### 111 N 79TH ST

<u>Year</u>	<u>Uses</u>	<u>Source</u>	
1986	Houston	R. L. Polk Co.	Image pg. A21
	Guadalajara Club De	R. L. Polk Co.	Image pg. A21

### 112 N 79TH ST

<u>Year</u>	<u>Uses</u>	<u>Source</u>	
1980	Vacant	R. L. Polk Co.	Image pg. A35
1975	Friendly Lounge	R. L. Polk Co.	Image pg. A46
1968	TRANSFER f	R. L. Polk Co.	Image pg. A75
	BROOKS EDO	R. L. Polk Co.	Image pg. A75
	PANCAMN FURNITURE	R. L. Polk Co.	Image pg. A75
	FRIENDLY LOUNGE fl	R. L. Polk Co.	Image pg. A75

### 113 N 79TH ST

<u>Year</u>	<u>Uses</u>	<u>Source</u>	
1986	No Return	R. L. Polk Co.	Image pg. A22
1980	Villereal Ruben	R. L. Polk Co.	Image pg. A35
1975	Calvary Mission	R. L. Polk Co.	Image pg. A47
	Villereal Ruben	R. L. Polk Co.	Image pg. A48
1968	KICKS JAMES E S S a	R. L. Polk Co.	Image pg. A75

### 114 N 79TH ST

<u>Year</u>	<u>Uses</u>	<u>Source</u>	
1975	Tobler Theo T H	R. L. Polk Co.	Image pg. A49

### 115 N 79TH ST

<u>Year</u>	<u>Uses</u>	<u>Source</u>	
1986	Cordova Jesus D	R. L. Polk Co.	Image pg. A22
1980	Cordova Jesus D	R. L. Polk Co.	Image pg. A35
1975	Cordova Jesus D	R. L. Polk Co.	Image pg. A50



## FINDINGS

<u>Year</u>	<u>Uses</u>	<u>Source</u>	
1975	Hernandez Paula Mrs	R. L. Polk Co.	Image pg. A50
1968	VACANT	R. L. Polk Co.	Image pg. A75
	HERNANDEZ PAULA MRS S	R. L. Polk Co.	Image pg. A75
	AVENUE B ENTERSECTS	R. L. Polk Co.	Image pg. A75
	CORDOVA JESUS D	R. L. Polk Co.	Image pg. A75

### 116 N 79TH ST

<u>Year</u>	<u>Uses</u>	<u>Source</u>	
1986	Andrew & Marys Lounge	R. L. Polk Co.	Image pg. A22
1980	Andrew & Marys Lounge	R. L. Polk Co.	Image pg. A35
1975	Andrew & Mary s Lounge	R. L. Polk Co.	Image pg. A50
1968	PARKER SHIRLEY	R. L. Polk Co.	Image pg. A75

### 117 N 79TH ST

<u>Year</u>	<u>Uses</u>	<u>Source</u>	
1986	Cordova Louisa Mrs	R. L. Polk Co.	Image pg. A22
1980	Cordova Louisa Mrs	R. L. Polk Co.	Image pg. A35
1975	Cordova Carlos	R. L. Polk Co.	Image pg. A50
1968	CORDOVA CARLOS A fl	R. L. Polk Co.	Image pg. A75

### 200 N 79TH ST

<u>Year</u>	<u>Uses</u>	<u>Source</u>	
1975	Big City Paint & Body	R. L. Polk Co.	Image pg. A51
1968	SOUTHWBST FABRICATING	R. L. Polk Co.	Image pg. A75
	I We LDi NG C 0 ONC	R. L. Polk Co.	Image pg. A75
	Re STS	R. L. Polk Co.	Image pg. A75

### 201 N 79TH ST

<u>Year</u>	<u>Uses</u>	<u>Source</u>	
1980	Garcia Frank C	R. L. Polk Co.	Image pg. A35
1975	Garcia Frank	R. L. Polk Co.	Image pg. A52
1968	VACANT	R. L. Polk Co.	Image pg. A75

### 205 N 79TH ST

<u>Year</u>	<u>Uses</u>	<u>Source</u>	
1975	Vacant	R. L. Polk Co.	Image pg. A53

### 208 N 79TH ST

<u>Year</u>	<u>Uses</u>	<u>Source</u>	
1986	No Return	R. L. Polk Co.	Image pg. A23

## FINDINGS

<u>Year</u>	<u>Uses</u>	<u>Source</u>	
1975	Vacant	R. L. Polk Co.	Image pg. A53

### 217 N 79TH ST

<u>Year</u>	<u>Uses</u>	<u>Source</u>	
1986	h Bonnies Bar beer	R. L. Polk Co.	Image pg. A23
1975	Vacant	R. L. Polk Co.	Image pg. A53
	VA Bonnie s Place beer	R. L. Polk Co.	Image pg. A53

### 301 N 79TH ST

<u>Year</u>	<u>Uses</u>	<u>Source</u>	
1975	Reyes Esperanza	R. L. Polk Co.	Image pg. A54
1968	CHARLES LOUIS	R. L. Polk Co.	Image pg. A75

### 302 N 79TH ST

<u>Year</u>	<u>Uses</u>	<u>Source</u>	
1986	Tamez Heriberto	R. L. Polk Co.	Image pg. A24
1980	Daleo Margt Mrs m	R. L. Polk Co.	Image pg. A35
1975	Ybarra Raul	R. L. Polk Co.	Image pg. A54
1968	YEARRA RAUL	R. L. Polk Co.	Image pg. A75

### 303 N 79TH ST

<u>Year</u>	<u>Uses</u>	<u>Source</u>	
1975	Banda Juan	R. L. Polk Co.	Image pg. A54
1968	CASTILLO RAFAEL	R. L. Polk Co.	Image pg. A75

### 304 N 79TH ST

<u>Year</u>	<u>Uses</u>	<u>Source</u>	
1986	No Return	R. L. Polk Co.	Image pg. A24
1980	Jumenez Roberto	R. L. Polk Co.	Image pg. A35
1975	Martinez Concepcion	R. L. Polk Co.	Image pg. A54
1968	MARTINEZ AURELIO	R. L. Polk Co.	Image pg. A75

### 305 N 79TH ST

<u>Year</u>	<u>Uses</u>	<u>Source</u>	
1975	Garcia Emma	R. L. Polk Co.	Image pg. A54
1968	MORENO BENITO J	R. L. Polk Co.	Image pg. A75

### 306 N 79TH ST

<u>Year</u>	<u>Uses</u>	<u>Source</u>	
1986	Moreno Francisco	R. L. Polk Co.	Image pg. A24
1980	Vacant	R. L. Polk Co.	Image pg. A35

## FINDINGS

### 308 N 79TH ST

<u>Year</u>	<u>Uses</u>	<u>Source</u>	
1986	Vacant	R. L. Polk Co.	Image pg. A24
	A Vacant	R. L. Polk Co.	Image pg. A24
1980	Vacant	R. L. Polk Co.	Image pg. A35
	Vacant	R. L. Polk Co.	Image pg. A35

### 310 N 79TH ST

<u>Year</u>	<u>Uses</u>	<u>Source</u>	
1986	Vacant	R. L. Polk Co.	Image pg. A24

### 312 N 79TH ST

<u>Year</u>	<u>Uses</u>	<u>Source</u>	
1975	Garza Esteban	R. L. Polk Co.	Image pg. A54
1968	GARZA RAMON	R. L. Polk Co.	Image pg. A75

### 314 N 79TH ST

<u>Year</u>	<u>Uses</u>	<u>Source</u>	
1975	No Return	R. L. Polk Co.	Image pg. A54
1968	MOLINA ISIDRO a	R. L. Polk Co.	Image pg. A75

### 315 N 79TH ST

<u>Year</u>	<u>Uses</u>	<u>Source</u>	
1986	Vacant	R. L. Polk Co.	Image pg. A24
1980	Gamboa Louis	R. L. Polk Co.	Image pg. A35
1975	Gomboa Louis	R. L. Polk Co.	Image pg. A54
1968	VACANT	R. L. Polk Co.	Image pg. A75
	IGLESIA BAUTISTA OE	R. L. Polk Co.	Image pg. A75
	MAGNOLIA al	R. L. Polk Co.	Image pg. A75
	RANDO LUPE REV S A	R. L. Polk Co.	Image pg. A75

### 316 N 79TH ST

<u>Year</u>	<u>Uses</u>	<u>Source</u>	
1975	Cantu Andres	R. L. Polk Co.	Image pg. A54

### NIGHT HAWK PI 7738 B

#### 22 NIGHT HAWK PI 7738 B

<u>Year</u>	<u>Uses</u>	<u>Source</u>
1993	HENDRIX Elizabeth	Southwestern Bell Telephone Company

## FINDINGS

### **OXHIL IRD 7738 B**

#### **4011 OXHIL IRD 7738 B**

<u>Year</u>	<u>Uses</u>	<u>Source</u>
1993	ANDREW Brian & Brandon	Southwestern Bell Telephone Company

### **S 78**

#### **102 S 78**

<u>Year</u>	<u>Uses</u>	<u>Source</u>
1993	NUNEZ Arntifo	Southwestern Bell Telephone Company

#### **206 S 78**

<u>Year</u>	<u>Uses</u>	<u>Source</u>
1993	VERA Steven	Southwestern Bell Telephone Company
	VERA Roman	Southwestern Bell Telephone Company
	VERA Roman Jr	Southwestern Bell Telephone Company

#### **308 S 78**

<u>Year</u>	<u>Uses</u>	<u>Source</u>
1993	ACOSTA Juan	Southwestern Bell Telephone Company

#### **309 S 78**

<u>Year</u>	<u>Uses</u>	<u>Source</u>
1993	GOV ALES Robert	Southwestern Bell Telephone Company

#### **310 S 78**

<u>Year</u>	<u>Uses</u>	<u>Source</u>
1993	ALANIZ Daniel	Southwestern Bell Telephone Company

### **S 78TH**

#### **51 S 78TH**

<u>Year</u>	<u>Uses</u>	<u>Source</u>	
1948	1 Laramore B 11 lal B	Morrison and Fourmy Directory Co.	Image pg. A105

#### **100 S 78TH**

<u>Year</u>	<u>Uses</u>	<u>Source</u>	
1935	Vacant	Morrison and Fourmy Directory Co.	Image pg. A129

## FINDINGS

### 101 S 78TH

<u>Year</u>	<u>Uses</u>	<u>Source</u>	
1948	o Pecliacek Jos L	Morrison and Fourmy Directory Co.	Image pg. A105

### 102 S 78TH

<u>Year</u>	<u>Uses</u>	<u>Source</u>	
1948	Danner Marime Guard	Morrison and Fourmy Directory Co.	Image pg. A105
	Gordeli Overlonl B	Morrison and Fourmy Directory Co.	Image pg. A105
1935	Mc Elwee K Z	Morrison and Fourmy Directory Co.	Image pg. A129
1926	Mc Elwee E Z	Morrison and Fourmy Directory Co.	Image pg. A150

### 112 S 78TH

<u>Year</u>	<u>Uses</u>	<u>Source</u>	
1948	Vacatt	Morrison and Fourmy Directory Co.	Image pg. A105
	Baltilcore insterse ts	Morrison and Fourmy Directory Co.	Image pg. A105

### 206 S 78TH

<u>Year</u>	<u>Uses</u>	<u>Source</u>	
1948	Platt Aubrey	Morrison and Fourmy Directory Co.	Image pg. A105
1935	Hogeman A W	Morrison and Fourmy Directory Co.	Image pg. A129

### 207 S 78TH

<u>Year</u>	<u>Uses</u>	<u>Source</u>	
1948	Bondesen WV K	Morrison and Fourmy Directory Co.	Image pg. A105

### 208 S 78TH

<u>Year</u>	<u>Uses</u>	<u>Source</u>	
1948	Zogg R W pliibr	Morrison and Fourmy Directory Co.	Image pg. A105

### 308 S 78TH

<u>Year</u>	<u>Uses</u>	<u>Source</u>	
1935	Raguth Chris	Morrison and Fourmy Directory Co.	Image pg. A129

### 309 S 78TH

<u>Year</u>	<u>Uses</u>	<u>Source</u>	
1948	Miclsael Dolores i R	Morrison and Fourmy Directory Co.	Image pg. A105
1935	Vacant	Morrison and Fourmy Directory Co.	Image pg. A129

### 311 S 78TH

<u>Year</u>	<u>Uses</u>	<u>Source</u>	
1948	Bridgewater Loacre d	Morrison and Fourmy Directory Co.	Image pg. A105
1935	Vacant	Morrison and Fourmy Directory Co.	Image pg. A129

## FINDINGS

### **S 78TH ST**

#### **100 S 78TH ST**

<b><u>Year</u></b>	<b><u>Uses</u></b>	<b><u>Source</u></b>	
2017	TOMAS DISLA	Cole Information Services	
2014	FERMIN LOPEZ	Cole Information Services	
	TOMAS DISLA	Cole Information Services	
2009	RITA VASQUEZ	Cole Information Services	
2004	Fermin Lopez	Cole Information Services	Image pg. A7
	Fermin Lopez	Cole Information Services	Image pg. A7
	FERMIN LOPEZ	Cole Information Services	
2000	Fermin Lopez	Cole Information Services	Image pg. A13
1999	FERMIN LOPEZ	Cole Information Services	
1986	Vacant	R. L. Polk Co.	Image pg. A24
1980	Vaughan Mildred Mrs	R. L. Polk Co.	Image pg. A35
1975	Vaughan Robt	R. L. Polk Co.	Image pg. A54
1968	VACANT	R. L. Polk Co.	Image pg. A75
1962	Vacant	R. L. Polk Co.	Image pg. A84
	Vacant	R. L. Polk Co.	Image pg. A84

#### **101 S 78TH ST**

<b><u>Year</u></b>	<b><u>Uses</u></b>	<b><u>Source</u></b>	
2004	Tonas Disla 8 88 NP	Cole Information Services	Image pg. A7
	Mireya Disla 88 NP	Cole Information Services	Image pg. A7
1953	Vacant	Morrison and Fourmy Directory Co.	Image pg. A97

#### **102 S 78TH ST**

<b><u>Year</u></b>	<b><u>Uses</u></b>	<b><u>Source</u></b>	
2017	PEDRO NUNEZ	Cole Information Services	
2014	OCCUPANT UNKNOWN	Cole Information Services	
2009	ADULFA NUNEZ	Cole Information Services	
2004	Adauffa J Nunez	Cole Information Services	Image pg. A7
	ADULFA NUNEZ	Cole Information Services	
2000	Adulfa J Nunez	Cole Information Services	Image pg. A13
1994	NUNEZ, ARNULFO	Cole Information Services	
1986	Nunez Amulfo	R. L. Polk Co.	Image pg. A24
1980	Nunez Arnulfo	R. L. Polk Co.	Image pg. A35
1975	Maldonado Edwardo	R. L. Polk Co.	Image pg. A54
1968	MADDEN WM	R. L. Polk Co.	Image pg. A75
	VACANT	R. L. Polk Co.	Image pg. A75

## FINDINGS

<u>Year</u>	<u>Uses</u>	<u>Source</u>	
1962	Bushek Loggy J	R. L. Polk Co.	Image pg. A84
1953	Dampier Timothy W	Morrison and Fourmy Directory Co.	Image pg. A97

### 112 S 78TH ST

<u>Year</u>	<u>Uses</u>	<u>Source</u>	
2014	OCCUPANT UNKNOWN	Cole Information Services	
2009	OCCUPANT UNKNOWN	Cole Information Services	
2004	No Information	Cole Information Services	Image pg. A7
	OCCUPANT UNKNOWN	Cole Information Services	
2000	NP	Cole Information Services	Image pg. A13
1999	OCCUPANT UNKNOWN	Cole Information Services	
1986	Moore Carl P	R. L. Polk Co.	Image pg. A24
1980	Sarafin Floyd	R. L. Polk Co.	Image pg. A35
1975	Sarafin Floyd A	R. L. Polk Co.	Image pg. A54
1968	SARAFIN FLOYD A	R. L. Polk Co.	Image pg. A75
1962	Sarafin Floyd A	R. L. Polk Co.	Image pg. A84
1953	Lew Raymond Y L	Morrison and Fourmy Directory Co.	Image pg. A97

### 206 S 78TH ST

<u>Year</u>	<u>Uses</u>	<u>Source</u>	
2004	Hector Hernandez	Cole Information Services	Image pg. A7
1986	Vera Roman	R. L. Polk Co.	Image pg. A24
1980	Faz Ricardo	R. L. Polk Co.	Image pg. A35
1975	Perez Filimon	R. L. Polk Co.	Image pg. A54
1968	VARQUEZ JUAN	R. L. Polk Co.	Image pg. A75
1962	Bucio Joe M	R. L. Polk Co.	Image pg. A84
1953	Platt Aubrey H	Morrison and Fourmy Directory Co.	Image pg. A97

### 207 S 78TH ST

<u>Year</u>	<u>Uses</u>	<u>Source</u>	
2014	MARISELA HARNANDEZ	Cole Information Services	
2009	MARIS HERNANDEZ	Cole Information Services	
2004	OCCUPANT UNKNOWN	Cole Information Services	
1999	IRMA HERNANDEZ	Cole Information Services	
1986	Villegas Jesus	R. L. Polk Co.	Image pg. A24
1980	Vacant	R. L. Polk Co.	Image pg. A35
1975	Vacant	R. L. Polk Co.	Image pg. A54
1968	NO RETURN	R. L. Polk Co.	Image pg. A75
1962	Crosley Donald R	R. L. Polk Co.	Image pg. A84

## FINDINGS

### 208 S 78TH ST

<u>Year</u>	<u>Uses</u>	<u>Source</u>	
2004	OCCUPANT UNKNOWN	Cole Information Services	
1986	Vacant	R. L. Polk Co.	Image pg. A24
1980	Perez Alberto	R. L. Polk Co.	Image pg. A35
1975	Gongalez Juan	R. L. Polk Co.	Image pg. A54
1968	SMELL ROONEY	R. L. Polk Co.	Image pg. A75
1962	Henry Gerson B	R. L. Polk Co.	Image pg. A84
1953	Darnell Frank W	Morrison and Fourmy Directory Co.	Image pg. A97

### 306 S 78TH ST

<u>Year</u>	<u>Uses</u>	<u>Source</u>	
2004	OCCUPANT UNKNOWN	Cole Information Services	
1999	OCCUPANT UNKNOWN	Cole Information Services	
1968	VACANT	R. L. Polk Co.	Image pg. A75
1962	Vacant	R. L. Polk Co.	Image pg. A84

### 308 S 78TH ST

<u>Year</u>	<u>Uses</u>	<u>Source</u>	
2017	KELLY SERRANO	Cole Information Services	
2014	VANESSA GARZA	Cole Information Services	
2009	CELESTINO SOTO	Cole Information Services	
2004	Sanjuana P Beltran	Cole Information Services	Image pg. A7
	SANJUANA BELTRAN	Cole Information Services	
2000	NP	Cole Information Services	Image pg. A13
1999	MARIA GUAJARDO	Cole Information Services	
1986	Vacant	R. L. Polk Co.	Image pg. A24
1980	Smith Ruby E Mrs	R. L. Polk Co.	Image pg. A35
1975	Smith Ruby E Mrs	R. L. Polk Co.	Image pg. A54
1968	SMITH RUBY BE MRS	R. L. Polk Co.	Image pg. A75
1962	Smith Ruby E Mrs	R. L. Polk Co.	Image pg. A84
1953	Smlth Frank Go	Morrison and Fourmy Directory Co.	Image pg. A97

### 309 S 78TH ST

<u>Year</u>	<u>Uses</u>	<u>Source</u>	
2017	ROBERT GONZALES	Cole Information Services	
2014	ROBERT GONZALES	Cole Information Services	
2009	ROBERT GONZALES	Cole Information Services	
2004	Robert H Gonzales	Cole Information Services	Image pg. A7
	Maria M Gonzalez	Cole Information Services	Image pg. A7



## FINDINGS

<u>Year</u>	<u>Uses</u>	<u>Source</u>	
2004	ROBERT GONZALES	Cole Information Services	
1999	OCCUPANT UNKNOWN	Cole Information Services	
1994	GONZALES, ROBERT	Cole Information Services	
1986	No Return	R. L. Polk Co.	Image pg. A24
1980	Ponce Rito N	R. L. Polk Co.	Image pg. A35
1975	Ponce Rito N	R. L. Polk Co.	Image pg. A54
1968	PONCE RITO N S	R. L. Polk Co.	Image pg. A75
1962	Galeman Roy W	R. L. Polk Co.	Image pg. A84
1953	Vacant	Morrison and Fourmy Directory Co.	Image pg. A97

### 310 S 78TH ST

<u>Year</u>	<u>Uses</u>	<u>Source</u>	
2017	GONZALO LOPEZ	Cole Information Services	
2014	ROGELIO YANEZ	Cole Information Services	
2009	S ROSALES	Cole Information Services	
2004	No Information	Cole Information Services	Image pg. A7
	OCCUPANT UNKNOWN	Cole Information Services	
2000	Rogelio R Yanez	Cole Information Services	Image pg. A13
1999	ROGELIO YANEZ	Cole Information Services	
1994	ALANIZ, DANIEL	Cole Information Services	

### 311 S 78TH ST

<u>Year</u>	<u>Uses</u>	<u>Source</u>	
2017	ROSA DELBOSQUE	Cole Information Services	
2014	ROSA DELBOSQUE	Cole Information Services	
2004	Esperanza Callejas	Cole Information Services	Image pg. A7
	Alfonso V Callejas	Cole Information Services	Image pg. A7
	ALFONSO CALLEJAS	Cole Information Services	
2000	Rosa E Garcia	Cole Information Services	Image pg. A13
	Esperanza Callejas	Cole Information Services	Image pg. A13
	Alfonso Callejas	Cole Information Services	Image pg. A13
1999	E CALLEJAS	Cole Information Services	
	ROSA GARCIA	Cole Information Services	
1994	CERNA, CECILIA	Cole Information Services	
1986	Vacant	R. L. Polk Co.	Image pg. A24
1980	Garza Rodolfo	R. L. Polk Co.	Image pg. A35
1975	Cerna Rufino	R. L. Polk Co.	Image pg. A54
1968	VACANT V	R. L. Polk Co.	Image pg. A75
1962	Holmes Erna Mrs	R. L. Polk Co.	Image pg. A84

## FINDINGS

<u>Year</u>	<u>Uses</u>	<u>Source</u>	
1953	Holmes Erna	Morrison and Fourmy Directory Co.	Image pg. A97

### **S 79**

#### **302 S 79**

<u>Year</u>	<u>Uses</u>	<u>Source</u>	
1993	AYARAGOITIA Regino	Southwestern Bell Telephone Company	

### **S 79TH**

#### **120 S 79TH**

<u>Year</u>	<u>Uses</u>	<u>Source</u>	
1948	/ Cross Henry	Morrison and Fourmy Directory Co.	Image pg. A106
	Flanakin Agnes S Mrs	Morrison and Fourmy Directory Co.	Image pg. A106
	Cros B Jas H	Morrison and Fourmy Directory Co.	Image pg. A106
1935	Gillespie J W	Morrison and Fourmy Directory Co.	Image pg. A130
1926	Gillespie J W	Morrison and Fourmy Directory Co.	Image pg. A151

#### **202 S 79TH**

<u>Year</u>	<u>Uses</u>	<u>Source</u>	
1926	Mc Clellan J W Rev	Morrison and Fourmy Directory Co.	Image pg. A151

#### **207 S 79TH**

<u>Year</u>	<u>Uses</u>	<u>Source</u>	
1926	Clark C M Mrs	Morrison and Fourmy Directory Co.	Image pg. A151

#### **208 S 79TH**

<u>Year</u>	<u>Uses</u>	<u>Source</u>	
1948	Gaskie Earl o	Morrison and Fourmy Directory Co.	Image pg. A106

#### **209 S 79TH**

<u>Year</u>	<u>Uses</u>	<u>Source</u>	
1935	Markum J C	Morrison and Fourmy Directory Co.	Image pg. A130

### **S 79TH ST**

#### **3 S 79TH ST**

<u>Year</u>	<u>Uses</u>	<u>Source</u>	
2004	No Information	Cole Information Services	Image pg. A7

## FINDINGS

### 100 S 79TH ST

<u>Year</u>	<u>Uses</u>	<u>Source</u>	
1986	Vacant	R. L. Polk Co.	Image pg. A25
1975	Alemur Beauty Shop	R. L. Polk Co.	Image pg. A55

### 101 S 79TH ST

<u>Year</u>	<u>Uses</u>	<u>Source</u>	
1975	Vacant	R. L. Polk Co.	Image pg. A55

### 110 S 79TH ST

<u>Year</u>	<u>Uses</u>	<u>Source</u>	
1975	Vacant	R. L. Polk Co.	Image pg. A55

### 114 S 79TH ST

<u>Year</u>	<u>Uses</u>	<u>Source</u>	
1962	Vacant	R. L. Polk Co.	Image pg. A85

### 116 S 79TH ST

<u>Year</u>	<u>Uses</u>	<u>Source</u>	
1986	Jims Place bar	R. L. Polk Co.	Image pg. A25
1975	Red Feather Buffet beer	R. L. Polk Co.	Image pg. A55
1962	Wharton E T	R. L. Polk Co.	Image pg. A85
	Red Feather Buffet beer	R. L. Polk Co.	Image pg. A85

### 118 S 79TH ST

<u>Year</u>	<u>Uses</u>	<u>Source</u>	
1986	Munoz Helen	R. L. Polk Co.	Image pg. A25
1975	Munoz Joe H	R. L. Polk Co.	Image pg. A55
	A Livingston Leonard	R. L. Polk Co.	Image pg. A55
1962	Essary Jas M	R. L. Polk Co.	Image pg. A85

### 120 S 79TH ST

<u>Year</u>	<u>Uses</u>	<u>Source</u>	
2017	TEOFILA SOSA	Cole Information Services	
2014	JUDITH GOMEZ	Cole Information Services	
2009	ANA GUTIERREZ	Cole Information Services	
	FEDERICO BARRAZA	Cole Information Services	
	JUDITH GOMEZ	Cole Information Services	
	MARICELY CASERES	Cole Information Services	
2004	D Chiu Anna	Cole Information Services	Image pg. A7
	Apartments	Cole Information Services	Image pg. A7

## FINDINGS

<u>Year</u>	<u>Uses</u>	<u>Source</u>	
2004	Adams Leon Garcia	Cole Information Services	Image pg. A7
	Leon A Garcia Jr	Cole Information Services	Image pg. A7
	Ana Gutierrez	Cole Information Services	Image pg. A7
	Alfredo Hercules	Cole Information Services	Image pg. A7
	B Olivia Mora	Cole Information Services	Image pg. A7
	Soraida Dealejandro Mora	Cole Information Services	Image pg. A7
	CHIU ANNA	Cole Information Services	
	ALFREDO HERCULES	Cole Information Services	
	SORaida MORA	Cole Information Services	
	LEON GARCIA	Cole Information Services	
2000	Angelica Saucedo	Cole Information Services	Image pg. A13
	Martin Sanjuan	Cole Information Services	Image pg. A13
1999	A SAUCEDA	Cole Information Services	
	MARTIN SANJUAN	Cole Information Services	
1994	CUNNINGHAM, EDDIE	Cole Information Services	
1986	BALTIMORE AV	R. L. Polk Co.	Image pg. A26
	Cunningham Eddie	R. L. Polk Co.	Image pg. A26
1980	Cunningham Eddie	R. L. Polk Co.	Image pg. A35
	BALTIMORE AV	R. L. Polk Co.	Image pg. A35
1975	BALTIMORE AV	R. L. Polk Co.	Image pg. A56
	Cunningham Eddie	R. L. Polk Co.	Image pg. A56
1968	CUNNINGHAM EDDIE N S	R. L. Polk Co.	Image pg. A75
	BALTIMORE AV	R. L. Polk Co.	Image pg. A75
1962	Cunningham Eddie N	R. L. Polk Co.	Image pg. A86

### 204 S 79TH ST

<u>Year</u>	<u>Uses</u>	<u>Source</u>	
1986	a Vacant 204a 10	R. L. Polk Co.	Image pg. A27
1975	b Mollinedo Madera H	R. L. Polk Co.	Image pg. A57
	a Asalada Carla Mrs	R. L. Polk Co.	Image pg. A57
1962	Turner Thelma Mrs	R. L. Polk Co.	Image pg. A87
	Wolf T E	R. L. Polk Co.	Image pg. A87

### 206 S 79TH ST

<u>Year</u>	<u>Uses</u>	<u>Source</u>	
1975	b Durham Horsce	R. L. Polk Co.	Image pg. A57
	a Caldwell Sybil Mrs	R. L. Polk Co.	Image pg. A57
1962	Ridgeway Ella	R. L. Polk Co.	Image pg. A87
	Reeves Thos	R. L. Polk Co.	Image pg. A87

## FINDINGS

### 208 S 79TH ST

<u>Year</u>	<u>Uses</u>	<u>Source</u>	
2017	ROBLE TAMEZ	Cole Information Services	
2014	ROBLE TAMEZ	Cole Information Services	
2009	ROBLE TAMEZ	Cole Information Services	
2004	Lorena D Tamez	Cole Information Services	Image pg. A7
	Roble ETamez Jr	Cole Information Services	Image pg. A7
	ROBLE TAMEZ	Cole Information Services	
2000	L D Tamez	Cole Information Services	Image pg. A13
1999	LORENA TAMEZ	Cole Information Services	
1986	Tamez Roble	R. L. Polk Co.	Image pg. A28
1980	Mercado Julio	R. L. Polk Co.	Image pg. A35
1975	Gaskie Toni Mrs	R. L. Polk Co.	Image pg. A58
1968	GASKE EARL a d	R. L. Polk Co.	Image pg. A75
1962	Gaskie Earl	R. L. Polk Co.	Image pg. A88

### 210 S 79TH ST

<u>Year</u>	<u>Uses</u>	<u>Source</u>	
1975	Evans Samantha	R. L. Polk Co.	Image pg. A59
1962	Durham Horace M	R. L. Polk Co.	Image pg. A89

### 231 S 79TH ST

<u>Year</u>	<u>Uses</u>	<u>Source</u>	
1986	Christian Teinple Assembly	R. L. Polk Co.	Image pg. A28
	Of God Church educ bldg	R. L. Polk Co.	Image pg. A28
1980	Christian Temple Assembly	R. L. Polk Co.	Image pg. A35
	Of God Church educ bldg	R. L. Polk Co.	Image pg. A35
1975	Magnolia Park Assembly	R. L. Polk Co.	Image pg. A60
	Of God Church educ bldg	R. L. Polk Co.	Image pg. A60
1968	MAGNOLIA PARK	R. L. Polk Co.	Image pg. A75
	CHJRCH A	R. L. Polk Co.	Image pg. A75
	ASSEMBLY OF GOD	R. L. Polk Co.	Image pg. A75

### 300 S 79TH ST

<u>Year</u>	<u>Uses</u>	<u>Source</u>	
1975	Briggs Weaver Inc mfrs	R. L. Polk Co.	Image pg. A61
1962	Briggs Weaver Machy Co	R. L. Polk Co.	Image pg. A89

### 301 S 79TH ST

<u>Year</u>	<u>Uses</u>	<u>Source</u>	
1986	Shelby Dinettes Whse	R. L. Polk Co.	Image pg. A29

## FINDINGS

<u>Year</u>	<u>Uses</u>	<u>Source</u>	
1975	Vacant	R. L. Polk Co.	Image pg. A61
1962	Nifty Mfg Co sch sups	R. L. Polk Co.	Image pg. A89

### 302 S 79TH ST

<u>Year</u>	<u>Uses</u>	<u>Source</u>	
2004	Rosalinda A Escamilla	Cole Information Services	Image pg. A7
	Adam G Escamilla	Cole Information Services	Image pg. A7
2000	Adam G Escamilla	Cole Information Services	Image pg. A13
1986	Ayaragoitia Rejino	R. L. Polk Co.	Image pg. A30
1980	Ayarzagoitia Rejino	R. L. Polk Co.	Image pg. A35
1975	Ayargoitia Rejino	R. L. Polk Co.	Image pg. A62
1968	SARFASIN SILL J A	R. L. Polk Co.	Image pg. A75
1962	Sarfain Bill J	R. L. Polk Co.	Image pg. A90

### SHERMAN

#### 7802 SHERMAN

<u>Year</u>	<u>Uses</u>	<u>Source</u>	
1926	Sawyer Ada Mrs	Morrison and Fourmy Directory Co.	Image pg. A152

#### 7804 SHERMAN

<u>Year</u>	<u>Uses</u>	<u>Source</u>	
1962	Cardenas Oscar	R. L. Polk Co.	Image pg. A91
1956	Palmer Virgil L	Morrison and Fourmy Directory Co.	
1953	Spivey Harvey L	Morrison and Fourmy Directory Co.	Image pg. A98
1948	Vacant	Morrison and Fourmy Directory Co.	Image pg. A107

#### 7805 SHERMAN

<u>Year</u>	<u>Uses</u>	<u>Source</u>	
1962	Holton Leonard A	R. L. Polk Co.	Image pg. A91
	Holton Leonard A	R. L. Polk Co.	Image pg. A91
1956	Holton Leonard A	Morrison and Fourmy Directory Co.	
1953	Jarnagin Amada Mrs	Morrison and Fourmy Directory Co.	Image pg. A98
1948	Jarnagin Amanda Mrs	Morrison and Fourmy Directory Co.	Image pg. A107
1944	Jarnagin Amanda Mrs	Morrison and Fourmy Directory Co.	Image pg. A115
1940	Jarnagin Amanda Mri	Morrison and Fourmy Directory Co.	Image pg. A123
1935	Brandin J W	Morrison and Fourmy Directory Co.	Image pg. A131
1930	Floyd Rufus	Morrison and Fourmy Directory Co.	Image pg. A143
1926	Jarnagan Amanda Mrs	Morrison and Fourmy Directory Co.	Image pg. A152

## FINDINGS

### 7806 SHERMAN

<u>Year</u>	<u>Uses</u>	<u>Source</u>	
1962	Vacant	R. L. Polk Co.	Image pg. A91
1956	Palmer Ruth	Morrison and Fourmy Directory Co.	
1953	Palmer R L	Morrison and Fourmy Directory Co.	Image pg. A98
1948	Hardii Willie L	Morrison and Fourmy Directory Co.	Image pg. A107

### 7809 SHERMAN

<u>Year</u>	<u>Uses</u>	<u>Source</u>	
1962	Riggins Lafey H	R. L. Polk Co.	Image pg. A91
1956	Riggins Lafey H	Morrison and Fourmy Directory Co.	
1953	Dunlap Allan	Morrison and Fourmy Directory Co.	Image pg. A98
1948	Hein Gus HO	Morrison and Fourmy Directory Co.	Image pg. A107
1944	Hein Gus H a	Morrison and Fourmy Directory Co.	Image pg. A115
1940	Hein Gus H	Morrison and Fourmy Directory Co.	Image pg. A123
1935	Hein G H	Morrison and Fourmy Directory Co.	Image pg. A131
1930	Hein G H	Morrison and Fourmy Directory Co.	Image pg. A143

### 7811 SHERMAN

<u>Year</u>	<u>Uses</u>	<u>Source</u>	
1962	Garcia Tony	R. L. Polk Co.	Image pg. A91
1956	Weeks Wm A	Morrison and Fourmy Directory Co.	
1953	Weeks Wm A	Morrison and Fourmy Directory Co.	Image pg. A98
	Jennings Geneva Mrs	Morrison and Fourmy Directory Co.	Image pg. A98

### 7812 SHERMAN

<u>Year</u>	<u>Uses</u>	<u>Source</u>	
1962	Flores Roy	R. L. Polk Co.	Image pg. A91
1956	Flores Roy	Morrison and Fourmy Directory Co.	
1953	Flores Roy O	Morrison and Fourmy Directory Co.	Image pg. A98
1948	Odena Chas FP	Morrison and Fourmy Directory Co.	Image pg. A107
1944	Odena Chas F	Morrison and Fourmy Directory Co.	Image pg. A115
1940	Odena Chas F	Morrison and Fourmy Directory Co.	Image pg. A123
1935	Pitts W F	Morrison and Fourmy Directory Co.	Image pg. A131
1930	Ball J H	Morrison and Fourmy Directory Co.	Image pg. A143
1926	Ricker H H	Morrison and Fourmy Directory Co.	Image pg. A152

### 7814 SHERMAN

<u>Year</u>	<u>Uses</u>	<u>Source</u>	
1962	Cabrera Pete	R. L. Polk Co.	Image pg. A91
	rear Maldonado Manuel	R. L. Polk Co.	Image pg. A91

## FINDINGS

<u>Year</u>	<u>Uses</u>	<u>Source</u>	
1956	Philips Walker L	Morrison and Fourmy Directory Co.	
1953	Carlson Wm B	Morrison and Fourmy Directory Co.	Image pg. A98
1948	Havens Grary Mrs o	Morrison and Fourmy Directory Co.	Image pg. A107
1944	rear Alexander Leo	Morrison and Fourmy Directory Co.	Image pg. A115
	Fields Jas H	Morrison and Fourmy Directory Co.	Image pg. A115
1940	Peterson Lula E Mrs	Morrison and Fourmy Directory Co.	Image pg. A123
	Fields Jas H	Morrison and Fourmy Directory Co.	Image pg. A123
1935	Haberlie L E Mrs	Morrison and Fourmy Directory Co.	Image pg. A131
1930	Haberlie Harley	Morrison and Fourmy Directory Co.	Image pg. A143
1926	Peterson L E Mrs	Morrison and Fourmy Directory Co.	Image pg. A152

### 7815 SHERMAN

<u>Year</u>	<u>Uses</u>	<u>Source</u>	
1962	Philips Walker L	R. L. Polk Co.	Image pg. A91
1956	Vacant	Morrison and Fourmy Directory Co.	
1953	Patten Wmn B	Morrison and Fourmy Directory Co.	Image pg. A98
1948	Patton W B	Morrison and Fourmy Directory Co.	Image pg. A107
1944	Heidemann Sheldon	Morrison and Fourmy Directory Co.	Image pg. A115
	Young Marguerite EMrs	Morrison and Fourmy Directory Co.	Image pg. A115
1940	Young Marguerite E M:s	Morrison and Fourmy Directory Co.	Image pg. A123
1935	Wilson W R	Morrison and Fourmy Directory Co.	Image pg. A131
1930	Dinklage Wm	Morrison and Fourmy Directory Co.	Image pg. A143
1926	Hazen John	Morrison and Fourmy Directory Co.	Image pg. A152
	Cash A P	Morrison and Fourmy Directory Co.	Image pg. A152

### 7817 SHERMAN

<u>Year</u>	<u>Uses</u>	<u>Source</u>	
1962	Garcia Carmen	R. L. Polk Co.	Image pg. A91
1956	Pinner Wm W	Morrison and Fourmy Directory Co.	
1953	Bourrlague Wilson B	Morrison and Fourmy Directory Co.	Image pg. A98
1948	Vick Otto T	Morrison and Fourmy Directory Co.	Image pg. A107
1944	Rankin Calvin H	Morrison and Fourmy Directory Co.	Image pg. A115
1940	Green Aubrey F	Morrison and Fourmy Directory Co.	Image pg. A123
1935	Snider R C	Morrison and Fourmy Directory Co.	Image pg. A131
1930	Prather J L	Morrison and Fourmy Directory Co.	Image pg. A143
	Gordon K S	Morrison and Fourmy Directory Co.	Image pg. A143
1926	Du Bose S A	Morrison and Fourmy Directory Co.	Image pg. A152



## FINDINGS

### 7818 SHERMAN

<u>Year</u>	<u>Uses</u>	<u>Source</u>	
1962	Trevino T M	R. L. Polk Co.	Image pg. A91
1956	Vacant	Morrison and Fourmy Directory Co.	
1953	Walker Edwin ir	Morrison and Fourmy Directory Co.	Image pg. A98
1948	Mize Jas L	Morrison and Fourmy Directory Co.	Image pg. A107
1944	Mize Jas L	Morrison and Fourmy Directory Co.	Image pg. A115
1940	Reynolds Geo F	Morrison and Fourmy Directory Co.	Image pg. A123
1935	Vacant	Morrison and Fourmy Directory Co.	Image pg. A131
1930	Gardner W T	Morrison and Fourmy Directory Co.	Image pg. A143
1926	Rajas Vecenta Mrs	Morrison and Fourmy Directory Co.	Image pg. A152

### 7819 SHERMAN

<u>Year</u>	<u>Uses</u>	<u>Source</u>	
1962	Chavez Jesse	R. L. Polk Co.	Image pg. A91
1956	Pitts Alf	Morrison and Fourmy Directory Co.	
	Adams Homer	Morrison and Fourmy Directory Co.	
1953	Rogers R D	Morrison and Fourmy Directory Co.	Image pg. A98
	Moore Denver J	Morrison and Fourmy Directory Co.	Image pg. A98
1948	Brown Jack L	Morrison and Fourmy Directory Co.	Image pg. A107
1944	Carney Carol	Morrison and Fourmy Directory Co.	Image pg. A115
	rear Couch Margt Mrs	Morrison and Fourmy Directory Co.	Image pg. A115
1940	Fox F Wm	Morrison and Fourmy Directory Co.	Image pg. A123
	Couch Margt Mrs	Morrison and Fourmy Directory Co.	Image pg. A123
1935	Sims J J	Morrison and Fourmy Directory Co.	Image pg. A131
	Wright L B	Morrison and Fourmy Directory Co.	Image pg. A131
	Couch Margt Mrs	Morrison and Fourmy Directory Co.	Image pg. A131
1930	Couch Margt Mrs	Morrison and Fourmy Directory Co.	Image pg. A143
	Reeves C	Morrison and Fourmy Directory Co.	Image pg. A143
1926	Couch Wm	Morrison and Fourmy Directory Co.	Image pg. A152

### 7822 SHERMAN

<u>Year</u>	<u>Uses</u>	<u>Source</u>	
1962	Gonzales Noe	R. L. Polk Co.	Image pg. A91
1956	Barbosa Larry	Morrison and Fourmy Directory Co.	
1953	Flores Alf	Morrison and Fourmy Directory Co.	Image pg. A98
1948	Gillen Bessie h Mrs	Morrison and Fourmy Directory Co.	Image pg. A107
1944	Paschall Juanita Mrs	Morrison and Fourmy Directory Co.	Image pg. A115
1940	Mc Gowan Vera B Mrs	Morrison and Fourmy Directory Co.	Image pg. A123
1935	Taylor W D	Morrison and Fourmy Directory Co.	Image pg. A131

## FINDINGS

<u>Year</u>	<u>Uses</u>	<u>Source</u>	
1930	Freire M A	Morrison and Fourmy Directory Co.	Image pg. A143
1926	Williamson S M	Morrison and Fourmy Directory Co.	Image pg. A152

### 7823 SHERMAN

<u>Year</u>	<u>Uses</u>	<u>Source</u>	
1962	Rogers R D	R. L. Polk Co.	Image pg. A91
1956	Rogers R D	Morrison and Fourmy Directory Co.	
1953	De Vore Frank MO	Morrison and Fourmy Directory Co.	Image pg. A98
1948	De Vore Frank MO	Morrison and Fourmy Directory Co.	Image pg. A107
1944	De Vore Frank M	Morrison and Fourmy Directory Co.	Image pg. A115
1940	De Vore Frank M	Morrison and Fourmy Directory Co.	Image pg. A123
1935	De Vore F M	Morrison and Fourmy Directory Co.	Image pg. A131
1930	De Vore F M	Morrison and Fourmy Directory Co.	Image pg. A143
1926	Silva D A	Morrison and Fourmy Directory Co.	Image pg. A152

### 7824 SHERMAN

<u>Year</u>	<u>Uses</u>	<u>Source</u>	
1962	Hinojosa Lucy	R. L. Polk Co.	Image pg. A91
1956	Enojos Lucia	Morrison and Fourmy Directory Co.	
1953	Sandoval Joe	Morrison and Fourmy Directory Co.	Image pg. A98
1948	Luna Joaauin	Morrison and Fourmy Directory Co.	Image pg. A107
1944	Johnson John C	Morrison and Fourmy Directory Co.	Image pg. A115
	Prater Clifford C	Morrison and Fourmy Directory Co.	Image pg. A115
1940	Pyle Clinton E	Morrison and Fourmy Directory Co.	Image pg. A123
	Prater Clifford C	Morrison and Fourmy Directory Co.	Image pg. A123
1935	Williams B F	Morrison and Fourmy Directory Co.	Image pg. A131

### 7825 SHERMAN

<u>Year</u>	<u>Uses</u>	<u>Source</u>	
1962	Williams Matt	R. L. Polk Co.	Image pg. A91
1956	Williams Matt	Morrison and Fourmy Directory Co.	
1953	Williams Matt	Morrison and Fourmy Directory Co.	Image pg. A98
1948	Williams Matt O	Morrison and Fourmy Directory Co.	Image pg. A107
1944	Williams Matt	Morrison and Fourmy Directory Co.	Image pg. A115
1940	Williams Matt	Morrison and Fourmy Directory Co.	Image pg. A123
1935	Houston J T	Morrison and Fourmy Directory Co.	Image pg. A131
1930	Rubey R V	Morrison and Fourmy Directory Co.	Image pg. A143

## FINDINGS

### 7826 SHERMAN

<u>Year</u>	<u>Uses</u>	<u>Source</u>	
1962	Castillo Rafael	R. L. Polk Co.	Image pg. A91
1956	Alaniz John C	Morrison and Fourmy Directory Co.	
1953	Odaniz Juan	Morrison and Fourmy Directory Co.	Image pg. A98
1948	Gilliam Thos J Jr	Morrison and Fourmy Directory Co.	Image pg. A107
1944	Gillam Thos	Morrison and Fourmy Directory Co.	Image pg. A115
1940	Gilliam Tho	Morrison and Fourmy Directory Co.	Image pg. A123
1935	Little W H	Morrison and Fourmy Directory Co.	Image pg. A131
1930	Vacant	Morrison and Fourmy Directory Co.	Image pg. A143
1926	Vacant	Morrison and Fourmy Directory Co.	Image pg. A152

### 7828 SHERMAN

<u>Year</u>	<u>Uses</u>	<u>Source</u>	
1962	De La Rosa Paul	R. L. Polk Co.	Image pg. A91
1956	Smith Albert P	Morrison and Fourmy Directory Co.	
1953	Smith Albert P	Morrison and Fourmy Directory Co.	Image pg. A98
1948	Maness Hlenry A	Morrison and Fourmy Directory Co.	Image pg. A107
1944	Johnson Ernest W	Morrison and Fourmy Directory Co.	Image pg. A115
1940	Morgan Afton	Morrison and Fourmy Directory Co.	Image pg. A123
1935	Schultz C A	Morrison and Fourmy Directory Co.	Image pg. A131
1930	Vacant	Morrison and Fourmy Directory Co.	Image pg. A143
1926	Vacant	Morrison and Fourmy Directory Co.	Image pg. A152

### 7830 SHERMAN

<u>Year</u>	<u>Uses</u>	<u>Source</u>	
1962	Cherewaty Stanley	R. L. Polk Co.	Image pg. A91
1956	Cherewaty Stanley	Morrison and Fourmy Directory Co.	
1953	Cherewaty Stash	Morrison and Fourmy Directory Co.	Image pg. A98
1948	Scherewaty Stash	Morrison and Fourmy Directory Co.	Image pg. A107
1944	Cherewaty Stanley	Morrison and Fourmy Directory Co.	Image pg. A115
1940	Via Ralph E	Morrison and Fourmy Directory Co.	Image pg. A123
1935	Via R E	Morrison and Fourmy Directory Co.	Image pg. A131
1930	Mc Donald Ollie	Morrison and Fourmy Directory Co.	Image pg. A143
1926	Vacant	Morrison and Fourmy Directory Co.	Image pg. A152

### 7831 SHERMAN

<u>Year</u>	<u>Uses</u>	<u>Source</u>	
1926	7823 Silver Day	Morrison and Fourmy Directory Co.	Image pg. A152

## FINDINGS

### 7833 SHERMAN

<u>Year</u>	<u>Uses</u>	<u>Source</u>	
1962	Rodriguez Petra Mrs	R. L. Polk Co.	Image pg. A91
1956	Romo Guadalupe C	Morrison and Fourmy Directory Co.	
1953	Romo Guadalupe	Morrison and Fourmy Directory Co.	Image pg. A98
1948	Romo Guadalupe	Morrison and Fourmy Directory Co.	Image pg. A107
1944	Smith Reuben E	Morrison and Fourmy Directory Co.	Image pg. A115
1940	Seelinger Leo A	Morrison and Fourmy Directory Co.	Image pg. A123
1935	Giblin C J	Morrison and Fourmy Directory Co.	Image pg. A131
1930	Gresham Mamie Mrs	Morrison and Fourmy Directory Co.	Image pg. A143

### 7834 SHERMAN

<u>Year</u>	<u>Uses</u>	<u>Source</u>	
1962	Rodrigues Braulio	R. L. Polk Co.	Image pg. A91
1956	Herren Earl L	Morrison and Fourmy Directory Co.	
1953	Hedden Earl LO	Morrison and Fourmy Directory Co.	Image pg. A98
1948	Herran Earl L	Morrison and Fourmy Directory Co.	Image pg. A107
1944	Bryant Ewilda Mrs	Morrison and Fourmy Directory Co.	Image pg. A115
1940	Bryant Ewilda Mrs	Morrison and Fourmy Directory Co.	Image pg. A123
1935	Erickson Trygbe	Morrison and Fourmy Directory Co.	Image pg. A131
	Bryant J L	Morrison and Fourmy Directory Co.	Image pg. A131
1930	Bryant J L	Morrison and Fourmy Directory Co.	Image pg. A143
1926	Bryant J L	Morrison and Fourmy Directory Co.	Image pg. A152

### 7835 SHERMAN

<u>Year</u>	<u>Uses</u>	<u>Source</u>	
1962	Alvarez Manuela Mrs	R. L. Polk Co.	Image pg. A91
1956	Alvarez Manuela Mrs	Morrison and Fourmy Directory Co.	
1953	Alvarez Manuelal	Morrison and Fourmy Directory Co.	Image pg. A98
1948	Guerra Ben	Morrison and Fourmy Directory Co.	Image pg. A107
1944	Herren Earl L	Morrison and Fourmy Directory Co.	Image pg. A115
1940	Goodner Bruce C	Morrison and Fourmy Directory Co.	Image pg. A123
1935	Hilliard Ida Mrs	Morrison and Fourmy Directory Co.	Image pg. A131
1930	Altman R T	Morrison and Fourmy Directory Co.	Image pg. A143
1926	7825 Talley W W	Morrison and Fourmy Directory Co.	Image pg. A152

### 7837 SHERMAN

<u>Year</u>	<u>Uses</u>	<u>Source</u>	
1962	Zepeda Tiburcio Q	R. L. Polk Co.	Image pg. A91
1956	Calvin Morris A	Morrison and Fourmy Directory Co.	

## FINDINGS

<u>Year</u>	<u>Uses</u>	<u>Source</u>	
1953	Calvin Morris A	Morrison and Fourmy Directory Co.	Image pg. A98
1948	Calvin Morris A	Morrison and Fourmy Directory Co.	Image pg. A107
1944	Calvin Lillie M Mrs	Morrison and Fourmy Directory Co.	Image pg. A115
1940	Brymer Curtis G	Morrison and Fourmy Directory Co.	Image pg. A123
	Walker Otis T contr	Morrison and Fourmy Directory Co.	Image pg. A123
1935	Starkey Bryant	Morrison and Fourmy Directory Co.	Image pg. A131
	Skelly Dudely	Morrison and Fourmy Directory Co.	Image pg. A131
1930	Hulsey M S	Morrison and Fourmy Directory Co.	Image pg. A143
1926	7827 Vacant	Morrison and Fourmy Directory Co.	Image pg. A152

### 7839 SHERMAN

<u>Year</u>	<u>Uses</u>	<u>Source</u>	
1930	Wenckens J P	Morrison and Fourmy Directory Co.	Image pg. A143
1926	7829 Wenckens G P	Morrison and Fourmy Directory Co.	Image pg. A152

### 7840 SHERMAN

<u>Year</u>	<u>Uses</u>	<u>Source</u>	
1962	rear Day Jim	R. L. Polk Co.	Image pg. A91
	Peterson Zena A Mrs	R. L. Polk Co.	Image pg. A91
1956	Peterson Zena A Mrs	Morrison and Fourmy Directory Co.	
1953	Peterson Zena A Mrs	Morrison and Fourmy Directory Co.	Image pg. A98
1948	Phillips V Z	Morrison and Fourmy Directory Co.	Image pg. A107
	Peterson Zena A Mrs	Morrison and Fourmy Directory Co.	Image pg. A107
1944	rear Carpenter Wm E	Morrison and Fourmy Directory Co.	Image pg. A115
	Vilar Jos	Morrison and Fourmy Directory Co.	Image pg. A115
1940	Peterson Wm N	Morrison and Fourmy Directory Co.	Image pg. A123
	Vilar Jos	Morrison and Fourmy Directory Co.	Image pg. A123
	Bennett Alma Mrs	Morrison and Fourmy Directory Co.	Image pg. A123
1935	Barnett M D	Morrison and Fourmy Directory Co.	Image pg. A131
	Peterson Zena Mrs	Morrison and Fourmy Directory Co.	Image pg. A131
	Finn Jos	Morrison and Fourmy Directory Co.	Image pg. A131
1930	Peterson Nels Jr	Morrison and Fourmy Directory Co.	Image pg. A143
1926	Peterson Nels Jr	Morrison and Fourmy Directory Co.	Image pg. A152

### 7843 SHERMAN

<u>Year</u>	<u>Uses</u>	<u>Source</u>	
1962	Vacant	R. L. Polk Co.	Image pg. A91
1956	Rodriguez Braulio	Morrison and Fourmy Directory Co.	
1953	Rodriguez Geo ntrsacts	Morrison and Fourmy Directory Co.	Image pg. A98

## FINDINGS

<u>Year</u>	<u>Uses</u>	<u>Source</u>	
1953	N 79th intersee	Morrison and Fourmy Directory Co.	Image pg. A98
1948	Taylor Timothy GO	Morrison and Fourmy Directory Co.	Image pg. A107
1944	Rodgers Alf	Morrison and Fourmy Directory Co.	Image pg. A115
1940	Keith Edw C	Morrison and Fourmy Directory Co.	Image pg. A123
1935	Martin W L	Morrison and Fourmy Directory Co.	Image pg. A131

### 7848 SHERMAN

<u>Year</u>	<u>Uses</u>	<u>Source</u>	
1962	Church	R. L. Polk Co.	Image pg. A91
	Magnolia Temple Bapt	R. L. Polk Co.	Image pg. A91

### SHERMAN ST

#### 7801 SHERMAN ST

<u>Year</u>	<u>Uses</u>	<u>Source</u>
2017	JOSE AGUIRRE	Cole Information Services
2014	JOSE AGUIRRE	Cole Information Services
2009	JOSE AGUIRRE	Cole Information Services
2004	JOSE AGUIRRE	Cole Information Services
1999	ROBERTO QUIROZ	Cole Information Services
1994	AGUIRRE, JOSE G	Cole Information Services

#### 7804 SHERMAN ST

<u>Year</u>	<u>Uses</u>	<u>Source</u>	
2017	JULIO GONZALES	Cole Information Services	
2014	JULIO GONZALES	Cole Information Services	
2009	JULIO GONZALES	Cole Information Services	
2004	Julio H Gonzales II	Cole Information Services	
	Apartments	Cole Information Services	
	Nyssa O Gonzalez	Cole Information Services	
	JULIO GONZALES	Cole Information Services	
2000	Loranza Gonzales	Cole Information Services	Image pg. A14
1999	LORENZA GONZALES	Cole Information Services	
1994	GONZALES, LORENZA	Cole Information Services	
1980	Gonzales Lorenza Mrs	R. L. Polk Co.	Image pg. A36
1975	Gonzales Julio	R. L. Polk Co.	Image pg. A63
1971	Gonzales Julio	R. L. Polk Co.	Image pg. A69
1968	GONZALES JULIO	R. L. Polk Co.	Image pg. A76

## FINDINGS

### 7805 SHERMAN ST

<u>Year</u>	<u>Uses</u>	<u>Source</u>	
2017	RAMIRO GUERRA	Cole Information Services	
2014	RAMIRO GUERRA	Cole Information Services	
2009	SUSANA MENDOZA	Cole Information Services	
2004	Gonzalez Gifts & Things	Cole Information Services	
	GONZALEZ GIFTS & THINGS	Cole Information Services	
	OCCUPANT UNKNOWN	Cole Information Services	
2000	Jesus Gonzales	Cole Information Services	Image pg. A14
1999	JESUS GONZALES	Cole Information Services	
1980	Vacant	R. L. Polk Co.	Image pg. A36
1975	Holten Lennard A	R. L. Polk Co.	Image pg. A63
1971	Holten Lennard A	R. L. Polk Co.	Image pg. A69
1968	HOLTEN LENNARD A	R. L. Polk Co.	Image pg. A76

### 7809 SHERMAN ST

<u>Year</u>	<u>Uses</u>	<u>Source</u>	
2017	ALFONZO ESPARZA	Cole Information Services	
2014	ALFONZO ESPARZA	Cole Information Services	
2009	ALFONSO ESPARAZA	Cole Information Services	
2004	Oscar Pedraza	Cole Information Services	
	OSCAR PEDRAZA	Cole Information Services	
2000	NP	Cole Information Services	Image pg. A14
1999	OCCUPANT UNKNOWN	Cole Information Services	
1993	ORTIZ Jose	Southwestern Bell Telephone Company	
1980	Riggins Charles	R. L. Polk Co.	Image pg. A36
1975	Riggins Charles	R. L. Polk Co.	Image pg. A63
1971	Riggins Anna Mrs	R. L. Polk Co.	Image pg. A69
1968	RIGGINS ANNA MRS	R. L. Polk Co.	Image pg. A76

### 7811 SHERMAN ST

<u>Year</u>	<u>Uses</u>	<u>Source</u>	
2017	MARIA QUIROZ	Cole Information Services	
2014	MARIA QUIROZ	Cole Information Services	
2009	JOSE QUIROZ	Cole Information Services	
2004	Occupant	Cole Information Services	
	OCCUPANT UNKNOWN	Cole Information Services	
2000	NP	Cole Information Services	Image pg. A14
1999	OCCUPANT UNKNOWN	Cole Information Services	
1993	AYALA Guadalupe	Southwestern Bell Telephone Company	

## FINDINGS

<u>Year</u>	<u>Uses</u>	<u>Source</u>	
1980	Ayala Joe E	R. L. Polk Co.	Image pg. A36
1975	Ayala Joe E	R. L. Polk Co.	Image pg. A63
1971	Ayala Joe E	R. L. Polk Co.	Image pg. A69
1968	AYALA JOE E	R. L. Polk Co.	Image pg. A76

### 7812 SHERMAN ST

<u>Year</u>	<u>Uses</u>	<u>Source</u>	
2017	HECTOR ROJAS	Cole Information Services	
2014	HECTOR ROJAS	Cole Information Services	
2009	ERNESTO ROJAS	Cole Information Services	
2004	Maricela Rojas	Cole Information Services	
	Emesto Rojas	Cole Information Services	
	ERNESTO ROJAS	Cole Information Services	
2000	Alberdano Rojas	Cole Information Services	Image pg. A14
	Juan T Castillo	Cole Information Services	Image pg. A14
1999	JUAN CASTILLO	Cole Information Services	
1994	ROJAS, A	Cole Information Services	
1980	Rojas Albertano	R. L. Polk Co.	Image pg. A36
1975	Flores Felipa Mrs	R. L. Polk Co.	Image pg. A63
1971	Flores Felipa Mrs	R. L. Polk Co.	Image pg. A69
1968	PLORES ROY	R. L. Polk Co.	Image pg. A76

### 7814 SHERMAN ST

<u>Year</u>	<u>Uses</u>	<u>Source</u>	
2017	CAROLINA GUERRA	Cole Information Services	
2014	OCCUPANT UNKNOWN	Cole Information Services	
2009	FRANCISCA GUTIERREZ	Cole Information Services	
2004	Artemio Perafta	Cole Information Services	
	ARTEMIO PERALTA	Cole Information Services	
2000	Jose Franco	Cole Information Services	Image pg. A14
1999	JOSE FRANCO	Cole Information Services	
1994	FLORES, RAMON L	Cole Information Services	
1993	QUIROZ Eulalia	Southwestern Bell Telephone Company	
1980	Banda Francisco	R. L. Polk Co.	Image pg. A36
1975	Vacant	R. L. Polk Co.	Image pg. A63
1971	Fernandez Albert	R. L. Polk Co.	Image pg. A69
	Fernandez Eulalia Mrs	R. L. Polk Co.	Image pg. A69
1968	PERNANDEZ ALBERT	R. L. Polk Co.	Image pg. A76
	REAR FERNANDEZ EULALIA	R. L. Polk Co.	Image pg. A76



## FINDINGS

### 7815 SHERMAN ST

<u>Year</u>	<u>Uses</u>	<u>Source</u>	
2017	ROSE LEGGETT	Cole Information Services	
2014	DAVID GONZALES	Cole Information Services	
2004	Alfonso R Esparaza	Cole Information Services	
	ALFONSO ESPARAZA	Cole Information Services	
2000	NP	Cole Information Services	Image pg. A14
1980	Vacant	R. L. Polk Co.	Image pg. A36
1975	Garcia Carmen	R. L. Polk Co.	Image pg. A63
1971	Philips Walker L	R. L. Polk Co.	Image pg. A69
1968	PHILIPS WALKER L A	R. L. Polk Co.	Image pg. A76

### 7817 SHERMAN ST

<u>Year</u>	<u>Uses</u>	<u>Source</u>	
2014	OCCUPANT UNKNOWN	Cole Information Services	
2009	CRYSTAL LAWER	Cole Information Services	
2004	Ruben GGuerra 02 NP	Cole Information Services	
	RUBEN GUERRA	Cole Information Services	
2000	Guadalupe Villalon	Cole Information Services	Image pg. A14
1999	G VILLALON	Cole Information Services	
1993	FERNANDEZ Mike	Southwestern Bell Telephone Company	
1980	Hernandez Antonio	R. L. Polk Co.	Image pg. A36
1975	Eguia Carlos	R. L. Polk Co.	Image pg. A63
1971	Garcia Carmen	R. L. Polk Co.	Image pg. A69
1968	GARCIA CARMEN MRS	R. L. Polk Co.	Image pg. A76

### 7818 SHERMAN ST

<u>Year</u>	<u>Uses</u>	<u>Source</u>	
2017	ROBERT FALCON	Cole Information Services	
2014	DESIREE LEAL	Cole Information Services	
2009	STEVE PALACIOS	Cole Information Services	
	MAGNOLIA PARK HISTORICAL PRESERVATIO	Cole Information Services	
2004	Robert Fan + NP	Cole Information Services	
	Rebecca GFlacon + NP	Cole Information Services	
	ROBERT FLACON	Cole Information Services	
2000	Jose Trevino	Cole Information Services	Image pg. A14
1999	JOSE TREVINO	Cole Information Services	
1994	TREVINO, JOSE	Cole Information Services	
1993	TREVINO Jose	Southwestern Bell Telephone Company	

## FINDINGS

<u>Year</u>	<u>Uses</u>	<u>Source</u>	
1980	Trevino Jose M	R. L. Polk Co.	Image pg. A36
1975	Trevino T M	R. L. Polk Co.	Image pg. A63
1971	Trevino T M	R. L. Polk Co.	Image pg. A69
1968	TREVINO T M	R. L. Polk Co.	Image pg. A76

### 7819 SHERMAN ST

<u>Year</u>	<u>Uses</u>	<u>Source</u>	
2017	ERNESTO MONTELONGO	Cole Information Services	
2014	ERNESTO MONTELONGO	Cole Information Services	
2009	ERNESTO MONTELONGO	Cole Information Services	
2004	PATRICIA HERNANDEZ	Cole Information Services	
2000	Ernesto Montelongo	Cole Information Services	Image pg. A14
1999	ERNESTO MONTELONGO	Cole Information Services	
1994	QUIROZ, EULALIA	Cole Information Services	
1980	Rodriguez Aurelio R	R. L. Polk Co.	Image pg. A36
1975	Rodriguez Aurelio R	R. L. Polk Co.	Image pg. A63
1971	Rodriguez Aurelio	R. L. Polk Co.	Image pg. A69
1968	SENNETT ZANA MRS	R. L. Polk Co.	Image pg. A76

### 7822 SHERMAN ST

<u>Year</u>	<u>Uses</u>	<u>Source</u>	
2000	NP	Cole Information Services	Image pg. A14
1980	Patino Guadalupe	R. L. Polk Co.	Image pg. A36
1975	Corpus Angellne Mrs	R. L. Polk Co.	Image pg. A63
1971	Gonzales Virgilio	R. L. Polk Co.	Image pg. A69
1968	TREVINO GEORGIA MRS	R. L. Polk Co.	Image pg. A76

### 7823 SHERMAN ST

<u>Year</u>	<u>Uses</u>	<u>Source</u>	
2014	ROBERT FALCON	Cole Information Services	
2009	OCCUPANT UNKNOWN	Cole Information Services	
2004	Enrique Patino	Cole Information Services	
	Lewis A Falcon	Cole Information Services	
	LEWIS FALCON	Cole Information Services	
2000	Raul Falcon	Cole Information Services	Image pg. A14
1999	RAUL FALCON	Cole Information Services	
1980	Falcon Luis A	R. L. Polk Co.	Image pg. A36
1975	Falcon Louis A	R. L. Polk Co.	Image pg. A63
1971	Falcon Louis A	R. L. Polk Co.	Image pg. A69

## FINDINGS

<u>Year</u>	<u>Uses</u>	<u>Source</u>	
1968	ROGERS R 0 0 A	R. L. Polk Co.	Image pg. A76

### 7824 SHERMAN ST

<u>Year</u>	<u>Uses</u>	<u>Source</u>	
2014	BRUCE HARING	Cole Information Services	
2009	ALEX ROBLES	Cole Information Services	
	ADRIAN MARTINEZ	Cole Information Services	
2004	Juan Angel Zavala	Cole Information Services	
	JUAN ZAVALA	Cole Information Services	
	ALEX ROBLES	Cole Information Services	
2000	Victor Reyes	Cole Information Services	Image pg. A14
1999	VICTOR REYES	Cole Information Services	
1994	FLORES, NORMA	Cole Information Services	
1980	Guzman Moises	R. L. Polk Co.	Image pg. A36
1975	Cantu Jose M	R. L. Polk Co.	Image pg. A63
1971	No Return	R. L. Polk Co.	Image pg. A69
1968	HINOJOSA THERESA	R. L. Polk Co.	Image pg. A76

### 7825 SHERMAN ST

<u>Year</u>	<u>Uses</u>	<u>Source</u>	
2017	ERNESTO VILLANUEVA	Cole Information Services	
2009	JOSE VELA	Cole Information Services	
2004	Jose Angel Vela	Cole Information Services	
	Maria Vela	Cole Information Services	
	JOSE VELA	Cole Information Services	
2000	Jason Garcia	Cole Information Services	Image pg. A14
1999	JASON GARCIA	Cole Information Services	
1994	GAUPP, H	Cole Information Services	
1993	GAUPP Harrison& Cecelia	Southwestern Bell Telephone Company	
1980	Williams Marina Mrs	R. L. Polk Co.	Image pg. A36
1975	Williams Marina Mrs	R. L. Polk Co.	Image pg. A63
1971	Williams Matt	R. L. Polk Co.	Image pg. A69
1968	WILLIAMS MATT	R. L. Polk Co.	Image pg. A76

### 7826 SHERMAN ST

<u>Year</u>	<u>Uses</u>	<u>Source</u>
2017	MARVIS CHAVEZ	Cole Information Services
2014	MARVIS CHAVEZ	Cole Information Services
2009	MARVIS CHAVEZ	Cole Information Services

## FINDINGS

<u>Year</u>	<u>Uses</u>	<u>Source</u>	
2004	fren R Chavez	Cole Information Services	
	Guadalupe C Chavez	Cole Information Services	
	OCCUPANT UNKNOWN	Cole Information Services	
2000	Rosa Serrano	Cole Information Services	Image pg. A14
1999	ROSA SERRANO	Cole Information Services	
1980	Garcia Roasie	R. L. Polk Co.	Image pg. A36
1975	Garcia Raymond	R. L. Polk Co.	Image pg. A63
1971	Medina Lupe	R. L. Polk Co.	Image pg. A69
1968	MED INA LUPE	R. L. Polk Co.	Image pg. A76

### 7828 SHERMAN ST

<u>Year</u>	<u>Uses</u>	<u>Source</u>	
2014	CARLOS AYALA	Cole Information Services	
2009	CARLOS AYALA	Cole Information Services	
2004	Carios Ayala	Cole Information Services	
	CARLOS AYALA	Cole Information Services	
2000	Carlos Ayala	Cole Information Services	Image pg. A14
1999	CARLOS AYALA	Cole Information Services	
1994	HERRERA, MARIA	Cole Information Services	
1980	Hernandez Epifino	R. L. Polk Co.	Image pg. A36
1975	Patino Guadalupe	R. L. Polk Co.	Image pg. A63
1971	Vacant	R. L. Polk Co.	Image pg. A69
1968	NO RETURN	R. L. Polk Co.	Image pg. A76

### 7829 SHERMAN ST

<u>Year</u>	<u>Uses</u>	<u>Source</u>	
2017	ROBERTO DURAN	Cole Information Services	
2014	ROBERTO MORALES	Cole Information Services	
2009	ROBERTO MORALES	Cole Information Services	
2004	Roger F 09 890 NP	Cole Information Services	
	ROGER ROMO	Cole Information Services	
2000	Roger Romo	Cole Information Services	Image pg. A14
1999	ROGER ROMO	Cole Information Services	
1994	ROMO, ROGER	Cole Information Services	
1993	ROMO Roger	Southwestern Bell Telephone Company	
1980	Rico Sam	R. L. Polk Co.	Image pg. A36

## FINDINGS

### 7830 SHERMAN ST

<u>Year</u>	<u>Uses</u>	<u>Source</u>	
2014	OCCUPANT UNKNOWN	Cole Information Services	
1999	MARIA SILVA	Cole Information Services	
1980	Silva Salvador	R. L. Polk Co.	Image pg. A36
1975	Gonzalez Rodolfo	R. L. Polk Co.	Image pg. A63
1971	Cherewaty Stanley	R. L. Polk Co.	Image pg. A69
1968	CHEREWATY STANLEY	R. L. Polk Co.	Image pg. A76

### 7833 SHERMAN ST

<u>Year</u>	<u>Uses</u>	<u>Source</u>	
2017	ALFREDO DELAROSA	Cole Information Services	
2014	ALFREDO DELAROSA	Cole Information Services	
2009	EDDY ALVARADO	Cole Information Services	
2004	Maria Villegas	Cole Information Services	
	MARIA VILLEGAS	Cole Information Services	
1999	OCCUPANT UNKNOWN	Cole Information Services	
1980	Rodriguez David	R. L. Polk Co.	Image pg. A36
1975	Garcia Jim	R. L. Polk Co.	Image pg. A63
1971	Rodriguez Alfred	R. L. Polk Co.	Image pg. A69
1968	RODRIGUEZ ALFRED	R. L. Polk Co.	Image pg. A76

### 7834 SHERMAN ST

<u>Year</u>	<u>Uses</u>	<u>Source</u>	
2017	ROSA HERNANDEZ	Cole Information Services	
2014	RICARDO MORALES	Cole Information Services	
2009	JUAN HERNANDEZ	Cole Information Services	
2004	Ridcaro G Morales Sr 93 NP	Cole Information Services	
	Maria P Morales 93 NP	Cole Information Services	
	RICARDO MORALES	Cole Information Services	
1999	OCCUPANT UNKNOWN	Cole Information Services	
1993	RODRIGUEZ Bravlio	Southwestern Bell Telephone Company	
1980	Rodriguez Bravlio	R. L. Polk Co.	Image pg. A36
1975	Rodrigues Bravlio	R. L. Polk Co.	Image pg. A63
1971	Rodrigues Bravlio	R. L. Polk Co.	Image pg. A69
1968	RODRIGUES BRAULIO	R. L. Polk Co.	Image pg. A76

### 7835 SHERMAN ST

<u>Year</u>	<u>Uses</u>	<u>Source</u>
2017	MISTI MELTON	Cole Information Services

## FINDINGS

<u>Year</u>	<u>Uses</u>	<u>Source</u>	
2014	VIVIAN JENKINS	Cole Information Services	
2009	ALVARO ALVAREZ	Cole Information Services	
2004	Alvaro G A	Cole Information Services	
	ALVARO ALVAREZ	Cole Information Services	
1999	ALVARO ALVEREZ	Cole Information Services	
1980	Alvarez Manuela Mrs	R. L. Polk Co.	Image pg. A36
1975	Alvarez Manuela Mrs	R. L. Polk Co.	Image pg. A63
1971	Alvarez Manuela Mrs	R. L. Polk Co.	Image pg. A69
1968	ALVAREZ MANUELA MRS	R. L. Polk Co.	Image pg. A76

### 7837 SHERMAN ST

<u>Year</u>	<u>Uses</u>	<u>Source</u>	
2017	HORACIO ALEJANDRO	Cole Information Services	
2009	ROBERTO MORALES	Cole Information Services	
2004	Horacio Alejandro 98 NP	Cole Information Services	
	Elva M Alejandro 98 NP	Cole Information Services	
	HORACIO ALEJANDRO	Cole Information Services	
1999	ELVA ALEJANDRO	Cole Information Services	
1994	ZEPEDA, T	Cole Information Services	
1993	ZEPEDA Tiburcio	Southwestern Bell Telephone Company	
1980	Zepeda Tiburcio	R. L. Polk Co.	Image pg. A36
1975	Zepeda Tiburcio	R. L. Polk Co.	Image pg. A63
1971	Zepeda Tiburcio	R. L. Polk Co.	Image pg. A69
1968	ZEPEDA TIBURCIO	R. L. Polk Co.	Image pg. A76

### 7840 SHERMAN ST

<u>Year</u>	<u>Uses</u>	<u>Source</u>	
2017	ERASTO LUNA	Cole Information Services	
2014	JUAN YEBRA	Cole Information Services	
2009	OCCUPANT UNKNOWN	Cole Information Services	
2004	Bautista Iglesia	Cole Information Services	
	OCCUPANT UNKNOWN	Cole Information Services	
2000	Sabastian Miguel	Cole Information Services	Image pg. A14
	Iglesia Bautista	Cole Information Services	Image pg. A14
1999	S MIGUEL	Cole Information Services	
1980	79TH ST INTERSECTS	R. L. Polk Co.	Image pg. A36
	Peterson Zena A Mrs	R. L. Polk Co.	Image pg. A36
1975	Peterson Zena A Mrs	R. L. Polk Co.	Image pg. A63
1971	Peterson Zena A Mrs	R. L. Polk Co.	Image pg. A69

## FINDINGS

<u>Year</u>	<u>Uses</u>	<u>Source</u>
1968	PETERSON ZENA A MRS	R. L. Polk Co.

Image pg. A76

### 7843 SHERMAN ST

<u>Year</u>	<u>Uses</u>	<u>Source</u>
1971	Vacant	R. L. Polk Co.

Image pg. A69

### 7844 SHERMAN ST

<u>Year</u>	<u>Uses</u>	<u>Source</u>
2014	ARQUETA TERESA	Cole Information Services
2009	ARQUETA TERESA	Cole Information Services

### 7848 SHERMAN ST

<u>Year</u>	<u>Uses</u>	<u>Source</u>
1994	IGLESIA BAUTISTA	Cole Information Services

### WOODRESTAVD 7753 C

#### 15071 WOODRESTAVD 7753 C

<u>Year</u>	<u>Uses</u>	<u>Source</u>
1993	TRUON Tuanangoc	Southwestern Bell Telephone Company

## FINDINGS

### **ADJOINING PROPERTY: ADDRESSES NOT IDENTIFIED IN RESEARCH SOURCE**

The following Adjoining Property addresses were researched for this report, and the addresses were not identified in research source.

<b><u>Address Researched</u></b>	<b><u>Address Not Identified in Research Source</u></b>
1 79TH ST	2017, 2014, 2009, 2000, 1999, 1994, 1993, 1988, 1986, 1983, 1982, 1980, 1975, 1971, 1968, 1962, 1956, 1953, 1948, 1944, 1940, 1935, 1930, 1926, 1921
100 78TH S	2017, 2014, 2009, 2004, 2000, 1999, 1994, 1993, 1988, 1986, 1983, 1982, 1980, 1975, 1971, 1968, 1962, 1953, 1948, 1935, 1926, 1921
100 S 78TH	2017, 2014, 2009, 2004, 2000, 1999, 1994, 1993, 1988, 1986, 1983, 1982, 1980, 1975, 1971, 1968, 1962, 1956, 1953, 1948, 1944, 1940, 1930, 1926, 1921
100 S 78TH ST	2017, 2014, 2009, 1999, 1994, 1993, 1988, 1983, 1982, 1971, 1956, 1953, 1948, 1944, 1940, 1935, 1930, 1926, 1921
100 S 78TH ST	2000, 1994, 1993, 1988, 1986, 1983, 1982, 1980, 1975, 1971, 1968, 1962, 1956, 1953, 1948, 1944, 1940, 1935, 1930, 1926, 1921
100 S 79TH ST	2017, 2014, 2009, 2004, 2000, 1999, 1994, 1993, 1988, 1983, 1982, 1980, 1971, 1968, 1962, 1956, 1953, 1948, 1944, 1940, 1935, 1930, 1926, 1921
101 78TH N	2017, 2014, 2009, 2004, 2000, 1999, 1994, 1993, 1988, 1986, 1983, 1982, 1980, 1975, 1971, 1968, 1962, 1953, 1948, 1935, 1926, 1921
101 78TH ST	2017, 2014, 2004, 2000, 1999, 1994, 1993, 1988, 1986, 1983, 1982, 1980, 1975, 1971, 1968, 1962, 1956, 1953, 1948, 1944, 1940, 1935, 1930, 1926, 1921
101 78TH ST N	2017, 2014, 2009, 2004, 2000, 1999, 1994, 1993, 1988, 1986, 1983, 1982, 1980, 1975, 1968, 1962, 1956, 1953, 1948, 1944, 1940, 1935, 1930, 1926, 1921
101 N 78TH ST	2017, 2014, 2009, 2004, 2000, 1999, 1994, 1993, 1988, 1986, 1983, 1982, 1975, 1971, 1968, 1962, 1956, 1953, 1948, 1944, 1940, 1935, 1930, 1926, 1921
101 N 79TH ST	2017, 2014, 2009, 2004, 2000, 1999, 1994, 1993, 1988, 1986, 1983, 1982, 1980, 1971, 1962, 1956, 1953, 1948, 1944, 1940, 1935, 1930, 1926, 1921
101 S 78TH	2017, 2014, 2009, 2004, 2000, 1999, 1994, 1993, 1988, 1986, 1983, 1982, 1980, 1975, 1971, 1968, 1962, 1956, 1953, 1944, 1940, 1935, 1930, 1926, 1921
101 S 78TH ST	2017, 2014, 2009, 2000, 1999, 1994, 1993, 1988, 1986, 1983, 1982, 1980, 1975, 1971, 1968, 1962, 1956, 1948, 1944, 1940, 1935, 1930, 1926, 1921
101 S 79TH ST	2017, 2014, 2009, 2004, 2000, 1999, 1994, 1993, 1988, 1986, 1983, 1982, 1980, 1971, 1968, 1962, 1956, 1953, 1948, 1944, 1940, 1935, 1930, 1926, 1921
102 78TH S	2017, 2014, 2009, 2004, 2000, 1999, 1994, 1993, 1988, 1986, 1983, 1982, 1980, 1975, 1971, 1968, 1962, 1953, 1948, 1935, 1926, 1921
102 78TH ST S	2017, 2014, 2009, 2004, 2000, 1999, 1994, 1993, 1988, 1986, 1983, 1982, 1980, 1975, 1968, 1962, 1956, 1953, 1948, 1944, 1940, 1935, 1930, 1926, 1921
102 S 78	2017, 2014, 2009, 2004, 2000, 1999, 1994, 1988, 1986, 1983, 1982, 1980, 1975, 1971, 1968, 1962, 1956, 1953, 1948, 1944, 1940, 1935, 1930, 1926, 1921
102 S 78TH	2017, 2014, 2009, 2004, 2000, 1999, 1994, 1993, 1988, 1986, 1983, 1982, 1980, 1975, 1971, 1968, 1962, 1956, 1953, 1944, 1940, 1930, 1921
102 S 78TH ST	2017, 2014, 2009, 1999, 1994, 1993, 1988, 1983, 1982, 1971, 1956, 1948, 1944, 1940, 1935, 1930, 1926, 1921
102 S 78TH ST	2000, 1999, 1993, 1988, 1986, 1983, 1982, 1980, 1975, 1971, 1968, 1962, 1956, 1953, 1948, 1944, 1940, 1935, 1930, 1926, 1921
103 78TH N	2017, 2014, 2009, 2004, 2000, 1999, 1994, 1993, 1988, 1986, 1983, 1982, 1980, 1975, 1971, 1968, 1962, 1953, 1948, 1935, 1926, 1921



## FINDINGS

**Address Not Identified in Research Source**

[illegible]

## FINDINGS

**Address Not Identified in Research Source**

[illegible]

## FINDINGS

<b><u>Address Researched</u></b>	<b><u>Address Not Identified in Research Source</u></b>
117 79TH ST	2017, 2014, 2009, 2004, 1999, 1994, 1993, 1988, 1986, 1983, 1982, 1980, 1975, 1971, 1968, 1962, 1956, 1953, 1948, 1944, 1940, 1935, 1930, 1926, 1921
117 79TH ST	2014, 2000, 1999, 1993, 1988, 1986, 1983, 1982, 1980, 1975, 1971, 1968, 1962, 1956, 1953, 1948, 1944, 1940, 1935, 1930, 1926, 1921
117 79TH ST N	2017, 2014, 2009, 2004, 2000, 1999, 1994, 1993, 1988, 1986, 1983, 1982, 1980, 1975, 1968, 1962, 1956, 1953, 1948, 1944, 1940, 1935, 1930, 1926, 1921
117 N 79TH ST	2017, 2014, 2009, 2004, 2000, 1999, 1994, 1993, 1988, 1983, 1982, 1971, 1962, 1956, 1953, 1948, 1944, 1940, 1935, 1930, 1926, 1921
118 S 79TH ST	2017, 2014, 2009, 2004, 2000, 1999, 1994, 1993, 1988, 1983, 1982, 1980, 1971, 1968, 1956, 1953, 1948, 1944, 1940, 1935, 1930, 1926, 1921
120 79TH S	2017, 2014, 2009, 2004, 2000, 1999, 1994, 1993, 1988, 1986, 1983, 1982, 1980, 1975, 1971, 1968, 1962, 1948, 1935, 1926, 1921
120 79TH ST S	2017, 2014, 2009, 2004, 2000, 1999, 1994, 1993, 1988, 1986, 1983, 1982, 1980, 1975, 1968, 1962, 1956, 1953, 1948, 1944, 1940, 1935, 1930, 1926, 1921
120 S 79TH	2017, 2014, 2009, 2004, 2000, 1999, 1994, 1993, 1988, 1986, 1983, 1982, 1980, 1975, 1971, 1968, 1962, 1956, 1953, 1944, 1940, 1930, 1921
120 S 79TH ST	2017, 2014, 2009, 1999, 1994, 1993, 1988, 1983, 1982, 1971, 1956, 1953, 1948, 1944, 1940, 1935, 1930, 1926, 1921
120 S 79TH ST	2000, 1993, 1988, 1986, 1983, 1982, 1980, 1975, 1971, 1968, 1962, 1956, 1953, 1948, 1944, 1940, 1935, 1930, 1926, 1921
13 78 GENTLE BEND DR	2017, 2014, 2009, 2004, 2000, 1999, 1994, 1988, 1986, 1983, 1982, 1980, 1975, 1971, 1968, 1962, 1956, 1953, 1948, 1944, 1940, 1935, 1930, 1926, 1921
15071 WOODRESTAVD 7753 C	2017, 2014, 2009, 2004, 2000, 1999, 1994, 1988, 1986, 1983, 1982, 1980, 1975, 1971, 1968, 1962, 1956, 1953, 1948, 1944, 1940, 1935, 1930, 1926, 1921
200 N 79TH ST	2017, 2014, 2009, 2004, 2000, 1999, 1994, 1993, 1988, 1986, 1983, 1982, 1980, 1971, 1962, 1956, 1953, 1948, 1944, 1940, 1935, 1930, 1926, 1921
201 N 79TH ST	2017, 2014, 2009, 2004, 2000, 1999, 1994, 1993, 1988, 1986, 1983, 1982, 1971, 1962, 1956, 1953, 1948, 1944, 1940, 1935, 1930, 1926, 1921
202 79TH S	2017, 2014, 2009, 2004, 2000, 1999, 1994, 1993, 1988, 1986, 1983, 1982, 1980, 1975, 1971, 1968, 1962, 1956, 1953, 1948, 1944, 1940, 1935, 1926, 1921
202 S 79TH	2017, 2014, 2009, 2004, 2000, 1999, 1994, 1993, 1988, 1986, 1983, 1982, 1980, 1975, 1971, 1968, 1962, 1956, 1953, 1948, 1944, 1940, 1935, 1930, 1921
204 S 79TH ST	2017, 2014, 2009, 2004, 2000, 1999, 1994, 1993, 1988, 1983, 1982, 1980, 1971, 1968, 1956, 1953, 1948, 1944, 1940, 1935, 1930, 1926, 1921
205 N 79TH ST	2017, 2014, 2009, 2004, 2000, 1999, 1994, 1993, 1988, 1986, 1983, 1982, 1980, 1971, 1968, 1962, 1956, 1953, 1948, 1944, 1940, 1935, 1930, 1926, 1921
206 78TH S	2017, 2014, 2009, 2004, 2000, 1999, 1994, 1993, 1988, 1986, 1983, 1982, 1980, 1975, 1971, 1968, 1962, 1953, 1948, 1935, 1926, 1921
206 78TH ST S	2017, 2014, 2009, 2004, 2000, 1999, 1994, 1993, 1988, 1986, 1983, 1982, 1980, 1975, 1968, 1962, 1956, 1953, 1948, 1944, 1940, 1935, 1930, 1926, 1921
206 S 78	2017, 2014, 2009, 2004, 2000, 1999, 1994, 1988, 1986, 1983, 1982, 1980, 1975, 1971, 1968, 1962, 1956, 1953, 1948, 1944, 1940, 1935, 1930, 1926, 1921
206 S 78TH	2017, 2014, 2009, 2004, 2000, 1999, 1994, 1993, 1988, 1986, 1983, 1982, 1980, 1975, 1971, 1968, 1962, 1956, 1953, 1944, 1940, 1930, 1926, 1921
206 S 78TH ST	2017, 2014, 2009, 2000, 1999, 1994, 1993, 1988, 1983, 1982, 1971, 1956, 1948, 1944, 1940, 1935, 1930, 1926, 1921
206 S 79TH ST	2017, 2014, 2009, 2004, 2000, 1999, 1994, 1993, 1988, 1986, 1983, 1982, 1980, 1971, 1968, 1956, 1953, 1948, 1944, 1940, 1935, 1930, 1926, 1921

## FINDINGS

<b><u>Address Researched</u></b>	<b><u>Address Not Identified in Research Source</u></b>
207 78TH S	2017, 2014, 2009, 2004, 2000, 1999, 1994, 1993, 1988, 1986, 1983, 1982, 1980, 1975, 1971, 1968, 1962, 1953, 1948, 1935, 1930, 1926, 1921
207 78TH ST S	2017, 2014, 2009, 2004, 2000, 1999, 1994, 1993, 1988, 1986, 1983, 1982, 1980, 1975, 1968, 1962, 1956, 1953, 1948, 1944, 1940, 1935, 1930, 1926, 1921
207 79TH S	2017, 2014, 2009, 2004, 2000, 1999, 1994, 1993, 1988, 1986, 1983, 1982, 1980, 1975, 1971, 1968, 1962, 1956, 1953, 1948, 1944, 1940, 1935, 1926, 1921
207 S 78TH	2017, 2014, 2009, 2004, 2000, 1999, 1994, 1993, 1988, 1986, 1983, 1982, 1980, 1975, 1971, 1968, 1962, 1956, 1953, 1944, 1940, 1935, 1930, 1926, 1921
207 S 78TH ST	2017, 2014, 2009, 2004, 2000, 1999, 1994, 1993, 1988, 1983, 1982, 1971, 1956, 1953, 1948, 1944, 1940, 1935, 1930, 1926, 1921
207 S 78TH ST	2017, 2000, 1994, 1993, 1988, 1986, 1983, 1982, 1980, 1975, 1971, 1968, 1962, 1956, 1953, 1948, 1944, 1940, 1935, 1930, 1926, 1921
207 S 79TH	2017, 2014, 2009, 2004, 2000, 1999, 1994, 1993, 1988, 1986, 1983, 1982, 1980, 1975, 1971, 1968, 1962, 1956, 1953, 1948, 1944, 1940, 1935, 1930, 1921
208 78TH S	2017, 2014, 2009, 2004, 2000, 1999, 1994, 1993, 1988, 1986, 1983, 1982, 1980, 1975, 1971, 1968, 1962, 1953, 1948, 1935, 1930, 1926, 1921
208 78TH ST S	2017, 2014, 2009, 2004, 2000, 1999, 1994, 1993, 1988, 1986, 1983, 1982, 1980, 1975, 1968, 1962, 1956, 1953, 1948, 1944, 1940, 1935, 1930, 1926, 1921
208 79TH S	2017, 2014, 2009, 2004, 2000, 1999, 1994, 1993, 1988, 1986, 1983, 1982, 1980, 1975, 1971, 1968, 1962, 1948, 1935, 1930, 1926, 1921
208 79TH ST S	2017, 2014, 2009, 2004, 2000, 1999, 1994, 1993, 1988, 1986, 1983, 1982, 1980, 1975, 1968, 1962, 1956, 1953, 1948, 1944, 1940, 1935, 1930, 1926, 1921
208 N 79TH ST	2017, 2014, 2009, 2004, 2000, 1999, 1994, 1993, 1988, 1983, 1982, 1980, 1971, 1968, 1962, 1956, 1953, 1948, 1944, 1940, 1935, 1930, 1926, 1921
208 S 78TH	2017, 2014, 2009, 2004, 2000, 1999, 1994, 1993, 1988, 1986, 1983, 1982, 1980, 1975, 1971, 1968, 1962, 1956, 1953, 1944, 1940, 1935, 1930, 1926, 1921
208 S 78TH ST	2017, 2014, 2009, 2004, 2000, 1999, 1994, 1993, 1988, 1983, 1982, 1971, 1956, 1948, 1944, 1940, 1935, 1930, 1926, 1921
208 S 78TH ST	2017, 2014, 2009, 2000, 1999, 1994, 1993, 1988, 1986, 1983, 1982, 1980, 1975, 1971, 1968, 1962, 1956, 1953, 1948, 1944, 1940, 1935, 1930, 1926, 1921
208 S 79TH	2017, 2014, 2009, 2004, 2000, 1999, 1994, 1993, 1988, 1986, 1983, 1982, 1980, 1975, 1971, 1968, 1962, 1956, 1953, 1944, 1940, 1935, 1930, 1926, 1921
208 S 79TH ST	2017, 2014, 2009, 1999, 1994, 1993, 1988, 1983, 1982, 1971, 1956, 1953, 1948, 1944, 1940, 1935, 1930, 1926, 1921
208 S 79TH ST	2000, 1994, 1993, 1988, 1986, 1983, 1982, 1980, 1975, 1971, 1968, 1962, 1956, 1953, 1948, 1944, 1940, 1935, 1930, 1926, 1921
209 S 79TH	2017, 2014, 2009, 2004, 2000, 1999, 1994, 1993, 1988, 1986, 1983, 1982, 1980, 1975, 1971, 1968, 1962, 1956, 1953, 1948, 1944, 1940, 1930, 1926, 1921
210 S 79TH ST	2017, 2014, 2009, 2004, 2000, 1999, 1994, 1993, 1988, 1986, 1983, 1982, 1980, 1971, 1968, 1956, 1953, 1948, 1944, 1940, 1935, 1930, 1926, 1921
217 N 79TH ST	2017, 2014, 2009, 2004, 2000, 1999, 1994, 1993, 1988, 1983, 1982, 1980, 1971, 1968, 1962, 1956, 1953, 1948, 1944, 1940, 1935, 1930, 1926, 1921
22 NIGHT HAWK PI 7738 B	2017, 2014, 2009, 2004, 2000, 1999, 1994, 1988, 1986, 1983, 1982, 1980, 1975, 1971, 1968, 1962, 1956, 1953, 1948, 1944, 1940, 1935, 1930, 1926, 1921
231 79TH ST S	2017, 2014, 2009, 2004, 2000, 1999, 1994, 1993, 1988, 1986, 1983, 1982, 1980, 1975, 1968, 1962, 1956, 1953, 1948, 1944, 1940, 1935, 1930, 1926, 1921
231 S 79TH ST	2017, 2014, 2009, 2004, 2000, 1999, 1994, 1993, 1988, 1983, 1982, 1971, 1962, 1956, 1953, 1948, 1944, 1940, 1935, 1930, 1926, 1921

## FINDINGS

**Address Not Identified in Research Source**

[illegible]

## FINDINGS

**Address Not Identified in Research Source**

[illegible]

## FINDINGS

**Address Not Identified in Research Source**

[illegible]

## FINDINGS

**Address Not Identified in Research Source**

[illegible]



## FINDINGS

### **Address Researched**

### **Address Not Identified in Research Source**

7 N 78TH	2017, 2014, 2009, 2004, 2000, 1999, 1994, 1993, 1988, 1986, 1983, 1982, 1980, 1975, 1971, 1968, 1962, 1956, 1953, 1944, 1940, 1935, 1930, 1926, 1921
7702 AVENUE C	2004, 2000, 1999, 1994, 1993, 1988, 1986, 1983, 1982, 1980, 1975, 1971, 1968, 1962, 1956, 1953, 1948, 1944, 1940, 1935, 1930, 1926, 1921
7706 AVENUE C	2000, 1994, 1993, 1988, 1986, 1983, 1982, 1980, 1975, 1971, 1968, 1962, 1956, 1953, 1948, 1944, 1940, 1935, 1930, 1926, 1921
7709 HARRISBURG BLVD	2017, 2014, 2009, 2004, 2000, 1999, 1994, 1993, 1988, 1986, 1983, 1982, 1980, 1975, 1971, 1968, 1962, 1926, 1921
7710 AVENUE C	2000, 1994, 1993, 1988, 1986, 1983, 1982, 1980, 1975, 1971, 1968, 1962, 1956, 1953, 1948, 1944, 1940, 1935, 1930, 1926, 1921
7711 HARRISBURG BLVD	2017, 2014, 2009, 2000, 1999, 1994, 1993, 1988, 1983, 1982, 1971, 1926, 1921
7712 HARRISBURG BLVD	2017, 2014, 2009, 2004, 2000, 1999, 1994, 1993, 1988, 1986, 1983, 1982, 1980, 1975, 1968, 1962, 1956, 1953, 1948, 1944, 1940, 1935, 1930, 1926, 1921
7712 HARRISBURG	2017, 2014, 2009, 2004, 2000, 1999, 1994, 1988, 1986, 1983, 1982, 1980, 1975, 1971, 1968, 1962, 1956, 1953, 1948, 1944, 1940, 1935, 1930, 1926, 1921
7712 HARRISBURG BLVD	2017, 2014, 2009, 1999, 1994, 1993, 1988, 1983, 1982, 1971, 1930, 1921
7714 AVENUE C	2000, 1994, 1993, 1988, 1986, 1983, 1982, 1980, 1975, 1971, 1968, 1962, 1956, 1953, 1948, 1944, 1940, 1935, 1930, 1926, 1921
7714 HARRISBURG BLVD	2017, 2014, 2009, 2004, 2000, 1999, 1994, 1993, 1988, 1986, 1983, 1982, 1980, 1975, 1968, 1962, 1956, 1953, 1948, 1944, 1940, 1935, 1930, 1926, 1921
7714 HARRISBURG BLVD	2017, 2014, 2009, 2004, 1999, 1994, 1993, 1988, 1983, 1982, 1971, 1921
7714 HARRISBURG BLVD	2000, 1994, 1993, 1988, 1986, 1983, 1982, 1980, 1975, 1971, 1968, 1962, 1956, 1953, 1948, 1944, 1940, 1935, 1930, 1926, 1921
7715 HARRISBURG BLVD	2017, 2014, 2009, 2004, 2000, 1999, 1994, 1993, 1988, 1986, 1983, 1982, 1980, 1975, 1968, 1962, 1956, 1953, 1948, 1944, 1940, 1935, 1930, 1926, 1921
7715 HARRISBURG BLVD	2017, 2014, 2009, 1999, 1994, 1993, 1988, 1983, 1982, 1971, 1930, 1926, 1921
7715 HARRISBURG BLVD	2000, 1999, 1993, 1988, 1986, 1983, 1982, 1980, 1975, 1971, 1968, 1962, 1956, 1953, 1948, 1944, 1940, 1935, 1930, 1926, 1921
7716 HARRISBURG BLVD	2000, 1993, 1988, 1986, 1983, 1982, 1980, 1975, 1971, 1968, 1962, 1956, 1953, 1948, 1944, 1940, 1935, 1930, 1926, 1921
7716 HARRISBURG BLVD	2017, 2014, 2009, 1999, 1994, 1993, 1988, 1986, 1983, 1982, 1971, 1921
7717 HARRISBURG BLVD	2017, 2014, 2009, 2004, 2000, 1999, 1994, 1993, 1988, 1986, 1983, 1982, 1980, 1975, 1968, 1962, 1956, 1953, 1948, 1944, 1940, 1935, 1930, 1926, 1921
7717 HARRISBURG BLVD	2017, 2014, 2009, 2000, 1999, 1994, 1993, 1988, 1986, 1983, 1982, 1971, 1935, 1930, 1926, 1921
7717 HARRISBURG BLVD	2017, 2014, 2009, 2000, 1999, 1994, 1993, 1988, 1986, 1983, 1982, 1980, 1975, 1971, 1968, 1962, 1956, 1953, 1948, 1944, 1940, 1935, 1930, 1926, 1921
7718 AVENUE C	2000, 1994, 1993, 1988, 1986, 1983, 1982, 1980, 1975, 1971, 1968, 1962, 1956, 1953, 1948, 1944, 1940, 1935, 1930, 1926, 1921
7718 HARRISBURG BLVD	2017, 2014, 2009, 2004, 2000, 1999, 1994, 1993, 1988, 1986, 1983, 1982, 1975, 1971, 1953, 1948, 1944, 1940, 1935, 1930, 1926, 1921
7719 CAPITOL AVE	2017, 2014, 2009, 2004, 2000, 1999, 1994, 1993, 1988, 1983, 1982, 1926, 1921
7719 CAPITOL ST	2017, 2014, 2009, 1999, 1994, 1993, 1988, 1986, 1983, 1982, 1980, 1975, 1971, 1968, 1962, 1956, 1953, 1948, 1944, 1940, 1935, 1930, 1926, 1921
7720 AVENUE B	2017, 2014, 2009, 2000, 1999, 1994, 1993, 1988, 1983, 1982, 1980, 1968, 1962, 1956, 1953, 1948, 1944, 1940, 1935, 1930, 1926, 1921

## FINDINGS

<b><u>Address Researched</u></b>	<b><u>Address Not Identified in Research Source</u></b>
7720 AVENUE B	2000, 1994, 1993, 1988, 1986, 1983, 1982, 1980, 1975, 1971, 1968, 1962, 1956, 1953, 1948, 1944, 1940, 1935, 1930, 1926, 1921
7720 AVENUE B ST	2017, 2014, 2009, 2004, 1999, 1994, 1993, 1988, 1986, 1983, 1982, 1975, 1971, 1962, 1956, 1953, 1948, 1944, 1940, 1935, 1930, 1926, 1921
7720 B ST	2017, 2014, 2009, 2004, 2000, 1999, 1993, 1988, 1986, 1983, 1982, 1980, 1975, 1971, 1968, 1962, 1956, 1953, 1948, 1944, 1940, 1935, 1930, 1926, 1921
7720 HARRISBURG BLVD	2017, 2014, 2009, 2004, 2000, 1999, 1994, 1993, 1988, 1986, 1983, 1982, 1980, 1975, 1971, 1968, 1953, 1948, 1944, 1940, 1935, 1930, 1926, 1921
7721 HARRISBURG BLVD	2017, 2014, 2009, 2004, 2000, 1999, 1994, 1993, 1988, 1986, 1983, 1982, 1980, 1975, 1971, 1968, 1962, 1956, 1953, 1935, 1930, 1926, 1921
7722 AVENUE B	2017, 2014, 2009, 2000, 1999, 1994, 1993, 1988, 1983, 1982, 1980, 1968, 1935, 1930, 1926, 1921
7722 AVENUE B	2017, 2014, 2009, 2000, 1994, 1993, 1988, 1986, 1983, 1982, 1980, 1975, 1971, 1968, 1962, 1956, 1953, 1948, 1944, 1940, 1935, 1930, 1926, 1921
7722 AVENUE B ST	2017, 2014, 2009, 2004, 1999, 1994, 1993, 1988, 1986, 1983, 1982, 1975, 1971, 1962, 1956, 1953, 1948, 1944, 1940, 1935, 1930, 1926, 1921
7722 AVENUE C	2000, 1994, 1993, 1988, 1986, 1983, 1982, 1980, 1975, 1971, 1968, 1962, 1956, 1953, 1948, 1944, 1940, 1935, 1930, 1926, 1921
7722 B	2017, 2014, 2009, 2004, 2000, 1999, 1994, 1988, 1986, 1983, 1982, 1980, 1975, 1971, 1968, 1962, 1956, 1953, 1948, 1944, 1940, 1935, 1930, 1926, 1921
7722 BO	2017, 2014, 2009, 2004, 2000, 1999, 1994, 1993, 1988, 1986, 1983, 1982, 1980, 1975, 1971, 1968, 1956, 1953, 1948, 1944, 1940, 1935, 1930, 1926, 1921
7722 HARRISBURG BLVD	2017, 2014, 2009, 2004, 2000, 1999, 1994, 1993, 1988, 1986, 1983, 1982, 1980, 1975, 1971, 1968, 1962, 1948, 1944, 1940, 1935, 1930, 1926, 1921
7723 HARRISBURG BLVD	2017, 2014, 2009, 2004, 2000, 1999, 1994, 1993, 1988, 1986, 1983, 1982, 1980, 1975, 1971, 1968, 1948, 1935, 1930, 1926, 1921
7724 AVENUE B	2017, 2014, 2009, 2000, 1999, 1994, 1993, 1988, 1983, 1982, 1980, 1968, 1926, 1921
7724 AVENUE B	2000, 1994, 1993, 1988, 1986, 1983, 1982, 1980, 1975, 1971, 1968, 1962, 1956, 1953, 1948, 1944, 1940, 1935, 1930, 1926, 1921
7724 AVENUE B ST	2017, 2014, 2009, 2004, 1999, 1994, 1993, 1988, 1986, 1983, 1982, 1975, 1971, 1962, 1956, 1953, 1948, 1944, 1940, 1935, 1930, 1926, 1921
7725 CAPITOL AVE	2017, 2014, 2009, 2004, 2000, 1999, 1994, 1993, 1988, 1983, 1982, 1926, 1921
7725 CAPITOL ST	2017, 2014, 2009, 2000, 1999, 1994, 1988, 1986, 1983, 1982, 1980, 1975, 1971, 1968, 1962, 1956, 1953, 1948, 1944, 1940, 1935, 1930, 1926, 1921
7726 AVENUE B	2017, 2014, 2009, 2000, 1999, 1994, 1993, 1988, 1983, 1982, 1980, 1968, 1926, 1921
7726 AVENUE B	2017, 2000, 1994, 1993, 1988, 1986, 1983, 1982, 1980, 1975, 1971, 1968, 1962, 1956, 1953, 1948, 1944, 1940, 1935, 1930, 1926, 1921
7726 AVENUE B ST	2017, 2014, 2009, 2004, 1999, 1994, 1993, 1988, 1986, 1983, 1982, 1975, 1971, 1962, 1956, 1953, 1948, 1944, 1940, 1935, 1930, 1926, 1921
7726 AVENUE C	2017, 2014, 2009, 2000, 1999, 1994, 1993, 1988, 1986, 1983, 1982, 1980, 1975, 1971, 1968, 1962, 1956, 1953, 1948, 1944, 1940, 1935, 1930, 1926, 1921
7726 AVENUE C	2000, 1994, 1993, 1988, 1986, 1983, 1982, 1980, 1975, 1971, 1968, 1962, 1956, 1953, 1948, 1944, 1940, 1935, 1930, 1926, 1921
7726 AVENUE C ST	2017, 2014, 2009, 2004, 1999, 1994, 1993, 1988, 1986, 1983, 1982, 1980, 1975, 1971, 1968, 1962, 1956, 1953, 1948, 1944, 1940, 1935, 1930, 1926, 1921

## FINDINGS

### **Address Researched**

### **Address Not Identified in Research Source**

7726 B ST	2017, 2014, 2009, 2004, 2000, 1999, 1993, 1988, 1986, 1983, 1982, 1980, 1975, 1971, 1968, 1962, 1956, 1953, 1948, 1944, 1940, 1935, 1930, 1926, 1921
7726 CO IONY	2017, 2014, 2009, 2004, 2000, 1999, 1994, 1988, 1986, 1983, 1982, 1980, 1975, 1971, 1968, 1962, 1956, 1953, 1948, 1944, 1940, 1935, 1930, 1926, 1921
7726 HARRISBURG BLVD	2017, 2014, 2009, 2004, 2000, 1999, 1994, 1993, 1988, 1986, 1983, 1982, 1980, 1975, 1971, 1968, 1962, 1956, 1953, 1948, 1944, 1940, 1935, 1930, 1926
7727 HAHRSBURG BLVD	2017, 2014, 2009, 2004, 2000, 1999, 1994, 1993, 1988, 1986, 1983, 1982, 1980, 1975, 1968, 1962, 1956, 1953, 1948, 1944, 1940, 1935, 1930, 1926, 1921
7727 HARRISBURG BLVD	2017, 2014, 2009, 1999, 1994, 1993, 1988, 1983, 1982, 1971, 1944, 1940, 1935, 1930, 1926, 1921
7727 HARRISBURG BLVD	2017, 2014, 2009, 2000, 1999, 1994, 1993, 1988, 1986, 1983, 1982, 1980, 1975, 1971, 1968, 1962, 1956, 1953, 1948, 1944, 1940, 1935, 1930, 1926, 1921
7730 AVENUE B	2000, 1994, 1993, 1988, 1986, 1983, 1982, 1980, 1975, 1971, 1968, 1962, 1956, 1953, 1948, 1944, 1940, 1935, 1930, 1926, 1921
7730 AVENUE B	2017, 2014, 2009, 2000, 1999, 1994, 1993, 1988, 1983, 1982, 1980, 1968, 1930, 1926, 1921
7730 AVENUE B ST	2017, 2014, 2009, 2004, 1999, 1994, 1993, 1988, 1986, 1983, 1982, 1975, 1971, 1962, 1956, 1953, 1948, 1944, 1940, 1935, 1930, 1926, 1921
7730 AVENUE C	2017, 2014, 2009, 2000, 1999, 1994, 1993, 1988, 1986, 1983, 1982, 1980, 1975, 1971, 1968, 1962, 1956, 1953, 1948, 1944, 1940, 1935, 1926, 1921
7730 AVENUE C	2000, 1999, 1994, 1993, 1988, 1986, 1983, 1982, 1980, 1975, 1971, 1968, 1962, 1956, 1953, 1948, 1944, 1940, 1935, 1930, 1926, 1921
7730 BO	2017, 2014, 2009, 2004, 2000, 1999, 1994, 1993, 1988, 1986, 1983, 1982, 1980, 1975, 1971, 1968, 1956, 1953, 1948, 1944, 1940, 1935, 1930, 1926, 1921
7730 HAHRSBURG BLVD	2017, 2014, 2009, 2004, 2000, 1999, 1994, 1993, 1988, 1986, 1983, 1982, 1980, 1975, 1968, 1962, 1956, 1953, 1948, 1944, 1940, 1935, 1930, 1926, 1921
7730 HARRISBURG BLVD	2017, 2014, 2009, 2004, 1999, 1994, 1993, 1988, 1983, 1982, 1971, 1926, 1921
7730 HARRISBURG BLVD	2000, 1993, 1988, 1986, 1983, 1982, 1980, 1975, 1971, 1968, 1962, 1956, 1953, 1948, 1944, 1940, 1935, 1930, 1926, 1921
7731 AVENUE C	2000, 1994, 1993, 1988, 1986, 1983, 1982, 1980, 1975, 1971, 1968, 1962, 1956, 1953, 1948, 1944, 1940, 1935, 1930, 1926, 1921
7731 AVENUE C	2017, 2014, 2009, 2000, 1999, 1994, 1993, 1988, 1983, 1982, 1980, 1968, 1926, 1921
7731 AVENUE C ST	2017, 2014, 2009, 2004, 1999, 1994, 1993, 1988, 1986, 1983, 1982, 1975, 1971, 1962, 1956, 1953, 1948, 1944, 1940, 1935, 1930, 1926, 1921
7731 BALTIMORE AVE	2017, 2014, 2009, 2004, 2000, 1999, 1994, 1993, 1988, 1986, 1983, 1982, 1980, 1975, 1971, 1968, 1962, 1956, 1953, 1948, 1944, 1940, 1935, 1930, 1921
7731 C AVE	2017, 2014, 2009, 2004, 2000, 1999, 1993, 1988, 1986, 1983, 1982, 1980, 1975, 1971, 1968, 1962, 1956, 1953, 1948, 1944, 1940, 1935, 1930, 1926, 1921
7732 AVENUE B	2000, 1999, 1994, 1993, 1988, 1986, 1983, 1982, 1980, 1975, 1971, 1968, 1962, 1956, 1953, 1948, 1944, 1940, 1935, 1930, 1926, 1921
7732 AVENUE B	2017, 2014, 2009, 2000, 1999, 1994, 1993, 1988, 1983, 1982, 1980, 1968, 1926, 1921
7732 AVENUE B ST	2017, 2014, 2009, 2004, 1999, 1994, 1993, 1988, 1986, 1983, 1982, 1975, 1971, 1962, 1956, 1953, 1948, 1944, 1940, 1935, 1930, 1926, 1921
7732 B	2017, 2014, 2009, 2004, 2000, 1999, 1994, 1993, 1988, 1986, 1983, 1982, 1980, 1975, 1971, 1968, 1962, 1956, 1953, 1948, 1944, 1940, 1935, 1930, 1921

## FINDINGS

<b><u>Address Researched</u></b>	<b><u>Address Not Identified in Research Source</u></b>
7732 B ST	2017, 2014, 2009, 2004, 2000, 1999, 1993, 1988, 1986, 1983, 1982, 1980, 1975, 1971, 1968, 1962, 1956, 1953, 1948, 1944, 1940, 1935, 1930, 1926, 1921
7732 BALTIMORE AVE	2017, 2014, 2009, 2004, 2000, 1999, 1994, 1993, 1988, 1983, 1982, 1921
7732 BALTIMORE ST	2017, 2014, 2009, 1999, 1994, 1988, 1986, 1983, 1982, 1980, 1975, 1971, 1968, 1962, 1956, 1953, 1948, 1944, 1940, 1935, 1930, 1926, 1921
7732 BALTIMORE ST	2000, 1993, 1988, 1986, 1983, 1982, 1980, 1975, 1971, 1968, 1962, 1956, 1953, 1948, 1944, 1940, 1935, 1930, 1926, 1921
7733 AVENUE C	2017, 2014, 2009, 2004, 2000, 1999, 1994, 1993, 1988, 1986, 1983, 1982, 1980, 1975, 1971, 1968, 1962, 1956, 1953, 1948, 1940, 1935, 1930, 1926, 1921
7733 BALTIMORE AVE	2017, 2014, 2009, 2004, 2000, 1999, 1994, 1993, 1988, 1986, 1983, 1982, 1980, 1926, 1921
7733 CAPITOL AVE	2017, 2014, 2009, 2004, 2000, 1999, 1994, 1993, 1988, 1983, 1982, 1926, 1921
7733 CAPITOL ST	2017, 2014, 2009, 1999, 1994, 1993, 1988, 1986, 1983, 1982, 1980, 1975, 1971, 1968, 1962, 1956, 1953, 1948, 1944, 1940, 1935, 1930, 1926, 1921
7733 HARRISBURG BLVD	2017, 2014, 2009, 2004, 2000, 1999, 1994, 1993, 1988, 1986, 1983, 1982, 1980, 1975, 1971, 1968, 1962, 1956, 1953, 1944, 1940, 1935, 1930, 1926, 1921
7734 AVENUE B	2017, 2014, 2009, 2004, 2000, 1999, 1994, 1993, 1988, 1983, 1982, 1980, 1968, 1948, 1944, 1940, 1935, 1930, 1926, 1921
7734 AVENUE B	2017, 2004, 2000, 1999, 1994, 1993, 1988, 1986, 1983, 1982, 1980, 1975, 1971, 1968, 1962, 1956, 1953, 1948, 1944, 1940, 1935, 1930, 1926, 1921
7734 AVENUE B ST	2017, 2014, 2009, 2004, 1999, 1994, 1993, 1988, 1986, 1983, 1982, 1975, 1971, 1962, 1956, 1953, 1948, 1944, 1940, 1935, 1930, 1926, 1921
7734 AVENUE C	2017, 2014, 2009, 2000, 1999, 1994, 1993, 1988, 1986, 1983, 1982, 1980, 1975, 1971, 1968, 1962, 1956, 1953, 1948, 1944, 1940, 1935, 1930, 1926, 1921
7734 AVENUE C	2000, 1994, 1993, 1988, 1986, 1983, 1982, 1980, 1975, 1971, 1968, 1962, 1956, 1953, 1948, 1944, 1940, 1935, 1930, 1926, 1921
7734 AVENUE C ST	2017, 2014, 2009, 2004, 1999, 1994, 1993, 1988, 1986, 1983, 1982, 1980, 1975, 1971, 1968, 1962, 1956, 1953, 1948, 1944, 1940, 1935, 1930, 1926, 1921
7734 BALTIMORE AVE	2017, 2014, 2009, 2004, 2000, 1999, 1994, 1993, 1988, 1983, 1982, 1956, 1953, 1948, 1944, 1940, 1935, 1930, 1926, 1921
7734 BALTIMORE ST	2017, 2014, 2009, 2000, 1999, 1994, 1993, 1988, 1986, 1983, 1982, 1980, 1975, 1971, 1968, 1962, 1956, 1953, 1948, 1944, 1940, 1935, 1930, 1926, 1921
7734 BALTIMORE ST	2000, 1999, 1994, 1993, 1988, 1986, 1983, 1982, 1980, 1975, 1971, 1968, 1962, 1956, 1953, 1948, 1944, 1940, 1935, 1930, 1926, 1921
7734 CAPITOL AVE	2017, 2014, 2009, 2004, 2000, 1999, 1994, 1993, 1988, 1983, 1982, 1926, 1921
7734 CAPITOL ST	2017, 2014, 2009, 1999, 1994, 1988, 1986, 1983, 1982, 1980, 1975, 1971, 1968, 1962, 1956, 1953, 1948, 1944, 1940, 1935, 1930, 1926, 1921
7735 BALTIMORE AVE	2017, 2014, 2009, 2004, 2000, 1999, 1994, 1993, 1988, 1986, 1983, 1982, 1926, 1921
7735 BALTIMORE ST	2017, 2014, 2009, 2000, 1999, 1994, 1993, 1988, 1986, 1983, 1982, 1980, 1975, 1971, 1968, 1962, 1956, 1953, 1948, 1944, 1940, 1935, 1930, 1926, 1921
7735 BALTIMORE ST	2000, 1994, 1993, 1988, 1986, 1983, 1982, 1980, 1975, 1971, 1968, 1962, 1956, 1953, 1948, 1944, 1940, 1935, 1930, 1926, 1921
7735 HARRISBURG BLVD	2017, 2014, 2009, 2004, 2000, 1999, 1994, 1993, 1988, 1986, 1983, 1982, 1980, 1975, 1971, 1968, 1921
7736 BALTIMORE AVE	2017, 2014, 2009, 2004, 2000, 1999, 1994, 1993, 1988, 1983, 1982, 1980, 1975, 1971, 1968, 1962, 1956, 1953, 1948, 1944, 1940, 1935, 1930, 1926, 1921

## FINDINGS

<b><u>Address Researched</u></b>	<b><u>Address Not Identified in Research Source</u></b>
7736 HARRISBURG BLVD	2017, 2014, 2009, 1999, 1994, 1993, 1988, 1983, 1982, 1971, 1935, 1930, 1926, 1921
7736 HARRISBURG BLVD	2000, 1993, 1988, 1986, 1983, 1982, 1980, 1975, 1971, 1968, 1962, 1956, 1953, 1948, 1944, 1940, 1935, 1930, 1926, 1921
7737 AVENUE C	2000, 1994, 1993, 1988, 1986, 1983, 1982, 1980, 1975, 1971, 1968, 1962, 1956, 1953, 1948, 1944, 1940, 1935, 1930, 1926, 1921
7737 AVENUE C	2017, 2014, 2009, 2000, 1999, 1994, 1993, 1988, 1983, 1982, 1980, 1968, 1944, 1926, 1921
7737 AVENUE C ST	2017, 2014, 2009, 2004, 1999, 1994, 1993, 1988, 1986, 1983, 1982, 1975, 1971, 1962, 1956, 1953, 1948, 1944, 1940, 1935, 1930, 1926, 1921
7737 CAPITOL AVE	2017, 2014, 2009, 2004, 2000, 1999, 1994, 1993, 1988, 1983, 1982, 1926, 1921
7737 CAPITOL ST	2017, 2014, 2009, 2004, 2000, 1999, 1994, 1988, 1986, 1983, 1982, 1980, 1975, 1971, 1968, 1962, 1956, 1953, 1948, 1944, 1940, 1935, 1930, 1926, 1921
7737 HARRISBURG BLVD	2017, 2014, 2009, 2004, 2000, 1999, 1994, 1993, 1988, 1986, 1983, 1982, 1980, 1975, 1968, 1962, 1956, 1953, 1948, 1944, 1940, 1935, 1930, 1926, 1921
7737 HARRISBURG BLVD	2017, 2014, 2009, 1999, 1994, 1993, 1988, 1983, 1982, 1971, 1921
7737 HARRISBURG BLVD	2017, 2014, 2009, 2000, 1993, 1988, 1986, 1983, 1982, 1980, 1975, 1971, 1968, 1962, 1956, 1953, 1948, 1944, 1940, 1935, 1930, 1926, 1921
7738 AVENUE B	2000, 1994, 1993, 1988, 1986, 1983, 1982, 1980, 1975, 1971, 1968, 1962, 1956, 1953, 1948, 1944, 1940, 1935, 1930, 1926, 1921
7738 AVENUE B	2017, 2014, 2009, 2000, 1999, 1994, 1993, 1988, 1983, 1982, 1980, 1968, 1926, 1921
7738 AVENUE B ST	2017, 2014, 2009, 2004, 1999, 1994, 1993, 1988, 1986, 1983, 1982, 1975, 1971, 1962, 1956, 1953, 1948, 1944, 1940, 1935, 1930, 1926, 1921
7738 AVENUE C	2017, 2014, 2009, 2000, 1999, 1994, 1993, 1988, 1986, 1983, 1982, 1980, 1975, 1971, 1968, 1962, 1956, 1953, 1948, 1944, 1940, 1935, 1930, 1926, 1921
7738 AVENUE C	2017, 2000, 1994, 1993, 1988, 1986, 1983, 1982, 1980, 1975, 1971, 1968, 1962, 1956, 1953, 1948, 1944, 1940, 1935, 1930, 1926, 1921
7738 B	2017, 2014, 2009, 2004, 2000, 1999, 1994, 1993, 1988, 1986, 1983, 1982, 1980, 1975, 1971, 1968, 1962, 1956, 1953, 1948, 1944, 1940, 1935, 1930, 1921
7738 B ST	2017, 2014, 2009, 2004, 2000, 1999, 1993, 1988, 1986, 1983, 1982, 1980, 1975, 1971, 1968, 1962, 1956, 1953, 1948, 1944, 1940, 1935, 1930, 1926, 1921
7738 BO	2017, 2014, 2009, 2004, 2000, 1999, 1994, 1993, 1988, 1986, 1983, 1982, 1980, 1975, 1971, 1968, 1956, 1953, 1948, 1944, 1940, 1935, 1930, 1926, 1921
7738 HARRISBURG BLVD	2017, 2014, 2009, 2004, 2000, 1999, 1994, 1993, 1988, 1986, 1983, 1982, 1980, 1975, 1968, 1962, 1956, 1953, 1948, 1944, 1940, 1935, 1930, 1926, 1921
7738 HARRISBURG	2017, 2014, 2009, 2004, 2000, 1999, 1994, 1988, 1986, 1983, 1982, 1980, 1975, 1971, 1968, 1962, 1956, 1953, 1948, 1944, 1940, 1935, 1930, 1926, 1921
7738 HARRISBURG BLVD	2017, 2014, 2009, 1999, 1994, 1993, 1988, 1983, 1982, 1971, 1921
7738 HARRISBURG BLVD	2014, 2000, 1993, 1988, 1986, 1983, 1982, 1980, 1975, 1971, 1968, 1962, 1956, 1953, 1948, 1944, 1940, 1935, 1930, 1926, 1921
7739 AVENUE C	2017, 2014, 2009, 2004, 2000, 1994, 1993, 1988, 1986, 1983, 1982, 1980, 1975, 1971, 1968, 1962, 1956, 1953, 1948, 1944, 1940, 1935, 1930, 1926, 1921
7739 AVENUE C	2017, 2014, 2009, 2004, 2000, 1999, 1994, 1993, 1988, 1983, 1982, 1980, 1968, 1926, 1921
7831 AVENUE B	2017, 2014, 2009, 2004, 2000, 1999, 1994, 1993, 1988, 1986, 1983, 1982, 1980, 1975, 1971, 1968, 1962, 1956, 1953, 1948, 1944, 1940, 1935, 1926, 1921

## FINDINGS

<b><u>Address Researched</u></b>	<b><u>Address Not Identified in Research Source</u></b>
7831 AVENUE C	2017, 2014, 2009, 2000, 1999, 1994, 1993, 1988, 1983, 1982, 1980, 1968, 1926, 1921
7831 AVENUE C	2000, 1994, 1993, 1988, 1986, 1983, 1982, 1980, 1975, 1971, 1968, 1962, 1956, 1953, 1948, 1944, 1940, 1935, 1930, 1926, 1921
7831 AVENUE C ST	2017, 2014, 2009, 2004, 1999, 1994, 1993, 1988, 1986, 1983, 1982, 1975, 1971, 1962, 1956, 1953, 1948, 1944, 1940, 1935, 1930, 1926, 1921
7831 BO	2017, 2014, 2009, 2004, 2000, 1999, 1994, 1993, 1988, 1986, 1983, 1982, 1980, 1975, 1971, 1968, 1956, 1953, 1948, 1944, 1940, 1935, 1930, 1926, 1921
7831 C	2017, 2014, 2009, 2004, 2000, 1999, 1994, 1993, 1988, 1986, 1983, 1982, 1980, 1975, 1971, 1968, 1962, 1956, 1953, 1948, 1944, 1940, 1935, 1930, 1921
7831 CAPITOL AVE	2017, 2014, 2009, 2004, 2000, 1999, 1994, 1993, 1988, 1983, 1982, 1926, 1921
7831 CAPITOL ST	2017, 2014, 2009, 2000, 1999, 1994, 1993, 1988, 1986, 1983, 1982, 1980, 1975, 1971, 1968, 1962, 1956, 1953, 1948, 1944, 1940, 1935, 1930, 1926, 1921
7831 CAPITOL ST	2017, 2000, 1994, 1993, 1988, 1986, 1983, 1982, 1980, 1975, 1971, 1968, 1962, 1956, 1953, 1948, 1944, 1940, 1935, 1930, 1926, 1921
7831 SHERMAN	2017, 2014, 2009, 2004, 2000, 1999, 1994, 1993, 1988, 1986, 1983, 1982, 1980, 1975, 1971, 1968, 1962, 1956, 1953, 1948, 1944, 1940, 1935, 1930, 1921
7832 AVENUE B	2017, 2014, 2009, 2000, 1999, 1994, 1993, 1988, 1983, 1982, 1980, 1968, 1926, 1921
7832 AVENUE B	2000, 1994, 1993, 1988, 1986, 1983, 1982, 1980, 1975, 1971, 1968, 1962, 1956, 1953, 1948, 1944, 1940, 1935, 1930, 1926, 1921
7832 AVENUE B ST	2017, 2014, 2009, 2004, 1999, 1994, 1993, 1988, 1986, 1983, 1982, 1975, 1971, 1962, 1956, 1953, 1948, 1944, 1940, 1935, 1930, 1926, 1921
7832 B	2017, 2014, 2009, 2004, 2000, 1999, 1994, 1993, 1988, 1986, 1983, 1982, 1980, 1975, 1971, 1968, 1962, 1956, 1953, 1948, 1944, 1940, 1935, 1930, 1921
7832 CAPITOL AVE	2017, 2014, 2009, 2004, 2000, 1999, 1994, 1993, 1988, 1983, 1982, 1926, 1921
7832 CAPITOL ST	2017, 2014, 2009, 1999, 1994, 1993, 1988, 1986, 1983, 1982, 1980, 1975, 1971, 1968, 1962, 1956, 1953, 1948, 1944, 1940, 1935, 1930, 1926, 1921
7832 CAPITOL ST	2000, 1994, 1993, 1988, 1986, 1983, 1982, 1980, 1975, 1971, 1968, 1962, 1956, 1953, 1948, 1944, 1940, 1935, 1930, 1926, 1921
7833 AVENUE C	2017, 2014, 2009, 2004, 2000, 1999, 1994, 1993, 1988, 1986, 1983, 1982, 1980, 1975, 1971, 1968, 1962, 1956, 1953, 1948, 1944, 1940, 1935, 1930, 1926
7833 BALTIMORE AVE	2017, 2014, 2009, 2004, 2000, 1999, 1994, 1993, 1988, 1983, 1982, 1921
7833 BALTIMORE ST	2017, 2014, 2009, 1999, 1994, 1993, 1988, 1986, 1983, 1982, 1980, 1975, 1971, 1968, 1962, 1956, 1953, 1948, 1944, 1940, 1935, 1930, 1926, 1921
7833 BALTIMORE ST	2000, 1994, 1993, 1988, 1986, 1983, 1982, 1980, 1975, 1971, 1968, 1962, 1956, 1953, 1948, 1944, 1940, 1935, 1930, 1926, 1921
7833 CAPITOL AVE	2017, 2014, 2009, 2004, 2000, 1999, 1994, 1993, 1988, 1983, 1982, 1968, 1962, 1956, 1953, 1948, 1944, 1940, 1935, 1930, 1926, 1921
7833 CAPITOL ST	2017, 2014, 2009, 1999, 1994, 1988, 1986, 1983, 1982, 1980, 1975, 1971, 1968, 1962, 1956, 1953, 1948, 1944, 1940, 1935, 1930, 1926, 1921
7833 CAPITOL ST	2000, 1993, 1988, 1986, 1983, 1982, 1980, 1975, 1971, 1968, 1962, 1956, 1953, 1948, 1944, 1940, 1935, 1930, 1926, 1921
7833 HARRISBURG BLVD	2017, 2014, 2009, 2004, 2000, 1999, 1994, 1993, 1988, 1986, 1983, 1982, 1980, 1975, 1971, 1968, 1962, 1956, 1953, 1948, 1944, 1935, 1930, 1926, 1921
7833 SHERMAN	2017, 2014, 2009, 2004, 2000, 1999, 1994, 1993, 1988, 1986, 1983, 1982, 1980, 1975, 1971, 1968, 1926, 1921

## FINDINGS

<b><u>Address Researched</u></b>	<b><u>Address Not Identified in Research Source</u></b>
7833 SHERMAN ST	2017, 2014, 2009, 2000, 1999, 1994, 1993, 1988, 1986, 1983, 1982, 1962, 1956, 1953, 1948, 1944, 1940, 1935, 1930, 1926, 1921
7833 SHERMAN ST	2000, 1994, 1993, 1988, 1986, 1983, 1982, 1980, 1975, 1971, 1968, 1962, 1956, 1953, 1948, 1944, 1940, 1935, 1930, 1926, 1921
7834 AVENUE C	2000, 1994, 1993, 1988, 1986, 1983, 1982, 1980, 1975, 1971, 1968, 1962, 1956, 1953, 1948, 1944, 1940, 1935, 1930, 1926, 1921
7834 AVENUE C	2017, 2014, 2009, 2000, 1999, 1994, 1993, 1988, 1986, 1983, 1982, 1980, 1975, 1971, 1968, 1962, 1956, 1953, 1948, 1944, 1940, 1935, 1930, 1926, 1921
7834 AVENUE C ST	2017, 2014, 2009, 2004, 1999, 1994, 1993, 1988, 1986, 1983, 1982, 1980, 1975, 1971, 1968, 1962, 1956, 1953, 1948, 1944, 1940, 1935, 1930, 1926, 1921
7834 CAPITOL AVE	2017, 2014, 2009, 2004, 2000, 1999, 1994, 1993, 1988, 1983, 1982, 1926, 1921
7834 CAPITOL ST	2017, 2014, 2009, 2000, 1999, 1994, 1993, 1988, 1986, 1983, 1982, 1980, 1975, 1971, 1968, 1962, 1956, 1953, 1948, 1944, 1940, 1935, 1930, 1926, 1921
7834 CAPITOL ST	2000, 1994, 1993, 1988, 1986, 1983, 1982, 1980, 1975, 1971, 1968, 1962, 1956, 1953, 1948, 1944, 1940, 1935, 1930, 1926, 1921
7834 SHERMAN	2017, 2014, 2009, 2004, 2000, 1999, 1994, 1993, 1988, 1986, 1983, 1982, 1980, 1975, 1971, 1968, 1921
7834 SHERMAN ST	2017, 2014, 2009, 2000, 1999, 1994, 1988, 1986, 1983, 1982, 1962, 1956, 1953, 1948, 1944, 1940, 1935, 1930, 1926, 1921
7834 SHERMAN ST	2000, 1994, 1993, 1988, 1986, 1983, 1982, 1980, 1975, 1971, 1968, 1962, 1956, 1953, 1948, 1944, 1940, 1935, 1930, 1926, 1921
7835 AVENUE C	2000, 1994, 1993, 1988, 1986, 1983, 1982, 1980, 1975, 1971, 1968, 1962, 1956, 1953, 1948, 1944, 1940, 1935, 1930, 1926, 1921
7835 AVENUE C	2017, 2014, 2009, 2000, 1999, 1994, 1993, 1988, 1983, 1982, 1980, 1971, 1968, 1962, 1956, 1953, 1948, 1944, 1940, 1935, 1930, 1926, 1921
7835 AVENUE C ST	2017, 2014, 2009, 2004, 1999, 1994, 1993, 1988, 1986, 1983, 1982, 1975, 1971, 1968, 1962, 1956, 1953, 1948, 1944, 1940, 1935, 1930, 1926, 1921
7835 SHERMAN	2017, 2014, 2009, 2004, 2000, 1999, 1994, 1993, 1988, 1986, 1983, 1982, 1980, 1975, 1971, 1968, 1921
7835 SHERMAN ST	2017, 2014, 2009, 2000, 1999, 1994, 1993, 1988, 1986, 1983, 1982, 1962, 1956, 1953, 1948, 1944, 1940, 1935, 1930, 1926, 1921
7835 SHERMAN ST	2000, 1994, 1993, 1988, 1986, 1983, 1982, 1980, 1975, 1971, 1968, 1962, 1956, 1953, 1948, 1944, 1940, 1935, 1930, 1926, 1921
7836 BALTIMORE AVE	2017, 2014, 2009, 2004, 2000, 1999, 1994, 1993, 1988, 1983, 1982, 1921
7836 BALTIMORE ST	2017, 2014, 2009, 1999, 1994, 1993, 1988, 1986, 1983, 1982, 1980, 1975, 1971, 1968, 1962, 1956, 1953, 1948, 1944, 1940, 1935, 1930, 1926, 1921
7836 BALTIMORE ST	2000, 1994, 1993, 1988, 1986, 1983, 1982, 1980, 1975, 1971, 1968, 1962, 1956, 1953, 1948, 1944, 1940, 1935, 1930, 1926, 1921
7837 BALTIMORE AVE	2017, 2014, 2009, 2004, 2000, 1999, 1994, 1993, 1988, 1983, 1982, 1921
7837 BALTIMORE ST	2017, 2014, 2009, 1999, 1994, 1993, 1988, 1986, 1983, 1982, 1980, 1975, 1971, 1968, 1962, 1956, 1953, 1948, 1944, 1940, 1935, 1930, 1926, 1921
7837 BALTIMORE ST	2000, 1994, 1993, 1988, 1986, 1983, 1982, 1980, 1975, 1971, 1968, 1962, 1956, 1953, 1948, 1944, 1940, 1935, 1930, 1926, 1921
7837 CAPITOL AVE	2017, 2014, 2009, 2004, 2000, 1999, 1994, 1993, 1988, 1986, 1983, 1982, 1980, 1975, 1971, 1940, 1926, 1921
7837 HARRISBURG BLVD	2017, 2014, 2009, 2004, 2000, 1999, 1994, 1993, 1988, 1986, 1983, 1982, 1980, 1975, 1971, 1968, 1962, 1956, 1953, 1948, 1944, 1940, 1935, 1926, 1921

## FINDINGS

<b><u>Address Researched</u></b>	<b><u>Address Not Identified in Research Source</u></b>
7837 SHERMAN	2017, 2014, 2009, 2004, 2000, 1999, 1994, 1993, 1988, 1986, 1983, 1982, 1980, 1975, 1971, 1968, 1921
7837 SHERMAN ST	2017, 2014, 2009, 2000, 1999, 1994, 1988, 1986, 1983, 1982, 1962, 1956, 1953, 1948, 1944, 1940, 1935, 1930, 1926, 1921
7837 SHERMAN ST	2014, 2000, 1993, 1988, 1986, 1983, 1982, 1980, 1975, 1971, 1968, 1962, 1956, 1953, 1948, 1944, 1940, 1935, 1930, 1926, 1921
7838 AVENUE B	2017, 2014, 2009, 2004, 2000, 1999, 1994, 1993, 1988, 1986, 1983, 1982, 1980, 1975, 1971, 1968, 1926, 1921
7838 AVENUE B ST	2017, 2014, 2009, 2004, 2000, 1999, 1994, 1993, 1988, 1986, 1983, 1982, 1980, 1975, 1971, 1962, 1956, 1953, 1948, 1944, 1940, 1935, 1930, 1926, 1921
7838 AVENUE C	2017, 2014, 2009, 2000, 1999, 1994, 1993, 1988, 1986, 1983, 1982, 1980, 1975, 1971, 1968, 1962, 1956, 1953, 1948, 1944, 1940, 1935, 1930, 1926, 1921
7838 AVENUE C	2000, 1994, 1993, 1988, 1986, 1983, 1982, 1980, 1975, 1971, 1968, 1962, 1956, 1953, 1948, 1944, 1940, 1935, 1930, 1926, 1921
7838 B	2017, 2014, 2009, 2004, 2000, 1999, 1994, 1993, 1988, 1986, 1983, 1982, 1980, 1975, 1971, 1968, 1962, 1956, 1953, 1948, 1944, 1940, 1935, 1930, 1921
7838 BALTIMORE AVE	2017, 2014, 2009, 2004, 2000, 1999, 1994, 1993, 1988, 1983, 1982, 1956, 1953, 1948, 1944, 1940, 1935, 1930, 1926, 1921
7838 BALTIMORE ST	2000, 1994, 1993, 1988, 1986, 1983, 1982, 1980, 1975, 1971, 1968, 1962, 1956, 1953, 1948, 1944, 1940, 1935, 1930, 1926, 1921
7839 BO	2017, 2014, 2009, 2004, 2000, 1999, 1994, 1993, 1988, 1986, 1983, 1982, 1980, 1975, 1971, 1968, 1956, 1953, 1948, 1944, 1940, 1935, 1930, 1926, 1921
7839 SHERMAN	2017, 2014, 2009, 2004, 2000, 1999, 1994, 1993, 1988, 1986, 1983, 1982, 1980, 1975, 1971, 1968, 1962, 1956, 1953, 1948, 1944, 1940, 1935, 1921
7840 BALTIMORE AVE	2017, 2014, 2009, 2004, 2000, 1999, 1994, 1993, 1988, 1983, 1982, 1975, 1956, 1953, 1948, 1944, 1940, 1935, 1930, 1926, 1921
7840 BALTIMORE ST	2014, 2000, 1993, 1988, 1986, 1983, 1982, 1980, 1975, 1971, 1968, 1962, 1956, 1953, 1948, 1944, 1940, 1935, 1930, 1926, 1921
7840 CAPITOL AVE	2017, 2014, 2009, 2004, 2000, 1999, 1994, 1993, 1988, 1983, 1982, 1926, 1921
7840 CAPITOL ST	2017, 2014, 2009, 1999, 1994, 1993, 1988, 1986, 1983, 1982, 1980, 1975, 1971, 1968, 1962, 1956, 1953, 1948, 1944, 1940, 1935, 1930, 1926, 1921
7840 CAPITOL ST	2017, 2014, 2000, 1994, 1993, 1988, 1986, 1983, 1982, 1980, 1975, 1971, 1968, 1962, 1956, 1953, 1948, 1944, 1940, 1935, 1930, 1926, 1921
7840 SHERMAN	2017, 2014, 2009, 2004, 2000, 1999, 1994, 1993, 1988, 1986, 1983, 1982, 1980, 1975, 1971, 1968, 1921
7840 SHERMAN ST	2017, 2014, 2009, 1999, 1994, 1993, 1988, 1986, 1983, 1982, 1962, 1956, 1953, 1948, 1944, 1940, 1935, 1930, 1926, 1921
7840 SHERMAN ST	2000, 1994, 1993, 1988, 1986, 1983, 1982, 1980, 1975, 1971, 1968, 1962, 1956, 1953, 1948, 1944, 1940, 1935, 1930, 1926, 1921
7841 BALTIMORE AVE	2017, 2014, 2009, 2004, 2000, 1999, 1994, 1993, 1988, 1986, 1983, 1982, 1980, 1975, 1956, 1953, 1935, 1930, 1926, 1921
7841 BALTIMORE ST	2017, 2014, 2009, 2004, 1999, 1994, 1993, 1988, 1986, 1983, 1982, 1980, 1975, 1971, 1968, 1962, 1956, 1953, 1948, 1944, 1940, 1935, 1930, 1926, 1921
7842 AVENUE C	2000, 1994, 1993, 1988, 1986, 1983, 1982, 1980, 1975, 1971, 1968, 1962, 1956, 1953, 1948, 1944, 1940, 1935, 1930, 1926, 1921
7842 AVENUE C	2017, 2014, 2009, 2000, 1999, 1994, 1993, 1988, 1986, 1983, 1982, 1980, 1975, 1971, 1968, 1962, 1956, 1953, 1948, 1944, 1940, 1935, 1930, 1926, 1921



## FINDINGS

<b><u>Address Researched</u></b>	<b><u>Address Not Identified in Research Source</u></b>
7842 AVENUE C ST	2017, 2014, 2009, 2004, 1999, 1994, 1993, 1988, 1986, 1983, 1982, 1980, 1975, 1971, 1968, 1962, 1956, 1953, 1948, 1944, 1940, 1935, 1930, 1926, 1921
7842 BALTIMORE AVE	2017, 2014, 2009, 2004, 2000, 1999, 1994, 1993, 1988, 1986, 1983, 1982, 1980, 1971, 1968, 1962, 1921
7843 AVENUE C	2000, 1994, 1993, 1988, 1986, 1983, 1982, 1980, 1975, 1971, 1968, 1962, 1956, 1953, 1948, 1944, 1940, 1935, 1930, 1926, 1921
7843 AVENUE C	2017, 2014, 2009, 2000, 1999, 1994, 1993, 1988, 1983, 1982, 1980, 1968, 1926, 1921
7843 AVENUE C ST	2017, 2014, 2009, 2004, 1999, 1994, 1993, 1988, 1986, 1983, 1982, 1975, 1971, 1962, 1956, 1953, 1948, 1944, 1940, 1935, 1930, 1926, 1921
7843 BALTIMORE AVE	2017, 2014, 2009, 2004, 2000, 1999, 1994, 1993, 1988, 1983, 1982, 1948, 1944, 1940, 1935, 1930, 1926, 1921
7843 BALTIMORE ST	2017, 2014, 2009, 1999, 1994, 1993, 1988, 1986, 1983, 1982, 1980, 1975, 1971, 1968, 1962, 1956, 1953, 1948, 1944, 1940, 1935, 1930, 1926, 1921
7843 BALTIMORE ST	2017, 2000, 1999, 1993, 1988, 1986, 1983, 1982, 1980, 1975, 1971, 1968, 1962, 1956, 1953, 1948, 1944, 1940, 1935, 1930, 1926, 1921
7843 SHERMAN	2017, 2014, 2009, 2004, 2000, 1999, 1994, 1993, 1988, 1986, 1983, 1982, 1980, 1975, 1971, 1968, 1930, 1926, 1921
7843 SHERMAN ST	2017, 2014, 2009, 2004, 2000, 1999, 1994, 1993, 1988, 1986, 1983, 1982, 1980, 1975, 1968, 1962, 1956, 1953, 1948, 1944, 1940, 1935, 1930, 1926, 1921
7844 HARRISBURG BLVD	2017, 2014, 2009, 2004, 2000, 1999, 1994, 1993, 1988, 1986, 1983, 1982, 1980, 1975, 1968, 1962, 1956, 1953, 1948, 1944, 1940, 1935, 1930, 1926, 1921
7844 HARRISBURG BLVD	2017, 2014, 2009, 1999, 1994, 1993, 1988, 1983, 1982, 1971, 1968, 1948, 1944, 1940, 1935, 1930, 1926, 1921
7844 HARRISBURG BLVD	2017, 2000, 1999, 1993, 1988, 1986, 1983, 1982, 1980, 1975, 1971, 1968, 1962, 1956, 1953, 1948, 1944, 1940, 1935, 1930, 1926, 1921
7844 SHERMAN ST	2017, 2004, 2000, 1999, 1994, 1993, 1988, 1986, 1983, 1982, 1980, 1975, 1971, 1968, 1962, 1956, 1953, 1948, 1944, 1940, 1935, 1930, 1926, 1921
7845 AVENUE C	2017, 2014, 2009, 2004, 2000, 1999, 1994, 1993, 1988, 1986, 1983, 1982, 1980, 1975, 1968, 1926, 1921
7845 AVENUE C ST	2017, 2014, 2009, 2004, 2000, 1999, 1994, 1993, 1988, 1986, 1983, 1982, 1980, 1975, 1971, 1962, 1956, 1953, 1948, 1944, 1940, 1935, 1930, 1926, 1921
7845 C	2017, 2014, 2009, 2004, 2000, 1999, 1994, 1993, 1988, 1986, 1983, 1982, 1980, 1975, 1971, 1968, 1962, 1956, 1953, 1948, 1944, 1940, 1935, 1930, 1921
7845 HARRISBURG BLVD	2017, 2014, 2009, 2004, 2000, 1999, 1994, 1993, 1988, 1986, 1983, 1982, 1980, 1975, 1971, 1926, 1921
7846 AVENUE B	2017, 2014, 2009, 2000, 1999, 1994, 1993, 1988, 1983, 1982, 1980, 1968, 1935, 1930, 1926, 1921
7846 AVENUE B	2000, 1994, 1993, 1988, 1986, 1983, 1982, 1980, 1975, 1971, 1968, 1962, 1956, 1953, 1948, 1944, 1940, 1935, 1930, 1926, 1921
7846 AVENUE B ST	2017, 2014, 2009, 2004, 2000, 1999, 1994, 1993, 1988, 1986, 1983, 1982, 1975, 1971, 1962, 1956, 1953, 1948, 1944, 1940, 1935, 1930, 1926, 1921
7846 AVENUE C	2017, 2014, 2009, 2000, 1999, 1994, 1993, 1988, 1986, 1983, 1982, 1980, 1975, 1971, 1968, 1962, 1956, 1953, 1948, 1944, 1940, 1935, 1930, 1926, 1921
7846 AVENUE C	2000, 1994, 1993, 1988, 1986, 1983, 1982, 1980, 1975, 1971, 1968, 1962, 1956, 1953, 1948, 1944, 1940, 1935, 1930, 1926, 1921
7846 HARRISBURG BLVD	2017, 2014, 2009, 2004, 2000, 1999, 1994, 1993, 1988, 1986, 1983, 1982, 1980, 1975, 1971, 1968, 1948, 1944, 1940, 1935, 1930, 1926, 1921

## FINDINGS

<b><u>Address Researched</u></b>	<b><u>Address Not Identified in Research Source</u></b>
7847 AVENUE C	2017, 2014, 2009, 2004, 2000, 1999, 1994, 1993, 1988, 1986, 1983, 1982, 1980, 1975, 1971, 1968, 1962, 1956, 1953, 1926, 1921
7847 BO	2017, 2014, 2009, 2004, 2000, 1999, 1994, 1993, 1988, 1986, 1983, 1982, 1980, 1975, 1971, 1968, 1956, 1953, 1948, 1944, 1940, 1935, 1930, 1926, 1921
7847 C	2017, 2014, 2009, 2004, 2000, 1999, 1994, 1993, 1988, 1986, 1983, 1982, 1980, 1975, 1971, 1968, 1962, 1956, 1953, 1948, 1944, 1940, 1935, 1930, 1921
7847 HARRISBURG BLVD	2017, 2014, 2009, 2004, 2000, 1999, 1994, 1993, 1988, 1986, 1983, 1982, 1980, 1975, 1971, 1930, 1926, 1921
7848 BO	2017, 2014, 2009, 2004, 2000, 1999, 1994, 1993, 1988, 1986, 1983, 1982, 1980, 1975, 1971, 1968, 1956, 1953, 1948, 1944, 1940, 1935, 1930, 1926, 1921
7848 HARRISBURG BLVD	2017, 2014, 2009, 2004, 2000, 1999, 1994, 1993, 1988, 1986, 1983, 1982, 1980, 1975, 1971, 1968, 1962, 1948, 1926, 1921
7848 SHERMAN	2017, 2014, 2009, 2004, 2000, 1999, 1994, 1993, 1988, 1986, 1983, 1982, 1980, 1975, 1971, 1968, 1956, 1953, 1948, 1944, 1940, 1935, 1930, 1926, 1921
7848 SHERMAN ST	2017, 2014, 2009, 2004, 2000, 1999, 1993, 1988, 1986, 1983, 1982, 1980, 1975, 1971, 1968, 1962, 1956, 1953, 1948, 1944, 1940, 1935, 1930, 1926, 1921
7849 BE WRODT	2017, 2014, 2009, 2004, 2000, 1999, 1994, 1988, 1986, 1983, 1982, 1980, 1975, 1971, 1968, 1962, 1956, 1953, 1948, 1944, 1940, 1935, 1930, 1926, 1921
7849 C A One6311 Sir William Dr	2017, 2014, 2009, 2004, 2000, 1999, 1994, 1993, 1988, 1986, 1983, 1980, 1975, 1971, 1968, 1962, 1956, 1953, 1948, 1944, 1940, 1935, 1930, 1926, 1921
7849 HARRISBURG BLVD	2017, 2014, 2009, 1999, 1994, 1993, 1988, 1983, 1982, 1971, 1930, 1926, 1921
7849 HARRISBURG BLVD	2000, 1993, 1988, 1986, 1983, 1982, 1980, 1975, 1971, 1968, 1962, 1956, 1953, 1948, 1944, 1940, 1935, 1930, 1926, 1921
7850 AVENUE C	2000, 1994, 1993, 1988, 1986, 1983, 1982, 1980, 1975, 1971, 1968, 1962, 1956, 1953, 1948, 1944, 1940, 1935, 1930, 1926, 1921
7850 AVENUE C	2017, 2014, 2009, 2000, 1999, 1994, 1993, 1988, 1986, 1983, 1982, 1980, 1975, 1971, 1968, 1962, 1956, 1953, 1948, 1944, 1940, 1935, 1930, 1926, 1921
7850 AVENUE C ST	2017, 2014, 2009, 2004, 1999, 1994, 1993, 1988, 1986, 1983, 1982, 1980, 1975, 1971, 1968, 1962, 1956, 1953, 1948, 1944, 1940, 1935, 1930, 1926, 1921
7850 HARRISBURG BLVD	2017, 2014, 2009, 2004, 2000, 1999, 1994, 1993, 1988, 1986, 1983, 1982, 1980, 1975, 1971, 1948, 1944, 1940, 1935, 1930, 1926, 1921
7851 BO	2017, 2014, 2009, 2004, 2000, 1999, 1994, 1993, 1988, 1986, 1983, 1982, 1980, 1975, 1971, 1968, 1956, 1953, 1948, 1944, 1940, 1935, 1930, 1926, 1921
7851 HARRISBURG BLVD	2017, 2014, 2009, 2004, 2000, 1999, 1994, 1993, 1988, 1986, 1983, 1982, 1980, 1975, 1971, 1948, 1944, 1940, 1935, 1930, 1926, 1921
7857 BO	2017, 2014, 2009, 2004, 2000, 1999, 1994, 1993, 1988, 1986, 1983, 1982, 1980, 1975, 1971, 1968, 1956, 1953, 1948, 1944, 1940, 1935, 1930, 1926, 1921
7861 BO	2017, 2014, 2009, 2004, 2000, 1999, 1994, 1993, 1988, 1986, 1983, 1982, 1980, 1975, 1971, 1968, 1956, 1953, 1948, 1944, 1940, 1935, 1930, 1926, 1921
7864 BO	2017, 2014, 2009, 2004, 2000, 1999, 1994, 1993, 1988, 1986, 1983, 1982, 1980, 1975, 1971, 1968, 1956, 1953, 1948, 1944, 1940, 1935, 1930, 1926, 1921
7865 BO	2017, 2014, 2009, 2004, 2000, 1999, 1994, 1993, 1988, 1986, 1983, 1982, 1980, 1975, 1971, 1968, 1956, 1953, 1948, 1944, 1940, 1935, 1930, 1926, 1921
7868 BO	2017, 2014, 2009, 2004, 2000, 1999, 1994, 1993, 1988, 1986, 1983, 1982, 1980, 1975, 1971, 1968, 1956, 1953, 1948, 1944, 1940, 1935, 1930, 1926, 1921
7873 BO	2017, 2014, 2009, 2004, 2000, 1999, 1994, 1993, 1988, 1986, 1983, 1982, 1980, 1975, 1971, 1968, 1956, 1953, 1948, 1944, 1940, 1935, 1930, 1926, 1921

## FINDINGS

<b><u>Address Researched</u></b>	<b><u>Address Not Identified in Research Source</u></b>
7876 BO	2017, 2014, 2009, 2004, 2000, 1999, 1994, 1993, 1988, 1986, 1983, 1982, 1980, 1975, 1971, 1968, 1956, 1953, 1948, 1944, 1940, 1935, 1930, 1926, 1921
7877 BO	2017, 2014, 2009, 2004, 2000, 1999, 1994, 1993, 1988, 1986, 1983, 1982, 1980, 1975, 1971, 1968, 1956, 1953, 1948, 1944, 1940, 1935, 1930, 1926, 1921
7880 BO	2017, 2014, 2009, 2004, 2000, 1999, 1994, 1993, 1988, 1986, 1983, 1982, 1980, 1975, 1971, 1968, 1956, 1953, 1948, 1944, 1940, 1935, 1930, 1926, 1921
7888 BO	2017, 2014, 2009, 2004, 2000, 1999, 1994, 1993, 1988, 1986, 1983, 1982, 1980, 1975, 1971, 1968, 1956, 1953, 1948, 1944, 1940, 1935, 1930, 1926, 1921
7889 BO	2017, 2014, 2009, 2004, 2000, 1999, 1994, 1993, 1988, 1986, 1983, 1982, 1980, 1975, 1971, 1968, 1956, 1953, 1948, 1944, 1940, 1935, 1930, 1926, 1921
7892 BO	2017, 2014, 2009, 2004, 2000, 1999, 1994, 1993, 1988, 1986, 1983, 1982, 1980, 1975, 1971, 1968, 1956, 1953, 1948, 1944, 1940, 1935, 1930, 1926, 1921
7893 BO	2017, 2014, 2009, 2004, 2000, 1999, 1994, 1993, 1988, 1986, 1983, 1982, 1980, 1975, 1971, 1968, 1956, 1953, 1948, 1944, 1940, 1935, 1930, 1926, 1921
7900 AVENUE B	2017, 2014, 2009, 2004, 2000, 1999, 1994, 1993, 1988, 1986, 1983, 1982, 1980, 1975, 1971, 1968, 1962, 1956, 1953, 1948, 1944, 1940, 1935, 1930, 1926
7900 BALTIMORE AVE	2017, 2014, 2009, 2004, 2000, 1999, 1994, 1993, 1988, 1986, 1983, 1982, 1980, 1975, 1971, 1968, 1962, 1956, 1953, 1948, 1944, 1940, 1921
7900 BE OAIRE BLVD	2017, 2014, 2009, 2004, 2000, 1999, 1994, 1988, 1986, 1983, 1982, 1980, 1975, 1971, 1968, 1962, 1956, 1953, 1948, 1944, 1940, 1935, 1930, 1926, 1921
7900 BE 1AIRE BLVD	2017, 2014, 2009, 2004, 2000, 1999, 1994, 1988, 1986, 1983, 1982, 1980, 1975, 1971, 1968, 1962, 1956, 1953, 1948, 1944, 1940, 1935, 1930, 1926, 1921
7900 BE A	2017, 2014, 2009, 2004, 2000, 1999, 1994, 1993, 1988, 1986, 1982, 1980, 1975, 1971, 1968, 1962, 1956, 1953, 1948, 1944, 1940, 1935, 1930, 1926, 1921
7900 BE RAIRE BLVD	2017, 2014, 2009, 2004, 2000, 1999, 1994, 1988, 1986, 1983, 1982, 1980, 1975, 1971, 1968, 1962, 1956, 1953, 1948, 1944, 1940, 1935, 1930, 1926, 1921
7900 CA MTIDGE	2017, 2014, 2009, 2004, 2000, 1999, 1994, 1988, 1986, 1983, 1982, 1980, 1975, 1971, 1968, 1962, 1956, 1953, 1948, 1944, 1940, 1935, 1930, 1926, 1921
7900 CA NIDGE	2017, 2014, 2009, 2004, 2000, 1999, 1994, 1988, 1986, 1983, 1982, 1980, 1975, 1971, 1968, 1962, 1956, 1953, 1948, 1944, 1940, 1935, 1930, 1926, 1921
7900 HARRISBURG BLVD	2017, 2014, 2009, 2004, 2000, 1999, 1994, 1993, 1988, 1986, 1983, 1982, 1980, 1975, 1971, 1968, 1962, 1956, 1953, 1948, 1944, 1940, 1935, 1921
7901 AVENUE B	2017, 2014, 2009, 2004, 2000, 1999, 1994, 1993, 1988, 1986, 1983, 1982, 1980, 1975, 1971, 1968, 1962, 1956, 1953, 1948, 1944, 1940, 1935, 1930, 1926
7901 AVENUE C	2017, 2014, 2009, 2000, 1999, 1994, 1993, 1988, 1983, 1982, 1980, 1968, 1926, 1921
7901 AVENUE C	2000, 1994, 1993, 1988, 1986, 1983, 1982, 1980, 1975, 1971, 1968, 1962, 1956, 1953, 1948, 1944, 1940, 1935, 1930, 1926, 1921
7901 AVENUE C ST	2017, 2014, 2009, 2004, 1999, 1994, 1993, 1988, 1986, 1983, 1982, 1975, 1971, 1962, 1956, 1953, 1948, 1944, 1940, 1935, 1930, 1926, 1921
7901 C	2017, 2014, 2009, 2004, 2000, 1999, 1994, 1988, 1986, 1983, 1982, 1980, 1975, 1971, 1968, 1962, 1956, 1953, 1948, 1944, 1940, 1935, 1930, 1921
7901 C AVE	2017, 2014, 2009, 2004, 2000, 1999, 1993, 1988, 1986, 1983, 1982, 1980, 1975, 1971, 1968, 1962, 1956, 1953, 1948, 1944, 1940, 1935, 1930, 1926, 1921
7901 CAPITOL AVE	2017, 2014, 2009, 2004, 2000, 1999, 1994, 1993, 1988, 1986, 1983, 1982, 1980, 1975, 1971, 1968, 1962, 1956, 1953, 1948, 1935, 1930, 1926, 1921
7901 HARRISBURG BLVD	2017, 2014, 2009, 2004, 2000, 1999, 1994, 1993, 1988, 1983, 1982, 1971, 1948, 1944

## FINDINGS

<b><u>Address Researched</u></b>	<b><u>Address Not Identified in Research Source</u></b>
7901 HARRISBURG BLVD	2017, 2014, 2009, 2004, 2000, 1999, 1993, 1988, 1986, 1983, 1982, 1980, 1975, 1971, 1968, 1962, 1956, 1953, 1948, 1944, 1940, 1935, 1930, 1926, 1921
7902 AVENUE B	2004, 2000, 1999, 1994, 1993, 1988, 1986, 1983, 1982, 1980, 1975, 1971, 1968, 1962, 1956, 1953, 1948, 1944, 1940, 1935, 1930, 1926, 1921
7902 AVENUE B	2017, 2014, 2009, 2004, 2000, 1999, 1994, 1993, 1988, 1986, 1983, 1982, 1980, 1968, 1926, 1921
7902 AVENUE B ST	2017, 2014, 2009, 2004, 2000, 1999, 1994, 1993, 1988, 1986, 1983, 1982, 1975, 1971, 1962, 1956, 1953, 1948, 1944, 1940, 1935, 1930, 1926, 1921
7902 AVENUE C	2017, 2014, 2009, 2000, 1999, 1994, 1993, 1988, 1986, 1983, 1982, 1980, 1975, 1971, 1968, 1962, 1956, 1953, 1948, 1944, 1940, 1935, 1930, 1926, 1921
7902 AVENUE C	2004, 2000, 1994, 1993, 1988, 1986, 1983, 1982, 1980, 1975, 1971, 1968, 1962, 1956, 1953, 1948, 1944, 1940, 1935, 1930, 1926, 1921
7902 AVENUE C ST	2017, 2014, 2009, 2004, 1999, 1994, 1993, 1988, 1986, 1983, 1982, 1980, 1975, 1971, 1968, 1962, 1956, 1953, 1948, 1944, 1940, 1935, 1930, 1926, 1921
7902 B	2017, 2014, 2009, 2004, 2000, 1999, 1994, 1993, 1988, 1986, 1983, 1982, 1980, 1975, 1971, 1968, 1962, 1956, 1953, 1948, 1944, 1940, 1935, 1930, 1921
7902 BALTIMORE AVE	2017, 2014, 2009, 2004, 2000, 1999, 1994, 1993, 1988, 1983, 1982, 1940, 1935, 1930, 1926, 1921
7902 BALTIMORE ST	2017, 2014, 2009, 2004, 1999, 1994, 1993, 1988, 1986, 1983, 1982, 1980, 1975, 1971, 1968, 1962, 1956, 1953, 1948, 1944, 1940, 1935, 1930, 1926, 1921
7902 BALTIMORE ST	2004, 2000, 1999, 1993, 1988, 1986, 1983, 1982, 1980, 1975, 1971, 1968, 1962, 1956, 1953, 1948, 1944, 1940, 1935, 1930, 1926, 1921
7902 HARRISBURG BLVD	2017, 2014, 2009, 2004, 2000, 1999, 1994, 1993, 1988, 1986, 1983, 1982, 1980, 1975, 1971, 1968, 1962, 1956, 1953, 1948, 1944, 1940, 1935, 1930, 1926, 1921
7903 BE OE PARK DR	2017, 2014, 2009, 2004, 2000, 1999, 1994, 1988, 1986, 1983, 1982, 1980, 1975, 1971, 1968, 1962, 1956, 1953, 1948, 1944, 1940, 1935, 1930, 1926, 1921
7904 AVENUE B	2017, 2014, 2009, 2000, 1999, 1994, 1993, 1988, 1983, 1982, 1980, 1968, 1926, 1921
7904 AVENUE B	2000, 1994, 1993, 1988, 1986, 1983, 1982, 1980, 1975, 1971, 1968, 1962, 1956, 1953, 1948, 1944, 1940, 1935, 1930, 1926, 1921
7904 AVENUE B ST	2017, 2014, 2009, 2004, 1999, 1994, 1993, 1988, 1986, 1983, 1982, 1975, 1971, 1962, 1956, 1953, 1948, 1944, 1940, 1935, 1930, 1926, 1921
7904 B	2017, 2014, 2009, 2004, 2000, 1999, 1994, 1993, 1988, 1986, 1983, 1982, 1980, 1975, 1971, 1968, 1962, 1956, 1953, 1948, 1944, 1940, 1935, 1930, 1921
7905 CAPITOL AVE	2017, 2014, 2009, 2004, 2000, 1999, 1994, 1993, 1988, 1983, 1982, 1926, 1921
7905 CAPITOL ST	2017, 2014, 2009, 2004, 1999, 1994, 1993, 1988, 1986, 1983, 1982, 1980, 1975, 1971, 1968, 1962, 1956, 1953, 1948, 1944, 1940, 1935, 1930, 1926, 1921
7905 CAPITOL ST	2000, 1994, 1993, 1988, 1986, 1983, 1982, 1980, 1975, 1971, 1968, 1962, 1956, 1953, 1948, 1944, 1940, 1935, 1930, 1926, 1921
7905 HARRISBURG BLVD	2017, 2014, 2009, 2004, 2000, 1999, 1994, 1993, 1988, 1986, 1983, 1982, 1980, 1975, 1971, 1962, 1956, 1953, 1948, 1944, 1940, 1935, 1930, 1926, 1921
7906 AVENUE B	2017, 2014, 2009, 2004, 2000, 1999, 1994, 1993, 1988, 1986, 1983, 1982, 1980, 1975, 1971, 1968, 1962, 1956, 1953, 1948, 1944, 1940, 1935, 1930, 1926
7906 AVENUE C	2017, 2014, 2009, 2000, 1999, 1994, 1993, 1988, 1986, 1983, 1982, 1980, 1975, 1971, 1968, 1962, 1956, 1953, 1948, 1944, 1940, 1935, 1930, 1926, 1921
7906 AVENUE C	2000, 1994, 1993, 1988, 1986, 1983, 1982, 1980, 1975, 1971, 1968, 1962, 1956, 1953, 1948, 1944, 1940, 1935, 1930, 1926, 1921

## FINDINGS

<b><u>Address Researched</u></b>	<b><u>Address Not Identified in Research Source</u></b>
7906 AVENUE C ST	2017, 2014, 2009, 2004, 1999, 1994, 1993, 1988, 1986, 1983, 1982, 1980, 1975, 1971, 1968, 1962, 1956, 1953, 1948, 1944, 1940, 1935, 1930, 1926, 1921
7906 BALTIMORE AVE	2017, 2014, 2009, 2004, 2000, 1999, 1994, 1993, 1988, 1983, 1982, 1921
7906 BALTIMORE ST	2017, 2014, 2009, 2004, 1999, 1994, 1988, 1986, 1983, 1982, 1980, 1975, 1971, 1968, 1962, 1956, 1953, 1948, 1944, 1940, 1935, 1930, 1926, 1921
7906 BALTIMORE ST	2000, 1993, 1988, 1986, 1983, 1982, 1980, 1975, 1971, 1968, 1962, 1956, 1953, 1948, 1944, 1940, 1935, 1930, 1926, 1921
7906 BE UFORT	2017, 2014, 2009, 2004, 2000, 1999, 1994, 1988, 1986, 1983, 1982, 1980, 1975, 1971, 1968, 1962, 1956, 1953, 1948, 1944, 1940, 1935, 1930, 1926, 1921
7906 BO	2017, 2014, 2009, 2004, 2000, 1999, 1994, 1993, 1988, 1986, 1983, 1982, 1980, 1975, 1971, 1968, 1956, 1953, 1948, 1944, 1940, 1935, 1930, 1926, 1921
7906 HAHRSBURG BLVD	2017, 2014, 2009, 2004, 2000, 1999, 1994, 1993, 1988, 1986, 1983, 1982, 1980, 1975, 1968, 1962, 1956, 1953, 1948, 1944, 1940, 1935, 1930, 1926, 1921
7906 HARRISBURG BLVD	2017, 2014, 2009, 2004, 1999, 1994, 1993, 1988, 1983, 1982, 1971, 1944, 1921
7906 HARRISBURG BLVD	2000, 1999, 1994, 1993, 1988, 1986, 1983, 1982, 1980, 1975, 1971, 1968, 1962, 1956, 1953, 1948, 1944, 1940, 1935, 1930, 1926, 1921
7907 BE 1FORT	2017, 2014, 2009, 2004, 2000, 1999, 1994, 1988, 1986, 1983, 1982, 1980, 1975, 1971, 1968, 1962, 1956, 1953, 1948, 1944, 1940, 1935, 1930, 1926, 1921
7907 BE HAIRE BLVD	2017, 2014, 2009, 2004, 2000, 1999, 1994, 1988, 1986, 1983, 1982, 1980, 1975, 1971, 1968, 1962, 1956, 1953, 1948, 1944, 1940, 1935, 1930, 1926, 1921
7907 BO	2017, 2014, 2009, 2004, 2000, 1999, 1994, 1993, 1988, 1986, 1983, 1982, 1980, 1975, 1971, 1968, 1956, 1953, 1948, 1944, 1940, 1935, 1930, 1926, 1921
7907 CAPITOL AVE	2017, 2014, 2009, 2004, 2000, 1999, 1994, 1993, 1988, 1983, 1982, 1926, 1921
7907 CAPITOL ST	2017, 2014, 2009, 1999, 1994, 1988, 1986, 1983, 1982, 1980, 1975, 1971, 1968, 1962, 1956, 1953, 1948, 1944, 1940, 1935, 1930, 1926, 1921
7907 HARRISBURG BLVD	2017, 2014, 2009, 2004, 2000, 1999, 1994, 1993, 1988, 1986, 1983, 1982, 1980, 1975, 1971, 1968, 1962, 1956, 1953, 1948, 1944, 1930, 1926, 1921
7908 AVENUE B	2017, 2014, 2009, 2004, 2000, 1999, 1994, 1993, 1988, 1986, 1983, 1982, 1980, 1975, 1971, 1968, 1962, 1956, 1953, 1948, 1944, 1940, 1935, 1930, 1926
7908 HAHRSBURG BLVD	2017, 2014, 2009, 2004, 2000, 1999, 1994, 1993, 1988, 1986, 1983, 1982, 1980, 1975, 1968, 1962, 1956, 1953, 1948, 1944, 1940, 1935, 1930, 1926, 1921
7908 HARRISBURG	2017, 2014, 2009, 2004, 2000, 1999, 1994, 1988, 1986, 1983, 1982, 1980, 1975, 1971, 1968, 1962, 1956, 1953, 1948, 1944, 1940, 1935, 1930, 1926, 1921
7908 HARRISBURG BLVD	2017, 2014, 2009, 2004, 2000, 1999, 1994, 1993, 1988, 1983, 1982, 1971, 1921
7908 HARRISBURG BLVD	2017, 2014, 2009, 2000, 1993, 1988, 1986, 1983, 1982, 1980, 1975, 1971, 1968, 1962, 1956, 1953, 1948, 1944, 1940, 1935, 1930, 1926, 1921
7909 AVENUE C	2017, 2014, 2009, 2000, 1999, 1994, 1993, 1988, 1983, 1982, 1980, 1968, 1944, 1940, 1935, 1926, 1921
7909 AVENUE C	2000, 1994, 1993, 1988, 1986, 1983, 1982, 1980, 1975, 1971, 1968, 1962, 1956, 1953, 1948, 1944, 1940, 1935, 1930, 1926, 1921
7909 AVENUE C ST	2017, 2014, 2009, 2004, 1999, 1994, 1993, 1988, 1986, 1983, 1982, 1980, 1975, 1971, 1962, 1956, 1953, 1948, 1944, 1940, 1935, 1930, 1926, 1921
7909 C AVE	2017, 2014, 2009, 2004, 2000, 1999, 1993, 1988, 1986, 1983, 1982, 1980, 1975, 1971, 1968, 1962, 1956, 1953, 1948, 1944, 1940, 1935, 1930, 1926, 1921
7909 HARRISBURG BLVD	2017, 2014, 2009, 2004, 2000, 1999, 1994, 1993, 1988, 1986, 1983, 1982, 1980, 1975, 1971, 1968, 1962, 1956, 1953, 1921

## FINDINGS

<b><u>Address Researched</u></b>	<b><u>Address Not Identified in Research Source</u></b>
7910 AVENUE B	2017, 2014, 2009, 2004, 2000, 1999, 1994, 1993, 1988, 1983, 1982, 1980, 1968, 1926, 1921
7910 AVENUE B	2017, 2014, 2009, 2000, 1994, 1993, 1988, 1986, 1983, 1982, 1980, 1975, 1971, 1968, 1962, 1956, 1953, 1948, 1944, 1940, 1935, 1930, 1926, 1921
7910 AVENUE B ST	2017, 2014, 2009, 2004, 1999, 1994, 1993, 1988, 1986, 1983, 1982, 1975, 1971, 1962, 1956, 1953, 1948, 1944, 1940, 1935, 1930, 1926, 1921
7910 AVENUE C	2017, 2014, 2009, 2000, 1999, 1994, 1993, 1988, 1986, 1983, 1982, 1980, 1975, 1971, 1968, 1962, 1956, 1953, 1948, 1944, 1940, 1935, 1930, 1926, 1921
7910 AVENUE C	2000, 1994, 1993, 1988, 1986, 1983, 1982, 1980, 1975, 1971, 1968, 1962, 1956, 1953, 1948, 1944, 1940, 1935, 1930, 1926, 1921
7910 AVENUE C ST	2017, 2014, 2009, 2004, 1999, 1994, 1993, 1988, 1986, 1983, 1982, 1980, 1975, 1971, 1968, 1962, 1956, 1953, 1948, 1944, 1940, 1935, 1930, 1926, 1921
7910 B	2017, 2014, 2009, 2004, 2000, 1999, 1994, 1993, 1988, 1986, 1983, 1982, 1980, 1975, 1971, 1968, 1962, 1956, 1953, 1948, 1944, 1940, 1935, 1930, 1921
7910 BE OAIRE BLVD	2017, 2014, 2009, 2004, 2000, 1999, 1994, 1988, 1986, 1983, 1982, 1980, 1975, 1971, 1968, 1962, 1956, 1953, 1948, 1944, 1940, 1935, 1930, 1926, 1921
7910 BO	2017, 2014, 2009, 2004, 2000, 1999, 1994, 1993, 1988, 1986, 1983, 1982, 1980, 1975, 1971, 1968, 1956, 1953, 1948, 1944, 1940, 1935, 1930, 1926, 1921
7910 HAHRSBURG BLVD	2017, 2014, 2009, 2004, 2000, 1999, 1994, 1993, 1988, 1986, 1983, 1982, 1980, 1975, 1968, 1962, 1956, 1953, 1948, 1944, 1940, 1935, 1930, 1926, 1921
7910 HARRISBURG BLVD	2017, 2014, 2009, 1999, 1994, 1993, 1988, 1983, 1982, 1971
7910 HARRISBURG BLVD	2017, 2014, 2009, 2000, 1994, 1993, 1988, 1986, 1983, 1982, 1980, 1975, 1971, 1968, 1962, 1956, 1953, 1948, 1944, 1940, 1935, 1930, 1926, 1921
7911 AVENUE C	2017, 2014, 2009, 2000, 1999, 1994, 1993, 1988, 1983, 1982, 1980, 1968, 1944, 1940, 1935, 1930, 1926, 1921
7911 AVENUE C	2000, 1994, 1993, 1988, 1986, 1983, 1982, 1980, 1975, 1971, 1968, 1962, 1956, 1953, 1948, 1944, 1940, 1935, 1930, 1926, 1921
7911 AVENUE C ST	2017, 2014, 2009, 2004, 1999, 1994, 1993, 1988, 1986, 1983, 1982, 1975, 1971, 1962, 1956, 1953, 1948, 1944, 1940, 1935, 1930, 1926, 1921
7911 BALTIMORE AVE	2017, 2014, 2009, 2004, 2000, 1999, 1994, 1993, 1988, 1983, 1982, 1962, 1956, 1953, 1948, 1944, 1940, 1935, 1930, 1926, 1921
7911 BALTIMORE ST	2017, 2014, 2009, 2000, 1999, 1994, 1993, 1988, 1986, 1983, 1982, 1980, 1975, 1971, 1968, 1962, 1956, 1953, 1948, 1944, 1940, 1935, 1930, 1926, 1921
7911 BALTIMORE ST	2000, 1999, 1994, 1993, 1988, 1986, 1983, 1982, 1980, 1975, 1971, 1968, 1962, 1956, 1953, 1948, 1944, 1940, 1935, 1930, 1926, 1921
7911 BO	2017, 2014, 2009, 2004, 2000, 1999, 1994, 1993, 1988, 1986, 1983, 1982, 1980, 1975, 1971, 1968, 1956, 1953, 1948, 1944, 1940, 1935, 1930, 1926, 1921
7911 C	2017, 2014, 2009, 2004, 2000, 1999, 1994, 1988, 1986, 1983, 1982, 1980, 1975, 1971, 1968, 1962, 1956, 1953, 1948, 1944, 1940, 1935, 1930, 1926, 1921
7911 C AVE	2017, 2014, 2009, 2004, 2000, 1999, 1993, 1988, 1986, 1983, 1982, 1980, 1975, 1971, 1968, 1962, 1956, 1953, 1948, 1944, 1940, 1935, 1930, 1926, 1921
7911 HAHRSBURG BLVD	2017, 2014, 2009, 2004, 2000, 1999, 1994, 1993, 1988, 1986, 1983, 1982, 1980, 1975, 1968, 1962, 1956, 1953, 1948, 1944, 1940, 1935, 1930, 1926, 1921
7911 HARRISBURG BLVD	2017, 2014, 2009, 1999, 1994, 1993, 1988, 1983, 1982, 1971, 1953, 1948, 1944, 1940, 1935, 1930, 1926, 1921
7911 HARRISBURG BLVD	2017, 2014, 2000, 1993, 1988, 1986, 1983, 1982, 1980, 1975, 1971, 1968, 1962, 1956, 1953, 1948, 1944, 1940, 1935, 1930, 1926, 1921

## FINDINGS

<b><u>Address Researched</u></b>	<b><u>Address Not Identified in Research Source</u></b>
7912 AVENUE B	2017, 2014, 2009, 2004, 2000, 1999, 1994, 1993, 1988, 1986, 1983, 1982, 1980, 1975, 1971, 1968, 1962, 1926, 1921
7912 B	2017, 2014, 2009, 2004, 2000, 1999, 1994, 1993, 1988, 1986, 1983, 1982, 1980, 1975, 1971, 1968, 1962, 1956, 1953, 1948, 1944, 1940, 1935, 1930, 1921
7912 B ETAIRE BLVD	2017, 2014, 2009, 2004, 2000, 1999, 1994, 1988, 1986, 1983, 1982, 1980, 1975, 1971, 1968, 1962, 1956, 1953, 1948, 1944, 1940, 1935, 1930, 1926, 1921
7912 BALTIMORE AVE	2017, 2014, 2009, 2004, 2000, 1999, 1994, 1993, 1988, 1983, 1982, 1971, 1968, 1962, 1956, 1953, 1948, 1944, 1940, 1935, 1930, 1926, 1921
7912 BALTIMORE ST	2017, 2014, 2009, 1999, 1994, 1993, 1988, 1986, 1983, 1982, 1980, 1975, 1971, 1968, 1962, 1956, 1953, 1948, 1944, 1940, 1935, 1930, 1926, 1921
7912 BALTIMORE ST	2000, 1994, 1993, 1988, 1986, 1983, 1982, 1980, 1975, 1971, 1968, 1962, 1956, 1953, 1948, 1944, 1940, 1935, 1930, 1926, 1921
7912 BE BAIREGLVD	2017, 2014, 2009, 2004, 2000, 1999, 1994, 1988, 1986, 1983, 1982, 1980, 1975, 1971, 1968, 1962, 1956, 1953, 1948, 1944, 1940, 1935, 1930, 1926, 1921
7912 HARRISBURG BLVD	2017, 2014, 2009, 2004, 2000, 1999, 1994, 1993, 1988, 1986, 1983, 1982, 1980, 1975, 1971, 1968, 1962, 1956, 1953, 1948, 1944, 1935, 1930, 1926, 1921
7913 AVENUE B	2017, 2014, 2009, 2000, 1999, 1994, 1993, 1988, 1986, 1983, 1982, 1980, 1975, 1971, 1968, 1962, 1956, 1953, 1948, 1944, 1940, 1935, 1930, 1926, 1921
7913 AVENUE B	2000, 1994, 1993, 1988, 1986, 1983, 1982, 1980, 1975, 1971, 1968, 1962, 1956, 1953, 1948, 1944, 1940, 1935, 1930, 1926, 1921
7913 AVENUE B ST	2017, 2014, 2009, 2004, 1999, 1994, 1993, 1988, 1986, 1983, 1982, 1980, 1975, 1971, 1968, 1962, 1956, 1953, 1948, 1944, 1940, 1935, 1930, 1926, 1921
7913 AVENUE C	2017, 2014, 2009, 2004, 2000, 1994, 1993, 1988, 1986, 1983, 1982, 1980, 1975, 1971, 1968, 1962, 1956, 1953, 1948, 1944, 1940, 1935, 1930, 1926, 1921
7913 BALTIMORE AVE	2017, 2014, 2009, 2004, 2000, 1999, 1994, 1993, 1988, 1986, 1983, 1982, 1980, 1975, 1971, 1968, 1962, 1956, 1953, 1948, 1944, 1940, 1935, 1930, 1921
7913 HARRISBURG BLVD	2017, 2014, 2009, 2004, 2000, 1999, 1994, 1993, 1988, 1986, 1983, 1982, 1980, 1975, 1971, 1968, 1962, 1956, 1953, 1948, 1944, 1930, 1926, 1921
7914 BALTIMORE AVE	2017, 2014, 2009, 2004, 2000, 1999, 1994, 1993, 1988, 1983, 1982, 1921
7914 BALTIMORE ST	2017, 2014, 2009, 2004, 1999, 1994, 1993, 1988, 1986, 1983, 1982, 1980, 1975, 1971, 1968, 1962, 1956, 1953, 1948, 1944, 1940, 1935, 1930, 1926, 1921
7914 HARRISBURG BLVD	2017, 2014, 2009, 2004, 2000, 1999, 1994, 1993, 1988, 1986, 1983, 1982, 1980, 1975, 1971, 1968, 1921
7915 BALTIMORE AVE	2017, 2014, 2009, 2004, 2000, 1999, 1994, 1993, 1988, 1986, 1983, 1982, 1980, 1975, 1971, 1968, 1962, 1956, 1953, 1948, 1944, 1940, 1935, 1930, 1926
7915 BO	2017, 2014, 2009, 2004, 2000, 1999, 1994, 1993, 1988, 1986, 1983, 1982, 1980, 1975, 1971, 1968, 1956, 1953, 1948, 1944, 1940, 1935, 1930, 1926, 1921
7915 HARRISBURG BLVD	2017, 2014, 2009, 2004, 2000, 1999, 1994, 1993, 1988, 1986, 1983, 1982, 1980, 1975, 1968, 1962, 1956, 1953, 1948, 1944, 1940, 1935, 1930, 1926, 1921
7915 HARRISBURG BLVD	2017, 2014, 2009, 2004, 1999, 1994, 1993, 1988, 1983, 1982, 1980, 1971, 1956, 1953, 1948, 1944, 1940, 1935, 1930, 1926, 1921
7915 HARRISBURG BLVD	2017, 2014, 2009, 2000, 1999, 1994, 1993, 1988, 1986, 1983, 1982, 1980, 1975, 1971, 1968, 1962, 1956, 1953, 1948, 1944, 1940, 1935, 1930, 1926, 1921
7916 BALTIMORE AVE	2017, 2014, 2009, 2004, 2000, 1999, 1994, 1993, 1988, 1983, 1982, 1948, 1944, 1940, 1935, 1930, 1926, 1921
7916 BALTIMORE ST	2017, 2014, 2009, 1999, 1994, 1988, 1986, 1983, 1982, 1980, 1975, 1971, 1968, 1962, 1956, 1953, 1948, 1944, 1940, 1935, 1930, 1926, 1921

## FINDINGS

<b><u>Address Researched</u></b>	<b><u>Address Not Identified in Research Source</u></b>
7916 BALTIMORE ST	2000, 1993, 1988, 1986, 1983, 1982, 1980, 1975, 1971, 1968, 1962, 1956, 1953, 1948, 1944, 1940, 1935, 1930, 1926, 1921
7916 HARRISBURG BLVD	2017, 2014, 2009, 2004, 1999, 1994, 1993, 1988, 1983, 1982, 1971, 1962, 1956, 1953, 1948, 1944, 1940, 1935, 1930, 1926
7917 AVENUE B	2017, 2014, 2009, 2000, 1999, 1994, 1993, 1988, 1986, 1983, 1982, 1980, 1975, 1971, 1968, 1962, 1956, 1953, 1948, 1944, 1940, 1935, 1930, 1926, 1921
7917 AVENUE B	2000, 1994, 1993, 1988, 1986, 1983, 1982, 1980, 1975, 1971, 1968, 1962, 1956, 1953, 1948, 1944, 1940, 1935, 1930, 1926, 1921
7917 AVENUE B ST	2017, 2014, 2009, 2004, 1999, 1994, 1993, 1988, 1986, 1983, 1982, 1980, 1975, 1971, 1968, 1962, 1956, 1953, 1948, 1944, 1940, 1935, 1930, 1926, 1921
7917 AVENUE C	2017, 2014, 2009, 2000, 1999, 1994, 1993, 1988, 1983, 1982, 1980, 1968, 1926, 1921
7917 AVENUE C	2000, 1994, 1993, 1988, 1986, 1983, 1982, 1980, 1975, 1971, 1968, 1962, 1956, 1953, 1948, 1944, 1940, 1935, 1930, 1926, 1921
7917 AVENUE C ST	2017, 2014, 2009, 2004, 1999, 1994, 1993, 1988, 1986, 1983, 1982, 1975, 1971, 1962, 1956, 1953, 1948, 1944, 1940, 1935, 1930, 1926, 1921
7917 C	2017, 2014, 2009, 2004, 2000, 1999, 1994, 1993, 1988, 1986, 1983, 1982, 1980, 1975, 1971, 1968, 1962, 1956, 1953, 1948, 1944, 1940, 1935, 1930, 1921
7918 AVENUE B	2017, 2014, 2009, 2000, 1999, 1994, 1993, 1988, 1983, 1982, 1980, 1968, 1926, 1921
7918 AVENUE B	2017, 2014, 2000, 1994, 1993, 1988, 1986, 1983, 1982, 1980, 1975, 1971, 1968, 1962, 1956, 1953, 1948, 1944, 1940, 1935, 1930, 1926, 1921
7918 AVENUE B ST	2017, 2014, 2009, 2004, 1999, 1994, 1993, 1988, 1986, 1983, 1982, 1975, 1971, 1962, 1956, 1953, 1948, 1944, 1940, 1935, 1930, 1926, 1921
7918 AVENUE C	2017, 2014, 2009, 2000, 1999, 1994, 1993, 1988, 1986, 1983, 1982, 1980, 1975, 1971, 1968, 1962, 1956, 1953, 1948, 1944, 1940, 1935, 1930, 1926, 1921
7918 AVENUE C	2017, 2000, 1999, 1994, 1993, 1988, 1986, 1983, 1982, 1980, 1975, 1971, 1968, 1962, 1956, 1953, 1948, 1944, 1940, 1935, 1930, 1926, 1921
7918 BALTIMORE AVE	2017, 2014, 2009, 2004, 2000, 1999, 1994, 1993, 1988, 1986, 1983, 1982, 1980, 1975, 1971, 1968, 1962, 1956, 1953, 1948, 1944, 1940, 1935, 1930, 1921
7918 HARRISBURG BLVD	2017, 2014, 2009, 2004, 2000, 1999, 1994, 1993, 1988, 1986, 1983, 1982, 1980, 1975, 1968, 1962, 1956, 1953, 1948, 1944, 1940, 1935, 1930, 1926, 1921
7918 HARRISBURG BLVD	2017, 2014, 2009, 2004, 1999, 1994, 1993, 1988, 1983, 1982, 1971, 1921
7918 HARRISBURG BLVD	2017, 2014, 2009, 2004, 2000, 1993, 1988, 1986, 1983, 1982, 1980, 1975, 1971, 1968, 1962, 1956, 1953, 1948, 1944, 1940, 1935, 1930, 1926, 1921
7919 AVENUE C	2017, 2014, 2009, 2000, 1999, 1994, 1993, 1988, 1983, 1982, 1980, 1968, 1926, 1921
7919 AVENUE C	2017, 2000, 1994, 1993, 1988, 1986, 1983, 1982, 1980, 1975, 1971, 1968, 1962, 1956, 1953, 1948, 1944, 1940, 1935, 1930, 1926, 1921
7919 AVENUE C ST	2017, 2014, 2009, 2004, 1999, 1994, 1993, 1988, 1986, 1983, 1982, 1975, 1971, 1962, 1956, 1953, 1948, 1944, 1940, 1935, 1930, 1926, 1921
7919 BALTIMORE AVE	2017, 2014, 2009, 2004, 2000, 1999, 1994, 1993, 1988, 1983, 1982, 1926, 1921
7919 BALTIMORE ST	2017, 2014, 2009, 2000, 1999, 1994, 1993, 1988, 1986, 1983, 1982, 1980, 1975, 1971, 1968, 1962, 1956, 1953, 1948, 1944, 1940, 1935, 1930, 1926, 1921
7919 BALTIMORE ST	2000, 1993, 1988, 1986, 1983, 1982, 1980, 1975, 1971, 1968, 1962, 1956, 1953, 1948, 1944, 1940, 1935, 1930, 1926, 1921
7919 BO	2017, 2014, 2009, 2004, 2000, 1999, 1994, 1993, 1988, 1986, 1983, 1982, 1980, 1975, 1971, 1968, 1956, 1953, 1948, 1944, 1940, 1935, 1930, 1926, 1921



## FINDINGS

<b><u>Address Researched</u></b>	<b><u>Address Not Identified in Research Source</u></b>
7919 C	2017, 2014, 2009, 2004, 2000, 1999, 1994, 1988, 1986, 1983, 1982, 1980, 1975, 1971, 1968, 1962, 1956, 1953, 1948, 1944, 1940, 1935, 1930, 1926, 1921
7919 C AVE	2017, 2014, 2009, 2004, 2000, 1999, 1993, 1988, 1986, 1983, 1982, 1980, 1975, 1971, 1968, 1962, 1956, 1953, 1948, 1944, 1940, 1935, 1930, 1926, 1921
7920 AVENUE B	2017, 2014, 2009, 2004, 2000, 1999, 1994, 1993, 1988, 1986, 1983, 1982, 1980, 1975, 1971, 1968, 1962, 1956, 1953, 1948, 1944, 1940, 1935, 1930, 1926
7920 BALTIMORE AVE	2017, 2014, 2009, 2004, 2000, 1999, 1994, 1993, 1988, 1986, 1983, 1982, 1980, 1975, 1971, 1968, 1962, 1956, 1953, 1948, 1944, 1940, 1935, 1930, 1926
7920 HAHRSBURG BLVD	2017, 2014, 2009, 2004, 2000, 1999, 1994, 1993, 1988, 1986, 1983, 1982, 1980, 1975, 1968, 1962, 1956, 1953, 1948, 1944, 1940, 1935, 1930, 1926, 1921
7920 HARRISBURG BLVD	2017, 2014, 2009, 1999, 1994, 1993, 1988, 1983, 1982, 1971
7920 HARRISBURG BLVD	2017, 2000, 1999, 1993, 1988, 1986, 1983, 1982, 1980, 1975, 1971, 1968, 1962, 1956, 1953, 1948, 1944, 1940, 1935, 1930, 1926, 1921
7921 AVENUE B	2017, 2014, 2009, 2000, 1999, 1994, 1993, 1988, 1986, 1983, 1982, 1980, 1975, 1971, 1968, 1962, 1956, 1953, 1948, 1944, 1940, 1935, 1930, 1926
7921 AVENUE B	2000, 1994, 1993, 1988, 1986, 1983, 1982, 1980, 1975, 1971, 1968, 1962, 1956, 1953, 1948, 1944, 1940, 1935, 1930, 1926, 1921
7921 AVENUE B ST	2017, 2014, 2009, 2004, 1999, 1994, 1993, 1988, 1986, 1983, 1982, 1980, 1975, 1971, 1968, 1962, 1956, 1953, 1948, 1944, 1940, 1935, 1930, 1926, 1921
7921 AVENUE C	2017, 2014, 2009, 2004, 2000, 1999, 1994, 1993, 1988, 1983, 1982, 1980, 1968, 1926, 1921
7921 AVENUE C	2017, 2004, 2000, 1994, 1993, 1988, 1986, 1983, 1982, 1980, 1975, 1971, 1968, 1962, 1956, 1953, 1948, 1944, 1940, 1935, 1930, 1926, 1921
7921 AVENUE C ST	2017, 2014, 2009, 2004, 1999, 1994, 1993, 1988, 1986, 1983, 1982, 1975, 1971, 1962, 1956, 1953, 1948, 1944, 1940, 1935, 1930, 1926, 1921
7921 B	2017, 2014, 2009, 2004, 2000, 1999, 1994, 1993, 1988, 1986, 1983, 1982, 1980, 1975, 1971, 1968, 1962, 1956, 1953, 1948, 1944, 1940, 1935, 1930, 1921
7921 HARRISBURG BLVD	2017, 2014, 2009, 2004, 2000, 1999, 1994, 1993, 1988, 1986, 1983, 1982, 1980, 1975, 1971, 1968, 1962, 1956, 1948, 1944, 1940, 1935, 1930, 1926, 1921
7922 AVENUE B	2017, 2014, 2009, 2000, 1999, 1994, 1993, 1988, 1983, 1982, 1980, 1968, 1926
7922 AVENUE B	2000, 1994, 1993, 1988, 1986, 1983, 1982, 1980, 1975, 1971, 1968, 1962, 1956, 1953, 1948, 1944, 1940, 1935, 1930, 1926, 1921
7922 AVENUE B ST	2017, 2014, 2009, 2004, 1999, 1994, 1993, 1988, 1986, 1983, 1982, 1975, 1971, 1962, 1956, 1953, 1948, 1944, 1940, 1935, 1930, 1926, 1921
7922 B	2017, 2014, 2009, 2004, 2000, 1999, 1994, 1988, 1986, 1983, 1982, 1980, 1975, 1971, 1968, 1962, 1956, 1953, 1948, 1944, 1940, 1935, 1930, 1921
7922 B AVE	2017, 2014, 2009, 2004, 2000, 1999, 1993, 1988, 1986, 1983, 1982, 1980, 1975, 1971, 1968, 1962, 1956, 1953, 1948, 1944, 1940, 1935, 1930, 1926, 1921
7922 B ST	2017, 2014, 2009, 2004, 2000, 1999, 1993, 1988, 1986, 1983, 1982, 1980, 1975, 1971, 1968, 1962, 1956, 1953, 1948, 1944, 1940, 1935, 1930, 1926, 1921
7922 BO	2017, 2014, 2009, 2004, 2000, 1999, 1994, 1993, 1988, 1986, 1983, 1982, 1980, 1975, 1971, 1968, 1956, 1953, 1948, 1944, 1940, 1935, 1930, 1926, 1921
7922 HARRISBURG BLVD	2017, 2014, 2009, 2004, 1999, 1994, 1993, 1988, 1983, 1982, 1971, 1944, 1926, 1921
7923 AVENUE C	2017, 2014, 2009, 2004, 2000, 1999, 1994, 1993, 1988, 1986, 1983, 1982, 1980, 1968, 1926, 1921
7923 AVENUE C ST	2017, 2014, 2009, 2004, 1999, 1994, 1993, 1988, 1986, 1983, 1982, 1975, 1971, 1962, 1956, 1953, 1948, 1944, 1940, 1935, 1930, 1926, 1921

## FINDINGS

<b><u>Address Researched</u></b>	<b><u>Address Not Identified in Research Source</u></b>
7923 B	2017, 2014, 2009, 2004, 2000, 1999, 1994, 1993, 1988, 1986, 1983, 1982, 1980, 1975, 1971, 1968, 1962, 1956, 1953, 1948, 1944, 1940, 1935, 1930, 1921
7923 BALTIMORE AVE	2017, 2014, 2009, 2004, 2000, 1999, 1994, 1993, 1988, 1983, 1982, 1921
7923 BALTIMORE ST	2017, 2014, 2009, 1999, 1994, 1988, 1986, 1983, 1982, 1980, 1975, 1971, 1968, 1962, 1956, 1953, 1948, 1944, 1940, 1935, 1930, 1926, 1921
7923 BALTIMORE ST	2000, 1993, 1988, 1986, 1983, 1982, 1980, 1975, 1971, 1968, 1962, 1956, 1953, 1948, 1944, 1940, 1935, 1930, 1926, 1921
7923 BO	2017, 2014, 2009, 2004, 2000, 1999, 1994, 1993, 1988, 1986, 1983, 1982, 1980, 1975, 1971, 1968, 1956, 1953, 1948, 1944, 1940, 1935, 1930, 1926, 1921
7923 HARRISBURG BLVD	2017, 2014, 2009, 1999, 1994, 1993, 1988, 1983, 1982, 1971, 1948, 1921
7923 HARRISBURG BLVD	2017, 2014, 2009, 2000, 1993, 1988, 1986, 1983, 1982, 1980, 1975, 1971, 1968, 1962, 1956, 1953, 1948, 1944, 1940, 1935, 1930, 1926, 1921
7924 B	2017, 2014, 2009, 2004, 2000, 1999, 1994, 1993, 1988, 1986, 1983, 1982, 1980, 1975, 1971, 1968, 1962, 1956, 1953, 1948, 1944, 1940, 1935, 1930, 1921
7924 BALTIMORE AVE	2017, 2014, 2009, 2004, 2000, 1999, 1994, 1993, 1988, 1983, 1982, 1926, 1921
7924 BALTIMORE ST	2017, 2014, 2009, 1999, 1994, 1988, 1986, 1983, 1982, 1980, 1975, 1971, 1968, 1962, 1956, 1953, 1948, 1944, 1940, 1935, 1930, 1926, 1921
7924 BALTIMORE ST	2017, 2000, 1994, 1993, 1988, 1986, 1983, 1982, 1980, 1975, 1971, 1968, 1962, 1956, 1953, 1948, 1944, 1940, 1935, 1930, 1926, 1921
7925 AVENUE B	2000, 1994, 1993, 1988, 1986, 1983, 1982, 1980, 1975, 1971, 1968, 1962, 1956, 1953, 1948, 1944, 1940, 1935, 1930, 1926, 1921
7925 AVENUE B	2017, 2014, 2009, 2000, 1999, 1994, 1993, 1988, 1986, 1983, 1982, 1980, 1975, 1971, 1968, 1962, 1956, 1953, 1948, 1944, 1940, 1935, 1930, 1926, 1921
7925 AVENUE B ST	2017, 2014, 2009, 2004, 1999, 1994, 1993, 1988, 1986, 1983, 1982, 1980, 1975, 1971, 1968, 1962, 1956, 1953, 1948, 1944, 1940, 1935, 1930, 1926, 1921
7925 BALTIMORE AVE	2017, 2014, 2009, 2004, 2000, 1999, 1994, 1993, 1988, 1983, 1982, 1921
7925 BALTIMORE ST	2017, 2014, 2009, 2000, 1999, 1994, 1993, 1988, 1986, 1983, 1982, 1980, 1975, 1971, 1968, 1962, 1956, 1953, 1948, 1944, 1940, 1935, 1930, 1926, 1921
7925 BALTIMORE ST	2000, 1994, 1993, 1988, 1986, 1983, 1982, 1980, 1975, 1971, 1968, 1962, 1956, 1953, 1948, 1944, 1940, 1935, 1930, 1926, 1921
7925 HARRISBURG BLVD	2017, 2014, 2009, 2004, 2000, 1999, 1994, 1993, 1988, 1986, 1983, 1982, 1980, 1975, 1971, 1968, 1962, 1956, 1953, 1948, 1944, 1940, 1935, 1930
7926 AVENUE B	2017, 2014, 2009, 2004, 2000, 1999, 1994, 1993, 1988, 1986, 1983, 1982, 1980, 1975, 1968, 1926
7926 AVENUE B ST	2017, 2014, 2009, 2004, 2000, 1999, 1994, 1993, 1988, 1986, 1983, 1982, 1980, 1975, 1971, 1962, 1956, 1953, 1948, 1944, 1940, 1935, 1930, 1926, 1921
7926 BALTIMORE AVE	2017, 2014, 2009, 2004, 2000, 1999, 1994, 1993, 1988, 1986, 1983, 1982, 1980, 1975, 1971, 1968, 1962, 1956, 1953, 1948, 1944, 1940, 1935, 1930, 1926
7926 BO	2017, 2014, 2009, 2004, 2000, 1999, 1994, 1993, 1988, 1986, 1983, 1982, 1980, 1975, 1971, 1968, 1956, 1953, 1948, 1944, 1940, 1935, 1930, 1926, 1921
7926 HARRISBURG BLVD	2017, 2014, 2009, 2004, 2000, 1999, 1994, 1993, 1988, 1986, 1983, 1982, 1980, 1975, 1971, 1962, 1956, 1953, 1948, 1944, 1940, 1935, 1930, 1921
7927 BALTIMORE AVE	2017, 2014, 2009, 2004, 2000, 1999, 1994, 1993, 1988, 1986, 1983, 1982, 1980, 1921
7927 BALTIMORE ST	2017, 2014, 2009, 2000, 1999, 1994, 1993, 1988, 1986, 1983, 1982, 1980, 1975, 1971, 1968, 1962, 1956, 1953, 1948, 1944, 1940, 1935, 1930, 1926, 1921

## FINDINGS

<b><u>Address Researched</u></b>	<b><u>Address Not Identified in Research Source</u></b>
7927 BALTIMORE ST	2000, 1993, 1988, 1986, 1983, 1982, 1980, 1975, 1971, 1968, 1962, 1956, 1953, 1948, 1944, 1940, 1935, 1930, 1926, 1921
7927 HARRISBURG BLVD	2017, 2014, 2009, 2004, 2000, 1999, 1994, 1993, 1988, 1986, 1983, 1982, 1980, 1975, 1971
7928 AVENUE G	2017, 2014, 2009, 2004, 2000, 1999, 1994, 1993, 1988, 1986, 1983, 1982, 1980, 1975, 1971, 1968, 1962, 1956, 1953, 1948, 1944, 1940, 1935, 1926, 1921
7928 HARRISBURG BLVD	2017, 2014, 2009, 2004, 2000, 1999, 1994, 1993, 1988, 1986, 1983, 1982, 1980, 1975, 1971, 1968, 1962, 1956, 1953, 1948, 1944, 1940, 1935, 1930, 1921
7929 AVENUE C	2017, 2014, 2009, 2004, 2000, 1999, 1994, 1993, 1988, 1986, 1983, 1982, 1980, 1975, 1971, 1968, 1962, 1956, 1948, 1944, 1940, 1935, 1930, 1926, 1921
7929 HARRISBURG BLVD	2017, 2014, 2009, 2004, 2000, 1999, 1994, 1993, 1988, 1986, 1983, 1982, 1980, 1975, 1971, 1930, 1926, 1921
7930 BALTIMORE AVE	2017, 2014, 2009, 2004, 2000, 1999, 1994, 1993, 1988, 1983, 1982, 1953, 1948, 1944, 1940, 1935, 1930, 1926, 1921
7930 BALTIMORE ST	2017, 2014, 2009, 1999, 1994, 1993, 1988, 1986, 1983, 1982, 1980, 1975, 1971, 1968, 1962, 1956, 1953, 1948, 1944, 1940, 1935, 1930, 1926, 1921
7930 BALTIMORE ST	2000, 1993, 1988, 1986, 1983, 1982, 1980, 1975, 1971, 1968, 1962, 1956, 1953, 1948, 1944, 1940, 1935, 1930, 1926, 1921
7930 HARRISBURG BLVD	2017, 2014, 2009, 2004, 2000, 1994, 1993, 1988, 1986, 1983, 1982, 1980, 1975, 1971, 1968, 1962, 1956, 1953, 1948, 1944, 1940, 1935, 1930, 1926, 1921
7931 HARRISBURG BLVD	2017, 2014, 2009, 2004, 2000, 1999, 1994, 1993, 1988, 1986, 1983, 1982, 1980, 1975, 1971, 1926, 1921
7932 BALTIMORE AVE	2017, 2014, 2009, 2004, 2000, 1999, 1994, 1993, 1988, 1983, 1982, 1921
7932 BALTIMORE ST	2017, 2014, 2009, 2000, 1999, 1994, 1993, 1988, 1986, 1983, 1982, 1980, 1975, 1971, 1968, 1962, 1956, 1953, 1948, 1944, 1940, 1935, 1930, 1926, 1921
7932 BALTIMORE ST	2000, 1994, 1993, 1988, 1986, 1983, 1982, 1980, 1975, 1971, 1968, 1962, 1956, 1953, 1948, 1944, 1940, 1935, 1930, 1926, 1921
7933 AVENUE C	2017, 2014, 2009, 2000, 1999, 1994, 1993, 1988, 1986, 1983, 1982, 1980, 1975, 1971, 1968, 1962, 1956, 1953, 1948, 1944, 1940, 1935, 1930, 1926, 1921
7933 AVENUE C	2017, 2014, 2009, 2000, 1999, 1994, 1993, 1988, 1986, 1983, 1982, 1980, 1975, 1971, 1968, 1962, 1956, 1953, 1948, 1944, 1940, 1935, 1930, 1926, 1921
7934 BALTIMORE AVE	2017, 2014, 2009, 2004, 2000, 1999, 1994, 1993, 1988, 1983, 1982, 1921
7934 BALTIMORE ST	2017, 2014, 2009, 2000, 1999, 1994, 1988, 1986, 1983, 1982, 1980, 1975, 1971, 1968, 1962, 1956, 1953, 1948, 1944, 1940, 1935, 1930, 1926, 1921
7934 BALTIMORE ST	2017, 2000, 1993, 1988, 1986, 1983, 1982, 1980, 1975, 1971, 1968, 1962, 1956, 1953, 1948, 1944, 1940, 1935, 1930, 1926, 1921
7935 BALTIMORE AVE	2017, 2014, 2009, 2004, 2000, 1999, 1994, 1993, 1988, 1986, 1983, 1982, 1921
7739 AVENUE C ST	2017, 2014, 2009, 2004, 1999, 1994, 1993, 1988, 1986, 1983, 1982, 1975, 1971, 1962, 1956, 1953, 1948, 1944, 1940, 1935, 1930, 1926, 1921
7739 HARRISBURG BLVD	2017, 2014, 2009, 2000, 1999, 1994, 1993, 1988, 1983, 1982, 1971, 1948, 1921
7739 HARRISBURG BLVD	2000, 1999, 1993, 1988, 1986, 1983, 1982, 1980, 1975, 1971, 1968, 1962, 1956, 1953, 1948, 1944, 1940, 1935, 1930, 1926, 1921
7740 AVENUE B	2017, 2014, 2009, 2004, 2000, 1999, 1994, 1993, 1988, 1986, 1983, 1982, 1980, 1975, 1968, 1926, 1921
7740 AVENUE B ST	2017, 2014, 2009, 2004, 2000, 1999, 1994, 1993, 1988, 1986, 1983, 1982, 1980, 1975, 1971, 1962, 1956, 1953, 1948, 1944, 1940, 1935, 1930, 1926, 1921

## FINDINGS

<b><u>Address Researched</u></b>	<b><u>Address Not Identified in Research Source</u></b>
7740 B	2017, 2014, 2009, 2004, 2000, 1999, 1994, 1993, 1988, 1986, 1983, 1982, 1980, 1975, 1971, 1968, 1962, 1956, 1953, 1948, 1944, 1940, 1935, 1930, 1921
7741 AVENUE C	2017, 2014, 2009, 2004, 2000, 1999, 1994, 1993, 1988, 1986, 1983, 1982, 1980, 1975, 1968, 1926, 1921
7741 AVENUE C ST	2017, 2014, 2009, 2004, 1999, 1994, 1993, 1988, 1986, 1983, 1982, 1980, 1975, 1971, 1962, 1956, 1953, 1948, 1944, 1940, 1935, 1930, 1926, 1921
7741 HARRISBURG BLVD	2017, 2014, 2009, 1999, 1994, 1993, 1988, 1983, 1982, 1971, 1930, 1926, 1921
7741 HARRISBURG BLVD	2017, 2014, 2009, 2000, 1999, 1994, 1993, 1988, 1986, 1983, 1982, 1980, 1975, 1971, 1968, 1962, 1956, 1953, 1948, 1944, 1940, 1935, 1930, 1926, 1921
7742 AVENUE C	2000, 1999, 1994, 1993, 1988, 1986, 1983, 1982, 1980, 1975, 1971, 1968, 1962, 1956, 1953, 1948, 1944, 1940, 1935, 1930, 1926, 1921
7742 AVENUE C	2017, 2014, 2009, 2000, 1999, 1994, 1993, 1988, 1986, 1983, 1982, 1980, 1975, 1971, 1968, 1962, 1956, 1953, 1948, 1944, 1940, 1935, 1930, 1926, 1921
7742 BALTIMORE AVE	2017, 2014, 2009, 2004, 2000, 1999, 1994, 1993, 1988, 1983, 1982, 1926, 1921
7742 BALTIMORE ST	2017, 2014, 2009, 1999, 1994, 1988, 1986, 1983, 1982, 1980, 1975, 1971, 1968, 1962, 1956, 1953, 1948, 1944, 1940, 1935, 1930, 1926, 1921
7742 BALTIMORE ST	2000, 1993, 1988, 1986, 1983, 1982, 1980, 1975, 1971, 1968, 1962, 1956, 1953, 1948, 1944, 1940, 1935, 1930, 1926, 1921
7742 CAPITOL AVE	2017, 2014, 2009, 2004, 2000, 1999, 1994, 1993, 1988, 1983, 1982, 1980, 1975, 1971, 1940, 1926, 1921
7742 CAPITOL ST	2017, 2014, 2009, 2004, 1999, 1994, 1993, 1988, 1986, 1983, 1982, 1980, 1975, 1971, 1968, 1962, 1956, 1953, 1948, 1944, 1940, 1935, 1930, 1926, 1921
7743 BALTIMORE AVE	2017, 2014, 2009, 2004, 2000, 1999, 1994, 1993, 1988, 1983, 1982, 1930, 1926, 1921
7743 BALTIMORE ST	2017, 2014, 2009, 1999, 1994, 1988, 1986, 1983, 1982, 1980, 1975, 1971, 1968, 1962, 1956, 1953, 1948, 1944, 1940, 1935, 1930, 1926, 1921
7743 BALTIMORE ST	2017, 2000, 1993, 1988, 1986, 1983, 1982, 1980, 1975, 1971, 1968, 1962, 1956, 1953, 1948, 1944, 1940, 1935, 1930, 1926, 1921
7743 CAPITOL AVE	2017, 2014, 2009, 2004, 2000, 1999, 1994, 1993, 1988, 1983, 1982, 1962, 1926, 1921
7743 CAPITOL ST	2017, 2014, 2009, 1999, 1994, 1988, 1986, 1983, 1982, 1980, 1975, 1971, 1968, 1962, 1956, 1953, 1948, 1944, 1940, 1935, 1930, 1926, 1921
7743 HARRISBURG BLVD	2017, 2014, 2009, 2000, 1999, 1994, 1993, 1988, 1986, 1983, 1982, 1980, 1971, 1926, 1921
7743 HARRISBURG BLVD	2017, 2014, 2009, 2000, 1999, 1994, 1993, 1988, 1986, 1983, 1982, 1980, 1975, 1971, 1968, 1962, 1956, 1953, 1948, 1944, 1940, 1935, 1930, 1926, 1921
7744 CAPITOL AVE	2017, 2014, 2009, 2004, 2000, 1999, 1994, 1993, 1988, 1983, 1982, 1926, 1921
7744 CAPITOL ST	2017, 2014, 2009, 1999, 1994, 1993, 1988, 1986, 1983, 1982, 1980, 1975, 1971, 1968, 1962, 1956, 1953, 1948, 1944, 1940, 1935, 1930, 1926, 1921
7744 HARRISBURG BLVD	2017, 2014, 2009, 2004, 2000, 1999, 1994, 1993, 1988, 1986, 1983, 1982, 1980, 1975, 1971, 1968, 1921
7745 AVENUE C	2017, 2014, 2009, 2000, 1999, 1994, 1993, 1988, 1986, 1983, 1982, 1980, 1975, 1971, 1968, 1962, 1956, 1953, 1948, 1944, 1940, 1935, 1930, 1926, 1921
7745 AVENUE C	2000, 1999, 1994, 1993, 1988, 1986, 1983, 1982, 1980, 1975, 1971, 1968, 1962, 1956, 1953, 1948, 1944, 1940, 1935, 1930, 1926, 1921
7745 CAPITOL AVE	2017, 2014, 2009, 2004, 2000, 1999, 1994, 1993, 1988, 1983, 1982, 1926, 1921

## FINDINGS

<b><u>Address Researched</u></b>	<b><u>Address Not Identified in Research Source</u></b>
7745 CAPITOL ST	2017, 2014, 2009, 1999, 1994, 1988, 1986, 1983, 1982, 1980, 1975, 1971, 1968, 1962, 1956, 1953, 1948, 1944, 1940, 1935, 1930, 1926, 1921
7745 CAPITOL ST	2017, 2000, 1993, 1988, 1986, 1983, 1982, 1980, 1975, 1971, 1968, 1962, 1956, 1953, 1948, 1944, 1940, 1935, 1930, 1926, 1921
7745 HARRISBURG BLVD	2017, 2014, 2009, 2004, 2000, 1999, 1994, 1993, 1988, 1986, 1983, 1982, 1980, 1975, 1971, 1968, 1962, 1953, 1948, 1944, 1940, 1926, 1921
7746 AVENUE C	2017, 2014, 2009, 2000, 1999, 1994, 1993, 1988, 1986, 1983, 1982, 1980, 1975, 1971, 1968, 1962, 1956, 1953, 1948, 1944, 1940, 1935, 1930, 1926, 1921
7746 AVENUE C	2000, 1994, 1993, 1988, 1986, 1983, 1982, 1980, 1975, 1971, 1968, 1962, 1956, 1953, 1948, 1944, 1940, 1935, 1930, 1926, 1921
7746 AVENUE C ST	2017, 2014, 2009, 2004, 1999, 1994, 1993, 1988, 1986, 1983, 1982, 1980, 1975, 1971, 1968, 1962, 1956, 1953, 1948, 1944, 1940, 1935, 1930, 1926, 1921
7746 BO	2017, 2014, 2009, 2004, 2000, 1999, 1994, 1993, 1988, 1986, 1983, 1982, 1980, 1975, 1971, 1968, 1956, 1953, 1948, 1944, 1940, 1935, 1930, 1926, 1921
7746 HARRISBURG BLVD	2017, 2014, 2009, 2004, 2000, 1999, 1994, 1993, 1988, 1986, 1983, 1982, 1980, 1975, 1971, 1926, 1921
7747 BALTIMORE AVE	2017, 2014, 2009, 2004, 2000, 1999, 1994, 1993, 1988, 1983, 1982, 1935, 1930, 1926, 1921
7747 BALTIMORE ST	2009, 2004, 2000, 1999, 1994, 1993, 1988, 1986, 1983, 1982, 1980, 1975, 1971, 1968, 1962, 1956, 1953, 1948, 1944, 1940, 1935, 1930, 1926, 1921
7747 HARRISBURG BLVD	2017, 2014, 2009, 2004, 2000, 1999, 1994, 1993, 1988, 1986, 1983, 1982, 1980, 1975, 1971, 1968, 1962, 1956, 1953, 1948, 1944, 1940, 1935, 1926, 1921
7748 BALTIMORE AVE	2017, 2014, 2009, 2004, 2000, 1999, 1994, 1993, 1988, 1983, 1982, 1944, 1926, 1921
7748 BALTIMORE ST	2017, 2014, 2009, 2000, 1999, 1994, 1993, 1988, 1986, 1983, 1982, 1980, 1975, 1971, 1968, 1962, 1956, 1953, 1948, 1944, 1940, 1935, 1930, 1926, 1921
7748 BALTIMORE ST	2000, 1994, 1993, 1988, 1986, 1983, 1982, 1980, 1975, 1971, 1968, 1962, 1956, 1953, 1948, 1944, 1940, 1935, 1930, 1926, 1921
7748 HARRISBURG BLVD	2004, 2000, 1993, 1988, 1986, 1983, 1982, 1980, 1975, 1971, 1968, 1962, 1956, 1953, 1948, 1944, 1940, 1935, 1930, 1926, 1921
7748 HARRISBURG BLVD	2017, 2014, 2009, 2004, 1999, 1994, 1993, 1988, 1983, 1982, 1971, 1935, 1926, 1921
7749 BALTIMORE AVE	2017, 2014, 2009, 2004, 2000, 1999, 1994, 1993, 1988, 1983, 1982, 1935, 1930, 1926, 1921
7749 BALTIMORE ST	2017, 2014, 2009, 1999, 1994, 1988, 1986, 1983, 1982, 1980, 1975, 1971, 1968, 1962, 1956, 1953, 1948, 1944, 1940, 1935, 1930, 1926, 1921
7749 BALTIMORE ST	2017, 2014, 2000, 1993, 1988, 1986, 1983, 1982, 1980, 1975, 1971, 1968, 1962, 1956, 1953, 1948, 1944, 1940, 1935, 1930, 1926, 1921
7750 AVENUE C	2017, 2000, 1994, 1993, 1988, 1986, 1983, 1982, 1980, 1975, 1971, 1968, 1962, 1956, 1953, 1948, 1944, 1940, 1935, 1930, 1926, 1921
7760 AVENUE C	2017, 2014, 2000, 1994, 1993, 1988, 1986, 1983, 1982, 1980, 1975, 1971, 1968, 1962, 1956, 1953, 1948, 1944, 1940, 1935, 1930, 1926, 1921
7760 AVENUE C	2017, 2014, 2009, 2000, 1999, 1994, 1993, 1988, 1986, 1983, 1982, 1980, 1975, 1971, 1968, 1962, 1956, 1953, 1948, 1944, 1940, 1935, 1930, 1926, 1921
7760 AVENUE C ST	2017, 2014, 2009, 2004, 1999, 1994, 1993, 1988, 1986, 1983, 1982, 1980, 1975, 1971, 1968, 1962, 1956, 1953, 1948, 1944, 1940, 1935, 1930, 1926, 1921
7773 CA BBRIDG	2017, 2014, 2009, 2004, 2000, 1999, 1994, 1988, 1986, 1983, 1982, 1980, 1975, 1971, 1968, 1962, 1956, 1953, 1948, 1944, 1940, 1935, 1930, 1926, 1921

## FINDINGS

### **Address Researched**

### **Address Not Identified in Research Source**

7777 HARRISBURG BLVD	2017, 2014, 2009, 2004, 2000, 1999, 1994, 1993, 1988, 1983, 1982, 1971, 1930, 1926, 1921
7782 BALTIMORE ST	2017, 2004, 2000, 1999, 1994, 1993, 1988, 1986, 1983, 1982, 1980, 1975, 1971, 1968, 1962, 1956, 1953, 1948, 1944, 1940, 1935, 1930, 1926, 1921
7800 AVENUE B	2017, 2014, 2009, 2004, 2000, 1999, 1994, 1993, 1988, 1986, 1983, 1982, 1980, 1975, 1971, 1968, 1962, 1956, 1953, 1948, 1944, 1940, 1935, 1930, 1926
7800 CAPITOL AVE	2017, 2014, 2009, 2004, 2000, 1999, 1994, 1993, 1988, 1983, 1982, 1980, 1930, 1926, 1921
7800 CAPITOL ST	2017, 2014, 2009, 2000, 1999, 1994, 1993, 1988, 1986, 1983, 1982, 1980, 1975, 1971, 1968, 1962, 1956, 1953, 1948, 1944, 1940, 1935, 1930, 1926, 1921
7800 CAPITOL ST	2000, 1994, 1993, 1988, 1986, 1983, 1982, 1980, 1975, 1971, 1968, 1962, 1956, 1953, 1948, 1944, 1940, 1935, 1930, 1926, 1921
7800 HARRISBURG BLVD	2017, 2014, 2009, 2004, 2000, 1999, 1994, 1993, 1988, 1986, 1983, 1982, 1980, 1975, 1971, 1968, 1962, 1956, 1953, 1948, 1944, 1940, 1935, 1930, 1926
7801 AVENUE C	2017, 2014, 2009, 2000, 1999, 1994, 1993, 1988, 1983, 1982, 1980, 1968, 1926, 1921
7801 AVENUE C	2000, 1994, 1993, 1988, 1986, 1983, 1982, 1980, 1975, 1971, 1968, 1962, 1956, 1953, 1948, 1944, 1940, 1935, 1930, 1926, 1921
7801 AVENUE C ST	2017, 2014, 2009, 2004, 1999, 1994, 1993, 1988, 1986, 1983, 1982, 1975, 1971, 1962, 1956, 1953, 1948, 1944, 1940, 1935, 1930, 1926, 1921
7801 BALTIMORE AVE	2017, 2014, 2009, 2004, 2000, 1999, 1994, 1993, 1988, 1983, 1982
7801 BALTIMORE ST	2017, 2014, 2009, 2004, 1999, 1994, 1993, 1988, 1986, 1983, 1982, 1980, 1975, 1971, 1968, 1962, 1956, 1953, 1948, 1944, 1940, 1935, 1930, 1926, 1921
7801 BALTIMORE ST	2004, 2000, 1999, 1994, 1993, 1988, 1986, 1983, 1982, 1980, 1975, 1971, 1968, 1962, 1956, 1953, 1948, 1944, 1940, 1935, 1930, 1926, 1921
7801 CAPITOL AVE	2017, 2014, 2009, 2004, 2000, 1999, 1994, 1993, 1988, 1983, 1982, 1926, 1921
7801 CAPITOL ST	2017, 2014, 2009, 1999, 1994, 1988, 1986, 1983, 1982, 1980, 1975, 1971, 1968, 1962, 1956, 1953, 1948, 1944, 1940, 1935, 1930, 1926, 1921
7801 CAPITOL ST	2000, 1993, 1988, 1986, 1983, 1982, 1980, 1975, 1971, 1968, 1962, 1956, 1953, 1948, 1944, 1940, 1935, 1930, 1926, 1921
7801 HARRISBURG BLVD	2017, 2014, 2009, 2004, 2000, 1999, 1994, 1993, 1988, 1986, 1983, 1982, 1980, 1975, 1971, 1968, 1962, 1953, 1948, 1921
7801 SHERMAN ST	2000, 1993, 1988, 1986, 1983, 1982, 1980, 1975, 1971, 1968, 1962, 1956, 1953, 1948, 1944, 1940, 1935, 1930, 1926, 1921
7802 AVENUE B	2017, 2014, 2009, 2004, 2000, 1999, 1994, 1993, 1988, 1986, 1983, 1982, 1980, 1975, 1971, 1968, 1962, 1956, 1953, 1926, 1921
7802 AVENUE C	2017, 2014, 2009, 2000, 1999, 1994, 1993, 1988, 1986, 1983, 1982, 1980, 1975, 1971, 1968, 1962, 1956, 1953, 1948, 1944, 1940, 1935, 1930, 1926, 1921
7802 AVENUE C	2000, 1994, 1993, 1988, 1986, 1983, 1982, 1980, 1975, 1971, 1968, 1962, 1956, 1953, 1948, 1944, 1940, 1935, 1930, 1926, 1921
7802 AVENUE C ST	2017, 2014, 2009, 2004, 1999, 1994, 1993, 1988, 1986, 1983, 1982, 1980, 1975, 1971, 1968, 1962, 1956, 1953, 1948, 1944, 1940, 1935, 1930, 1926, 1921
7802 AVENUE J	2017, 2014, 2009, 2004, 2000, 1999, 1994, 1993, 1988, 1986, 1983, 1982, 1980, 1975, 1971, 1968, 1962, 1956, 1953, 1948, 1944, 1940, 1935, 1930, 1921
7802 B	2017, 2014, 2009, 2004, 2000, 1999, 1994, 1993, 1988, 1986, 1983, 1982, 1980, 1975, 1971, 1968, 1962, 1956, 1953, 1948, 1944, 1940, 1935, 1930, 1921
7802 BALTIMORE AVE	2017, 2014, 2009, 2004, 2000, 1999, 1994, 1993, 1988, 1983, 1982

## FINDINGS

<b><u>Address Researched</u></b>	<b><u>Address Not Identified in Research Source</u></b>
7802 BALTIMORE ST	2017, 2014, 2009, 1999, 1994, 1993, 1988, 1986, 1983, 1982, 1980, 1975, 1971, 1968, 1962, 1956, 1953, 1948, 1944, 1940, 1935, 1930, 1926, 1921
7802 BALTIMORE ST	2000, 1993, 1988, 1986, 1983, 1982, 1980, 1975, 1971, 1968, 1962, 1956, 1953, 1948, 1944, 1940, 1935, 1930, 1926, 1921
7802 BE IE GLN	2017, 2014, 2009, 2004, 2000, 1999, 1994, 1988, 1986, 1983, 1982, 1980, 1975, 1971, 1968, 1962, 1956, 1953, 1948, 1944, 1940, 1935, 1930, 1926, 1921
7802 CAPITOL AVE	2017, 2014, 2009, 2004, 2000, 1999, 1994, 1993, 1988, 1983, 1982, 1926, 1921
7802 CAPITOL ST	2017, 2014, 2009, 1999, 1994, 1988, 1986, 1983, 1982, 1980, 1975, 1971, 1968, 1962, 1956, 1953, 1948, 1944, 1940, 1935, 1930, 1926, 1921
7802 CAPITOL ST	2000, 1993, 1988, 1986, 1983, 1982, 1980, 1975, 1971, 1968, 1962, 1956, 1953, 1948, 1944, 1940, 1935, 1930, 1926, 1921
7802 HARRISBURG BLVD	2017, 2014, 2009, 2004, 2000, 1999, 1994, 1993, 1988, 1986, 1983, 1982, 1980, 1975, 1968, 1962, 1956, 1953, 1948, 1944, 1940, 1935, 1930, 1926, 1921
7802 HARRISBURG	2017, 2014, 2009, 2004, 2000, 1999, 1994, 1988, 1986, 1983, 1982, 1980, 1975, 1971, 1968, 1962, 1956, 1953, 1948, 1944, 1940, 1935, 1930, 1926, 1921
7802 HARRISBURG BLVD	2017, 2014, 2009, 1999, 1994, 1993, 1988, 1983, 1982, 1971, 1921
7802 HARRISBURG BLVD	2017, 2014, 2009, 2000, 1993, 1988, 1986, 1983, 1982, 1980, 1975, 1971, 1968, 1962, 1956, 1953, 1948, 1944, 1940, 1935, 1930, 1926, 1921
7802 SHERMAN	2017, 2014, 2009, 2004, 2000, 1999, 1994, 1993, 1988, 1986, 1983, 1982, 1980, 1975, 1971, 1968, 1962, 1956, 1953, 1948, 1944, 1940, 1935, 1930, 1921
7803 AVENUE B	2017, 2014, 2009, 2004, 2000, 1999, 1994, 1993, 1988, 1986, 1983, 1982, 1980, 1975, 1971, 1968, 1962, 1956, 1953, 1948, 1944, 1940, 1935, 1926, 1921
7803 AVENUE C	2017, 2014, 2009, 2004, 2000, 1999, 1994, 1993, 1988, 1986, 1983, 1982, 1980, 1971, 1968, 1962, 1956, 1953, 1948, 1944, 1940, 1935, 1930, 1926, 1921
7803 BALTIMORE AVE	2017, 2014, 2009, 2004, 2000, 1999, 1994, 1993, 1988, 1986, 1983, 1982, 1980, 1975, 1971, 1968, 1962, 1956, 1953, 1948, 1944, 1940, 1935, 1930, 1926
7804 HARRISBURG BLVD	2017, 2014, 2009, 2004, 2000, 1999, 1994, 1993, 1988, 1986, 1983, 1982, 1980, 1975, 1971, 1968, 1962, 1956, 1953, 1948, 1921
7804 SHERMAN	2017, 2014, 2009, 2004, 2000, 1999, 1994, 1993, 1988, 1986, 1983, 1982, 1980, 1975, 1971, 1968, 1944, 1940, 1935, 1930, 1926, 1921
7804 SHERMAN ST	2017, 2014, 2009, 1999, 1994, 1993, 1988, 1986, 1983, 1982, 1962, 1956, 1953, 1948, 1944, 1940, 1935, 1930, 1926, 1921
7804 SHERMAN ST	2000, 1993, 1988, 1986, 1983, 1982, 1980, 1975, 1971, 1968, 1962, 1956, 1953, 1948, 1944, 1940, 1935, 1930, 1926, 1921
7805 AVENUE B	2017, 2014, 2009, 2004, 2000, 1999, 1994, 1993, 1988, 1986, 1983, 1982, 1980, 1975, 1971, 1968, 1962, 1956, 1953, 1948, 1944, 1940, 1935, 1930, 1926
7805 AVENUE C	2017, 2014, 2009, 2000, 1999, 1994, 1993, 1988, 1983, 1982, 1980, 1968, 1926
7805 AVENUE C	2000, 1994, 1993, 1988, 1986, 1983, 1982, 1980, 1975, 1971, 1968, 1962, 1956, 1953, 1948, 1944, 1940, 1935, 1930, 1926, 1921
7805 AVENUE C ST	2017, 2014, 2009, 2004, 1999, 1994, 1993, 1988, 1986, 1983, 1982, 1975, 1971, 1962, 1956, 1953, 1948, 1944, 1940, 1935, 1930, 1926, 1921
7805 BALTIMORE AVE	2017, 2014, 2009, 2004, 2000, 1999, 1994, 1993, 1988, 1983, 1982, 1921
7805 BALTIMORE ST	2017, 2014, 2009, 2004, 1999, 1994, 1988, 1986, 1983, 1982, 1980, 1975, 1971, 1968, 1962, 1956, 1953, 1948, 1944, 1940, 1935, 1930, 1926, 1921
7805 BALTIMORE ST	2017, 2004, 2000, 1994, 1993, 1988, 1986, 1983, 1982, 1980, 1975, 1971, 1968, 1962, 1956, 1953, 1948, 1944, 1940, 1935, 1930, 1926, 1921

## FINDINGS

<b><u>Address Researched</u></b>	<b><u>Address Not Identified in Research Source</u></b>
7805 C	2017, 2014, 2009, 2004, 2000, 1999, 1994, 1993, 1988, 1986, 1983, 1982, 1980, 1975, 1971, 1968, 1962, 1956, 1953, 1948, 1944, 1940, 1935, 1930, 1921
7805 SHERMAN	2017, 2014, 2009, 2004, 2000, 1999, 1994, 1993, 1988, 1986, 1983, 1982, 1980, 1975, 1971, 1968, 1921
7805 SHERMAN ST	2017, 2014, 2009, 1999, 1994, 1993, 1988, 1986, 1983, 1982, 1962, 1956, 1953, 1948, 1944, 1940, 1935, 1930, 1926, 1921
7805 SHERMAN ST	2000, 1994, 1993, 1988, 1986, 1983, 1982, 1980, 1975, 1971, 1968, 1962, 1956, 1953, 1948, 1944, 1940, 1935, 1930, 1926, 1921
7806 AVENUE C	2000, 1994, 1993, 1988, 1986, 1983, 1982, 1980, 1975, 1971, 1968, 1962, 1956, 1953, 1948, 1944, 1940, 1935, 1930, 1926, 1921
7806 AVENUE C	2017, 2014, 2009, 2000, 1999, 1994, 1993, 1988, 1986, 1983, 1982, 1980, 1975, 1971, 1968, 1962, 1956, 1953, 1948, 1944, 1940, 1935, 1930, 1926, 1921
7806 BALTIMORE AVE	2017, 2014, 2009, 2004, 2000, 1999, 1994, 1993, 1988, 1983, 1982, 1921
7806 BALTIMORE ST	2017, 2014, 2009, 1999, 1994, 1988, 1986, 1983, 1982, 1980, 1975, 1971, 1968, 1962, 1956, 1953, 1948, 1944, 1940, 1935, 1930, 1926, 1921
7806 BALTIMORE ST	2017, 2000, 1993, 1988, 1986, 1983, 1982, 1980, 1975, 1971, 1968, 1962, 1956, 1953, 1948, 1944, 1940, 1935, 1930, 1926, 1921
7806 C A One3102 Hillcrest	2017, 2014, 2009, 2004, 2000, 1999, 1994, 1993, 1988, 1986, 1983, 1980, 1975, 1971, 1968, 1962, 1956, 1953, 1948, 1944, 1940, 1935, 1930, 1926, 1921
7806 CAPITOL AVE	2017, 2014, 2009, 2004, 2000, 1999, 1994, 1993, 1988, 1983, 1982, 1926, 1921
7806 CAPITOL ST	2017, 2014, 2009, 2000, 1999, 1994, 1993, 1988, 1986, 1983, 1982, 1980, 1975, 1971, 1968, 1962, 1956, 1953, 1948, 1944, 1940, 1935, 1930, 1926, 1921
7806 CAPITOL ST	2000, 1994, 1993, 1988, 1986, 1983, 1982, 1980, 1975, 1971, 1968, 1962, 1956, 1953, 1948, 1944, 1940, 1935, 1930, 1926, 1921
7806 HARRISBURG BLVD	2017, 2014, 2009, 2004, 2000, 1994, 1993, 1988, 1986, 1983, 1982, 1980, 1975, 1971, 1968, 1962, 1956, 1953, 1948, 1944, 1940, 1935, 1930, 1926, 1921
7806 HARRISBURG BLVD	2017, 2014, 2009, 2004, 1999, 1994, 1993, 1988, 1983, 1982, 1971, 1921
7806 SHERMAN	2017, 2014, 2009, 2004, 2000, 1999, 1994, 1993, 1988, 1986, 1983, 1982, 1980, 1975, 1971, 1968, 1944, 1940, 1935, 1930, 1926, 1921
7807 BALTIMORE AVE	2017, 2014, 2009, 2004, 2000, 1999, 1994, 1993, 1988, 1983, 1982, 1921
7807 BALTIMORE ST	2017, 2014, 2009, 1999, 1994, 1993, 1988, 1986, 1983, 1982, 1980, 1975, 1971, 1968, 1962, 1956, 1953, 1948, 1944, 1940, 1935, 1930, 1926, 1921
7807 BALTIMORE ST	2017, 2000, 1999, 1994, 1993, 1988, 1986, 1983, 1982, 1980, 1975, 1971, 1968, 1962, 1956, 1953, 1948, 1944, 1940, 1935, 1930, 1926, 1921
7807 BE BERIVE	2017, 2014, 2009, 2004, 2000, 1999, 1994, 1988, 1986, 1983, 1982, 1980, 1975, 1971, 1968, 1962, 1956, 1953, 1948, 1944, 1940, 1935, 1930, 1926, 1921
7807 CAPITOL AVE	2017, 2014, 2009, 2004, 2000, 1999, 1994, 1993, 1988, 1983, 1982, 1926, 1921
7807 CAPITOL ST	2017, 2014, 2009, 1999, 1994, 1993, 1988, 1986, 1983, 1982, 1980, 1975, 1971, 1968, 1962, 1956, 1953, 1948, 1944, 1940, 1935, 1930, 1926, 1921
7807 CAPITOL ST	2000, 1994, 1993, 1988, 1986, 1983, 1982, 1980, 1975, 1971, 1968, 1962, 1956, 1953, 1948, 1944, 1940, 1935, 1930, 1926, 1921
7808 BALTIMORE AVE	2017, 2014, 2009, 2004, 2000, 1999, 1994, 1993, 1988, 1986, 1983, 1982, 1980, 1975, 1971, 1968, 1962, 1956, 1953, 1948, 1944, 1940, 1935, 1930, 1926
7809 AVENUE C	2017, 2014, 2009, 2004, 2000, 1999, 1994, 1993, 1988, 1986, 1983, 1982, 1980, 1975, 1968, 1926



## FINDINGS

<b><u>Address Researched</u></b>	<b><u>Address Not Identified in Research Source</u></b>
7809 AVENUE C ST	2017, 2014, 2009, 2004, 2000, 1999, 1994, 1993, 1988, 1986, 1983, 1982, 1980, 1975, 1971, 1962, 1956, 1953, 1948, 1944, 1940, 1935, 1930, 1926, 1921
7809 C	2017, 2014, 2009, 2004, 2000, 1999, 1994, 1993, 1988, 1986, 1983, 1982, 1980, 1975, 1971, 1968, 1962, 1956, 1953, 1948, 1944, 1940, 1935, 1930, 1921
7809 CAPITAL ST	2017, 2014, 2009, 2004, 2000, 1999, 1994, 1988, 1986, 1983, 1982, 1980, 1975, 1971, 1968, 1962, 1956, 1953, 1948, 1944, 1940, 1935, 1930, 1926, 1921
7809 CAPITOL AVE	2017, 2014, 2009, 2004, 2000, 1999, 1994, 1993, 1988, 1983, 1982, 1926, 1921
7809 CAPITOL ST	2017, 2014, 2009, 1999, 1994, 1993, 1988, 1986, 1983, 1982, 1980, 1975, 1971, 1968, 1962, 1956, 1953, 1948, 1944, 1940, 1935, 1930, 1926, 1921
7809 CAPITOL ST	2000, 1993, 1988, 1986, 1983, 1982, 1980, 1975, 1971, 1968, 1962, 1956, 1953, 1948, 1944, 1940, 1935, 1930, 1926, 1921
7809 SHERMAN	2017, 2014, 2009, 2004, 2000, 1999, 1994, 1993, 1988, 1986, 1983, 1982, 1980, 1975, 1971, 1968, 1926, 1921
7809 SHERMAN ST	2017, 2014, 2009, 1999, 1994, 1988, 1986, 1983, 1982, 1962, 1956, 1953, 1948, 1944, 1940, 1935, 1930, 1926, 1921
7809 SHERMAN ST	2000, 1994, 1993, 1988, 1986, 1983, 1982, 1980, 1975, 1971, 1968, 1962, 1956, 1953, 1948, 1944, 1940, 1935, 1930, 1926, 1921
7810 AVENUE C	2000, 1994, 1993, 1988, 1986, 1983, 1982, 1980, 1975, 1971, 1968, 1962, 1956, 1953, 1948, 1944, 1940, 1935, 1930, 1926, 1921
7810 AVENUE C	2017, 2014, 2009, 2000, 1999, 1994, 1993, 1988, 1986, 1983, 1982, 1980, 1975, 1971, 1968, 1962, 1956, 1953, 1948, 1944, 1940, 1935, 1930, 1926, 1921
7810 BALTIMORE AVE	2017, 2014, 2009, 2004, 2000, 1999, 1994, 1993, 1988, 1983, 1982, 1935, 1930, 1926, 1921
7810 BALTIMORE ST	2017, 2014, 2009, 2004, 1999, 1994, 1993, 1988, 1986, 1983, 1982, 1980, 1975, 1971, 1968, 1962, 1956, 1953, 1948, 1944, 1940, 1935, 1930, 1926, 1921
7810 BALTIMORE ST	2017, 2000, 1994, 1993, 1988, 1986, 1983, 1982, 1980, 1975, 1971, 1968, 1962, 1956, 1953, 1948, 1944, 1940, 1935, 1930, 1926, 1921
7810 CAPITOL AVE	2017, 2014, 2009, 2004, 2000, 1999, 1994, 1993, 1988, 1983, 1982, 1926, 1921
7810 CAPITOL ST	2017, 2014, 2009, 1999, 1994, 1993, 1988, 1986, 1983, 1982, 1980, 1975, 1971, 1968, 1962, 1956, 1953, 1948, 1944, 1940, 1935, 1930, 1926, 1921
7810 CAPITOL ST	2000, 1994, 1993, 1988, 1986, 1983, 1982, 1980, 1975, 1971, 1968, 1962, 1956, 1953, 1948, 1944, 1940, 1935, 1930, 1926, 1921
7810 HARRISBURG	2017, 2014, 2009, 2004, 2000, 1999, 1994, 1988, 1986, 1983, 1982, 1980, 1975, 1971, 1968, 1962, 1956, 1953, 1948, 1944, 1940, 1935, 1930, 1926, 1921
7810 HARRISBURG BLVD	2017, 2014, 2009, 1999, 1994, 1993, 1988, 1983, 1982, 1971, 1921
7810 HARRISBURG BLVD	2000, 1993, 1988, 1986, 1983, 1982, 1980, 1975, 1971, 1968, 1962, 1956, 1953, 1948, 1944, 1940, 1935, 1930, 1926, 1921
7811 AVENUE J	2017, 2014, 2009, 2004, 2000, 1999, 1994, 1993, 1988, 1986, 1983, 1982, 1980, 1975, 1971, 1968, 1962, 1956, 1953, 1948, 1944, 1940, 1935, 1930, 1921
7811 BALTIMORE AVE	2017, 2014, 2009, 2004, 2000, 1999, 1994, 1993, 1988, 1986, 1983, 1982, 1980, 1975, 1971, 1968, 1962, 1953, 1948, 1944, 1940, 1935, 1930, 1926, 1921
7811 CU 6EN	2017, 2014, 2009, 2004, 2000, 1999, 1994, 1988, 1986, 1983, 1982, 1980, 1975, 1971, 1968, 1962, 1956, 1953, 1948, 1944, 1940, 1935, 1930, 1926, 1921
7811 SHERMAN	2017, 2014, 2009, 2004, 2000, 1999, 1994, 1993, 1988, 1986, 1983, 1982, 1980, 1975, 1971, 1968, 1948, 1944, 1940, 1935, 1930, 1926, 1921
7811 SHERMAN ST	2017, 2014, 2009, 1999, 1994, 1988, 1986, 1983, 1982, 1962, 1956, 1953, 1948, 1944, 1940, 1935, 1930, 1926, 1921

## FINDINGS

<b><u>Address Researched</u></b>	<b><u>Address Not Identified in Research Source</u></b>
7811 SHERMAN ST	2000, 1994, 1993, 1988, 1986, 1983, 1982, 1980, 1975, 1971, 1968, 1962, 1956, 1953, 1948, 1944, 1940, 1935, 1930, 1926, 1921
7812 AVENUE B	2017, 2014, 2009, 2004, 2000, 1999, 1994, 1993, 1988, 1986, 1983, 1982, 1980, 1975, 1971, 1968, 1962, 1956, 1953, 1948, 1944, 1940, 1935, 1926
7812 HARRISBURG	2017, 2014, 2009, 2004, 2000, 1999, 1994, 1988, 1986, 1983, 1982, 1980, 1975, 1971, 1968, 1962, 1956, 1953, 1948, 1944, 1940, 1935, 1930, 1926, 1921
7812 HARRISBURG BLVD	2017, 2014, 2009, 1999, 1994, 1993, 1988, 1983, 1982, 1971, 1921
7812 HARRISBURG BLVD	2000, 1993, 1988, 1986, 1983, 1982, 1980, 1975, 1971, 1968, 1962, 1956, 1953, 1948, 1944, 1940, 1935, 1930, 1926, 1921
7812 SHERMAN	2017, 2014, 2009, 2004, 2000, 1999, 1994, 1993, 1988, 1986, 1983, 1982, 1980, 1975, 1971, 1968, 1921
7812 SHERMAN ST	2017, 2014, 2009, 1999, 1994, 1993, 1988, 1986, 1983, 1982, 1962, 1956, 1953, 1948, 1944, 1940, 1935, 1930, 1926, 1921
7812 SHERMAN ST	2000, 1993, 1988, 1986, 1983, 1982, 1980, 1975, 1971, 1968, 1962, 1956, 1953, 1948, 1944, 1940, 1935, 1930, 1926, 1921
7813 AVENUE C	2017, 2014, 2009, 2000, 1999, 1993, 1988, 1986, 1983, 1982, 1980, 1975, 1971, 1968, 1962, 1956, 1953, 1948, 1944, 1940, 1935, 1930, 1926, 1921
7813 AVENUE C	2017, 2014, 2009, 2000, 1999, 1994, 1993, 1988, 1983, 1982, 1980, 1971, 1968, 1962, 1956, 1953, 1948, 1944, 1940, 1935, 1930, 1926, 1921
7813 AVENUE C ST	2017, 2014, 2009, 2004, 1999, 1994, 1993, 1988, 1986, 1983, 1982, 1975, 1971, 1968, 1962, 1956, 1953, 1948, 1944, 1940, 1935, 1930, 1926, 1921
7814 AVENUE B	2017, 2014, 2009, 2004, 2000, 1999, 1994, 1993, 1988, 1986, 1983, 1982, 1980, 1975, 1971, 1968, 1962, 1956, 1926
7814 AVENUE C	2017, 2014, 2009, 2000, 1999, 1994, 1993, 1988, 1986, 1983, 1982, 1980, 1975, 1971, 1968, 1962, 1956, 1953, 1948, 1944, 1940, 1935, 1930, 1926, 1921
7814 AVENUE C	2000, 1994, 1993, 1988, 1986, 1983, 1982, 1980, 1975, 1971, 1968, 1962, 1956, 1953, 1948, 1944, 1940, 1935, 1930, 1926, 1921
7814 AVENUE C ST	2017, 2014, 2009, 2004, 1999, 1994, 1993, 1988, 1986, 1983, 1982, 1980, 1975, 1971, 1968, 1962, 1956, 1953, 1948, 1944, 1940, 1935, 1930, 1926, 1921
7814 AVENUE G	2017, 2014, 2009, 2004, 2000, 1999, 1994, 1993, 1988, 1986, 1983, 1982, 1980, 1975, 1971, 1968, 1962, 1956, 1953, 1948, 1944, 1940, 1935, 1926, 1921
7814 BALTIMORE AVE	2017, 2014, 2009, 2004, 2000, 1999, 1994, 1993, 1988, 1983, 1982
7814 BALTIMORE ST	2017, 2014, 2009, 1999, 1994, 1988, 1986, 1983, 1982, 1980, 1975, 1971, 1968, 1962, 1956, 1953, 1948, 1944, 1940, 1935, 1930, 1926, 1921
7814 BALTIMORE ST	2000, 1993, 1988, 1986, 1983, 1982, 1980, 1975, 1971, 1968, 1962, 1956, 1953, 1948, 1944, 1940, 1935, 1930, 1926, 1921
7814 BO	2017, 2014, 2009, 2004, 2000, 1999, 1994, 1993, 1988, 1986, 1983, 1982, 1980, 1975, 1971, 1968, 1956, 1953, 1948, 1944, 1940, 1935, 1930, 1926, 1921
7814 CAPITOL AVE	2017, 2014, 2009, 2004, 2000, 1999, 1994, 1993, 1988, 1983, 1982, 1940, 1926, 1921
7814 CAPITOL ST	2017, 2014, 2009, 1999, 1994, 1993, 1988, 1986, 1983, 1982, 1980, 1975, 1971, 1968, 1962, 1956, 1953, 1948, 1944, 1940, 1935, 1930, 1926, 1921
7814 CAPITOL ST	2000, 1994, 1993, 1988, 1986, 1983, 1982, 1980, 1975, 1971, 1968, 1962, 1956, 1953, 1948, 1944, 1940, 1935, 1930, 1926, 1921
7814 HARRISBURG BLVD	2017, 2014, 2009, 2004, 2000, 1999, 1994, 1993, 1988, 1986, 1983, 1982, 1980, 1975, 1968, 1962, 1956, 1953, 1948, 1944, 1940, 1935, 1930, 1926, 1921
7814 HARRISBURG BLVD	2017, 2014, 2009, 2004, 2000, 1999, 1994, 1993, 1988, 1986, 1983, 1982, 1980, 1975, 1971, 1944, 1940, 1935, 1930, 1926, 1921

## FINDINGS

### **Address Researched**

### **Address Not Identified in Research Source**

7814 SHERMAN	2017, 2014, 2009, 2004, 2000, 1999, 1994, 1993, 1988, 1986, 1983, 1982, 1980, 1975, 1971, 1968, 1921
7814 SHERMAN ST	2017, 2014, 2009, 1999, 1994, 1988, 1986, 1983, 1982, 1962, 1956, 1953, 1948, 1944, 1940, 1935, 1930, 1926, 1921
7814 SHERMAN ST	2000, 1993, 1988, 1986, 1983, 1982, 1980, 1975, 1971, 1968, 1962, 1956, 1953, 1948, 1944, 1940, 1935, 1930, 1926, 1921
7815 AVENUE B	2017, 2014, 2009, 2004, 2000, 1999, 1994, 1993, 1988, 1986, 1983, 1982, 1980, 1975, 1971, 1968, 1962, 1956, 1953, 1944, 1940, 1935, 1930, 1926, 1921
7815 AVENUE C	2017, 2014, 2009, 2004, 2000, 1999, 1994, 1993, 1988, 1986, 1983, 1982, 1980, 1975, 1971, 1968, 1962, 1926
7815 BALTIMORE AVE	2017, 2014, 2009, 2004, 2000, 1999, 1994, 1993, 1988, 1983, 1982, 1930, 1926, 1921
7815 BALTIMORE ST	2017, 2014, 2009, 1999, 1994, 1993, 1988, 1986, 1983, 1982, 1980, 1975, 1971, 1968, 1962, 1956, 1953, 1948, 1944, 1940, 1935, 1930, 1926, 1921
7815 BALTIMORE ST	2000, 1994, 1993, 1988, 1986, 1983, 1982, 1980, 1975, 1971, 1968, 1962, 1956, 1953, 1948, 1944, 1940, 1935, 1930, 1926, 1921
7815 BE 8EWOOD	2017, 2014, 2009, 2004, 2000, 1999, 1994, 1988, 1986, 1983, 1982, 1980, 1975, 1971, 1968, 1962, 1956, 1953, 1948, 1944, 1940, 1935, 1930, 1926, 1921
7815 BO	2017, 2014, 2009, 2004, 2000, 1999, 1994, 1993, 1988, 1986, 1983, 1982, 1980, 1975, 1971, 1968, 1956, 1953, 1948, 1944, 1940, 1935, 1930, 1926, 1921
7815 C	2017, 2014, 2009, 2004, 2000, 1999, 1994, 1993, 1988, 1986, 1983, 1982, 1980, 1975, 1971, 1968, 1962, 1956, 1953, 1948, 1944, 1940, 1935, 1930, 1921
7815 SHERMAN	2017, 2014, 2009, 2004, 2000, 1999, 1994, 1993, 1988, 1986, 1983, 1982, 1980, 1975, 1971, 1968, 1921
7815 SHERMAN ST	2017, 2014, 2009, 1999, 1994, 1993, 1988, 1986, 1983, 1982, 1962, 1956, 1953, 1948, 1944, 1940, 1935, 1930, 1926, 1921
7815 SHERMAN ST	2009, 2000, 1999, 1994, 1993, 1988, 1986, 1983, 1982, 1980, 1975, 1971, 1968, 1962, 1956, 1953, 1948, 1944, 1940, 1935, 1930, 1926, 1921
7816 BALTIMORE AVE	2017, 2014, 2009, 2004, 2000, 1999, 1994, 1993, 1988, 1986, 1983, 1982, 1980, 1975, 1971, 1968, 1962, 1956, 1953, 1948, 1944, 1940, 1935, 1930, 1926
7817 AVENUE B	2017, 2014, 2009, 2004, 2000, 1999, 1994, 1993, 1988, 1986, 1983, 1982, 1980, 1975, 1971, 1968, 1962, 1956, 1953, 1948, 1944, 1940, 1935, 1926, 1921
7817 BALTIMORE AVE	2017, 2014, 2009, 2004, 2000, 1999, 1994, 1993, 1988, 1986, 1983, 1982, 1980, 1975, 1971, 1968, 1962, 1956, 1953, 1948, 1944, 1940, 1935, 1930, 1926
7817 CAPITOL AVE	2017, 2014, 2009, 2004, 2000, 1999, 1994, 1993, 1988, 1983, 1982, 1926, 1921
7817 CAPITOL ST	2017, 2014, 2009, 1999, 1994, 1993, 1988, 1986, 1983, 1982, 1980, 1975, 1971, 1968, 1962, 1956, 1953, 1948, 1944, 1940, 1935, 1930, 1926, 1921
7817 CAPITOL ST	2014, 2000, 1994, 1993, 1988, 1986, 1983, 1982, 1980, 1975, 1971, 1968, 1962, 1956, 1953, 1948, 1944, 1940, 1935, 1930, 1926, 1921
7817 HARRISBURG BLVD	2017, 2014, 2000, 1993, 1988, 1986, 1983, 1982, 1980, 1975, 1971, 1968, 1962, 1956, 1953, 1948, 1944, 1940, 1935, 1930, 1926, 1921
7817 HARRISBURG BLVD	2017, 2014, 2009, 1999, 1994, 1993, 1988, 1983, 1982, 1971, 1935, 1930, 1926, 1921
7817 SHERMAN	2017, 2014, 2009, 2004, 2000, 1999, 1994, 1993, 1988, 1986, 1983, 1982, 1980, 1975, 1971, 1968, 1921
7817 SHERMAN ST	2017, 2014, 2009, 1999, 1994, 1988, 1986, 1983, 1982, 1962, 1956, 1953, 1948, 1944, 1940, 1935, 1930, 1926, 1921

## FINDINGS

<b><u>Address Researched</u></b>	<b><u>Address Not Identified in Research Source</u></b>
7817 SHERMAN ST	2017, 2000, 1994, 1993, 1988, 1986, 1983, 1982, 1980, 1975, 1971, 1968, 1962, 1956, 1953, 1948, 1944, 1940, 1935, 1930, 1926, 1921
7818 AVENUE B	2017, 2014, 2009, 2004, 2000, 1999, 1994, 1993, 1988, 1986, 1983, 1982, 1980, 1975, 1971, 1968, 1948, 1926, 1921
7818 AVENUE C	2017, 2014, 2009, 2000, 1999, 1994, 1993, 1988, 1986, 1983, 1982, 1980, 1975, 1971, 1968, 1962, 1956, 1953, 1948, 1944, 1940, 1935, 1930, 1926, 1921
7818 AVENUE C	2000, 1994, 1993, 1988, 1986, 1983, 1982, 1980, 1975, 1971, 1968, 1962, 1956, 1953, 1948, 1944, 1940, 1935, 1930, 1926, 1921
7818 AVENUE C ST	2017, 2014, 2009, 2004, 1999, 1994, 1993, 1988, 1986, 1983, 1982, 1980, 1975, 1971, 1968, 1962, 1956, 1953, 1948, 1944, 1940, 1935, 1930, 1926, 1921
7818 B	2017, 2014, 2009, 2004, 2000, 1999, 1994, 1993, 1988, 1986, 1983, 1982, 1980, 1975, 1971, 1968, 1962, 1956, 1953, 1948, 1944, 1940, 1935, 1930, 1921
7818 BALTIMORE AVE	2017, 2014, 2009, 2004, 2000, 1999, 1994, 1993, 1988, 1983, 1982, 1921
7818 BALTIMORE ST	2017, 2014, 2009, 1999, 1994, 1988, 1986, 1983, 1982, 1980, 1975, 1971, 1968, 1962, 1956, 1953, 1948, 1944, 1940, 1935, 1930, 1926, 1921
7818 BALTIMORE ST	2000, 1993, 1988, 1986, 1983, 1982, 1980, 1975, 1971, 1968, 1962, 1956, 1953, 1948, 1944, 1940, 1935, 1930, 1926, 1921
7818 SHERMAN	2017, 2014, 2009, 2004, 2000, 1999, 1994, 1993, 1988, 1986, 1983, 1982, 1980, 1975, 1971, 1968, 1921
7818 SHERMAN ST	2017, 2014, 2009, 1999, 1994, 1988, 1986, 1983, 1982, 1962, 1956, 1953, 1948, 1944, 1940, 1935, 1930, 1926, 1921
7818 SHERMAN ST	2000, 1993, 1988, 1986, 1983, 1982, 1980, 1975, 1971, 1968, 1962, 1956, 1953, 1948, 1944, 1940, 1935, 1930, 1926, 1921
7819 AVENUE C	2017, 2014, 2009, 2004, 2000, 1999, 1994, 1993, 1988, 1986, 1983, 1982, 1980, 1975, 1971, 1968, 1962, 1956, 1953, 1948, 1944, 1940, 1935, 1930, 1926
7819 BALTIMORE AVE	2017, 2014, 2009, 2004, 2000, 1999, 1994, 1993, 1988, 1983, 1982, 1921
7819 BALTIMORE ST	2017, 2014, 2009, 1999, 1994, 1988, 1986, 1983, 1982, 1980, 1975, 1971, 1968, 1962, 1956, 1953, 1948, 1944, 1940, 1935, 1930, 1926, 1921
7819 BALTIMORE ST	2000, 1993, 1988, 1986, 1983, 1982, 1980, 1975, 1971, 1968, 1962, 1956, 1953, 1948, 1944, 1940, 1935, 1930, 1926, 1921
7819 CAPITOL AVE	2017, 2014, 2009, 2004, 2000, 1999, 1994, 1993, 1988, 1983, 1982, 1940, 1935, 1930, 1926, 1921
7819 CAPITOL ST	2017, 2014, 2009, 1999, 1994, 1993, 1988, 1986, 1983, 1982, 1980, 1975, 1971, 1968, 1962, 1956, 1953, 1948, 1944, 1940, 1935, 1930, 1926, 1921
7819 CAPITOL ST	2000, 1999, 1994, 1993, 1988, 1986, 1983, 1982, 1980, 1975, 1971, 1968, 1962, 1956, 1953, 1948, 1944, 1940, 1935, 1930, 1926, 1921
7819 HARRISBURG BLVD	2017, 2014, 2009, 2004, 2000, 1999, 1994, 1993, 1988, 1986, 1983, 1982, 1980, 1975, 1971, 1968, 1935, 1930, 1926, 1921
7819 SHERMAN	2017, 2014, 2009, 2004, 2000, 1999, 1994, 1993, 1988, 1986, 1983, 1982, 1980, 1975, 1971, 1968, 1921
7819 SHERMAN ST	2017, 2014, 2009, 2004, 1999, 1994, 1993, 1988, 1986, 1983, 1982, 1962, 1956, 1953, 1948, 1944, 1940, 1935, 1930, 1926, 1921
7819 SHERMAN ST	2000, 1993, 1988, 1986, 1983, 1982, 1980, 1975, 1971, 1968, 1962, 1956, 1953, 1948, 1944, 1940, 1935, 1930, 1926, 1921
7820 AVENUE B	2017, 2014, 2009, 2004, 2000, 1999, 1994, 1993, 1988, 1986, 1983, 1982, 1980, 1975, 1971, 1968, 1962, 1956, 1953, 1948, 1944, 1940, 1935, 1930, 1926
7820 AVENUE G	2017, 2014, 2009, 2004, 2000, 1999, 1994, 1993, 1988, 1986, 1983, 1982, 1980, 1975, 1971, 1968, 1962, 1956, 1953, 1948, 1944, 1940, 1935, 1926, 1921

## FINDINGS

<b><u>Address Researched</u></b>	<b><u>Address Not Identified in Research Source</u></b>
7820 CAPITOL AVE	2017, 2014, 2009, 2004, 2000, 1999, 1994, 1993, 1988, 1983, 1982, 1926, 1921
7820 CAPITOL ST	2017, 2014, 2009, 2000, 1999, 1994, 1993, 1988, 1986, 1983, 1982, 1980, 1975, 1971, 1968, 1962, 1956, 1953, 1948, 1944, 1940, 1935, 1930, 1926, 1921
7820 CAPITOL ST	2000, 1994, 1993, 1988, 1986, 1983, 1982, 1980, 1975, 1971, 1968, 1962, 1956, 1953, 1948, 1944, 1940, 1935, 1930, 1926, 1921
7820 HAHRSBURG BLVD	2017, 2014, 2009, 2004, 2000, 1999, 1994, 1993, 1988, 1986, 1983, 1982, 1980, 1975, 1968, 1962, 1956, 1953, 1948, 1944, 1940, 1935, 1930, 1926, 1921
7820 HARRISBURG BLVD	2017, 2014, 2009, 1999, 1994, 1993, 1988, 1983, 1982, 1971, 1948, 1944, 1940, 1935, 1930, 1926, 1921
7820 HARRISBURG BLVD	2017, 2000, 1993, 1988, 1986, 1983, 1982, 1980, 1975, 1971, 1968, 1962, 1956, 1953, 1948, 1944, 1940, 1935, 1930, 1926, 1921
7821 AVENUE C	2000, 1994, 1993, 1988, 1986, 1983, 1982, 1980, 1975, 1971, 1968, 1962, 1956, 1953, 1948, 1944, 1940, 1935, 1930, 1926, 1921
7821 AVENUE C	2017, 2014, 2009, 2000, 1999, 1994, 1993, 1988, 1983, 1982, 1980, 1968, 1926, 1921
7821 AVENUE C ST	2017, 2014, 2009, 2004, 1999, 1994, 1993, 1988, 1986, 1983, 1982, 1975, 1971, 1962, 1956, 1953, 1948, 1944, 1940, 1935, 1930, 1926, 1921
7821 BALTIMORE AVE	2017, 2014, 2009, 2004, 2000, 1999, 1994, 1993, 1988, 1983, 1982, 1930, 1926, 1921
7821 BALTIMORE ST	2017, 2014, 2009, 2004, 1999, 1994, 1993, 1988, 1986, 1983, 1982, 1980, 1975, 1971, 1968, 1962, 1956, 1953, 1948, 1944, 1940, 1935, 1930, 1926, 1921
7821 C	2017, 2014, 2009, 2004, 2000, 1999, 1994, 1993, 1988, 1986, 1983, 1982, 1980, 1975, 1971, 1968, 1962, 1956, 1953, 1948, 1944, 1940, 1935, 1930, 1921
7821 C AVE	2017, 2014, 2009, 2004, 2000, 1999, 1993, 1988, 1986, 1983, 1982, 1980, 1975, 1971, 1968, 1962, 1956, 1953, 1948, 1944, 1940, 1935, 1930, 1926, 1921
7821 HARRISBURG BLVD	2017, 2014, 2009, 2004, 2000, 1999, 1994, 1993, 1988, 1986, 1983, 1982, 1980, 1975, 1971, 1968, 1962, 1956, 1953, 1948, 1944, 1940, 1935, 1921
7822 AVENUE B	2017, 2014, 2009, 2000, 1999, 1994, 1993, 1988, 1983, 1982, 1980, 1968, 1926, 1921
7822 AVENUE B	2000, 1999, 1994, 1993, 1988, 1986, 1983, 1982, 1980, 1975, 1971, 1968, 1962, 1956, 1953, 1948, 1944, 1940, 1935, 1930, 1926, 1921
7822 AVENUE B ST	2017, 2014, 2009, 2004, 2000, 1999, 1994, 1993, 1988, 1986, 1983, 1982, 1975, 1971, 1962, 1956, 1953, 1948, 1944, 1940, 1935, 1930, 1926, 1921
7822 AVENUE C	2017, 2014, 2009, 2000, 1999, 1994, 1993, 1988, 1986, 1983, 1982, 1980, 1975, 1971, 1968, 1962, 1956, 1953, 1948, 1944, 1940, 1935, 1930, 1926, 1921
7822 AVENUE C	2009, 2000, 1994, 1993, 1988, 1986, 1983, 1982, 1980, 1975, 1971, 1968, 1962, 1956, 1953, 1948, 1944, 1940, 1935, 1930, 1926, 1921
7822 AVENUE C ST	2017, 2014, 2009, 2004, 1999, 1994, 1993, 1988, 1986, 1983, 1982, 1980, 1975, 1971, 1968, 1962, 1956, 1953, 1948, 1944, 1940, 1935, 1930, 1926, 1921
7822 B	2017, 2014, 2009, 2004, 2000, 1999, 1994, 1988, 1986, 1983, 1982, 1980, 1975, 1971, 1968, 1962, 1956, 1953, 1948, 1944, 1940, 1935, 1930, 1921
7822 BALTIMORE AVE	2017, 2014, 2009, 2004, 2000, 1999, 1994, 1993, 1988, 1983, 1982, 1921
7822 BALTIMORE ST	2017, 2014, 2009, 2004, 1999, 1994, 1993, 1988, 1986, 1983, 1982, 1980, 1975, 1971, 1968, 1962, 1956, 1953, 1948, 1944, 1940, 1935, 1930, 1926, 1921
7822 BALTIMORE ST	2000, 1994, 1993, 1988, 1986, 1983, 1982, 1980, 1975, 1971, 1968, 1962, 1956, 1953, 1948, 1944, 1940, 1935, 1930, 1926, 1921
7822 BO	2017, 2014, 2009, 2004, 2000, 1999, 1994, 1993, 1988, 1986, 1983, 1982, 1980, 1975, 1971, 1968, 1956, 1953, 1948, 1944, 1940, 1935, 1930, 1926, 1921

## FINDINGS

<b><u>Address Researched</u></b>	<b><u>Address Not Identified in Research Source</u></b>
7822 CAPITOL AVE	2017, 2014, 2009, 2004, 2000, 1999, 1994, 1993, 1988, 1983, 1982, 1926, 1921
7822 CAPITOL ST	2017, 2014, 2009, 1999, 1994, 1993, 1988, 1986, 1983, 1982, 1980, 1975, 1971, 1968, 1962, 1956, 1953, 1948, 1944, 1940, 1935, 1930, 1926, 1921
7822 CAPITOL ST	2017, 2000, 1993, 1988, 1986, 1983, 1982, 1980, 1975, 1971, 1968, 1962, 1956, 1953, 1948, 1944, 1940, 1935, 1930, 1926, 1921
7822 HAHRSBURG BLVD	2017, 2014, 2009, 2004, 2000, 1999, 1994, 1993, 1988, 1986, 1983, 1982, 1980, 1975, 1968, 1962, 1956, 1953, 1948, 1944, 1940, 1935, 1930, 1926, 1921
7822 HARRISBURG BLVD	2017, 2014, 2009, 1999, 1994, 1993, 1988, 1983, 1982, 1980, 1971, 1953, 1948, 1944, 1940, 1935, 1930, 1926, 1921
7822 HARRISBURG BLVD	2000, 1993, 1988, 1986, 1983, 1982, 1980, 1975, 1971, 1968, 1962, 1956, 1953, 1948, 1944, 1940, 1935, 1930, 1926, 1921
7822 SHERMAN	2017, 2014, 2009, 2004, 2000, 1999, 1994, 1993, 1988, 1986, 1983, 1982, 1980, 1975, 1971, 1968, 1921
7822 SHERMAN ST	2017, 2014, 2009, 2004, 1999, 1994, 1993, 1988, 1986, 1983, 1982, 1962, 1956, 1953, 1948, 1944, 1940, 1935, 1930, 1926, 1921
7823 BO	2017, 2014, 2009, 2004, 2000, 1999, 1994, 1993, 1988, 1986, 1983, 1982, 1980, 1975, 1971, 1968, 1956, 1953, 1948, 1944, 1940, 1935, 1930, 1926, 1921
7823 CAPITOL AVE	2017, 2014, 2009, 2004, 2000, 1999, 1994, 1993, 1988, 1983, 1982, 1926, 1921
7823 CAPITOL ST	2017, 2014, 2009, 2004, 1999, 1994, 1993, 1988, 1986, 1983, 1982, 1980, 1975, 1971, 1968, 1962, 1956, 1953, 1948, 1944, 1940, 1935, 1930, 1926, 1921
7823 CAPITOL ST	2017, 2009, 2004, 2000, 1999, 1994, 1993, 1988, 1986, 1983, 1982, 1980, 1975, 1971, 1968, 1962, 1956, 1953, 1948, 1944, 1940, 1935, 1930, 1926, 1921
7823 HAHRSBURG BLVD	2017, 2014, 2009, 2004, 2000, 1999, 1994, 1993, 1988, 1986, 1983, 1982, 1980, 1975, 1968, 1962, 1956, 1953, 1948, 1944, 1940, 1935, 1930, 1926, 1921
7823 HARRISBURG BLVD	2017, 2014, 2009, 2004, 2000, 1999, 1994, 1993, 1988, 1986, 1983, 1982, 1971, 1940
7823 SHERMAN	2017, 2014, 2009, 2004, 2000, 1999, 1994, 1993, 1988, 1986, 1983, 1982, 1980, 1975, 1971, 1968, 1921
7823 SHERMAN ST	2017, 2014, 2009, 1999, 1994, 1993, 1988, 1986, 1983, 1982, 1962, 1956, 1953, 1948, 1944, 1940, 1935, 1930, 1926, 1921
7823 SHERMAN ST	2017, 2000, 1994, 1993, 1988, 1986, 1983, 1982, 1980, 1975, 1971, 1968, 1962, 1956, 1953, 1948, 1944, 1940, 1935, 1930, 1926, 1921
7824 BALTIMORE AVE	2017, 2014, 2009, 2004, 2000, 1999, 1994, 1993, 1988, 1986, 1983, 1982, 1980, 1975, 1971, 1968, 1962, 1956, 1953, 1930, 1926, 1921
7824 CAPITOL AVE	2017, 2014, 2009, 2004, 2000, 1999, 1994, 1993, 1988, 1983, 1982, 1935, 1930, 1926, 1921
7824 CAPITOL ST	2017, 2014, 2009, 2004, 1999, 1994, 1993, 1988, 1986, 1983, 1982, 1980, 1975, 1971, 1968, 1962, 1956, 1953, 1948, 1944, 1940, 1935, 1930, 1926, 1921
7824 CAPITOL ST	2017, 2000, 1994, 1993, 1988, 1986, 1983, 1982, 1980, 1975, 1971, 1968, 1962, 1956, 1953, 1948, 1944, 1940, 1935, 1930, 1926, 1921
7824 HAHRSBURG BLVD	2017, 2014, 2009, 2004, 2000, 1999, 1994, 1993, 1988, 1986, 1983, 1982, 1980, 1975, 1968, 1962, 1956, 1953, 1948, 1944, 1940, 1935, 1930, 1926, 1921
7824 HARRISBURG BLVD	2017, 2014, 2009, 1999, 1994, 1993, 1988, 1983, 1982, 1971, 1926, 1921
7824 HARRISBURG BLVD	2017, 2014, 2000, 1993, 1988, 1986, 1983, 1982, 1980, 1975, 1971, 1968, 1962, 1956, 1953, 1948, 1944, 1940, 1935, 1930, 1926, 1921
7824 HARRISIBURG	2017, 2014, 2009, 2004, 2000, 1999, 1994, 1988, 1986, 1983, 1982, 1980, 1975, 1971, 1968, 1962, 1956, 1953, 1948, 1944, 1940, 1935, 1930, 1926, 1921

## FINDINGS

<b><u>Address Researched</u></b>	<b><u>Address Not Identified in Research Source</u></b>
7824 SHERMAN	2017, 2014, 2009, 2004, 2000, 1999, 1994, 1993, 1988, 1986, 1983, 1982, 1980, 1975, 1971, 1968, 1930, 1926, 1921
7824 SHERMAN ST	2017, 2014, 2009, 1999, 1994, 1993, 1988, 1986, 1983, 1982, 1962, 1956, 1953, 1948, 1944, 1940, 1935, 1930, 1926, 1921
7824 SHERMAN ST	2017, 2000, 1993, 1988, 1986, 1983, 1982, 1980, 1975, 1971, 1968, 1962, 1956, 1953, 1948, 1944, 1940, 1935, 1930, 1926, 1921
7825 AVENUE C	2017, 2014, 2009, 2004, 2000, 1999, 1994, 1993, 1988, 1986, 1983, 1982, 1980, 1975, 1968, 1926, 1921
7825 AVENUE C ST	2017, 2014, 2009, 2004, 2000, 1999, 1994, 1993, 1988, 1986, 1983, 1982, 1980, 1975, 1971, 1962, 1956, 1953, 1948, 1944, 1940, 1935, 1930, 1926, 1921
7825 BALTIMORE AVE	2017, 2014, 2009, 2004, 2000, 1999, 1994, 1993, 1988, 1986, 1983, 1982, 1930, 1926, 1921
7825 BALTIMORE ST	2017, 2014, 2009, 1999, 1994, 1988, 1986, 1983, 1982, 1980, 1975, 1971, 1968, 1962, 1956, 1953, 1948, 1944, 1940, 1935, 1930, 1926, 1921
7825 BALTIMORE ST	2000, 1993, 1988, 1986, 1983, 1982, 1980, 1975, 1971, 1968, 1962, 1956, 1953, 1948, 1944, 1940, 1935, 1930, 1926, 1921
7825 C	2017, 2014, 2009, 2004, 2000, 1999, 1994, 1993, 1988, 1986, 1983, 1982, 1980, 1975, 1971, 1968, 1962, 1956, 1953, 1948, 1944, 1940, 1935, 1930, 1921
7825 HARRISBURG BLVD	2017, 2014, 2009, 2004, 2000, 1999, 1994, 1993, 1988, 1986, 1983, 1982, 1980, 1975, 1968, 1962, 1956, 1953, 1948, 1944, 1940, 1935, 1930, 1926, 1921
7825 HARRISBURG	2017, 2014, 2009, 2004, 2000, 1999, 1994, 1988, 1986, 1983, 1982, 1980, 1975, 1971, 1968, 1962, 1956, 1953, 1948, 1944, 1940, 1935, 1930, 1926, 1921
7825 HARRISBURG BLVD	2017, 2014, 2009, 1999, 1994, 1993, 1988, 1983, 1982, 1971, 1921
7825 HARRISBURG BLVD	2017, 2014, 2009, 2000, 1999, 1993, 1988, 1986, 1983, 1982, 1980, 1975, 1971, 1968, 1962, 1956, 1953, 1948, 1944, 1940, 1935, 1930, 1926, 1921
7825 SHERMAN	2017, 2014, 2009, 2004, 2000, 1999, 1994, 1993, 1988, 1986, 1983, 1982, 1980, 1975, 1971, 1968, 1926, 1921
7825 SHERMAN ST	2017, 2014, 2009, 1999, 1994, 1988, 1986, 1983, 1982, 1962, 1956, 1953, 1948, 1944, 1940, 1935, 1930, 1926, 1921
7825 SHERMAN ST	2014, 2000, 1993, 1988, 1986, 1983, 1982, 1980, 1975, 1971, 1968, 1962, 1956, 1953, 1948, 1944, 1940, 1935, 1930, 1926, 1921
7826 AVENUE C	2017, 2000, 1994, 1993, 1988, 1986, 1983, 1982, 1980, 1975, 1971, 1968, 1962, 1956, 1953, 1948, 1944, 1940, 1935, 1930, 1926, 1921
7826 AVENUE C	2017, 2014, 2009, 2000, 1999, 1994, 1993, 1988, 1986, 1983, 1982, 1980, 1975, 1971, 1968, 1962, 1956, 1953, 1948, 1944, 1940, 1935, 1930, 1926, 1921
7826 AVENUE C ST	2017, 2014, 2009, 2004, 1999, 1994, 1993, 1988, 1986, 1983, 1982, 1980, 1975, 1971, 1968, 1962, 1956, 1953, 1948, 1944, 1940, 1935, 1930, 1926, 1921
7826 BALTIMORE AVE	2017, 2014, 2009, 2004, 2000, 1999, 1994, 1993, 1988, 1983, 1982, 1921
7826 BALTIMORE ST	2017, 2014, 2009, 2000, 1999, 1994, 1993, 1988, 1986, 1983, 1982, 1980, 1975, 1971, 1968, 1962, 1956, 1953, 1948, 1944, 1940, 1935, 1930, 1926, 1921
7826 BALTIMORE ST	2000, 1994, 1993, 1988, 1986, 1983, 1982, 1980, 1975, 1971, 1968, 1962, 1956, 1953, 1948, 1944, 1940, 1935, 1930, 1926, 1921
7826 CAPITOL AVE	2017, 2014, 2009, 2004, 2000, 1999, 1994, 1993, 1988, 1983, 1982, 1980, 1926, 1921
7826 CAPITOL ST	2017, 2014, 2009, 2004, 1999, 1994, 1993, 1988, 1986, 1983, 1982, 1980, 1975, 1971, 1968, 1962, 1956, 1953, 1948, 1944, 1940, 1935, 1930, 1926, 1921
7826 CAPITOL ST	2000, 1994, 1993, 1988, 1986, 1983, 1982, 1980, 1975, 1971, 1968, 1962, 1956, 1953, 1948, 1944, 1940, 1935, 1930, 1926, 1921

## FINDINGS

<b><u>Address Researched</u></b>	<b><u>Address Not Identified in Research Source</u></b>
7826 HARRISBURG BLVD	2017, 2014, 2004, 2000, 1999, 1994, 1993, 1988, 1986, 1983, 1982, 1980, 1975, 1971, 1968, 1962, 1956, 1953, 1948, 1944, 1940, 1935, 1930, 1926, 1921
7826 HARRISBURG BLVD	2017, 2014, 2009, 2004, 2000, 1999, 1994, 1993, 1988, 1983, 1982, 1971, 1921
7826 SHERMAN	2017, 2014, 2009, 2004, 2000, 1999, 1994, 1993, 1988, 1986, 1983, 1982, 1980, 1975, 1971, 1968, 1921
7826 SHERMAN ST	2017, 2014, 2009, 1999, 1994, 1993, 1988, 1986, 1983, 1982, 1962, 1956, 1953, 1948, 1944, 1940, 1935, 1930, 1926, 1921
7826 SHERMAN ST	2000, 1994, 1993, 1988, 1986, 1983, 1982, 1980, 1975, 1971, 1968, 1962, 1956, 1953, 1948, 1944, 1940, 1935, 1930, 1926, 1921
7827 CAPITOL AVE	2017, 2014, 2009, 2004, 2000, 1999, 1994, 1993, 1988, 1983, 1982, 1926, 1921
7827 CAPITOL ST	2017, 2014, 2009, 1999, 1994, 1988, 1986, 1983, 1982, 1980, 1975, 1971, 1968, 1962, 1956, 1953, 1948, 1944, 1940, 1935, 1930, 1926, 1921
7827 CAPITOL ST	2000, 1993, 1988, 1986, 1983, 1982, 1980, 1975, 1971, 1968, 1962, 1956, 1953, 1948, 1944, 1940, 1935, 1930, 1926, 1921
7827 HARRISBURG BLVD	2017, 2014, 2009, 2004, 2000, 1999, 1994, 1993, 1988, 1986, 1983, 1982, 1980, 1975, 1971, 1968, 1962, 1956, 1953, 1948, 1944, 1940
7828 AVENUE B	2017, 2014, 2009, 2000, 1999, 1994, 1993, 1988, 1983, 1982, 1980, 1968, 1926, 1921
7828 AVENUE B	2000, 1999, 1994, 1993, 1988, 1986, 1983, 1982, 1980, 1975, 1971, 1968, 1962, 1956, 1953, 1948, 1944, 1940, 1935, 1930, 1926, 1921
7828 AVENUE B ST	2017, 2014, 2009, 2004, 2000, 1999, 1994, 1993, 1988, 1986, 1983, 1982, 1975, 1971, 1962, 1956, 1953, 1948, 1944, 1940, 1935, 1930, 1926, 1921
7828 AVENUE J	2017, 2014, 2009, 2004, 2000, 1999, 1994, 1993, 1988, 1986, 1983, 1982, 1980, 1975, 1971, 1968, 1962, 1956, 1953, 1948, 1944, 1940, 1935, 1930, 1921
7828 B	2017, 2014, 2009, 2004, 2000, 1999, 1994, 1993, 1988, 1986, 1983, 1982, 1980, 1975, 1971, 1968, 1962, 1956, 1953, 1948, 1944, 1940, 1935, 1930, 1921
7828 C A One6247 Hollow Wood	2017, 2014, 2009, 2004, 2000, 1999, 1994, 1993, 1988, 1986, 1983, 1980, 1975, 1971, 1968, 1962, 1956, 1953, 1948, 1944, 1940, 1935, 1930, 1926, 1921
7828 HARRISBURG BLVD	2017, 2014, 2009, 2004, 2000, 1999, 1994, 1993, 1988, 1986, 1983, 1982, 1980, 1975, 1968, 1962, 1956, 1953, 1948, 1944, 1940, 1935, 1930, 1926, 1921
7828 HARRISBURG BLVD	2017, 2014, 2009, 2000, 1999, 1994, 1993, 1988, 1983, 1982, 1971, 1968
7828 HARRISBURG BLVD	2017, 2000, 1999, 1994, 1993, 1988, 1986, 1983, 1982, 1980, 1975, 1971, 1968, 1962, 1956, 1953, 1948, 1944, 1940, 1935, 1930, 1926, 1921
7828 SHERMAN	2017, 2014, 2009, 2004, 2000, 1999, 1994, 1993, 1988, 1986, 1983, 1982, 1980, 1975, 1971, 1968, 1921
7828 SHERMAN ST	2017, 2014, 2009, 1999, 1994, 1993, 1988, 1986, 1983, 1982, 1962, 1956, 1953, 1948, 1944, 1940, 1935, 1930, 1926, 1921
7828 SHERMAN ST	2017, 2000, 1993, 1988, 1986, 1983, 1982, 1980, 1975, 1971, 1968, 1962, 1956, 1953, 1948, 1944, 1940, 1935, 1930, 1926, 1921
7829 AVENUE B	2017, 2014, 2009, 2004, 2000, 1999, 1994, 1993, 1988, 1986, 1983, 1982, 1980, 1975, 1971, 1968, 1962, 1956, 1953, 1948, 1944, 1940, 1935, 1930, 1926, 1921
7829 AVENUE C	2017, 2014, 2009, 2000, 1999, 1994, 1993, 1988, 1983, 1982, 1980, 1968, 1926
7829 AVENUE C	2000, 1994, 1993, 1988, 1986, 1983, 1982, 1980, 1975, 1971, 1968, 1962, 1956, 1953, 1948, 1944, 1940, 1935, 1930, 1926, 1921
7829 AVENUE C ST	2017, 2014, 2009, 2004, 1999, 1994, 1993, 1988, 1986, 1983, 1982, 1975, 1971, 1962, 1956, 1953, 1948, 1944, 1940, 1935, 1930, 1926, 1921



## FINDINGS

<b><u>Address Researched</u></b>	<b><u>Address Not Identified in Research Source</u></b>
7829 BALTIMORE AVE	2017, 2014, 2009, 2004, 2000, 1999, 1994, 1993, 1988, 1983, 1982, 1921
7829 BALTIMORE ST	2017, 2014, 2009, 1999, 1994, 1988, 1986, 1983, 1982, 1980, 1975, 1971, 1968, 1962, 1956, 1953, 1948, 1944, 1940, 1935, 1930, 1926, 1921
7829 BALTIMORE ST	2000, 1994, 1993, 1988, 1986, 1983, 1982, 1980, 1975, 1971, 1968, 1962, 1956, 1953, 1948, 1944, 1940, 1935, 1930, 1926, 1921
7829 C	2017, 2014, 2009, 2004, 2000, 1999, 1994, 1993, 1988, 1986, 1983, 1982, 1980, 1975, 1971, 1968, 1962, 1956, 1953, 1948, 1944, 1940, 1935, 1930, 1921
7829 C AVE	2017, 2014, 2009, 2004, 2000, 1999, 1993, 1988, 1986, 1983, 1982, 1980, 1975, 1971, 1968, 1962, 1956, 1953, 1948, 1944, 1940, 1935, 1930, 1926, 1921
7829 CAPITOL AVE	2017, 2014, 2009, 2004, 2000, 1999, 1994, 1993, 1988, 1983, 1982, 1926, 1921
7829 CAPITOL ST	2017, 2014, 2009, 2000, 1999, 1994, 1993, 1988, 1986, 1983, 1982, 1980, 1975, 1971, 1968, 1962, 1956, 1953, 1948, 1944, 1940, 1935, 1930, 1926, 1921
7829 CAPITOL ST	2000, 1994, 1993, 1988, 1986, 1983, 1982, 1980, 1975, 1971, 1968, 1962, 1956, 1953, 1948, 1944, 1940, 1935, 1930, 1926, 1921
7829 HARRISBURG BLVD	2017, 2014, 2009, 2004, 2000, 1999, 1994, 1993, 1988, 1986, 1983, 1982, 1980, 1975, 1971, 1968, 1962, 1956, 1953, 1948, 1944, 1940, 1935
7829 SHERMAN ST	2017, 2014, 2009, 1999, 1994, 1988, 1986, 1983, 1982, 1975, 1971, 1968, 1962, 1956, 1953, 1948, 1944, 1940, 1935, 1930, 1926, 1921
7829 SHERMAN ST	2000, 1993, 1988, 1986, 1983, 1982, 1980, 1975, 1971, 1968, 1962, 1956, 1953, 1948, 1944, 1940, 1935, 1930, 1926, 1921
7830 AVENUE C	2000, 1994, 1993, 1988, 1986, 1983, 1982, 1980, 1975, 1971, 1968, 1962, 1956, 1953, 1948, 1944, 1940, 1935, 1930, 1926, 1921
7830 AVENUE C	2017, 2014, 2009, 2000, 1999, 1994, 1993, 1988, 1986, 1983, 1982, 1980, 1975, 1971, 1968, 1962, 1956, 1953, 1948, 1944, 1940, 1935, 1930, 1926, 1921
7830 AVENUE K	2017, 2014, 2009, 2004, 2000, 1999, 1994, 1993, 1988, 1986, 1983, 1982, 1980, 1975, 1971, 1968, 1962, 1956, 1953, 1948, 1944, 1940, 1935, 1930, 1926
7830 B MNONITE RD	2017, 2014, 2009, 2004, 2000, 1999, 1994, 1988, 1986, 1983, 1982, 1980, 1975, 1971, 1968, 1962, 1956, 1953, 1948, 1944, 1940, 1935, 1930, 1926, 1921
7830 BA BKSIDE DR	2017, 2014, 2009, 2004, 2000, 1999, 1994, 1988, 1986, 1983, 1982, 1980, 1975, 1971, 1968, 1962, 1956, 1953, 1948, 1944, 1940, 1935, 1930, 1926, 1921
7830 BALTIMORE AVE	2017, 2014, 2009, 2004, 2000, 1999, 1994, 1993, 1988, 1983, 1982, 1921
7830 BALTIMORE ST	2017, 2014, 2009, 2000, 1999, 1994, 1993, 1988, 1986, 1983, 1982, 1980, 1975, 1971, 1968, 1962, 1956, 1953, 1948, 1944, 1940, 1935, 1930, 1926, 1921
7830 BALTIMORE ST	2000, 1994, 1993, 1988, 1986, 1983, 1982, 1980, 1975, 1971, 1968, 1962, 1956, 1953, 1948, 1944, 1940, 1935, 1930, 1926, 1921
7830 SHERMAN	2017, 2014, 2009, 2004, 2000, 1999, 1994, 1993, 1988, 1986, 1983, 1982, 1980, 1975, 1971, 1968, 1921
7830 SHERMAN ST	2017, 2014, 2009, 2004, 2000, 1999, 1994, 1993, 1988, 1986, 1983, 1982, 1962, 1956, 1953, 1948, 1944, 1940, 1935, 1930, 1926, 1921
7830 SHERMAN ST	2017, 2009, 2004, 2000, 1994, 1993, 1988, 1986, 1983, 1982, 1980, 1975, 1971, 1968, 1962, 1956, 1953, 1948, 1944, 1940, 1935, 1930, 1926, 1921
7935 BALTIMORE ST	2017, 2014, 2009, 2004, 1999, 1994, 1993, 1988, 1986, 1983, 1982, 1980, 1975, 1971, 1968, 1962, 1956, 1953, 1948, 1944, 1940, 1935, 1930, 1926, 1921
7935 BALTIMORE ST	2017, 2000, 1999, 1994, 1993, 1988, 1986, 1983, 1982, 1980, 1975, 1971, 1968, 1962, 1956, 1953, 1948, 1944, 1940, 1935, 1930, 1926, 1921
7937 BALTIMORE AVE	2017, 2014, 2009, 2004, 2000, 1999, 1994, 1993, 1988, 1983, 1982, 1921

## FINDINGS

### **Address Researched**

7937 BALTIMORE ST

7937 BALTIMORE ST

7939 AVENUE C

7939 HARRISBURG BLVD

7939 HARRISBURG BLVD

7939 HARRISBURG BLVD

7943 HARRISBURG BLVD

7957 AVENUE C

8 3310 KENTWOOD 7738 C

### **Address Not Identified in Research Source**

2017, 2014, 2009, 1999, 1994, 1988, 1986, 1983, 1982, 1980, 1975, 1971, 1968, 1962, 1956, 1953, 1948, 1944, 1940, 1935, 1930, 1926, 1921

2000, 1999, 1993, 1988, 1986, 1983, 1982, 1980, 1975, 1971, 1968, 1962, 1956, 1953, 1948, 1944, 1940, 1935, 1930, 1926, 1921

2017, 2014, 2009, 2004, 2000, 1999, 1994, 1993, 1988, 1986, 1983, 1982, 1980, 1975, 1971, 1968, 1962, 1956, 1953, 1948, 1944, 1935, 1930, 1926, 1921

2017, 2014, 2009, 2004, 2000, 1999, 1994, 1993, 1988, 1986, 1983, 1982, 1980, 1975, 1968, 1962, 1956, 1953, 1948, 1944, 1940, 1935, 1930, 1926, 1921

2017, 2014, 2009, 2004, 2000, 1999, 1994, 1993, 1988, 1983, 1982, 1971, 1944, 1940, 1935, 1930, 1926, 1921

2017, 2009, 2000, 1999, 1994, 1993, 1988, 1986, 1983, 1982, 1980, 1975, 1971, 1968, 1962, 1956, 1953, 1948, 1944, 1940, 1935, 1930, 1926, 1921

2017, 2014, 2009, 2004, 2000, 1999, 1994, 1993, 1988, 1986, 1983, 1982, 1980, 1975, 1971, 1968, 1926, 1921

2017, 2014, 2009, 2000, 1999, 1994, 1993, 1988, 1986, 1983, 1982, 1980, 1975, 1971, 1968, 1962, 1956, 1953, 1948, 1944, 1940, 1935, 1930, 1926, 1921

2017, 2014, 2009, 2004, 2000, 1999, 1994, 1988, 1986, 1983, 1982, 1980, 1975, 1971, 1968, 1962, 1956, 1953, 1948, 1944, 1940, 1935, 1930, 1926, 1921

**TARGET PROPERTY: ADDRESS NOT IDENTIFIED IN RESEARCH SOURCE**

The following Target Property addresses were researched for this report, and the addresses were not identified in the research source.

**Address Researched**

7811 Harrisburg Boulevard

**Address Not Identified in Research Source**

1993, 1988, 1983, 1982, 1971, 1956, 1953, 1921

## **Source Page Images Appendix**

# HARRISBURG BLVD 2004

## HARRISBURG BLVD

5606	El Destino Bar	99	713.378.9491
5610	Joe Cantu	99	713.923.5815
5612	Bones	99	713.923.9000
5615	C La Garza	01	713.923.3011
5618	Luis De Leon	94	713.921.4677
5619	NP		
5621	El Caudillo	95	713.923.8374
5623	Houston Alignment Shop	00	713.921.4336
5624	NP		
5625	NP		
5626	NP		
5627	NP		
5628	NP		
5629	NP		
5630	NP		
5631	NP		
5632	NP		
5633	NP		
5634	NP		
5635	NP		
5636	NP		
5637	NP		
5638	NP		
5639	NP		
5640	NP		
5641	NP		
5642	NP		
5643	NP		
5644	NP		
5645	NP		
5646	NP		
5647	NP		
5648	NP		
5649	NP		
5650	NP		
5651	NP		
5652	NP		
5653	NP		
5654	NP		
5655	NP		
5656	NP		
5657	NP		
5658	NP		
5659	NP		
5660	NP		
5661	NP		
5662	NP		
5663	NP		
5664	NP		
5665	NP		
5666	NP		
5667	NP		
5668	NP		
5669	NP		
5670	NP		
5671	NP		
5672	NP		
5673	NP		
5674	NP		
5675	NP		
5676	NP		
5677	NP		
5678	NP		
5679	NP		
5680	NP		
5681	NP		
5682	NP		
5683	NP		
5684	NP		
5685	NP		
5686	NP		
5687	NP		
5688	NP		
5689	NP		
5690	NP		
5691	NP		
5692	NP		
5693	NP		
5694	NP		
5695	NP		
5696	NP		
5697	NP		
5698	NP		
5699	NP		
5700	NP		
5701	NP		
5702	NP		
5703	NP		
5704	NP		
5705	NP		
5706	NP		
5707	NP		
5708	NP		
5709	NP		
5710	NP		
5711	NP		
5712	NP		
5713	NP		
5714	NP		
5715	NP		
5716	NP		
5717	NP		
5718	NP		
5719	NP		
5720	NP		
5721	NP		
5722	NP		
5723	NP		
5724	NP		
5725	NP		
5726	NP		
5727	NP		
5728	NP		
5729	NP		
5730	NP		
5731	NP		
5732	NP		
5733	NP		
5734	NP		
5735	NP		
5736	NP		
5737	NP		
5738	NP		
5739	NP		
5740	NP		
5741	NP		
5742	NP		
5743	NP		
5744	NP		
5745	NP		
5746	NP		
5747	NP		
5748	NP		
5749	NP		
5750	NP		
5751	NP		
5752	NP		
5753	NP		
5754	NP		
5755	NP		
5756	NP		
5757	NP		
5758	NP		
5759	NP		
5760	NP		
5761	NP		
5762	NP		
5763	NP		
5764	NP		
5765	NP		
5766	NP		
5767	NP		
5768	NP		
5769	NP		
5770	NP		
5771	NP		
5772	NP		
5773	NP		
5774	NP		
5775	NP		
5776	NP		
5777	NP		
5778	NP		
5779	NP		
5780	NP		
5781	NP		
5782	NP		
5783	NP		
5784	NP		
5785	NP		
5786	NP		
5787	NP		
5788	NP		
5789	NP		
5790	NP		
5791	NP		
5792	NP		
5793	NP		
5794	NP		
5795	NP		
5796	NP		
5797	NP		
5798	NP		
5799	NP		
5800	NP		

5801	NP		
5802	NP		
5803	NP		
5804	NP		
5805	NP		
5806	NP		
5807	NP		
5808	NP		
5809	NP		
5810	NP		
5811	NP		
5812	NP		
5813	NP		
5814	NP		
5815	NP		
5816	NP		
5817	NP		
5818	NP		
5819	NP		
5820	NP		
5821	NP		
5822	NP		
5823	NP		
5824	NP		
5825	NP		
5826	NP		
5827	NP		
5828	NP		
5829	NP		
5830	NP		
5831	NP		
5832	NP		
5833	NP		
5834	NP		
5835	NP		
5836	NP		
5837	NP		
5838	NP		
5839	NP		
5840	NP		
5841	NP		
5842	NP		
5843	NP		
5844	NP		
5845	NP		
5846	NP		
5847	NP		
5848	NP		
5849	NP		
5850	NP		
5851	NP		
5852	NP		
5853	NP		
5854	NP		
5855	NP		
5856	NP		
5857	NP		
5858	NP		
5859	NP		
5860	NP		
5861	NP		
5862	NP		
5863	NP		
5864	NP		
5865	NP		
5866	NP		
5867	NP		
5868	NP		
5869	NP		
5870	NP		
5871	NP		
5872	NP		
5873	NP		
5874	NP		
5875	NP		
5876	NP		
5877	NP		
5878	NP		
5879	NP		
5880	NP		
5881	NP		
5882	NP		
5883	NP		
5884	NP		
5885	NP		
5886	NP		
5887	NP		
5888	NP		
5889	NP		
5890	NP		
5891	NP		
5892	NP		
5893	NP		
5894	NP		
5895	NP		
5896	NP		
5897	NP		
5898	NP		
5899	NP		
5900	NP		
5901	NP		
5902	NP		
5903	NP		
5904	NP		
5905	NP		
5906	NP		
5907	NP		
5908	NP		
5909	NP		
5910	NP		
5911	NP		
5912	NP		
5913	NP		
5914	NP		
5915	NP		
5916	NP		
5917	NP		
5918	NP		
5919	NP		
5920	NP		
5921	NP		
5922	NP		
5923	NP		
5924	NP		
5925	NP		
5926	NP		
5927	NP		
5928	NP		
5929	NP		
5930	NP		
5931	NP		
5932	NP		
5933	NP		
5934	NP		
5935	NP		
5936	NP		
5937	NP		
5938	NP		
5939	NP		
5940	NP		
5941	NP		
5942	NP		
5943	NP		
5944	NP		
5945	NP		
5946	NP		
5947	NP		
5948	NP		
5949	NP		
5950	NP		
5951	NP		
5952	NP		
5953	NP		
5954	NP		
5955	NP		
5956	NP		
5957	NP		
5958	NP		
5959	NP		
5960	NP		
5961	NP		
5962	NP		
5963	NP		
5964	NP		
5965	NP		
5966	NP		
5967	NP		
5968	NP		
5969	NP		
5970	NP		
5971	NP		
5972	NP		
5973	NP		
5974	NP		
5975	NP		
5976	NP		
5977	NP		
5978	NP		
5979	NP		
5980	NP		
5981	NP		
5982	NP		
5983	NP		
5984	NP		
5985	NP		
5986	NP		
5987	NP		
5988	NP		
5989	NP		
5990	NP		
5991	NP		
5992	NP		
5993	NP		
5994	NP		
5995	NP		
5996	NP		
5997	NP		
5998	NP		
5999	NP		
6000	NP		

COLE		PAGE 1368	
3.923.6361	NP	6003	* Maria D Benitez
3.923.6362	NP	6004	* Tudyra Talarco Cili
3.923.6363	NP	6007	* Pollos Asados LA Silla
3.923.6322	NP	6003	* Las Tres Rosetas Nite Club
3.923.6322	NP	6003	Apartments
3.923.5900	NP	6005	Building
3.855.3442	NP	6006	*Adventure Garage Cabinets Inc
3.928.9144	NP	6006	*Fire Protection Services
		6006	*FPS Nautical Safety Products
3.926.6261	NP	6006	*Gowdis LLC
3.923.5001	NP	6006	*A Southwest Traders Inc
3.926.2470	NP	6006	*Texas Marine Supply Co
3.928.6886	NP	6006	62 RESIDENCE
3.921.7137	NP		
3.921.0057	NP		
3.928.6886	NP		
3.921.2221	NP		
3.921.4646	NP		
3.923.8046	NP		
3.928.9809	NP		
3.928.9085	NP		
3.921.9065	NP		
3.921.2621	NP		
3.921.9727	NP		
3.921.0703	NP		
3.921.1237	NP		
3.928.8123	NP		
3.921.4533	NP		
3.926.4919	NP		
3.926.3363	NP		
3.928.3339	NP		
3.921.1333	NP		
3.926.3375	NP		
3.928.3375	NP		
3.928.3375	NP		
3.928.3380	NP		
3.928.4580	NP		
3.928.1861	NP		
3.928.4151	NP		
3.926.5154	NP		
3.924.6886	NP		
	NP		
	NP		
	NP		
	NP		
	NP		
	NP		
	NP		
	NP		
	NP		
	NP		
	NP		
	NP		
	NP		
	NP		
	NP		
	NP		
	NP		
	NP		
	NP		
	NP		
	NP		
	NP		
	NP		
	NP		
	NP		
	NP		
	NP		
	NP		
	NP		
	NP		
	NP		
	NP		
	NP		
	NP		
	NP		
	NP		
	NP		
	NP		
	NP		
	NP		
	NP		
	NP		
	NP		
	NP		
	NP		
	NP		
	NP		
	NP		
	NP		
	NP		
	NP		
	NP		
	NP		
	NP		
	NP		
	NP		
	NP		
	NP		
	NP		
	NP		
	NP		
	NP		
	NP		
	NP		
	NP		
	NP		
	NP		
	NP		
	NP		
	NP		
	NP		
	NP		
	NP		
	NP		
	NP		
	NP		
	NP		
	NP		
	NP		
	NP		
	NP		
	NP		
	NP		
	NP		
	NP		
	NP		
	NP		
	NP		
	NP		
	NP		
	NP		
	NP		
	NP		
	NP		
	NP		
	NP		
	NP		
	NP		
	NP		
	NP		
	NP		
	NP		
	NP		
	NP		
	NP		
	NP		
	NP		
	NP		
	NP		
	NP		
	NP		
	NP		
	NP		
	NP		
	NP		
	NP		
	NP		
	NP		
	NP		
	NP		
	NP		
	NP		
	NP		
	NP		
	NP		
	NP		
	NP		
	NP		
	NP		
	NP		
	NP		
	NP		
	NP		
	NP		
	NP		
	NP		
	NP		
	NP		
	NP		
	NP		
	NP		
	NP		
	NP		
	NP		
	NP		
	NP		
	NP		
	NP		
	NP		
	NP		
	NP		
	NP		
	NP		
	NP		
	NP		
	NP		
	NP		
	NP		
	NP		
	NP		
	NP		
	NP		
	NP		
	NP		
	NP		
	NP		
	NP		
	NP		
	NP		
	NP		
	NP		
	NP		
	NP		
	NP		
	NP		
	NP		
	NP		
	NP		
	NP		
	NP		
	NP		
	NP		
	NP		
	NP		
	NP		
	NP		
	NP		
	NP		
	NP		
	NP		
	NP		
	NP		
	NP		
	NP		
	NP		
	NP		
	NP		
	NP		
	NP		
	NP		
	NP		
	NP		
	NP		
	NP		

# 78TH ST 2004

## 2004 HOUSTON

### 73RD ST

CT 3109.00	202 - 406	SE
202	John Cox Lumber Co	83 713.921.4163
303	Joe A Salinas	NP
307	Maria Cervantes	02 713.923.5139
405	Joe A Salinas	97 713.921.1186
406	Lucas Salinas	97 713.921.1723
406	Anthony & Emeraldita Novedosa	00 713.923.4863
	Maria Mendola	99 713.923.4863
	6 RESIDENCE	2 BUSINESS

### 74TH ST

CT 3109.00	507 - 606	SE
CT 3110.00	709 - 1310	SE
507	Silvana Banda	58 713.921.7690
	Theresa Banda	59 713.921.7690
606		NP
709	Alejandra Hernandez	02 713.923.7201
710	G M Tristan	93 NP
711	Lila Mendoza	90 713.924.6070
713	Andrea Ramirez	90 713.923.1306
	Ricardo Hernandez Ramirez	90 713.923.1306

### 75TH ST

AVENUE INTS	Garage Services.....	93	713.614.9201
- AVENUE J INTS			
907	María J Rodriguez.....	93	713.928.2922
	Martin Ant Rodriguez.....	93	713.928.2922
- AVENUE L INTS			
1100	*de SE Y Paz Iglesia Bautista	97	713.923.6381
1110	Joann Torres.....	94	713.921.9107
- BURNING BLVD INTS			
1204	* R Gonzales.....	00	NP
1206	Shannon R Holmes.....	99	NP
1211	Albert Menchaca.....	70	713.921.5936
	John M Menchaca.....	70	713.921.5936
1212	Francisco Castañeda.....	47	713.923.4482
	Laura Moreira.....	47	713.923.4482
- AVENUE M INTS			
1306	Jorge L Najera.....	89	713.923.7883
	Samuel R Najera.....	89	713.923.7883
	M Jose.....	99	713.921.4311
	Jose Manuel Resendez Jr.....	99	713.921.4311
1310	Hector Macias.....	98	713.928.5959

### 76TH ST

CT 3109.00	202 - 329	SE
202 - 329		77011
202	Zuriga	86 713.926.6553
	Olivia M Zuriga	86 713.926.6553
204	A Certified Telecommunicat	713.926.7554
	Vicente P Pena Jr	94 713.926.7554
206	Apartment	01 NP
	Maria Sanchez	71 713.926.3170
301	Hector Alonso	01 713.924.3084
	Baudilio Delarosa Jr	96 NP
302	Juana R Beza	97 713.926.3855
	Zelmar M Beza	97 713.926.3855
	Bazza Zelerino	95 NP
304	Leticia Garcia	02 713.921.7541
	Maria G Melchor	95 NP
	Rosalio M Melchor	95 NP
325	Hector Cantu	01 713.926.1006
	Cecilio D Hernandez	01 NP
	Paula Vasquez	00 713.926.4785
327	Apartment	01 713.921.6288
	Maria Campos	01 713.926.3327
	Agustin Gutierrez	97 713.926.5214
	Ella Jimenez	98 713.926.5214
	Martin Jimenez	98 713.926.5214
	Raquel Perez	713.926.2716
	Sandra Serrato	94 713.921.9935
329	Apartment	713.924.4143
	Jenny Lopez	713.924.4143
	Samuel Perez	96 NP
	Angelica P Ramos	99 NP
	25 RESIDENCE	1 BUSINESS

### 77TH ST

CT 3109.00	204 - 224	SE
204 - 224		77011
204	Apartment	96 713.921.2841
	Oscar A Acevedo	96 713.921.2841
	Trinidad Acevedo	96 713.921.2841
205	206-209	NP
213	Rosemary Ruiz	02 713.514.8195
	Eduardo Suarez	01 NP
	Monica Suarez	01 NP
221	Juan Olivera	01 NP
222	Emily F Sanchez	95 713.923.5956
	Tito J Sanchez	95 713.923.5956
	Maria Ofelia Rodriguez	95 NP
	Raul Rogelio Rodriguez	95 NP
	13 RESIDENCE	

### 78TH ST

10	Samuel Pérez	96	NP
12	Angelica P. Ramos	99	NP
25	RESIDENCE	1	BUSINESS

---

● S 74TH 1/2 ST

CT 3109.00	204 - 224	SE
▶▶	204 - 224.....77011	

-CAPITOL ST INTS

204	Apartments		
H	Oscar A Acevedo	96	713.921.2841
H	Trinidad Acevedo	96	713.921.2841
205	205-009		NP

### 79TH ST

221	Monica Suarez	01	NP
222	Juan Olivera	01	NP
	Emily F Sanchez	95	713.923.5956
	Tito J Sanchez	95	713.923.5956
224	Maria O'lella Rodriguez	95	NP
	Raul Rogelio Rodriguez	95	NP
13 RESIDENCE			
<hr/>			
● 75TH ST			
CT 3109.00	0	201 - 605	SE
CT 3111.00	E	402 - 1712	SE
CT 3110.00	0	703 - 1513	SE

### 80TH ST

201	★ Lopez Tire Service . . . .	93	713.923.2212
- S 75TH ST INTS			
402	★ Tonys Drive. . . . .	93	713.926.0245
- CANAL ST INTS			
605	★ Carlos Martinez. . . . .	00	NP
606	★ Gavan Tires . . . . .	96	713.923.2944

## 73RD ST

★MCG Electronics	95	713.923.2833
610 ★ Pollos Asado En Rodas	95	713.438.5251
702 ★Refresqueria Tanipico	01	713.926.2752
703 ★Gorditas Aguascalientes	97	713.921.7681
★Memo Discos Y Novedades 01		713.928.9291
705 Frances Ybarra	77	713.926.7892
Francis P Ybarra	77	713.926.7892
709 Eida E Delgado	93	NP
710 ★ A Perez	97	NP
715 ★Annas Fashion	03	713.580.7946
AVENUE I INTS		
809 Pascual Perez	95	713.514.9119
811 ★ Spincycle Coin Laundry	00	713.921.1895
AVENUE J INTS		
801 ★Pavane Florist & Gift Shop	93	713.926.0315

## 74TH ST

1003	Rosa Castillo	71	713.921.6502
1004	Alberto G Lauranzana Jr	83	713.921.1869
	Irene G Lauranzana	83	713.921.1869
1020	Ramiro Tire & Rofir Shop	93	713.923.2007
AVENUE L INTS			
1022	B Buen Un Methodist Church	93	713.921.7731
NAVIGATION BLVD INTS			
1206	Roberto Suarez	00	NP
1209	Texas Fruit Stand	88	713.928.5073
AVENUE N INTS			
1316	Your Final Port Of Call Ssm Msa	93	713.926.2918
AVENUE P INTS			
1513	Pauline S Murphy	97	713.926.8997
	David Martin Sanchez	94	NP
	Ramond Sanchez	94	NP

## 75TH ST

15 RESIDENCE		16 BUSINESS	
S 75TH ST			
CT 3111.00	0	109 - 223	SE
CT 3109.00	E	122 - 226	SE
CT 3112.00		627 - 926	SE
➔		109 - 226	..... 77011
CAPITOL ST INTS			
109★Asha P Jordan L.....		713.416.7485	
★Clinica San Rafael.....		713.923.2323	
122★ND Radiator Shop.....		87 713.921.4075	
123★Park Mmrl Bstls Chrp S B C		93 713.923.2853	

## 76TH ST

★	Kila Guevara	02	713.921.2770
B	Tele Express	93	713.926.2770
287	★ Créditos Colombia	96	713.926.2770
299	★ Y Y Y	96	713.924.4082
211	★ El Atoracón Nl. Club	00	713.924.3298
213	★ Hermelinda Bustos	71	926.8780
	★ Mary Cavazos	02	713.923.4594
	★ Oscar Diaz	+	NP
	★ Oscar Fernandez	+	713.928.9032
	★ Jose Guillen	99	713.923.3848
	★ Elmer Leon	01	713.921.6457
	★ Severiano Martinez	99	713.923.8496
	★ Martin Torres	99	NP
	★ Yolanda Tovar	90	713.923.2336
217	★ Claudias Hair Salon	93	713.928.2618

## 77TH ST

627- 928	77023
ERATH ST INTS	
627 * Mr Keys Key Page Communication Inc	96 713.921.2738
LAWDALE ST INTS	
703 * Taqueria Guadalupe	93 713.926.7735
743 * Living Hope Church	93 713.921.6356
GRIGGS RD INTS	
801 * Blockbuster Video	97 713.926.6802
805 Building	
J2 * Papa Johns Pizza	00 713.921.7878
* Pizza Patron	+ 713.923.1919
806 * Eckerd Pharmacy	92 713.926.8848

## 78TH ST

819*	Nationwide Insurance	02	713.926.8866
825*	Lagunas Furniture	01	713.921.8040
829*	Positive Fare	01	713.923.1445
836*	Red Wing Boat Co	79	713.921.0656
903*	Golden Seafood Market & Rstml	00	713.923.8790
922*	Maria Garza	91	713.926.7116
926*	Sals Car Care	95	713.923.5544
10 RESIDENCE		30 BUSINESS	

---

76TH ST			
CT 3111.00	222 - 1403	SE	
	222 - 1403		77012

## 79TH ST

<b>SHERMAN ST INTS</b>		
302	F R Moreno	87 713.926.5175
	Francisco Moreno Sr	87 713.926.5175
306	Crispina Gamez	94 713.928.8970
	Faustino S Gamez Jr	94 713.928.5146
308	Head ETC Fashion Jewlry	+ 713.921.3790
	Hector Gonzales	+ 713.921.3790
308	Ruth M Martinez	00 NP
310	*Triple RRR Bar	94 713.926.5613
<b>AVENUE E INTS</b>		
416	*AC & S Stat Inc	83 713.923.1906
<b>AVENUE F INTS</b>		
501	Margarita Garza	+ 713.923.6297
505	Irmal Yolan Rivera	95 713.926.0693

## 80TH ST

6054 William S Lew ..	83	713.923.8937
616x San Miguel Restaurant ...	93	713.928.3313
AVENUE H INTS		
703 L Leja ..	94	NP
Lawrence Lea Leja ..	94	NP
705 ..	NP	NP
707 Concepcion C Perez ..	95	NP
Jose Perez ..	95	NP
709 Juana M Velasquez ..	90	713.923.8918
711x Crystal Morin ..	93	713.970.9926
Grace Ramos ..	95	NP
John J Ramo ..	96	NP
712x Church Bethel Temple ..	93	713.923.4119
AVENUE I INTS		
802x Tanquia Morales ..	83	713.921.8890

## 81ST ST

810A	María D Vasquez	99	NP
902	La Sabrocta Ice Cream	96	713.921.1066
908			NP
912	Ramirez Hamburger	98	713.921.4880
ENUE K INTS			
1011	QJarsca Bakery Inc	88	713.926.9000
1014	Maria Nunez		713.928.9348
1015	Gilberts Barber Shop	93	713.926.0081
ENUE L INTS			
1102	Angel M Parida	60	713.923.6168
	Martinez G Parida	60	713.923.6168
1104	Joimé D Sims	02	713.923.9793
1108	Jose Garcia	02	713.921.7680
1112	Mejor Pan Bakery	86	713.926.0185
1206	Concepcion Aguilar	93	713.923.9605

## 82ND ST

77TH ST	
CT 3111.00	107 - 1225 SE
	107 - 1225 .....77012
107 Julian Coronado	02• NP
201 Apartments	
N Lucilina C Garcia	02• NP

## 83RD ST

83RD ST	107 - 1225	SE
CT 3111.00	107 - 1225	77012
107	Julian Coronado	02 NP
201	Apartment	NP
	Lucivina G Garcia	02 NP
401	Eloheh Pintor	01 713.923.6217
	Jorge Ernesto Pintor	01 713.923.6217
402	Armando Hernandez	95 713.921.2934
	S Hernandez	95 713.921.2934
405	Ra Plego	01 NP
	Roberto Plego	01 NP
409	Maritza Reyes	01 NP
411	Teodora Hernandez	713.923.6943
413		NP

## 84TH ST

610	Crisoforo G Macias	97•	NP
	Milagro Macias	97•	NP
612			NP
705	Santiago Ramirez	99	713.926.6836
706	Natividad O Gonzalez Jr	74•	713.923.4167
	Inez Gonzalez	74•	713.923.4167
ENUE INTS			
802	Carlota E Rodriguez	79•	NP
803	Aurora T Villarreal	85•	713.921.0432
	Maurilio G Villarreal Sr.	85•	713.921.0432
814			NP
816	Elsa F Longoria	99•	NP
	Juan Manuel Longoria	99•	NP
818	Anastacio Ojeda	+	NP

## 85TH ST

903*	Cesar Cortes	01	NP
919*	Isabel H Perez	59	NP
ENUE K INTS			
011	Angelica Zapata	+	713.923.3075
104	Samuel Gue Cortez	96	713.923.2834
104*	MEI Inc.	84	713.928.2961
VIGATION BLVD INTS			
214	Ana Salazar	52	713.923.6468
226	Maria Valdez	99	713.923.6586
225*	Esquivel Solo	+	713.748.0317
*Lvc Tire		+	713.426.2341
42	RESIDENCE	3	BUSINESS

▶▶

▶▶

▶▶

▶▶

▶▶

▶▶

▶▶

▶▶

▶▶

▶▶

▶▶

▶▶

▶▶

▶▶

▶▶

▶▶

▶▶

▶▶

▶▶

▶▶

▶▶

▶▶

▶▶

▶▶

▶▶

▶▶

▶▶

▶▶

▶▶

▶▶

▶▶

▶▶

▶▶

▶▶

▶▶

▶▶

▶▶

▶▶

▶▶

▶▶

▶▶

▶▶

▶▶

▶▶

▶▶

▶▶

▶▶

▶▶

▶▶

▶▶

▶▶

▶▶

▶▶

▶▶

▶▶

▶▶

▶▶

▶▶

▶▶

▶▶

▶▶

▶▶

▶▶

▶▶

▶▶

▶▶

▶▶

▶▶

▶▶

▶▶

▶▶

▶▶

▶▶

▶▶

▶▶

▶▶

▶▶

▶▶

▶▶

▶▶

▶▶

▶▶

▶▶

▶▶

▶▶

▶▶

▶▶

▶▶

▶▶

▶▶

▶▶

▶▶

▶▶

▶▶

▶▶

▶▶

▶▶

▶▶

▶▶

▶▶

▶▶

▶▶

▶▶

▶▶

▶▶

▶▶

▶▶

▶▶

▶▶

▶▶

▶▶

▶▶

▶▶

▶▶

▶▶

▶▶

▶▶

▶▶

▶▶

▶▶

▶▶

▶▶

▶▶

▶▶

▶▶

▶▶

▶▶

▶▶

▶▶

▶▶

▶▶

▶▶

▶▶

▶▶

▶▶

▶▶

▶▶

▶▶

▶▶

▶▶

▶▶

▶▶

▶▶

▶▶

▶▶

▶▶

▶▶

▶▶

▶▶

▶▶

▶▶

▶▶

▶▶

▶▶

▶▶

▶▶

▶▶

▶▶

▶▶

▶▶

▶▶

▶▶

▶▶

▶▶

▶▶

▶▶

▶▶

▶▶

▶▶

▶▶

▶▶

▶▶

▶▶

▶▶

▶▶

▶▶

▶▶

▶▶

▶▶

▶▶

▶▶

▶▶

▶▶

▶▶

▶▶

▶▶

▶▶

▶▶

▶▶

▶▶

▶▶

▶▶

▶▶

▶▶

▶▶

▶▶

▶▶

▶▶

▶▶

▶▶

▶▶

▶▶

▶▶

▶▶

▶▶

▶▶

▶▶

▶▶

▶▶

▶▶

▶▶

▶▶

▶▶

▶▶

▶▶

▶▶

▶▶

▶▶

▶▶

▶▶

▶▶

▶▶

▶▶

▶▶

▶▶

▶▶

▶▶

▶▶

▶▶

▶▶

▶▶

▶▶

▶▶

▶▶

▶▶

▶▶

▶▶

▶▶

▶▶

▶▶

▶▶

▶▶

▶▶

▶▶

▶▶

▶▶

▶▶

▶▶

▶▶

▶▶

▶▶

▶▶

▶▶

▶▶

▶▶

▶▶

▶▶

▶▶

▶▶

▶▶

▶▶

▶▶

▶▶

▶▶

▶▶

▶▶

▶▶

▶▶

▶▶

▶▶

▶▶

▶▶

▶▶

▶▶

▶▶

▶▶

▶▶

▶▶

▶▶

▶▶

▶▶

▶▶

▶▶

▶▶

▶▶

▶▶

▶▶

▶▶

▶▶

▶▶

▶▶

▶▶

▶▶

▶▶

▶▶

▶▶

▶▶

▶▶

▶▶

▶▶

▶▶

▶▶

▶▶

▶▶

▶▶

▶▶

▶▶

▶▶

▶▶

▶▶

▶▶

▶▶

▶▶

▶▶

▶▶

▶▶

▶▶

▶▶

▶▶

▶▶

▶▶

▶▶

▶▶

▶▶

▶▶

▶▶

▶▶

▶▶

▶▶

▶▶

▶▶

▶▶

▶▶

▶▶

▶▶

▶▶

▶▶

▶▶

▶▶

▶▶

▶▶

▶▶

▶▶

▶▶

▶▶

▶▶

▶▶

▶▶

▶▶

▶▶

▶▶

▶▶

▶▶

▶▶

▶▶

▶▶

▶▶

▶▶

▶▶

▶▶

▶▶

▶▶

▶▶

▶▶

▶▶

▶▶

▶▶

▶▶

▶▶

▶▶

▶▶

▶▶

▶▶

▶▶

▶▶

▶▶

▶▶

▶▶

▶▶

▶▶

▶▶

▶▶

▶▶

▶▶

▶▶

▶▶

▶▶

▶▶

▶▶

▶▶

▶▶

▶▶

▶▶

▶▶

▶▶

▶▶

▶▶

▶▶

▶▶

▶▶

▶▶

▶▶

▶▶

▶▶

▶▶

▶▶

▶▶

▶▶

▶▶

▶▶

▶▶

▶▶

▶▶

▶▶

▶▶

▶▶

▶▶

▶▶

▶▶

▶▶

▶▶

▶▶

▶▶

▶▶

▶▶

▶▶

▶▶

▶▶

▶▶

▶▶

▶▶

▶▶

▶▶

▶▶

▶▶

▶▶

▶▶

▶▶

▶▶

▶▶

▶▶

▶▶

▶▶

▶▶

▶▶

▶▶

▶▶

▶▶

▶▶

▶▶

▶▶

▶▶

▶▶

▶▶

▶▶

▶▶

▶▶

▶▶

▶▶

▶▶

▶▶

▶▶

▶▶

▶▶

▶▶

▶▶

▶▶

▶▶

▶▶

▶▶

▶▶

▶▶

▶▶

▶▶

▶▶

▶▶

▶▶

▶▶

▶▶

▶▶

▶▶

▶▶

▶▶

▶▶

▶▶

▶▶

▶▶

▶▶

▶▶

▶▶

▶▶

▶▶

▶▶

▶▶

▶▶

▶▶

▶▶

▶▶

▶▶

▶▶

▶▶

▶▶

▶▶

▶▶

▶▶

▶▶

▶▶

▶▶

▶▶

▶▶

▶▶

▶▶

▶▶

▶▶

▶▶

▶▶

▶▶

▶▶

▶▶

▶▶

▶▶

▶▶

▶▶

▶▶

▶▶

▶▶

▶▶

▶▶

▶▶

▶▶

▶▶

▶▶

▶▶

▶▶

▶▶

▶▶

▶▶

▶▶

▶▶

▶▶

▶▶

▶▶

▶▶

▶▶

▶▶

▶▶

▶▶

▶▶

▶▶

▶▶

▶▶

▶▶

▶▶

▶▶

▶▶

▶▶

▶▶

▶▶

▶▶

▶▶

▶▶

▶▶

▶▶

▶▶

▶▶

▶▶

▶▶

▶▶

▶▶

▶▶

▶▶

▶▶

▶▶

▶▶

▶▶

▶▶

▶▶

▶▶

▶▶

▶▶

▶▶

▶▶

▶▶

▶▶

▶▶

▶▶

▶▶

▶▶

▶▶

▶▶

▶▶

▶▶

▶▶

▶▶

▶▶

▶▶

▶▶

▶▶

▶▶

▶▶

▶▶

▶▶

▶▶

▶▶

▶▶

▶▶

▶▶

▶▶

▶▶

▶▶

▶▶

▶▶

▶▶

▶▶

▶▶

▶▶

▶▶

▶▶

▶▶

▶▶

▶▶

▶▶

▶▶

▶▶

▶▶

▶▶

▶▶

▶▶

▶▶

▶▶

▶▶

▶▶

▶▶

▶▶

▶▶

▶▶

▶▶

▶▶

▶▶

▶▶

▶▶

▶▶

▶▶

▶▶

▶▶

▶▶

▶▶

▶▶

▶▶

▶▶

▶▶

▶▶

▶▶

▶▶

▶▶

▶▶

▶▶

▶▶

▶▶

▶▶

▶▶

▶▶

▶▶

▶▶

▶▶

▶▶

▶▶

▶▶

▶▶

▶▶

▶▶

▶▶

▶▶

▶▶

▶▶

▶▶

▶▶

▶▶

▶▶

▶▶

▶▶

▶▶

▶▶

▶▶

▶▶

▶▶

▶▶

▶▶

▶▶

▶▶

▶▶

▶▶

▶▶

▶▶

▶▶

▶▶

▶▶

▶▶

▶▶

▶▶

▶▶

▶▶

▶▶

▶▶

▶▶

▶▶

▶▶

▶▶

▶▶

▶▶

▶▶

▶▶

▶▶

▶▶

▶▶

▶▶

▶▶

▶▶

▶▶

▶▶

▶▶

▶▶

▶▶

▶▶

▶▶

▶▶

▶▶

▶▶

▶▶

▶▶

▶▶

▶▶

▶▶

▶▶

▶▶

▶▶

▶▶

▶▶

▶▶

▶▶

▶▶

▶▶

▶▶

▶▶

▶▶

▶▶

▶▶

▶▶

▶▶

▶▶

▶▶

▶▶

▶▶

▶▶

▶▶

▶▶

▶▶

▶▶

▶▶

▶▶

▶▶

▶▶

▶▶

▶▶

▶▶

▶▶

▶▶

▶▶

▶▶

▶▶

▶▶

▶▶

▶▶

▶▶

▶▶

▶▶

▶▶

▶▶

▶▶

▶▶

▶▶

▶▶

▶▶

▶▶

▶▶

▶▶

▶▶

▶▶

▶▶

▶▶

▶▶

▶▶

▶▶

▶▶

▶▶

▶▶

▶▶

▶▶

▶▶

▶▶

▶▶

▶▶

▶▶

▶▶

▶▶

▶▶

▶▶

▶▶

▶▶

▶▶

▶▶

▶▶

▶▶

▶▶

▶▶

▶▶

▶▶

▶▶

▶▶

▶▶

▶▶

▶▶

▶▶

▶▶

▶▶

▶▶

▶▶

▶▶

▶▶

▶▶

▶▶

▶▶

▶▶

▶▶

▶▶

▶▶

▶▶

▶▶

▶▶

▶▶

▶▶

▶▶

▶▶

▶▶

▶▶

▶▶

▶▶

▶▶

▶▶

▶▶

▶▶

▶▶

▶▶

▶▶

▶▶

▶▶

▶▶

▶▶

▶▶

▶▶

▶▶

▶▶

▶▶

▶▶

▶▶

▶▶

▶▶

▶▶

▶▶

▶▶

▶▶

▶▶

▶▶

▶▶

▶▶

▶▶

▶▶

▶▶

▶▶

▶▶

▶▶

▶▶

▶▶

▶▶

▶▶

▶▶

## 86TH ST

RAISBURG BLVD INTS		104- 109.....77012
104	Beatriz Morales	02* 713.921.4906
106	Maria M Sanchez	93* NP
	Ramona R Sanchez	93* NP
108	Mauro Saravia Jr.	02 713.921.5884
109	Luis A Lugo	00 713.921.3644
S RESIDENCE		
78TH ST		
CT 3111.00	301 - 900	\$E

## 87TH ST

87TH ST	104 - 109	SE
CT 3111.00	104 - 109	77012
104	Beatriz Morales	02 713.921.4906
106	Maria M Sanchez	93 NP
	Ramona R Sanchez	93 NP
108	Mauro Saravia Jr	02 713.921.5884
109	Luis Lugo	00 713.921.3644
	5 RESIDENCE	

## 88TH ST

VALS INTS		
606	*Delarosa Remodelacion	+ 713.771.3214
608	Martin Veloz	91 713.924.5180
609	Antonio Gonzalez	92 713.923.4305
710	Tamara V Wright	02 713.921.7000
712	714	98
781	Theresa V	NP
ENUSE INTS		
805	Luis R Jimenez	00 • 713.923.4221
	Maria R Jimenez	00 • 713.923.4221
807	* Rosa Primavera	91 713.923.4020
809	Maria C Jimenez	95 713.928.8069
	Rogelio V Jimenez Jr	95 713.928.8069
ENUSE J INTS		
900	*Haw Heights Bus	+ 713.227.5984

# AVENUE B 2004

## E AVENUE N

### CENTRAL ST INTS

9301	Christine Garcia	02	713.924.9562	
9301	Christine Garcia	02	713.923.1022	
9309	Herman Garcia	02	713.514.0111	
9311	Javier R. Mancillas	98	713.926.4035	
9313	Diamond Guzman	98	713.926.1036	
9313	Nora E. Guzman	98	713.921.3014	
9314	Rachael J. Hernandez	94	NP	
9316	Lucia Velazquez	98	713.926.3923	
9318	Lidia Viana	00	713.926.5132	
9318	Sofia T. Rodriguez	96	713.924.5188	
9320	Yvonne Hernandez	96	713.926.3840	
9323	Leonardo Rodriguez	00	713.514.0772	
9323	Sandra A. Rodriguez	00	713.514.0772	
9326	G. Hernandez	02	713.926.5162	
9333	Francisco D. Tapia	99	713.514.8043	
9338	Jose C. Sanchez	02	713.926.1918	
9344	Paula Garcia	02	713.926.1918	
9344	Christina Gonzalez	99	713.926.4231	
9344	Maria Gonzalez	99	NP	
9345	Fabiano R. Martinez	03	713.921.6402	
9403	Jose J. Campos Jr.	94	713.926.7878	
9403	Susana D. Campos	94	713.926.7878	
9403	Fred C. Martinez	02	NP	
9407	Rachael R. Martinez	02	NP	
9410	Gloria S. Diaz	98	NP	
9410	Dominica G. Jimenez	98	713.921.4037	
9411	Juan F. Jimenez	98	713.921.4037	
9411	Alma J. Rodriguez	96	NP	
9416	Leonel A. Rodriguez	96	NP	
9416	Bobbie K. Freeman	90	713.923.1180	
9420	Janine T. Freeman	90	713.923.1180	
9420	Felipe G. Duran	95	713.921.0506	
9425	Rosemary D. Duran	95	713.921.0506	
9426	Alma Torres	95	713.923.2559	
9426	Carolina Torres	95	713.923.2559	
9426	Aurelio D. Ramirez	99	713.921.9340	
9427	Ramiro G. Ramirez	99	713.921.9340	
9427	Esmeralda Carrizal	01	713.921.2907	
9430	Gerardo J. Carrizal Jr.	01	713.921.2907	
9433	Molises G. Garcia	91	713.926.3063	
9433	Santos Dela Cruz	02	NP	
9444	John M. Brown	95	713.926.4200	
9508	E. Edwin Bushnell	02	NP	
9527	Olivia Gonzalez	94	NP	
9542	Manuel Rodriguez	94	NP	
9542	Ruth E. Rodriguez	94	NP	

### 77 RESIDENCE

### 77 RESIDENCE

### 77 RESIDENCE

### 77 RESIDENCE

### 77 RESIDENCE

### 77 RESIDENCE

### 77 RESIDENCE

### 77 RESIDENCE

### 77 RESIDENCE

### 77 RESIDENCE

### 77 RESIDENCE

### 77 RESIDENCE

### 77 RESIDENCE

### 77 RESIDENCE

### 77 RESIDENCE

### 77 RESIDENCE

### 77 RESIDENCE

### 77 RESIDENCE

### 77 RESIDENCE

### 77 RESIDENCE

### 77 RESIDENCE

### 77 RESIDENCE

### 77 RESIDENCE

### 77 RESIDENCE

### 77 RESIDENCE

### 77 RESIDENCE

### 77 RESIDENCE

### 77 RESIDENCE

### 77 RESIDENCE

### 77 RESIDENCE

### 77 RESIDENCE

### 77 RESIDENCE

### 77 RESIDENCE

### 77 RESIDENCE

### 77 RESIDENCE

### 77 RESIDENCE

### 77 RESIDENCE

### 77 RESIDENCE

### 77 RESIDENCE

### 77 RESIDENCE

### 77 RESIDENCE

### 77 RESIDENCE

### 77 RESIDENCE

### 77 RESIDENCE

### 77 RESIDENCE

### 77 RESIDENCE

### 77 RESIDENCE

### 77 RESIDENCE

### 77 RESIDENCE

### 77 RESIDENCE

### 77 RESIDENCE

### 77 RESIDENCE

### 77 RESIDENCE

### 77 RESIDENCE

### 77 RESIDENCE

### 77 RESIDENCE

## AVENUE C

### 6403 Apartments

6403	Apartment 1	94	713.928.8001	
6403	Apartment 2	94	713.928.8001	
6403	Apartment 3	94	713.928.8001	
6403	Apartment 4	94	713.928.8001	
6403	Apartment 5	94	713.928.8001	
6403	Apartment 6	94	713.928.8001	
6403	Apartment 7	94	713.928.8001	
6403	Apartment 8	94	713.928.8001	
6403	Apartment 9	94	713.928.8001	
6403	Apartment 10	94	713.928.8001	
6403	Apartment 11	94	713.928.8001	
6403	Apartment 12	94	713.928.8001	
6403	Apartment 13	94	713.928.8001	
6403	Apartment 14	94	713.928.8001	
6403	Apartment 15	94	713.928.8001	
6403	Apartment 16	94	713.928.8001	
6403	Apartment 17	94	713.928.8001	
6403	Apartment 18	94	713.928.8001	
6403	Apartment 19	94	713.928.8001	
6403	Apartment 20	94	713.928.8001	
6403	Apartment 21	94	713.928.8001	
6403	Apartment 22	94	713.928.8001	
6403	Apartment 23	94	713.928.8001	
6403	Apartment 24	94	713.928.8001	
6403	Apartment 25	94	713.928.8001	
6403	Apartment 26	94	713.928.8001	
6403	Apartment 27	94	713.928.8001	
6403	Apartment 28	94	713.928.8001	
6403	Apartment 29	94	713.928.8001	
6403	Apartment 30	94	713.928.8001	
6403	Apartment 31	94	713.928.8001	
6403	Apartment 32	94	713.928.8001	
6403	Apartment 33	94	713.928.8001	
6403	Apartment 34	94	713.928.8001	
6403	Apartment 35	94	713.928.8001	
6403	Apartment 36	94	713.928.8001	
6403	Apartment 37	94	713.928.8001	
6403	Apartment 38	94	713.928.8001	
6403	Apartment 39	94	713.928.8001	
6403	Apartment 40	94	713.928.8001	
6403	Apartment 41	94	713.928.8001	
6403	Apartment 42	94	713.928.8001	
6403	Apartment 43	94	713.928.8001	
6403	Apartment 44	94	713.928.8001	
6403	Apartment 45	94	713.928.8001	
6403	Apartment 46	94	713.928.8001	
6403	Apartment 47	94	713.928.8001	
6403	Apartment 48	94	713.928.8001	
6403	Apartment 49	94	713.928.8001	
6403	Apartment 50	94	713.928.8001	
6403	Apartment 51	94	713.928.8001	
6403	Apartment 52	94	713.928.8001	
6403	Apartment 53	94	713.928.8001	
6403	Apartment 54	94	713.928.8001	
6403	Apartment 55	94	713.928.8001	
6403	Apartment 56	94	713.928.8001	
6403	Apartment 57	94	713.928.8001	
6403	Apartment 58	94	713.928.8001	
6403	Apartment 59	94	713.928.8001	
6403	Apartment 60	94	713.928.8001	
6403	Apartment 61	94	713.928.8001	
6403	Apartment 62	94	713.928.8001	
6403	Apartment 63	94	713.928.8001	
6403	Apartment 64	94	713.928.8001	
6403	Apartment 65	94	713.928.8001	
6403	Apartment 66	94	713.928.8001	
6403	Apartment 67	94	713.928.8001	
6403	Apartment 68	94	713.928.8001	
6403	Apartment 69	94	713.928.8001	
6403	Apartment 70	94	713.928.8001	
6403	Apartment 71	94	713.928.8001	
6403	Apartment 72	94	713.928.8001	
6403	Apartment 73	94	713.928.8001	
6403	Apartment 74	94	713.928.8001	
6403	Apartment 75	94	713.928.8001	
6403	Apartment 76	94	713.928.8001	
6403	Apartment 77	94	713.928.8001	
6403	Apartment 78	94	713.928.8001	
6403	Apartment 79	94	713.928.8001	
6403	Apartment 80	94	713.928.8001	
6403	Apartment 81	94	713.928.8001	
6403	Apartment 82	94	713.928.8001	
6403	Apartment 83	94	713.928.8001	
6403	Apartment 84	94	713.928.8001	
6403	Apartment 85	94	713.928.8001	
6403	Apartment 86	94	713.928.8001	
6403	Apartment 87	94	713.928.8001	
6403	Apartment 88	94	713.928.8001	
6403	Apartment 89	94	713.928.8001	
6403	Apartment 90	94	713.928.8001	
6403	Apartment 91	94	713.928.8001	
6403	Apartment 92	94	713.928.8001	
6403	Apartment 93	94	713.928.8001	
6403	Apartment 94	94	713.928.8001	
6403	Apartment 95	94	713.928.8001	
6403	Apartment 96	94	713.928.8001	
6403	Apartment 97	94	713.928.8001	
6403	Apartment 98	94	713.928.8001	
6403	Apartment 99	94	713.928.8001	
6403	Apartment 100	94	713.928.8001	

### 6403 Apartments

### 6403 Apartments

### 6403 Apartments

### 6403 Apartments

### 6403 Apartments

### 6403 Apartments

### 6403 Apartments

### 6403 Apartments

### 6403 Apartments

### 6403 Apartments

### 6403 Apartments

### 6403 Apartments

### 6403 Apartments

### 6403 Apartments

### 6403 Apartments

### 6403 Apartments

### 6403 Apartments

### 6403 Apartments

### 6403 Apartments

### 6403 Apartments

### 6403 Apartments

### 6403 Apartments

### 6403 Apartments

### 6403 Apartments

### 6403 Apartments

### 6403 Apartments

**AVENUE C 2004**

## 2004 HOUSTON

7737	Laura R Russell	96	* 713.926.5299
7737	Miguel Pessina	92	NP
7742	<b>Marine Care Facility</b>	+	* 713.921.5931
7742	Jose Luis Mosen	97	NP
7745	William Solis	95	NP
7746	7750		
7760	Ausecio M Flores	98	713.923.7000
	Carmen F Flores	98	713.923.7000
7801	Arnulfo Rodriguez	92	* 713.926.5332
	Dora C Rodriguez	92	* 713.926.5332
7802	Carlos Capetillo	98	* 713.923.9342
	María Ruffi Capetillo	98	* 713.923.9342
7805	Argelia Ramirez	92	NP
	Juan A Ramirez	92	NP
7806	Sylvia L Barboza	97	* 713.921.4718
	Sylvia L Barboza	97	* 713.926.6872
7810	Robert J Johnson	98	* 713.923.8678
	Robert J Johnson	98	* 713.923.8678
7813	<b>Lazanos Garage</b>	97	* 713.924.6095
7814	Gilberto R Benitez	98	* 713.926.8878
	Sonia G Benitez	98	* 713.926.8878
7818	Daphne V Dias	98	* 713.926.9212
7821	Francis V Vera	95	NP
	Francis G Vera	95	NP
7822	Cecilia Benumen	98	* 713.926.8358
7826	Mercio Antio Diaz	98	* 713.923.3177
	María T Diaz	98	* 713.923.3177
7829	Arthur R Guillen	98	* 713.926.4338
	Irma M Guillen	92	* 713.926.4338
7830			
7831	Hermilia L Garza	92	NP
	Vital A Garza	92	NP
7834	Leslie Flores	+	* 713.926.4999
7835			
7836	Mano Delacruz Paz	98	* 713.921.3347
7842	Fabian Garcia Jr	98	* 713.923.6046
	Manag Guadalupe Garcia	98	* 713.923.6046
7843			NP
7846	Erika G Quame	97	* 713.926.5604
	Jaime M Quame	97	* 713.926.5604
7950	Mario M Cantizales	98	NP
	<b>Apartments</b>		
	C Margarita L Morales	92	* 713.921.1538
7902	Defino Jacobo	92	* 713.921.1538
	Guadalupe Jacobo	92	* 713.923.9647
7906	Berta H Aviles	95	* 713.926.5474
	Maria A Aviles	98	* 713.926.5474
	Cesar Jacobo	03	NP
7909	Hai N Tran	98	* 713.921.4355
7910	Hai Vu Tran	98	* 713.921.4355
7911	Gift Solis	98	NP
7917	Jose Artur Vells	98	NP
7918	Vina E Vela	98	NP
7919	María Morales	02	* 713.923.2957
7919	Teresa Marron	+	* 713.928.2616
7933	Cindy S Lopez	98	NP
	+ Jorge M Lopez	98	NP
7957	<b>* Farmach Auto Sales</b>		
8001	Yolanda A Chavez	97	* 713.958.6031
	Jose J Chavez	98	* 713.926.1008
	Jose J Chavez	96	* 713.926.1008
8004	8007		NP
8008	Marguerit Saenz	99	* 713.923.5944
8015	Javier Audin	97	* 713.921.7039
8021	<b>Lupis Shop</b>	92	* 713.894.2642
8033	Ricardo Cordoba	95	* 713.921.1107
8041	Norma Caralates	92	* 713.928.5222
	Wilma L Caralates	92	* 713.928.5222
8046	Cruz Jose	99	NP
	Cruz Rojas Rojas	99	NP
8048	Felipe O Cordero	02	NP
	Luzde Caralates Moreno	02	NP
8050	Doris Martinez	01	NP
	391. RESIDENCE	12 BUSINESS	

● AVENUE DE LAS AMERICAS

CT 1000.00	0	1001 - 1001	
▶▶	0	1001 - 1001	.....777010
1001*	Cherry Off	94	713.481.8419
	*Crafts by Jean	94	+713.853.8999
	*George R Brown Convention Ctr	01	+713.853.8000
	*Hilton Hotels Corp	79	713.739.3000
	*Incomparable Inc.		+713.853.8000
	*Jane Alexandra		+713.853.8111
	*Jennifer J Boechel		+713.853.8000
	*M & S Textiles Australia		+713.853.8000
	*Quilters Dream Come True		+713.853.8000
	*Sew Artfully Yours		+713.853.8000
		10	BUSINESS

● AVENUE B

CT 3109.00	6801 - 7404	
CT 3111.00	7524 - 7844	SE
▶▶	6601 - 7404	.....770121
6601*Discount Mattress Sales	00	713.923.2317
6705*F & L Wrecker Service	..	713.783.0474
★Marks Reckler Service	..	713.927.5747
★Texas Tree Service	..	713.547.5739
6722*Filmmaker Productions	..	713.923.6242
6734*La Guerita	..	92 713.923.7661
6800*El Mira Sol Restaurant	..	713.928.8040
6806*Jose Rodriguez Brick Co	01	713.514.0244
6815*Furniture Unlimited	..	713.880.8232
6816*Auto Sales	..	713.923.6800
6860*Flying Carpet Cleaners	..	713.694.3711
7010*Lea Homes	..	713.926.9807
7021*Canas Bag	..	713.928.5711
7048*Oatsy Feilberry	..	713.923.6175
7144*Central Corp Inc.	..	713.921.4889
7212*Galea Painting Contractors	79	713.923.2333
7224*Salas Brothers Cleaning Ser	69	713.923.4007
7303 Alicia Nland	..	713.921.3134
7404		NP
	7524 - 7844	.....770121
7524*Chicano Family Ctr	..	713.923.2311
★Community Family Ctr	..	713.923.2311
7531*IQ Painting	..	713.921.168
7610*Pedro Gomez	..	713.717.6585
7707*Naches Handyman Service	02	713.924.0004
★Naches Handyman Service	02	713.926.857
7801*Los Paltos	..	713.921.144
7844*New Asia Food Market Corp	63	713.921.5663

## PAGE 175

● AVENUE F

CT 31.000	6501	7436	SE
CT 311.00 E	6812	7018	SE
CT 311.00	7513	8020	SE
6501 - 7436..... 77011			
→6TH ST INTS			
6501	Jessie I Garcia	89	NP
	Trinidad Garcia	89	NP
6503A		00	NP
6505	Mario Mariano	00	713.923.4026
	Marco Mariano	00	713.921.2801
6515	Ulises Jimenez	02	NP
6517	David J Cruz	92	NP
	Yelidiana Cruz	92	NP
6521	Yelidiana Cruz	91	713.923.0828
6523	Luis Gonzalez	01	NP
6525	Luis Gonzalez	01	NP
6531	Emestina L. Ferro	92	713.923.6359
	Ignacio J Ferro Jr	92	713.923.5355
6601	Ramiro Galvez Martinez	98	713.923.1142
6605	Rafael Rodriguez	00	NP
	Patric M Rodriguez	00	NP
6606 Apartments			
	Edna Cardenas	01	NP
	2 Emeragido Palacios	91	713.921.4031
	2 Janet Palacios	91	713.921.4031
6612	Rose Sotzbenz	01	713.928.3254
6613	Pradica C Salinas	91	NP
6614	Alfonso Pina	96	713.923.5796
	Piedra Pina	96	713.923.5796
6617		01	NP
	Armando Carbon	01	713.928.0735
	José G Gonzalez	01	713.921.7735
6620	Maria G Garcia	98	713.514.0795
6622	Juan C Gonzalez	94	713.928.2635
	Paulino Garcia	94	713.928.2635
*Joe Garcia Trucking			
		94	713.928.2536
6624	Eida Lopez	01	713.921.5008
6624A	Alfonso Ramirez	00	NP
6628 Apartments			
	2 Mario A Jimenez Sr	98	713.923.4458
6644	Alita Rico	98	713.921.7735
	Luis Ramirez	98	713.921.7735
6701	Luis Ramirez	98	713.921.0641
6704A	Maria Gonzalez	03	713.928.8991
	Volando Gonzalez	03	713.928.8991
6705	Alfonso Ramirez	96	713.921.1365
	Lupe R Fuentes	96	713.923.1365
6707 Apartments			
	2 Maria Garcia	98	713.923.4577
	2 Nancy Garcia	98	713.923.4577
	María Medina	98	713.928.9517
	Worine Pineda	98	713.926.3382
4	Antonio Ramos	96	713.644.9151
4	Antonio Ramos	98	713.923.1506
3	Francis Sanchez	98	713.928.5395
3	Francis Sanchez	98	713.928.5395
6709 Apartments			
	Jose L Maldonado	02	713.928.6855
	Mariela O Maldonado	02	713.928.6855
	Fausto E Mejia	92	713.928.9517
	Mary Paez Mejia	92	713.928.9517
	Jessie G Orluno Sr	94	NP
	Mariela Orluno	94	NP
	Marisela M Prieta	97	NP
1	Jose R Ron Posada	98	713.926.2276
6710A	Florberta S Fuentes	92	NP
6711		01	NP
6712	Jose A Sanchez	97	713.928.8024
	Paula Sanchez	97	713.921.1688
6715	José Gonzalez	97	713.926.9386
	Marisol Gonzalez	97	713.928.9131
6717	Antonio Gutierrez	98	713.921.4716
	Eliseo B Lara Jr	98	713.921.5417
	Louise Larz	95	713.921.5417
	Alejandro Perez	98	713.921.4716
	Mayra Sanchez	98	713.926.6020
6718		01	NP
6719	Amanda E Guevara	92	713.921.2140
	María E Guevara	92	713.922.1140
6722A	Orelia Delon	93	NP
	Virgilio Delon	95	NP
6728	Alma Acosta	03	713.921.0594
	Alfonso A Hernandez	03	713.921.0594
6730 Apartments			
	1 Brones Concepcion	99	713.923.8404
	Ja A Merino	98	713.921.3968
	Luffy Merino	98	713.921.3566
6734	Delia M Gomez	98	713.923.4621
	Lucy Gomez	96	713.921.0776
→SSGT MACARIO GARCIA OR INTS			
6802	Ramon Morales	02	713.514.8052
6806		02	NP
6810 Apartments			
	Juan Angel Delon	03	713.926.4593
	L Martinez	97	NP
	Diego Ponce	02	713.921.5306
6	Aljondro Sierra	92	NP
	Yolita Torres	92	NP
	3 Cr Trevino	98	713.514.9845
	Ricardo Trevino	98	713.514.9705
6811	Maria Arano	98	713.514.9111
6812A	Margarito Guerrero	98	713.923.4621
	Diego Guerrero	99	713.921.0792
	Daniel Perez	01	713.921.3971
	Enrique Ylaltobos	02	NP
6813 Apartments			
	Natalia Macariga	92	NP
F	Marcelo M Ochao	92	NP
F	Robert Ochao	92	NP
F	Richard J Rivera Jr	92	NP
	Natalia Rojas	02	NP
6814		01	NP
6816	Luis Garcia	90	713.921.0034
	Salvador Garcia Sr	90	713.921.0034
	L Rodriguez	74	713.923.1203
6820	Ana Munilla	02	NP
	Delia Torres	02	NP
6822	Jose P Aguirre	01	NP
6823	Josefina G Guzman	91	713.923.1515
6825	Josa Santo Castillo	01	713.926.3661
	Micaela M Castillo	01	713.926.3661
6836	Aracón Ramirez Sr	97	713.923.4621
	Lolita S Ramirez	97	713.923.4621
6840	Josue Leal Jr	97	713.926.5880
	Norma Delia Leal	97	713.926.5880
6848	Cecilia Carmen Rodriguez	02	NP
→70TH ST INTS			
6902	Jr Cars & Trucks	01	713.924.4164
6905	Thomas S Gerardo	98	713.926.2311

## COL

6908	Maria Martinez	96	713.926.1371
	Arturo Martinez Jr.	96	713.926.1371
6912	Myra Muniz	96	713.921.2928
	Myra Muniz	96	713.921.2928
6916	Elas V Hernandez III	96	713.921.6995
	Leonard J Hernandez	96	713.921.6995
6917	Adel Houque	72	713.926.3696
	Bruno H Houque	72	713.926.3696
6918	Dorothy J Walker	93	713.926.2792
6919			NP
6920	Florencia Gomez	96	713.921.2149
	Mirrosala S Gomez	96	713.921.2149
6921	Jose M Ortiz	96	713.923.6363
	Jose M Ortiz	96	713.923.6363
6923	A G Nash	02	NP
6924	Maria A Guzman	01	713.514.0591
6925	Mekchor Guman	01	713.923.4521
6926	Phyllis Thomas	96	NP
	Phyllis Thomas	96	NP
6927	Raymond J Beaza Jr	95	NP
	Luis C Martinez Jr	97	713.926.8171
6929			NP
6930	Enrique Trevino	96	713.923.1536
	Orlando Trevino	96	713.923.1536
6936	Alice C Campos	00	713.923.6656
	Jose A Campos	00	713.923.6656
693931	Rogelio Castillo	+	713.921.4948
		01	NP
	Lorena Flores	02	NP
	Jose Guada Gonzalez	00	713.514.9205
	Ray Gonzalez	01	713.923.6021
	Phyllis C. Malinas	01	NP
6940	Paula Z Alanis	92	NP
	Alberto Martinez	01	713.926.0970
6941	Robert Martinez	96	713.923.1363
	John Martinez	96	713.923.1363
	Roberto Munoz	92	NP
6943	Dynamic Rhythmic Mobile DJ Svc	+	713.921.2494
	Jose C Torres	96	713.921.2494
	Myra F Torres	96	713.921.2494
6944	John A. Medina	96	NP
	Clara Medrano Jr	92	NP
	Ornela G Medrano	92	NP
7001	Maria J Banda	+	NP
	Maria J Banda	97	NP
7002	John A Aguilar	97	NP
	Juanita Aguilar	97	NP
7007	Carlos F. Gonzalez	96	NP
7008	E H Hoaglin	94	713.926.4620
7011	Sandra J. Williams	92	713.921.1134
	Guadalupe Molina	95	713.926.6580
	John Donato Molina	95	713.926.6580
7012	Maria Gonzalez	02	713.921.9634
70133	Maria C Dones	+	NP
	Gerardo Rodriguez	96	NP
	Roger Sigala	+	NP
7014			NP
7015	Graciela R Guillen	96	NP
7016	Malcolm R Richards	01	NP
70181			NP
	Maria Dolo Ramirez	91	713.926.2482
	Maria Dolo Ramirez	01	713.923.7039
	Maria Dolo Ramirez	01	713.926.0008
7019	Edwardo Valdez	92	713.923.4018
	Luis L. Valdez	92	713.923.4018
7020	Janine M Paine	96	NP
	Jesse Pena	96	NP
7021	Enrique Gonzalez	00	NP
	Milena Z Gonzalez	00	NP
7023	Enrique Rodriguez	91	713.921.9878
	Rodolfo Murillo Jr	91	713.924.3994
7024			NP
7027	Marrisa Gonzalez	03	713.923.2148
	Nicolasa Nunez	02	713.514.0362
7038	Lonie A Gonzalez	+	NP
7039			NP
★ Splash of Color... + 713.923.5670			
	Julia Hernandez	99	713.923.5670
	Mary Villareal Hernandez	99	713.923.5670
	Mary Villareal Hernandez	99	713.923.5670
7040	Luis J Glesso	96	NP
	Maria Elena Jesso	95	NP
7041	★ Segunda Iglesia Bst Mtg Pk	98	713.923.8147
	Francisco Tristan	+	713.924.5094
	Isabelo Esteban	+	713.921.2018
7042 ST INTS			
7106			NP
7110	Paula Davila	00	713.923.2283
7111	Maria A Salazar	95	713.923.2322
	Julia Gray	95	713.923.2334
	Julia Gray	92	NP
	Eduardo Rodriguez	+	713.926.4697
7116	Y Blasos	+	713.921.1060
	Jose V Vasquez	92	713.921.1060
7117	Juan L Contreras	00	713.923.5156
	Eva Escalon	+	713.514.3915
7118 Apartments			
	2 Trise V. Juarez	91	713.926.0932
	Maria Torres	93	NP
7119	★ Selecto Sausage Co.	89	713.926.1626
	Andrew M. Julian	02	NP
	Olga Ortiz	92	713.928.5646
7124	Beata G Atmoadono	92	NP
	Jose Vasez Atmoadono	92	NP
	Marcelino Casiano	01	713.923.8344
	Florencio Guerrero	+	713.923.13

**AVENUE**

7234	Angelica Moncada	92	713.926.4907
	Jacqueline Ruiz	96	713.923.4927
7236	Jose A. Rodriguez	96	713.923.5534
	Rose M Trevino	96	713.923.5534
	Ros Antonio Rodriguez	99	NP
7301	A+ Community Care Services Inc	713.921.9600	
7302	Juvenilo Lopez	96	713.928.6260
7304	Apartment		
	▲ Marie Figueroa	+	713.923.4840
	A Jose Luis Lopez	96	713.921.8022
7308	NP		
7325	Apartments		
	Juan Flores	98	713.926.8973
	1 Carlos Julio Lozano	98	713.921.8980
	Mania S Sanchez	98	713.926.8973
7329	Gomez	01	713.928.2024
7328	Genar J Ramirez	01	713.926.2024
7329	Jose Coronado	+	713.926.4537
7332	Santiago H Espinosa	02	NP
7333	Chavez	02	NP
7334	Jose G Rodriguez	97	713.923.2888
	Leopoldo H Rodriguez	97	713.923.2888
7335	Jose Morin	+	713.921.0127
7337	Juan Alberto Gaytan	98	
	Fernando Gonzalez	+	713.926.6153
	Arturo Gutierrez	+	713.514.0293
	M Silva	+	713.921.1272
	Marla Chino Soto	02	713.923.7739
7338	Onesimo Trevino Jr	02	NP
	Arturo Villanueva	02	NP
7341	Alfredo C. Lopez	00	713.923.8472
	María De Lopez	00	713.923.8472
7345	NP		
7575	7575 ST INTS		NP
7404	B & J Auto Service	97	713.923.5600
7405	Dora A Navarro	99	713.926.9430
	Jaime Reyes Navarro	99	713.926.9430
7406	Frank J Church	95	
7408	Angel A. Lopez	92	713.923.2657
	Jose A Villarreal	92	713.923.2657
7411	Blanca Amaro	95	713.926.2223
	John Amaro	95	713.926.2223
7412	Marcelo Garcia	88	NP
	Amelia Z Garcia	88	NP
7414	Marcelo Z Garcia Jr	71	713.921.5101
	Mary A Garcia	71	713.921.5101
7415	J. Jose	03	713.926.0873
	7 Guillermo Lopez	03	713.926.2927
7416	Jose A. Lopez	+	713.811.8011
	Martha Elena Garcia	+	713.811.8011
7418	Guillermo V Trevino	97	713.928.6953
	Jesus M Trevino	97	713.928.6953
7421	Amelia Z Garcia	98	713.923.5649
	Roberto A Ibarra	98	713.923.5649
7424	Santiago Chapu	99	713.921.9329
7425	NP		
7426	Q Quiñones	01	NP
7429	Jose M Matamoros	88	NP
	Ruth S Matamoros	88	NP
7433	Anselmo Longoria	92	713.926.3007
	Cunila Longoria	92	713.926.3007
	Maria E Marinaz	88	713.926.3007
	Robert A Martinez	88	713.928.7951
7436	NP		
→	7513- 8020- 77012		
7513	Beatriz L Ortiz	82	NP
	Debbie A Ortiz	82	NP
7514	Maria G Gonzales	95	713.921.9310
	Antonio Gonzalez	95	713.923.1986
7519	Hammira C Lopez	85	NP
	Daniel Compean	82	NP
	Pamela Compean	82	NP
7521	Karen Davis	92	713.921.3583
7524	Luisa V Castillo	99	NP
	Marques Aguilar	98	NP
7525	Amelia Z Garcia	98	NP
	Carmen M Cecilio	98	713.921.6320
	Eusebio C Cecilio	98	713.921.6320
7532	Guadalupe B Suarez	92	713.924.5946
	Ruth Suarez	92	713.924.5946
	Jose A Suarez	96	713.921.4481
7533	Claudia R Romero	96	713.921.4481
	Juan A Rivera	96	713.923.4571
	Alfonso M Romo	96	713.926.4287
7536	Amelia Z Garcia	01	713.923.9238
7539	Esmeralda Salazar	96	713.923.9321
	Ignacio M Salazar	96	713.923.9321
7540	NP		
7541	Antonio Iguar	97	713.923.9084
7544	Tommy Delacruz	92	713.923.1074
	Lillian G Ybarra	92	713.923.1074
	Christian D Duran	91	713.921.2211
	Gloria E Duran	91	713.921.2211
7775	7775 ST INTS		
7636	George B Garcia	84	713.921.7709
	Michelle A Garcia	84	713.921.7709
7607	Apartments		
	C R Medina	89	NP
	Jose Sicz	92	713.928.0187
	Candelaria Rodriguez	86	713.923.5120
7607	Juliana Villages	02	NP
7609	Humberto J Guerra	99	713.926.1323
7610	Apartments		
	1 Pablo A Carrado	82	713.923.8412
	1 Maria Carmen Alvarado	82	713.923.8412
7611	Ana M Sigala	02	NP
7612	Gabriela Aguirre	02	713.514.0913
7613	Sylvia Cozart	00	713.928.5308
7613	Apartments		
	1 Arturo Guerrero	80	713.928.5684
7616	Jose Rodriguez	98	713.924.3027
	Ramón C Rodriguez	98	713.924.3027
7617	INTS		
	Imre J Delacruz	92	713.928.2161
	Victor M Delon	92	713.928.2161
7622	Peter Castro Jr	93	NP
7623	Elsa D Gutierrez	83	713.923.4872
	Guillermo A Gutierrez	83	713.923.4872
7624	Ana Vargas	89	713.923.9651
7625	Vilega Odilia	02	713.921.9614
7628	Keith D Escobar	01	713.921.1284
	Moris Escobar	01	713.921.1284
7629	7629 St Fellowship Ctr	92	713.923.9105
7632	Blanca Cruz	98	713.926.8274
7644	Juan J Pena	98	713.921.9105
	Narcaredal L Pena	96	713.928.5136
7787	7787 ST INTS		
7707	Joseph Lazo	96	713.921.0937
	Mary Q Lazo	96	713.921.0937
7708	Arnuro Rodriguez	92	713.921.1053
7711	Mary Catherine Villagomez	94	713.921.4751
7712	Nereyda Rodriguez	92	713.921.2023



# BALTIMORE ST 2004

2004 HOUSTON			PAGE 197			COLE			BAMBOO RD							
9502	Yolanda E. Nickerson	96	713.491.7936	1007	*Americas Home Inspection Svc	01	281.580.6808	7	Francisco Castillo	+	713.923.6478	3514	Maria E. Marzano	02	713.688.3694	
	Lien C. Casson	95	NP		Ronnie Lee Stacey	87	281.440.9641		Jose M. Diaz	96	713.926.1427	3516	Virginia Espinoza	+	713.682.0601	
9503	William J. Patterson	89	713.633.0830		Ronnie Lee Stacey	87	281.580.7104		Juan B. Diaz	96	713.926.1427	3518	Maria E. Marzano	02	713.688.3694	
	Susan A. Patterson	89	713.633.0830	1010	Julia F. Dykes	72	281.444.4822	7636	Martha Alicia Mendez	90	713.921.6368	3519	Veronica Rodriguez	+	713.656.0707	
9507	Alex A. Adams	74	713.633.4191		Melara V. Dykes Jr.	72	281.444.4822		Ricardo R. Mendez	90	713.921.7303	3520	Mayra C. Garcia	02	713.656.0707	
	Victor C. Adams	74	713.633.4191	1011	Thaddeus W. Heath III	97	281.396.6967	7837	Adriana Cavazos	94	713.921.4651	3524	Maria Gallagos	+	713.681.4427	
9511	Amelia Perez	97	713.631.3738		Marianne H. White	86	281.397.7668		Eugenio Cavazos	94	713.921.4651	12 RESIDENCE				
	Gonzalo S. Perez	97	713.631.3738		Timothy John White	86	281.397.7668		Adriana Cavazos	94	713.921.4651	● BAMBOO RD				
9514	C. Zenon	75	713.631.3249	1014	Alain C. Cooks	00	281.397.7672	7837	Adriana Cavazos	94	713.921.4651	CT 5216.00			9400 - 10139	\$0
	Clarence J. Zemon Jr.	72	713.631.3249		James M. Waltrip	90	281.440.3684		Jose A. Rivas	94	713.921.4651	CT 5218.00			10201 - 10279	\$0
9515	Harold Jerome Henry	94	713.631.7838	1015	James M. Waltrip	90	281.440.3684	7840	Enrique R. Fuentes	02	NP					
	Joyce C. Henry	94	713.631.4568		Dean F. Wallace	88	281.566.9977		Adriana Cavazos	94	713.921.4651					
9519	Robert Vette Curtis	90	713.635.5347	1018	Theresa L. Wallace	88	281.566.9977	7843	Adriana Cavazos	94	713.921.4651					
9530	Robert J. Williams Jr.	95	NP		Aaron Resources Inc.	89	281.583.7881	7844	Adriana Cavazos	94	713.921.4651					
9532	Diamond Mosley	97	713.635.4631	1019	Larry H. Powell	00	281.893.3343	7911	Diana Adal Gonzalez	93	713.926.2416					
	Myrtis Wayne Phipps	97	713.635.5875		Pamela H. Powell	00	281.893.3343		Ramiro B. Gonzalez	93	713.926.2416					
9536	Betsy Thomas	95	713.631.5013	1022	Roger P. Wheeler	99	281.587.9083	7912	Giberto Salinas	94	713.926.3039					
	Henry J. Thomas Jr.	95	713.631.5013		Susan Z. Wheeler	99	281.587.9083	7916	Apartments	93	NP					
9527	Dekore G. Green	92	NP	1023	Ernest M. Williams	77	281.440.5879		Apartments	93	NP					
	Thomas Edison Green	92	NP	1026	Richard C. Descant	88	281.440.3438		Apartments	93	NP					
9602	Johnnie R. Higgins	76	713.631.4497		Verma M. Descant	88	281.440.3438		Apartments	93	NP					
	Rayetta Lynn Higgins	76	713.631.4497	1027	Belinda J. Moore	01	NP		Apartments	93	NP					
9603	Brenda Marie Varborough	02	NP		Garrett Moore	01	NP	7919	Apartments	93	NP					
	Jeannette Holt	01	713.633.5451	1102	Michael Holt Box	90	281.587.8779		Apartments	93	NP					
9606	Tammi Holt	01	713.633.4666		Tom R. Box	90	281.587.8779	7823	Apartments	93	NP					
	Robert W. Dickey	81	713.631.9504		Charles A. Dickens	74	281.444.1536		Apartments	93	NP					
9610	Gumercho V. Sanchez	81	713.631.9504	1106	Bill S. Lindsey	75	281.444.1536		Apartments	93	NP					
	Wlania Sanchez	91	NP		Linda C. Lindsey	75	281.444.1536		Apartments	93	NP					
9611	Alma Canales	02	713.633.9535	1107	Rose D. Rodriguez	94	281.895.9332		Apartments	93	NP					
	NP	NP	NP		Frank K. Rodriguez	94	281.895.9332	7924	Apartments	93	NP					
9614	Mar Terras Holimon	89	713.631.7143	1110	*Black Cat Creations	89	281.895.9332		Apartments	93	NP					
	Ermer Lee Thomas	89	713.633.5408		Amelia Dalgic Cutham	89	281.895.9332	7925	Apartments	93	NP					
9615	Willie T. Thomas	89	713.631.2380		Herman A. Cutham II	89	281.895.9332		Apartments	93	NP					
9622	Norma Oliver Preston	79	713.635.9934		Jeffrey R. Farmer	90	281.440.5027	7927	Apartments	93	NP					
	Robert Preston	79	713.635.4662	1111	Kathryn R. Farmer	90	281.440.5027		Apartments	93	NP					
9623	Ellie Walker	92	713.633.1552	1114	Craig A. Rogers	94	281.893.7159	7930	Apartments	93	NP					
	CT 5311.00	92	713.633.1552		*Shane M. Rogers	94	281.893.7159		Apartments	93	NP					
-STERLINGSHIRE ST INTS				1115	Godwin F. Flores Sr.	94	281.893.7159	7932	Apartments	93	NP					
9802	Alberto Rodriguez	90	713.631.3199		Beatrix Flores	94	281.893.7159		Apartments	93	NP					
	Fernando R. Rodriguez	90	713.631.3199		*Gowin Flt/Wdw Cing Svc	94	281.893.7159	7934	Apartments	93	NP					
9806	L. Lozano	90	713.631.5619		85 RESIDENCE	8	BUSINESS	7935	Apartments	93	NP					
	Leonel G. Lozano	90	713.631.5619	● BALTIMORE ST					Apartments	93	NP					
9807	NP	NP	NP	CT 3111.00	7619 - 7944	SE		7941	Apartments	93	NP					
9811	Floyd J. Griswell	77	713.633.9523		-S 77TH ST INTS				Apartments	93	NP					
	Mary L. Griswell	77	713.633.9523	7619	7619	SE			Apartments	93	NP					
9814	Ismael M. Salazar	92	NP		-S 77TH ST INTS				Apartments	93	NP					
	Eula M. Melancon	92	713.631.2899	7619	7619	SE			Apartments	93	NP					
9815	Lionel J. Melancon	92	713.631.2899		-S 77TH ST INTS				Apartments	93	NP					
	Jeffery D. Hayes	84	713.633.8906	7619	7619	SE			Apartments	93	NP					
9816	Mary A. Hayes	84	713.633.8906		-S 77TH ST INTS				Apartments	93	NP					
9819	Jose Y. Hernandez	93	713.631.2824	7619	7619	SE			Apartments	93	NP					
9822	Arthur J. Mosley	93	713.631.2824		-S 77TH ST INTS				Apartments	93	NP					
	Barbara Mosley	93	713.631.2824	7619	7619	SE			Apartments	93	NP					
9823	Herbert Dean Porter Jr.	79	713.631.8614		-S 77TH ST INTS				Apartments	93	NP					
	Patricia A. Porter	79	713.631.8614	7619	7619	SE			Apartments	93	NP					
9826	Eric V. Godfrey	91	713.633.7925		-S 77TH ST INTS				Apartments	93	NP					
	Sandra Gale Godfrey	91	713.633.7925	7619	7619	SE			Apartments	93	NP					
9827	James W. Blocker Jr.	93	NP		-S 77TH ST INTS				Apartments	93	NP					
	Janice M. Blocker	93	NP	7619	7619	SE			Apartments	93	NP					
9830	Elaine C. Roman	90	NP		-S 77TH ST INTS				Apartments	93	NP					
	Maricela M. Roman	90	NP	7619	7619	SE			Apartments	93	NP					
9831	Elmer C. Blackmon	86	NP		-S 77TH ST INTS				Apartments	93	NP					
	Vivian Jeffery	79	713.635.8008	7619	7619	SE			Apartments	93	NP					
9834	William J. Jeffery Jr.	79	713.631.8102		-S 77TH ST INTS				Apartments	93	NP					
	Evon Edwards	88	713.635.2447	7619	7619	SE			Apartments	93	NP					
9835	Lemond S. Edwards	88	713.635.2447		-S 77TH ST INTS				Apartments	93	NP					
	Jose Moreno	01	713.633.5844	7619	7619	SE			Apartments	93	NP					
9836	Pablo Moreno	01	713.633.5844		-S 77TH ST INTS				Apartments	93	NP					
	Barbara L. Allen	01	713.633.2969	7619	7619	SE			Apartments	93	NP					
9839	Canton F. Allen	01	713.633.2969		-S 77TH ST INTS				Apartments	93	NP					
	George D. Joss	93	NP	7619	7619	SE			Apartments	93	NP					
9842	*Gowin Flt/Wdw Cing Svc	94	281.893.7159		-S 77TH ST INTS				Apartments	93	NP					
	Sherrilyn Lynett Monroe	94	713.631.6854	7619	7619	SE			Apartments	93	NP					
9847	105 RESIDENCE	3	BUSINESS		-S 77TH ST INTS				Apartments	93	NP					
● BALTIMORE LN				7619	7619	SE			Apartments	93	NP					
CT 5532.00	702 - 1115	7790			-S 77TH ST INTS				Apartments	93	NP					
702	Patsy P. Spiller	89	281.580.5006	7619	7619	SE			Apartments	93	NP					
	Paul G. Spiller	89	281.580.5006		-S 77TH ST INTS				Apartments	93	NP					
703	Stephen D. Warren Jr.	77	281.440.3838	7619	7619	SE			Apartments	93	NP					
	Samuel D. Warren Jr.	77	281.440.3838		-S 77TH ST INTS				Apartments	93	NP					
706	Bonnie G. Dawson	83	281.893.7845	7619	7619	SE			Apartments	93	NP					
	Dwain Pete Dawson	83	281.893.7845		-S 77TH ST INTS				Apartments	93	NP					
710	*Car Mel Enterprises	03	281.537.0393	7619	7619	SE			Apartments	93	NP					
	Isabel C. Melendez	92	281.537.0393		-S 77TH ST INTS				Apartments	93	NP					
	Jose J. Melendez	92	281.537.0393	7619	7619	SE			Apartments	93	NP					
711	Wendy Szeleplon	+	NP		-S 77TH ST INTS				Apartments	93	NP					
	Blanca M. Baldwin	88	281.580.8726	7619	7619	SE			Apartments	93	NP					
714	John F. Baldwin II	88	281.580.8726		-S 77TH ST INTS				Apartments	93	NP					
	Alan Dale Park	89	281.583.5877	7619	7619	SE			Apartments	93	NP					
715	Marion S. Park	89	281.583.5877		-S 77TH ST INTS				Apartments	93	NP					
	Peggy L. Brodnax	93	281.583.5429	7619	7619	SE			Apartments	93	NP					
718	Thomas L. Brodnax	93	281.583.5429		-S 77TH ST INTS				Apartments	93	NP					
	Allison Roberts	88	281.444.2659	7619	7619											

# CAPITOL ST

COLE

PAGE 5/4

## CAPITOL ST

3325	Jacoco C. Hovler	00	NP
3329	Amelia Jefferson	02	NP
3319	Al Jones	NP	
3319	Charles Jones	NP	
3412	Bill Jones II	02	713.225.1443
3412	Fran W. Jones	02	713.224.0356
	Michael Kirby	02	713.224.0356
	Phil Kirby	02	713.224.0356
	William Kennel	02	NP
3432	Jonathan L. Kessel	01	713.225.2866
	Cory King	02	713.224.6275
3232	Mari Keith Lancaster	02	713.222.7586
	Lance Martinez	02	NP
	McClung	02	NP
3127	Susan McMillan	03	713.228.7380
	Scott Modica	03	713.226.8947
	Jesse Naporci	03	713.226.8486
	Rahul Othari	NP	
3212	Amy K. Orr	NP	
3101	Amir R. Patel	NP	713.237.8328
	Evon Perrelli	02	NP
3336	Mark M. Pond	NP	
3414	Mary Poston	NP	
3414	Matthew C. Poston	NP	
	Kimberly Register	02	713.224.0291
3317	Lessie K. Reynolds	00	NP
3317	Stephen W. Reynolds	00	NP
	Gregory Richardson	02	713.228.7353
	Laura Richardson	02	713.228.7353
3426	Jason Roe	NP	
3203	Jason M. Rod	NP	713.237.0690
3202	Summer Bellegrace Rudi	NP	713.237.0690
	Shawn Rushing	02	713.547.0862
3337	Darrian D. Scott	00	713.227.0755
3248	Richard W. Statten	NP	713.223.1944
	Stoffer	NP	713.224.0454
3239	Charles Porter Storey Jr.	NP	
3239	Gail D. Storey	NP	
3139	Chris S. Upton	NP	
3113	Justin T. Vales	03	NP
3302	Michael Christopher Vaughn Jr.	00	NP
3119	Tracey L. Wink	02	NP
3336	Outfielder Investments	NP	713.248.5175
2210	L. Miller	NP	713.236.1849

## DOUWING ST INTS

2326	BA V. Nguyen	01	NP
	Lis Nguyen	01	NP

## SAINT CHARLES ST INTS

2414	Scranton Welding	02	713.228.2802
	Tejas Smokers Inc.	95	713.932.6438

## LIVE OAK ST INTS

2517	Home Radiator Shop	97	713.658.1152
	Echols Brothers Radiator Works	76	713.222.1363

## NAGLE ST INTS

2600	Leggett Cotton Co.	93	713.222.2471
------	--------------------	----	--------------

## DELANO ST INTS

2702	Ralph Leggett Cotton Co.	99	713.222.2471
------	--------------------------	----	--------------

## PAIGE ST INTS

2801	Motor Lease Corp.	92	713.223.0176
	PMST Limited	90	713.223.3532

## SAMPSON ST INTS

3300	Stan Roberts & Assoc.	93	713.224.9845
------	-----------------------	----	--------------

## WORK ST INTS

3405	C.S. Medina	84	713.225.3374
	Raymond S. Medina	84	713.225.3374
3407	Sylvia A. Munoz	92	NP
3409	Maria R. Tobias	NP	713.223.2009
	Darius Tubbs	NP	713.224.2376

## DOAKHURST ST INTS

4210	Joe Patrick Gonzalez	95	NP
4310	Virginia Marx	02	NP

## STILES ST INTS

4700	Udalla L. Hernandez	01	NP
	Salvador A. Hernandez	01	NP
4702	Robert C. Reese Jr.	63	713.923.6870
	Ruth D. Reese	63	713.923.6870
4708	Alberto M. Salinas	75	NP
	Angel S. Salinas	75	NP
4711	Esteban F. Mendoza	90	713.923.5173
4713	Capital Enterprises	94	713.923.4486
	Maria Estrada	99	713.921.7714
4713	Ricardo Ortiz	00	NP
4714	Domingo A. Mojica	95	NP
	Lucinda H. Mojica	95	NP
4715	Alfonso Puente	98	713.921.0572
	Martin Veiz	98	713.514.8127
4717	Maria D. Mendoza	89	NP
	Vicente F. Mendoza	89	NP
4719	Emilia G. Caragaja	89	713.923.6439
	Narciso S. Caragaja Sr.	89	713.923.6439
	Caragaja Catering Service	82	713.923.6438

## CESAR CHAVEZ BLVD INTS

6600	Art Heasley Fastener & Tool	88	713.923.6693
6601	M. L. Delanueva	02	NP
	Salomon Delanueva	02	NP
6602		02	NP
6603	M. L. Delanueva	02	NP
	Salomon Delanueva	02	NP
	Jose M. Villanueva	97	713.926.1336
	Isidoro Villanueva	97	713.926.2454
6605	Poel S. Villanueva	97	713.923.4947
	Sanjuntilla L. Villanueva	92	713.923.4947
6607	Aime H. Botello	88	NP
	Juan Antonio Botello	88	NP
6609	Margdalena Pena	95	713.921.5491
	Rosalia M. Pena	95	713.921.5491
6613	Andres A. Pena Jr.	83	713.926.8719
	Rosalia H. Pena	83	713.926.8719
6615	Starlight Rodriguez	NP	713.926.8732
6618	As Bridal Formal & Sports Wear	97	713.921.3443
6626	Uluane Hair Salon	94	713.923.5330

## WAYSIDE DR INTS

6704	Rolando Amaya	NP	713.926.8745
	Favio Cruz	99	713.928.5794
	Honorio Garcia	95	713.926.9567
	Simon Hernandez	97	713.926.4999
	Gordon Logan Jr.	NP	713.924.6162
	Yolanda Zabalita	NP	713.924.6162

## WAYSIDE DR INTS

6706	Olivia Delapaz	NP	713.923.8619
	Elizabet Barileddes	08	713.921.2434
	MA Hernandez	99	713.923.6770
	Uluane Hair Salon	93	713.923.8492
	Guadalupe MA	99	713.923.6770

6710	Wayside Family Foot Specialist Inc	02	713.921.3232
6816	Capital	91	713.971.6100
6830	Building	NP	
1940	East Central Houston Dye	79	713.928.3394
6910	Alvarados Hardware	NP	713.434.7056
	Houston Foodco Inc	NP	713.923.8386
	Isaac & Assoc. Communication	NP	713.921.8966
	Lorena Duran	01	713.586.8771
	Obitos	NP	713.923.8386
6915	C & J Lube Ctr	00	713.926.9635
7004		NP	
	Marcos Borges	02	713.921.3126
	Rosario Calderon	02	713.514.9328
	Jose Canales	99	NP
	Juan Carrillo	NP	713.514.0689
	Maria Devila	01	NP
	Victoria Diaz	01	NP
	Julian Galvan	01	NP
	Concepcion Jimenez	NP	713.928.2274
	Alfonso Pequeno	NP	713.928.6539
	Nellai Perez	NP	713.514.0683
7017	Chesire Ramirez	02	713.928.9542
	Brenda D. Shmidt	92	NP
71	Victoria Barileddes	NP	713.926.5611
7008		98	713.923.9309
7011	Garcias Nite Club	90	713.921.0449
7012	Isaac L. Hernandez	90	713.921.0449
	Juan M. Hernandez	91	713.921.5629
	Victor Loredo	01	713.921.5629
	Herfinda Reyes	93	NP
	R. Reyes	93	NP
7015	Apartment	01	NP
	Samuel Aparicio	01	NP
	Yolanda Castro	96	713.514.0354
	Yolanda Castro	96	713.926.2982
	Eva Dabson	97	713.921.9556
	Jose Dabson	97	713.921.9556
	Rafael R. Garza	71	713.921.6303
	Juan Pacheco	NP	713.923.9296
12	Crystal Poles	02	NP
	Asa Perez	01	NP
	Pascual Reyes	01	713.921.0285
	Rafael Rodriguez	70	713.921.6386
	Alfredo Ruiz	99	713.921.7856
	Mayra Sanchezastro	NP	713.921.6206
21	Rachel Xhena	92	713.928.8903
7016	Apartment	01	713.514.0493
	Francisco Garcia	01	713.514.0493
	Frankie Llanes	NP	713.921.2077
	Jaive Oliver	NP	713.923.5922
7019	Apartment	92	NP
23	Maria Guad Ariaga	00	713.923.2396
35	Sagrario A. Cuevas	95	713.921.2695
	Blanca Gellardo	92	713.923.4273
	Jose C. Gonzalez	92	713.923.4273
23	Tim Hagey	00	713.923.2396
	Mayra Hernandez	01	NP
	Antonio Moya	NP	713.924.8923
	Porfirio Riera	NP	713.514.0211
	Patric Rodriguez	NP	713.923.2396
	Ricardo M. Trevino	01	NP
	E. Vasquez	NP	713.926.2979
7024	Grocery Services	00	713.928.9632
7037	Building	NP	
	American Red Cross	93	713.921.4474
	Community Doula Program	96	713.928.2093
	Community Referral Rch Ctr	NP	713.724.2498
	Community Referral Rch Ctr	NP	713.724.2498
	Conditioning & Rhoibott Ctr	03	713.514.9601
	Magnolia Child Development Ctr	NP	713.921.7420
	Magnolia Health Ctr	95	713.928.8583
	Magnolia Multi Purpose Ctr	93	713.928.8583
	High Early Child Develop Ctr	02	713.921.7420
7039	Magnolia Curiosities	01	713.922.5669
7046	Building	NP	
	Capital Shoe Repair	01	713.921.9152
	El Buen Camiseria	NP	713.841.1197
	Guerra Barrio	97	713.928.8649
7112	Fernando Bautista	99	713.928.6083
	Fys Auto Electric	97	713.928.6071
	Salvan Valiente	83	713.928.6715
	Jose C. Quessada	99	713.928.6715
7210	Wz Nails	NP	713.923.9349
7212	Gerard Estrada	02	NP
	Vickie A. Estrada	02	NP
7214	Salvador Hernandez	50	713.923.2426
7216	Dr. Gus H. Freilag	59	713.928.9903
	Rhoda B. Freilag	59	713.928.9903
7225	Maria Ramirez	02	NP
7301	Apartment	NP	713.928.5639
	Graciela Blanco	NP	
	Clara Chapo	NP	
	Annette Garcia	02	713.921.1231
	G. Garardo	01	713.923.9490
	Miguel A. Guerra	02	NP
	Joe Lopez	03	713.514.0497
	Joe Lopez	03	713.928.9124
	Jose Martinez	92	NP
	Ruben Olivarez	01	NP
	Horacio Reyes	99	713.928.3196
	Maria A. Gutierrez	99	713.928.3196
	Felipe De Salazar Jr.	92	713.924.4184
	Maria Salazar	92	713.924.4184
	Nicomedeas Varala	96	713.928.6737
7302	Apartment	NP	
7303	Apartment	NP	
	Jose Barbosa	01	713.514.9625
	A. Jose C. Flores	96	713.923.6007
	Armando Ibanez	01	713.514.9625
7304	Jose Castro	NP	
	Laura L. Castro	95	NP
	Fascination Beauty Salon	01	713.894.6450
7305	Maria Avila Hernandez	95	713.921.3602
	Miguel ANG Hernandez	95	713.921.3602
7306	Dennis W. Lund	70	713.923.5020
	Maria A. Garcia	75	713.923.5020
7307	Jeromimo G. Arteaga	81	713.926.3357
	Maria E. Arteaga	81	713.926.3357
7308	Salva Vega	95	713.928.6599
7309		98	713.923.2553
7310	J. Garido	98	713.923.2553
7311	Juana F. Martinez	94	713.921.0223
7312		NP	
	Julietta Alcaraz Ortiz	81	713.921.5115
	Roberto M. Ortiz	81	713.921.5115
	Pedro Peave	01	713.921.5115
7314	Aime N. Monsivais	95	713.923.6522
	Miguel R. Monsivais	95	713.923.6522

7317	Mary H Medina	94	713.923.4275
	Jose Antonio Lemas	02	713.923.5621
	Maria Otilia Lemas	02	713.923.5621
7319	Apartment	90	713.921.9256
	Jose Vantu Perez Sr	90	713.921.9256
	Petra C Perez	NP	713.921.9256
7322	Apartment	98	NP
	Antonio Hernandez	98	NP
7324	Hortense O Farina	NP	713.928.2729
	Sandra Farina	NP	713.928.2729
-S 75TH ST INTS			
7401	Alfonso J Caballero Jr	97	NP
	Margaret P Caballero	97	NP
7403	Noe Valma	NP	713.514.9723
7404	Noel Valma	NP	713.926.3236
	San Ramirez	NP	713.926.3236
7405	Martalia Barrera	02	713.514.9605
7406	Martalia Barrera	02	713.514.9605
7407	Felix Contreras	95	NP
	Martalia Contreras	95	NP
7408	Luis M Diaz Sr	93	NP
7409	Martha Urbib	93	NP
7410	Jesus D Diaz	01	713.926.4426
7411	Raul Antonio Limenez	93	NP
	Raul Antonio Limenez	93	NP
7412	R P Hiedelano	95	NP
7413	Yury Reyes	95	NP
7414	Antonio Hernandez	NP	713.926.8070
7415	Sarah Hernandez	89	NP
7416	Maria R Luna	01	713.926.6038
7417	Maria G Trevino	68	713.921.7581
7418	Robert P Gonzalez	02	713.926.4658
	Maria D Gonzalez	95	713.921.5874
7419	Apartment	94	713.926.5847
	Isabel G Rodriguez	94	713.926.5847
7420	Ramiro Reyes Rodriguez	00	713.926.4658
	Ramiro Reyes Rodriguez	00	713.926.4658
	Mariela Rodriguez	00	713.921.3116
7514- 8013 --- 7701			
-PINEVIEW DR INTS			
7514	Julio Pardo	95	713.926.4658
	Victor H Pardo	95	713.926.4658
7522	Armando Hernandez	97	713.923.6033
-S 77TH ST INTS			
7705	Maria P Perez	02	NP
	Coronado Rodriguez	95	713.923.3935
7710	Raymond Espinosa Rodriguez	96	713.923.3935
7711	Maria Gomez	00	713.921.3471
7712	Floralencia M Salazar	98	713.923.8595
	Paula Salazar	92	713.923.8595
7713	Alma R Ramos	02	713.926.0330
7719	Roberto Salazar	00	NP
7720	Jose M Ramon	92	713.921.7854
7721	Jose Garza	NP	713.926.3476
7722	Liberto L Aguilar	92	713.926.3599
7723	Gerardo L Aguilar	92	713.926.3599
7724	Geonica Cantu	92	713.926.3595
7728	Agustín M Lopez	99	713.923.8171
	Laura Martinez	99	713.923.8171
7733	Janis Tackitt	74	713.928.6545
	Mary Tackitt	74	713.928.6545
7734	Apartment	80	713.928.3233
	Josephine H Pizzo	80	713.928.3233
7735	Melissa A Pizzo	90	713.921.0779
7736	Alisa Paez	99	713.921.0779
7737	Alisa Paez	99	713.921.0779
7738	Roberto R Luna	99	713.921.0779
7739	Martalia V Gonzales	78	713.926.4038
7740	Roberto J Gonzales	78	713.926.4038
7741	Romana C Rodriguez	79	713.928.3233
7742	Aracelo D Rodriguez	79	713.928.3233
-S 79TH ST INTS			
7800	Jose Ann Alsa	96	NP
7801	Miguel Angel Alencardaz	97	713.921.5407
7802	Nehemi L Guzman	92	713.928.3930
	Nehemi L Guzman	92	713.928.3930
7803	John M Chavez	97	713.923.4040
	Pablo Reyes Chavez	97	713.923.4040
7807	Apartment	94	713.921.4949
	Alfonso L Devila	94	713.921.4949
7808	Minerva M Davila	94	713.921.4949
7809	G Juan Gerardo Mejia	93	713.921.4771
	Humberto Vasquez	02	713.514.8181
7810	Rose Lee	86	713.926.5874
7811	Angel Garcia	86	713.926.5874
7812	Laura Elena Guajardo	98	713.926.3471
7814	Herman Gonzalez	75	NP
	Patricia H Gonzalez	75	NP
7815	Aurelio Salas Caballero	95	713.923.1330
	Aurelio C Caballero	95	713.923.1330
7819	John C Castellan	96	NP
7820	Juanita Maria Castellan	96	NP
7822	Leilisa Schwama	95	713.928.3930
7823	R J Schwama	95	713.928.3930
7824	7823	NP	NP
7827	Jesus Trevino	01	NP
7828	Bertali A Herrera	98	NP
7829	Cherrise	98	NP
7831	Apartment	80	713.926.6038
	Lilian Gonzalez	80	713.926.6038
	Jaime Salceda	99	713.921.4671
7832	Gallego G Gutierrez	97	NP
7833	Minerva M Davila	97	NP
7834	Rodrigo Mendoza	92	713.926.4545
7835	Federico S Pena	70	713.921.5959
	Ofelia Pena	70	713.921.5959
7836	Genaro N Cardenas	98	713.926.5777
7837	Corazon Tamar	98	713.926.5777
7838	Raul Quanes Tamar	98	713.926.5777
-S 80TH ST INTS			
7902	Alisa C Baidaras	94	713.923.5656
7903	Isidore Ramirez Jr	99	NP
7904	Laura C Ramirez	99	NP
7905	Aurelio C Cervantes	99	NP
7906	R Jose	02	713.926.4271
7907	Jose S Salas	02	713.926.4271
7908	Adrian Garcia	96	NP
7909	Adrian Garcia	96	NP
7910	Melissa Vazquez	82	713.921.4671
7911	Balduino Melgar	01	713.928.6545
7912	Maria D Arroyo	90	NP
7913	Rafael G Arroyo	90	NP
7914	Araceli Arroyo	93	713.923.2440
7915	Marcela P Torres	90	NP
7916	Thomas M Torres	90	NP
7917	Inez Perez	96	713.926.6038
7918	Elvira G Solinas	95	713.921.6939
7919	Elvira G Solinas	95	713.921.6939
7920	Elvira G Solinas	95	713.921.6939
7921	Faustina A Lomas	96	NP
7922	Lorenzo Lomas	96	713.921.9256





# 78TH ST 2000

PAGE 26

COLE

1999-2000 GREATER HOUSTON

400 DURHAM INTL BG

## S 74TH ST

325 Ofelia Noyola . . . 713-926-3614  
Valencia Sanchez . . . 713-926-8553  
Paula Vasquez . . . 713-926-4785

327 Apartments  
Martin Jimenez . . . 713-926-9703  
5 Sandra Serrato . . . 713-926-8868  
Alicia Sola . . . 713-926-8106  
329 Daniel Cassa . . . 713-923-6025  
Jose Yanez . . . 713-921-6342  
13 RESIDENCE

## S 74TH 1/2 ST

● S 74TH 1/2 ST 77011  
BG 7400 Capitol Ext S  
200- 299 CT 310 SE.E26

● KEY MAP LOC H 495X  
204 205 . . . NP  
209 Josephine Martinez . . . 713-924-5092  
S H Martinez Jr . . . 713-926-3868  
213 Jennifer Ruiz . . . 713-924-3941  
217 Rev Raymond Solis 64 713-923-6949  
222 Tito Sanchez . . . 713-923-5955  
7 RESIDENCE

## 75TH ST

Ints 7500 Harrisburg Ext N  
E 100- 399 CT 312 SE.E27  
O 400- 499 CT 313.01 SE.E26  
E 482- 2298 CT 312 SE.E27  
O 501- 699 CT 301.02 SE.E25  
O 701- 2298 CT 311 SE.E26

● KEY MAP LOC H 495X  
201\* Lopez Tire Service 12 713-923-2212  
402\* Tonya Drive In . . . 713-926-0245

● AVENUE E INTS  
603 . . . NP

● CANAL ST INTS  
606\* M C G Electronics 97 713-923-2833

703 Building  
\* Discos V Nodds MM 95 713-928-9291  
\* Mamu Rec Shop 92 713-928-9291  
\* Refresquero Tmpc 81 713-928-2752  
75 Francis Yerra . . . 713-926-7892  
715\* Milver Auto Repair 96 713-926-1759

● AVENUE H INTS  
809 Reginaldo Perez . . . 713-921-4832

● AVENUE I INTS  
903\* Reynas First&Gift 65 713-926-0315

● AVENUE J INTS  
● HARRISBURG BLVD INTS  
1001 Yolande Salinas . . . 713-923-8978  
1004 J G Laureana . . . 713-921-1869  
1008 1011 . . . NP  
1020\* Ramirez Tr&Rdtr 90 713-923-2007

● AVENUE K INTS  
1102\* El BN Petr Unitd . . . 713-921-7731  
1105 1107 . . . NP

● AVENUE L INTS  
1205\* Texas Fruit Stand 72 713-928-5073

● NAVIGATION BLVD INTS  
1311 1313 . . . NP  
1316\* Your Fil Pnt Ocil 94 713-928-2918

● S 75TH ST INTS  
● AVENUE N INTS  
1405 Geraldine Thompson 86 713-926-9203  
1409 . . . NP

● AVENUE O INTS  
1513 Paulina Murphy . . . 713-928-8987  
1519 . . . NP

● AVENUE P INTS  
1525 C A Norman . . . 713-923-9495  
\* Arnold&Assoc Inc 98 713-926-4488  
\* Norman C A . . . 713-923-9495  
\* Norma& Son Inc 83 713-923-9495  
\* Norma Leasing Inc 83 713-923-9495

1600 . . . NP  
1613 Lenzy Johnson . . . 713-923-8123  
1616 . . . NP

● MEMPHIS ST INTS  
● J W PEARY DR INTS  
1712\* Darling Internt . . . 713-921-2693

● MOBILE ST INTS  
● CAPITOL ST INTS  
● WINGATE ST INTS  
2104\* Stern Job&Son Inc 77 713-926-8386  
2155 . . . NP  
21 RESIDENCE 18 BUSINESS

## S 75TH ST

● S 75TH ST 77011  
BG 7500 Harrisburg Ext S  
E 100- 399 CT 310 SE.E26  
O 101- 399 CT 312 SE.E27  
O 500- 999 CT 313.01 SE.E26

● KEY MAP LOC H 495X  
104 . . . NP

109\* Harrisburg RHD Ctr 97 713-921-8254  
\* Magnolia Medcl Ctr 98 713-921-2440  
\* Therapy Expts Inc 97 713-921-8254

122\* N D Radiator Shop 84 713-921-4075  
123\* Park Meml Bap Ch 98 713-923-2853  
130\* El Tacostado . . . 713-921-0770

● CAPITOL ST INTS  
205\* Discoteques Pmnr 92 713-928-6641  
207\* Telo Express . . . 713-928-2770  
209\* Circle V Food Mkt 88 713-924-4082  
211\* Acosine Lounge . . . 713-926-0880

213 Apartments  
Eric Escobedo . . . 713-921-7959  
Eric Escobedo . . . 713-921-7959  
Luis Gutierrez . . . 713-923-6030  
Ramon G Gutierrez 90 713-923-7371  
Luis A Perez . . . 713-923-5447  
Martha Perez . . . 713-923-5447  
Luis A Perez . . . 713-923-5447  
Luis A Perez . . . 713-923-5447  
Yolanda Tower . . . 713-923-2336

215\* Volasco A Atty . . . 713-926-8304  
217\* Claudias Herl Sin 32 713-928-2618  
218\* 75th St Washordia 87 713-923-1535  
223 Thinh T Dang . . . 713-928-6034  
228\* Bures Electric Inc 79 713-926-5261

● MCKINNEY ST INTS  
● WALKER ST INTS  
● DALLAS ST INTS  
● RUSK ST INTS

## S 75TH ST

● S 75TH ST 77011  
BG 7500 Harrisburg Ext S  
E 100- 399 CT 310 SE.E26  
O 101- 399 CT 312 SE.E27  
O 500- 999 CT 313.01 SE.E26

● KEY MAP LOC H 495X  
104 . . . NP

109\* Harrisburg RHD Ctr 97 713-921-8254  
\* Magnolia Medcl Ctr 98 713-921-2440  
\* Therapy Expts Inc 97 713-921-8254

122\* N D Radiator Shop 84 713-921-4075  
123\* Park Meml Bap Ch 98 713-923-2853  
130\* El Tacostado . . . 713-921-0770

● CAPITOL ST INTS  
205\* Discoteques Pmnr 92 713-928-6641  
207\* Telo Express . . . 713-928-2770  
209\* Circle V Food Mkt 88 713-924-4082  
211\* Acosine Lounge . . . 713-926-0880

213 Apartments  
Eric Escobedo . . . 713-921-7959  
Eric Escobedo . . . 713-921-7959  
Luis Gutierrez . . . 713-923-6030  
Ramon G Gutierrez 90 713-923-7371  
Luis A Perez . . . 713-923-5447  
Martha Perez . . . 713-923-5447  
Luis A Perez . . . 713-923-5447  
Luis A Perez . . . 713-923-5447  
Yolanda Tower . . . 713-923-2336

215\* Volasco A Atty . . . 713-926-8304  
217\* Claudias Herl Sin 32 713-928-2618  
218\* 75th St Washordia 87 713-923-1535  
223 Thinh T Dang . . . 713-928-6034  
228\* Bures Electric Inc 79 713-926-5261

● MCKINNEY ST INTS  
● WALKER ST INTS  
● DALLAS ST INTS  
● RUSK ST INTS

## S 75TH ST

● S 75TH ST 77011  
BG 7500 Harrisburg Ext S  
E 100- 399 CT 310 SE.E26  
O 101- 399 CT 312 SE.E27  
O 500- 999 CT 313.01 SE.E26

● KEY MAP LOC H 495X  
104 . . . NP

109\* Harrisburg RHD Ctr 97 713-921-8254  
\* Magnolia Medcl Ctr 98 713-921-2440  
\* Therapy Expts Inc 97 713-921-8254

122\* N D Radiator Shop 84 713-921-4075  
123\* Park Meml Bap Ch 98 713-923-2853  
130\* El Tacostado . . . 713-921-0770

● CAPITOL ST INTS  
205\* Discoteques Pmnr 92 713-928-6641  
207\* Telo Express . . . 713-928-2770  
209\* Circle V Food Mkt 88 713-924-4082  
211\* Acosine Lounge . . . 713-926-0880

213 Apartments  
Eric Escobedo . . . 713-921-7959  
Eric Escobedo . . . 713-921-7959  
Luis Gutierrez . . . 713-923-6030  
Ramon G Gutierrez 90 713-923-7371  
Luis A Perez . . . 713-923-5447  
Martha Perez . . . 713-923-5447  
Luis A Perez . . . 713-923-5447  
Luis A Perez . . . 713-923-5447  
Yolanda Tower . . . 713-923-2336

215\* Volasco A Atty . . . 713-926-8304  
217\* Claudias Herl Sin 32 713-928-2618  
218\* 75th St Washordia 87 713-923-1535  
223 Thinh T Dang . . . 713-928-6034  
228\* Bures Electric Inc 79 713-926-5261

● MCKINNEY ST INTS  
● WALKER ST INTS  
● DALLAS ST INTS  
● RUSK ST INTS

## S 75TH ST

● S 75TH ST 77011  
BG 7500 Harrisburg Ext S  
E 100- 399 CT 310 SE.E26  
O 101- 399 CT 312 SE.E27  
O 500- 999 CT 313.01 SE.E26

● KEY MAP LOC H 495X  
104 . . . NP

109\* Harrisburg RHD Ctr 97 713-921-8254  
\* Magnolia Medcl Ctr 98 713-921-2440  
\* Therapy Expts Inc 97 713-921-8254

122\* N D Radiator Shop 84 713-921-4075  
123\* Park Meml Bap Ch 98 713-923-2853  
130\* El Tacostado . . . 713-921-0770

● CAPITOL ST INTS  
205\* Discoteques Pmnr 92 713-928-6641  
207\* Telo Express . . . 713-928-2770  
209\* Circle V Food Mkt 88 713-924-4082  
211\* Acosine Lounge . . . 713-926-0880

213 Apartments  
Eric Escobedo . . . 713-921-7959  
Eric Escobedo . . . 713-921-7959  
Luis Gutierrez . . . 713-923-6030  
Ramon G Gutierrez 90 713-923-7371  
Luis A Perez . . . 713-923-5447  
Martha Perez . . . 713-923-5447  
Luis A Perez . . . 713-923-5447  
Luis A Perez . . . 713-923-5447  
Yolanda Tower . . . 713-923-2336

215\* Volasco A Atty . . . 713-926-8304  
217\* Claudias Herl Sin 32 713-928-2618  
218\* 75th St Washordia 87 713-923-1535  
223 Thinh T Dang . . . 713-928-6034  
228\* Bures Electric Inc 79 713-926-5261

● MCKINNEY ST INTS  
● WALKER ST INTS  
● DALLAS ST INTS  
● RUSK ST INTS

## S 75TH ST

● S 75TH ST 77011  
BG 7500 Harrisburg Ext S  
E 100- 399 CT 310 SE.E26  
O 101- 399 CT 312 SE.E27  
O 500- 999 CT 313.01 SE.E26

● KEY MAP LOC H 495X  
104 . . . NP

109\* Harrisburg RHD Ctr 97 713-921-8254  
\* Magnolia Medcl Ctr 98 713-921-2440  
\* Therapy Expts Inc 97 713-921-8254

122\* N D Radiator Shop 84 713-921-4075  
123\* Park Meml Bap Ch 98 713-923-2853  
130\* El Tacostado . . . 713-921-0770

● CAPITOL ST INTS  
205\* Discoteques Pmnr 92 713-928-6641  
207\* Telo Express . . . 713-928-2770  
209\* Circle V Food Mkt 88 713-924-4082  
211\* Acosine Lounge . . . 713-926-0880

213 Apartments  
Eric Escobedo . . . 713-921-7959  
Eric Escobedo . . . 713-921-7959  
Luis Gutierrez . . . 713-923-6030  
Ramon G Gutierrez 90 713-923-7371  
Luis A Perez . . . 713-923-5447  
Martha Perez . . . 713-923-5447  
Luis A Perez . . . 713-923-5447  
Luis A Perez . . . 713-923-5447  
Yolanda Tower . . . 713-923-2336

215\* Volasco A Atty . . . 713-926-8304  
217\* Claudias Herl Sin 32 713-928-2618  
218\* 75th St Washordia 87 713-923-1535  
223 Thinh T Dang . . . 713-928-6034  
228\* Bures Electric Inc 79 713-926-5261

● MCKINNEY ST INTS  
● WALKER ST INTS  
● DALLAS ST INTS  
● RUSK ST INTS

## S 75TH ST

● S 75TH ST 77011  
BG 7500 Harrisburg Ext S  
E 100- 399 CT 310 SE.E26  
O 101- 399 CT 312 SE.E27  
O 500- 999 CT 313.01 SE.E26

● KEY MAP LOC H 495X  
104 . . . NP

109\* Harrisburg RHD Ctr 97 713-921-8254  
\* Magnolia Medcl Ctr 98 713-921-2440  
\* Therapy Expts Inc 97 713-921-8254

122\* N D Radiator Shop 84 713-921-4075  
123\* Park Meml Bap Ch 98 713-923-2853  
130\* El Tacostado . . . 713-921-0770

● CAPITOL ST INTS  
205\* Discoteques Pmnr 92 713-928-6641  
207\* Telo Express . . . 713-928-2770  
209\* Circle V Food Mkt 88 713-924-4082  
211\* Acosine Lounge . . . 713-926-0880

213 Apartments  
Eric Escobedo . . . 713-921-7959  
Eric Escobedo . . . 713-921-7959  
Luis Gutierrez . . . 713-923-6030  
Ramon G Gutierrez 90 713-923-7371  
Luis A Perez . . . 713-923-5447  
Martha Perez . . . 713-923-5447  
Luis A Perez . . . 713-923-5447  
Luis A Perez . . . 713-923-5447  
Yolanda Tower . . . 713-923-2336

215\* Volasco A Atty . . . 713-926-8304  
217\* Claudias Herl Sin 32 713-928-2618  
218\* 75th St Washordia 87 713-923-1535  
223 Thinh T Dang . . . 713-928-6034  
228\* Bures Electric Inc 79 713-926-5261

● MCKINNEY ST INTS  
● WALKER ST INTS  
● DALLAS ST INTS  
● RUSK ST INTS

## S 75TH ST

● S 75TH ST 77011  
BG 7500 Harrisburg Ext S  
E 100- 399 CT 310 SE.E26  
O 101- 399 CT 312 SE.E27  
O 500- 999 CT 313.01 SE.E26

● KEY MAP LOC H 495X  
104 . . . NP

109\* Harrisburg RHD Ctr 97 713-921-8254  
\* Magnolia Medcl Ctr 98 713-921-2440  
\* Therapy Expts Inc 97 713-921-8254

122\* N D Radiator Shop 84 713-921-4075  
123\* Park Meml Bap Ch 98 713-923-2853  
130\* El Tacostado . . . 713-921-0770

● CAPITOL ST INTS  
205\* Discoteques Pmnr 92 713-928-6641  
207\* Telo Express . . . 713-928-2770  
209\* Circle V Food Mkt 88 713-924-4082  
211\* Acosine Lounge . . . 713-926-0880

213 Apartments  
Eric Escobedo . . . 713-921-7959  
Eric Escobedo . . . 713-921-7959  
Luis Gutierrez . . . 713-923-6030  
Ramon G Gutierrez 90 713-923-7371  
Luis A Perez . . . 713-923-5447  
Martha Perez . . . 713-923-5447  
Luis A Perez . . . 713-923-5447  
Luis A Perez . . . 713-923-5447  
Yolanda Tower . . . 713-923-2336

215\* Volasco A Atty . . . 713-926-8304  
217\* Claudias Herl Sin 32 713-928-2618  
218\* 75th St Washordia 87 713-923-1535  
223 Thinh T Dang . . . 713-928-6034  
228\* Bures Electric Inc 79 713-926-5261

● MCKINNEY ST INTS  
● WALKER ST INTS  
● DALLAS ST INTS  
● RUSK ST INTS

## S 75TH ST

● S 75TH ST 77011  
BG 7500 Harrisburg Ext S  
E 100- 399 CT 310 SE.E26  
O 101- 399 CT 312 SE.E27  
O 500- 999 CT 313.01 SE.E26

● KEY MAP LOC H 495X  
104 . . . NP

109\* Harrisburg RHD Ctr 97 713-921-8254  
\* Magnolia Medcl Ctr 98 713-921-2440  
\* Therapy Expts Inc 97 713-921-8254

122\* N D Radiator Shop 84 713-921-4075  
123\* Park Meml Bap Ch 98 713-923-2853  
130\* El Tacostado . . . 713-921-0770

● CAPITOL ST INTS  
205\* Discoteques Pmnr 92 713-928-6641  
207\* Telo Express . . . 713-928-2770  
209\* Circle V Food Mkt 88 713-924-4082  
211\* Acosine Lounge . . . 713-926-0880

213 Apartments  
Eric Escobedo . . . 713-921-7959  
Eric Escobedo . . . 713-921-7959  
Luis Gutierrez . . . 713-923-6030  
Ramon G Gutierrez 90 713-923-7371  
Luis A Perez . . . 713-923-5447  
Martha Perez . . . 713-923-5447  
Luis A Perez . . . 713-923-5447  
Luis A Perez . . . 713-923-5447  
Yolanda Tower . . . 713-923-2336

215\* Volasco A Atty . . . 713-926-8304  
217\* Claudias Herl Sin 32 713-928-2618  
218\* 75th St Washordia 87 713-923-1535  
223 Thinh T Dang . . . 713-928-6034  
228\* Bures Electric Inc 79 713-926-5261

● MCKINNEY ST INTS  
● WALKER ST INTS  
● DALLAS ST INTS  
● RUSK ST INTS

541\* Houston City Rctrn 98 713-928-4826

● ELM ST INTS  
● TIPPS ST INTS  
601 Walter Bajsel . . . 713-921-5888  
\* TX DDS Associates 94 713-926-8896

● ERATH ST INTS  
627\* Mr Nys Key PG Inc 90 713-921-2738  
628 Melissa Key . . . 713-921-4664

● SATSUMA ST INTS  
● MAGNOLIA ST INTS  
703\* Gdljr Tqr Rctrnt . . . 713-926-7735  
\* Tqr-Gdljr Rctrnt . . . 713-926-7735  
709 710 . . . NP

● AZALEA ST INTS  
● LINDDALE ST INTS  
739 . . . NP

743\* Living Hope Church 83 713-921-6356  
801\* Bleckstr Vid 48937 71 713-928-6802  
811\* Spincycle Inc . . . 713-921-1895  
814\* Glcia Plaza . . . 713-923-7787  
815\* Ace Amcas CAS Str . . . 713-928-6444  
816 828 . . . NP

829\* Festive Fare . . . 713-923-1445  
\* Unvrl Bkpt Ppr 95 713-921-5666  
836\* Red Wing Bt Co Inc 98 713-921-9656  
901\* Tri-Tex Mach&Tl 71 713-928-2661  
922\* Garza Maria Aleida 91 713-926-7116  
925\* Pepe Mex Rctrnt 73 713-926-2210  
926\* Cortez Carlos . . . 713-921-4892  
18 RESIDENCE 32 BUSINESS

## 76TH ST

Ints 7600 Harrisburg Ext N  
100- 699 CT 312 SE.E27  
700- 799 CT 321.01 SE.E27  
800- 899 CT 313.01 SE.E26  
900- 1199 CT 321.01 SE.E27  
1200- 1399 CT 312 SE.E27

● KEY MAP LOC H 495X  
302 Francisco Moreno . . . 713-926-5175  
306 Tino Gamez . . . 713-923-8023  
308 . . . NP

310\* Triple R Bar . . . 713-926-5613

● SHERMAN ST INTS  
401 403 . . . NP

416\* Don Cris Rctrnt . . . 713-923-1906  
\* Don Carlos Rctrnt 91 713-923-1906

● AVENUE E INTS  
501 Max Martinez . . . 713-928-2140  
505 Irma Y Rivera . . . 713-928-0693  
512\* Duran J Garage . . . 713-921-5117

● AVENUE F INTS  
608\* Marlene Lounge . . . 713-921-4503  
632 Yolanda Longoria . . . 713-926-1674  
635 William S Low . . . 713-923-8937  
636\* San Miguel Rctrnt 95 713-928-3313

● CANAL ST INTS  
703 Lawrence Leija . . . 713-926-0603  
704 . . . NP

705 Maria Chavez . . . 713-921-0936  
706 Umecindo Franco . . . 713-928-5997  
708 J Servantez . . . 713-928-5907  
709 J M Velasquez . . . 713-923-7748  
Rodolfo Velasquez 91 713-926-7320

710 . . . NP  
712 Rev I P Flores . . . 713-923-4119  
\* Church Bethel Tmp 89 713-923-4119

● AVENUE H INTS  
810 Apartments  
1/2 Babcock Camacho . . . 713-923-8386  
812\* Lemolama Furn Str 93 713-921-7533  
\* Sinal Riga Bkstr . . . 713-928-8107

● AVENUE I INTS  
902\* La Sbrct Inc CRM 98 713-921-1066  
908 C Galven . . . 713-926-7882  
912 . . . NP

1/2 Teresa Hernandez . . . 713-923-4371  
\* Ramirez Hamburger 91 713-921-4880

● AVENUE J INTS  
● HARRISBURG BLVD INTS  
1004 . . . NP  
1014 . . . NP

1015\* Gilberts Barb Shop 72 713-926-0081

1102 Angel Partida . . . 713-923-6168  
1104 . . . NP

1112\* El Mejor Pan Bkry 81 713-926-0185

● AVENUE L INTS  
1206 . . . NP

1207 Martha Berrones . . . 713-928-5053

● NAVIGATION BLVD INTS  
1403 Daryl Harrison . . . 713-928-5040  
Daryl Harrison . . . 713-928-5054  
30 RESIDENCE 14 BUSINESS

## 76TH ST

Ints 7600 Harrisburg Ext N  
100- 699 CT 312 SE.E27  
700- 799 CT 321.01 SE.E27  
800- 899 CT 313.01 SE.E26  
900- 1199 CT 321.01 SE.E27  
1200- 1399 CT 312 SE.E27

● KEY MAP LOC H 495X  
302 Francisco Moreno . . . 713-926-5175  
306 Tino Gamez . . . 713-923-8023  
308 . . . NP

310\* Triple R Bar . . . 713-926-5613

● SHERMAN ST INTS  
401 403 . . . NP

416\* Don Cris Rctrnt . . . 713-923-1906  
\* Don Carlos Rctrnt 91 713-923-1906

● AVENUE E INTS  
501 Max Martinez . . . 713-928-2140  
505 Irma Y Rivera . . . 713-928-0693  
512\* Duran J Garage . . . 713-921-5117

● AVENUE F INTS  
608\* Marlene Lounge . . . 713-921-4503  
632 Yolanda Longoria . . . 713-926-1674  
635 William S Low . . . 713-923-8937  
636\* San Miguel Rctrnt 95 713-928-3313

● CANAL ST INTS  
703 Lawrence Leija . . . 713-926-0603  
704 . . . NP

705 Maria Chavez . . . 713-921-0936  
706 Umecindo Franco . . . 713-928-5997  
708 J Servantez . . . 713-928-5907  
709 J M Velasquez . . . 713-923-7748  
Rodolfo Velasquez 91 713-926-7320

710 . . . NP  
712 Rev I P Flores . . . 713-923-4119  
\* Church Bethel Tmp 89 713-923-4119

● AVENUE H INTS  
810 Apartments  
1/2 Babcock Camacho . . . 713-923-8386  
812\* Lemolama Furn Str 93 713-921-7533  
\* Sinal Riga Bkstr . . . 713-928-8107

● AVENUE I INTS  
902\* La Sbrct Inc CRM 98 713-921-1066  
908 C Galven . . . 713-926-7882  
912 . . . NP

1/2 Teresa Hernandez . . . 713-923-4371  
\* Ramirez Hamburger 91 713-921-4880

● AVENUE J INTS  
● HARRISBURG BLVD INTS  
1004 . . . NP  
1014 . . . NP

1015\* Gilberts Barb Shop 72 713-926-0081

1102 Angel Partida . . . 713-923-6168  
1104 . . . NP

1112\* El Mejor Pan Bkry 81 713-926-0185

● AVENUE L INTS  
1206 . . . NP

1207 Martha Berrones . . . 713-928-5053

● NAVIGATION BLVD INTS  
1403 Daryl Harrison . . . 713-928-5040  
Daryl Harrison . . . 713-





# BALTIMORE ST 2000

## BALLINGER CIR

### ● BALLINGER CIR 77064

New Street-1998.  
10100-10199 CT 541.20 SB.D 6

- KEY MAP LOC H 4096
- 10102 Robert Vito . . . 281-807-1894
- 10106 Darrell Denson . . . 281-935-1974
- 10107 Scott Chesbro . . . 281-890-6099
- 10110 W M McDonald III . . . 281-469-7269
- 10111 Robert Ricola . . . 281-894-0241
- Robert Ricola . . . 281-894-2811
- 6 RESIDENCE

### ● BALLINGER DR 77064

New Street-1998.  
8600- 8999 CT 541.20 SB.D 6

● KEY MAP LOC H 4096

- 8610 Son Ta . . . 281-894-6318
- 8611 L Lee . . . 281-894-2687
- 8615 Donna D Petersen . . . 281-970-4747
- 8619 Mark Clatt . . . 281-807-5047
- 8623 Kevin L McMeans . . . 281-807-4227
- 8627 C Leatherwood . . . 281-897-9774
- 8635 Travis L Cagney . . . 281-970-7457
- 8639 Robert Knight . . . 281-890-2384
- 8703 Kevin K Meier . . . 281-970-0176
- Tracy J Meier . . . 281-970-0176
- 8707 Nestor Martinez . . . 281-897-8899
- Nestor Martinez . . . 281-897-9997
- 8714 Birdu Kundi . . . 281-517-0295
- Rajeev Kundi . . . 281-517-0292
- 8715 S Madden . . . 281-955-1639
- 8718 Mary R Conley . . . 281-894-8173
- 8719 Tiffany McConvey . . . 281-970-5875
- 8722 Edward R Coninguez . . . 281-807-9339
- 8723 Tri Nguyen . . . 281-970-0424
- 8726 Scott G Bisch . . . 281-970-0424
- 8803 John Bradley . . . 281-900-2857
- 8807 Ajay Chandra . . . 281-955-3031
- 8810 Douglas Erwin . . . 281-894-1634
- 8814 Scott R Clark . . . 281-890-4424
- 8818 Uday R Reddy . . . 281-970-5812
- 8826 Kath D Courtney . . . 281-807-4120
- 8818 Gary Grosschick . . . 281-970-8278
- 8822 Robert L Heinze . . . 281-517-0256
- 8934 Thomas E Maxwell . . . 281-897-8151
- 8938 Juan L Salazar . . . 281-807-5441
- 8939 Brandy Robinette . . . 281-469-5484
- R Robinette Jr . . . 281-469-5484
- Ronnie Robinette . . . 281-469-4942
- 24 RESIDENCE

### ● BALL ST 77003

From 3 N-E of 3700 Navigation  
Ext S-E

● KEY MAP LOC R 484P

- 3707 Raul Paramo . . . 74 713-229-8375
- 1 RESIDENCE

### ● BALLY CASTLE DR 77070

New Street-1980.  
16900-16999 CT 555.12 SD.C 6

● KEY MAP LOC K 3290

- 16910 M Cook . . . 281-376-8250
- 16914 K L Hough . . . 281-376-7206
- 16915 B Boyd . . . 281-370-3180
- 16918 Rickiey Hood . . . 281-376-8127
- Rickiey J Hood . . . 281-251-3367
- 16919 Glenn Danforth . . . 281-370-8734
- 16922 Bruce L Boykin . . . 281-251-1901
- 16923 M Tetraust . . . 281-370-9731
- 16925 19527 . . . NP
- 16930 Linda Fletcher . . . 281-555-8890
- 16931 . . . NP
- 12 RESIDENCE

### ● BALMFOR LN 77096

Ends 2 W of 10500 S Post Oak  
From N

● KEY MAP LOC H 531U

- 9902 William R Cramer . . . 63 713-723-3000
- 9906 Robert H Marshall . . . 64 713-723-7878
- 9910 Barry Brown . . . 71 713-723-5275
- Berry H Brown . . . 71 713-723-5275
- 9914 Daniel D Grinstead . . . 96 713-723-5576
- 10002 A B Ramsey . . . 94 713-723-3128
- \* Ramsey A Amy . . . 98 713-723-5541
- 10006 James D Pitcock Jr . . . 96 713-723-8878
- 10014 Allen J Kogan . . . 94 713-723-0016
- 10015 Joseph B Pace . . . 63 713-723-6545
- 10106 Janise Rose . . . 96 713-723-1200
- Freddie L Silverman . . . 93 713-721-0077
- J M Silverman . . . 94 713-721-0818
- 10110 W B Treble Jr . . . 63 713-723-8878

### ● YARVOLD DR INTS

- 10202 James W White . . . 95 713-723-4481
- 10206 Robert Galloway . . . 95 713-721-0869
- 10210 Pamela Linberg . . . 95 713-721-1945

### ● WIGTON DR INTS

- 10302 Joseph Varnest . . . 71 713-729-2767
- 10306 Joseph Sallin . . . 92 713-723-1876
- Joseph H Sallin . . . 82 713-728-2851
- 19 RESIDENCE

### ● BALMORAL LN 77024

From 400 Knipp Rd Ext E  
11800-11899 CT 404.04 SA.H 7

● KEY MAP LOC K 490K

- 11831 Angie Craft . . . 92 713-467-0129
- 1 RESIDENCE

### ● BALMORE CIR 77069

New Street-1973.  
4th SW of Stuebner Airline Ext SE

13300-13899 CT 538.31 SA.C 7

● KEY MAP LOC R 3700 333U

- 13303 David Mitchell . . . 94 281-397-8208
- 13308 Nan Robinson . . . 97 281-890-2558
- \* Robinson T H Archt . . . 281-444-3421
- 13307 Lisa Holman . . . 94 281-587-8821
- 13310 James H Nuckolls . . . 88 281-580-2342
- 13311 Chris C Houtard . . . 92 281-444-1322
- 13314 D C Fritz . . . 98 281-893-0475
- Duane C Fritz . . . 98 281-893-0475
- 13319 Carlos L Garcia . . . 88 281-440-8238

## COLE

13322 Raymond J Ciccone . . . 76 281-444-2853

13323 Kenneth H McDonald . . . 87 281-440-8529

13326 Maureen F Thomas . . . 80 281-537-1226

13331 Keith W Meyer . . . 90 281-537-1226

13335 David L Fritz . . . 87 281-583-6636

13339 C T Burkards . . . 93 281-683-7144

13343 C T Burkards . . . 96 281-583-7255

13343 H M Myers . . . 76 281-444-2124

13415\* Candiff Marketing . . . 281-583-7061

13419 John S Trout . . . 74 281-444-4254

13473 Jim Tindle . . . 71 281-397-9850

### ● KINGSWICK CT INTS

### ● THREE OAKS CIR INTS

13514 B Rigo . . . 95 281-580-2979

13519 V Davison . . . 98 281-583-7564

13522 David C DeBarns . . . 74 281-444-1474

13523 Joseph R Marino . . . 73 281-444-8841

13526 K C Clayton . . . 73 281-444-1688

13527 J H Kelley . . . 76 281-444-8116

13530 S F Andersen . . . 76 281-440-3192

13532 E C K-Vaser . . . 71 281-440-4788

### ● GROSVENOR SQ INTS

### ● GLEN ERICA DR INTS

13603 Stephen J Simmons . . . 93 281-537-5026

13607 Giovanni Caldei . . . 98 281-580-2351

13611 Don M Church . . . 73 281-444-5243

13614 Allen Moore . . . 97 281-890-7179

13618 John B Sabej . . . 97 281-895-0645

13619 Forrest F Crawford . . . 84 281-580-4115

13622 Anthony Rodriguez . . . 71 281-880-7287

13623 Rodan H Dillard . . . 83 281-580-0268

13627 David S Eller . . . 86 281-893-0445

13630 J K Hunter . . . 88 281-893-4525

13631 W D Hinson . . . 74 281-444-2945

13634 Walter Stevens . . . 78 281-440-7036

### ● CHELWOOD CT INTS

### ● COBLES CDR INTS

### ● FOXMOOR LN INTS

13710 McInnis S Newby . . . 78 281-440-7473

13714 Peter Pak . . . 97 281-444-3765

13719 Gregory Granger . . . 97 281-444-1496

13723 Ebert M Sader Jr . . . 92 281-444-1947

### ● MIDDLESTED DR INTS

13802 Stephen M Rhn . . . 91 281-537-1368

13803 Russell T Wang . . . 98 281-893-0027

13806 Ed G Williams . . . 98 281-537-7333

13807 George G Persyn . . . 94 281-397-7434

13810 Luc Doyon . . . 98 281-585-6381

13814 Edward S Stacey . . . 91 281-890-6781

13815 R A Brassell . . . 96 281-397-6745

66 RESIDENCE

### ● BALMORHEA AVE 77039

1200- 1299 CT 240.03 SD.D10

2400- 4199 CT 240.02 SE.D10

● KEY MAP LOC H 413C 414B

1203 B Galicia . . . 98 281-448-0354

1206 Betty Collins . . . 91 281-500-5906

1207 Marsha Mobley . . . 97 281-897-8637

1211 Felisiano Morua . . . 93 281-449-9848

1214 . . . NP

1218 Santana Maldonado . . . 89 281-590-8308

1219 Elva Y Gallegos . . . 91 281-213-0122

1223 . . . NP

1226 Lorenzo Antunez . . . 92 281-449-8820

1230 Manuel Segundo . . . 95 281-442-3489

1231 . . . NP

1235 Benito Segundo . . . 91 281-442-5622

2403 William W Rains Jr . . . 73 281-449-3466

2410 Maria R Guejardo . . . 94 281-449-2896

2413 Jose T Toyar . . . 98 281-449-5630

2422 Mark D Frederick . . . 98 281-442-3764

2423 David Alzamora . . . 95 281-897-9853

2430 Ronald C Jones . . . 97 281-590-6216

2431 John R Freeland . . . 76 281-442-1619

2438 L S Sandstede . . . 94 281-590-5141

### ● GREENRANCH DR INTS

2523 Jessie T Dossens . . . 74 281-449-0173

2523 Jack Shannon . . . 91 281-987-0556

2603 Sandra A Pete . . . 95 281-987-2506

2607 A C Armona . . . 97 281-449-7882

2701 Daniel Young . . . 98 281-442-5252

2702 Sidney M Sanders . . . 72 281-449-3079

2707 E Rodriguez . . . 91 281-987-2805

2722 John Scholwinski . . . 81 281-442-5832

2723 P S Emerson . . . 78 281-442-8664

2806 Alvin J Walker . . . 67 281-442-0705

2817 S Williams . . . 77 281-442-1481

2818 W J Montgomery . . . 98 281-987-1123

2834 Jimmy Acevedo Jr . . . 95 281-590-5766

2835 . . . NP

77039

3602 D E Radiff . . . 91 281-987-7191

3603 J Villanueva . . . 91 281-442-3489

3605 Y K Tazuo . . . 93 281-550-9824

3607 James Martinez . . . 98 281-987-3325

3610 Alejandro Sanchez . . . 96 281-987-7069

3702 Ardelia W Mendez . . . 89 281-590-5124

3703 Rodolfo Velazquez . . . 89 281-442-5911

3706 Baltazar Zavala . . . 91 281-987-2062

3710 A Ortega . . . 98 281-590-3802

3711 Ed Ortega . . . 91 281-590-3144

3713 Jennifer Luna . . . 98 281-590-5383

3801 Richard Luna . . . 88 281-590-4353

3803 Phillip Gonzales . . . 96 281-987-7635

3810 Urbano Jimenez . . . 91 281-219-4330

3812 Jose D Oliver . . . 91 281-219-7459

3813 Julian Rana . . . 98 281-987-9024

3902 M Irbj . . . 81 281-987-7443

3907 Kevin Lin . . . 90 281-987-8833

## COLE

4003 Martin Garza . . . 97 281-590-8478

4007 Jorge Cruz . . . 91 281-887-3211

4011 Eugene R Garza . . . 87 281-687-7118

4102 Alfred Medellin . . . 95 281-590-9180

4103 David Gonzalez . . . 91 281-887-0469

4107 Tishie Ausbie . . . 91 281-219-9167

4110 Tishie Ausbie . . . 91 281-219-9154

4111 Maria Rosete . . . 98 281-449-5519

4111 Kuli C Shep . . . 81 281-442-1776

66 RESIDENCE

### ● BALSAM LN 77078

From 9200 Tidwell Ext N-S  
9300- 9899 CT 226.02 SE.D11

● KEY MAP LOC H 455D

9302 9307 . . . NP

9323 D Jones . . . 97 713-635-3106

9315 M Tufts . . . 79 713-633-2828

9318 Paul Bland . . . 65 713-633-3061

9322 O Sapp . . . 81 713-633-8322

### ● PARKETTE DR INTS

9402 Lewis T Jefferson . . . 79 713-635-5438

# CAPITOL ST 2000

## CAPISTRANO ST

### ● CAPISTRANO ST 77015

1 S&2 SW From 12500 Market St  
Ext NW

12300-12399 CT 232 \$E.F12  
● KEY MAP LOC H 496L  
12310 Juanita Hebert .98 713-455-4664  
12311 John A Miller .98 713-455-2305  
12317 Rev D H Parrott Jr .84 713-453-6535  
12318 Bryan Walcott .96 713-451-9166  
12321 J Leslie .97 713-450-0872  
12322 Emmitt Brown .98 713-453-5188  
6 RESIDENCE

### ● CAPITOL HEIGHTS OR 77065

New Street-1997  
11700-11899 CT 545.32 \$C.D 6

● KEY MAP LOC H 365S

11707 Deborah A Zomba . . . 281-955-5442  
11711 Paul Damasco . . . 281-970-3430  
11715 P Zhang . . . 281-468-4328  
11719 Robert Romano . . . 281-890-1554  
11723 Gary Persley . . . 281-870-1245  
11727 M N Deen . . . 281-807-0756  
11731 Tariq Yusuf . . . 281-890-4313  
11803 Martin Knorr . . . 281-851-0318  
11807 James Kirsch . . . 281-887-0476  
11815 Mike Harris . . . 281-468-6717  
11816 Mike Harris . . . 281-468-2552  
11819 V K Phillips . . . 281-855-2180  
11827 Joseph Cardone . . . 281-894-5342  
● C & C Pools . . . 281-894-5233  
11835 M Haden . . . 281-807-3008  
M Haden . . . 281-807-3013  
M Haden . . . 281-807-3009  
11847 Fred B Leach . . . 281-807-7154  
11851 R Oshiver . . . 281-855-0144  
18 RESIDENCE 1 BUSINESS

### ● CAPITOL ST 77002

Int At 600 S Main Ext E-W

6000-1599 CT 121 \$E.D24  
1600-1947 CT 121 \$E.D24  
1940-2199 CT 303 \$E.D24  
2200-2299 CT 505.02 \$E.C23  
2300-2899 CT 303 \$E.E24  
3300-3499 CT 300.23 \$E.D24  
3900-4399 CT 301.01 \$E.D24  
4700-4799 CT 301.02 \$E.D24  
6000-7499 CT 310 \$E.E26  
7500-8099 CT 312 \$E.E27

● KEY MAP LOC H 493L

810\* Antonio . . . 92 713-224-4679

● TRAVIS ST INTS

915\* Paula Place . . . 98 713-222-1221

949\* Bon Jour Deli . . . 98 713-237-0419

● NORVICK INTS

● MAIN ST INTS

● FANNIN ST INTS

1117\* Angus Systems Park . . . 713-225-0306

1121\* Cotox Hse Lvgng . . . 713-223-5438

● High Pks Intvty . . . 713-225-5866

● Nations At Gp Inc . . . 713-647-0152

● Tommys Cafe . . . 713-233-3903

● Ulrich & Ulrich . . . 713-227-4500

● SAN JACINTO ST INTS

● CAROLINE ST INTS

● AUSTIN ST INTS

● LA BRANCH ST INTS

● CRAWFORD ST INTS

● KEY MAP LOC H 493R

● JACKSON ST INTS

● CHENEVERT ST INTS

1900\* Gray W H Const Co 98 713-237-0426

● HAMILTON ST INTS

● CHARLES ST INTS

● SAINT EMANUEL ST INTS

● BASTROP ST INTS

● DOWLING ST INTS

2414

1016\* Forklift Mechanics 90 713-247-9501

● SAINT CHARLES ST INTS

2503\* GRW Svc Co Inc 68 713-227-3404

2517\* Acme Radiator Shop 82 713-659-1152

● Echols Bros Radtr 74 713-222-1363

● Natl Automotive Bldg 79 713-659-1152

● Natl Automotive Bldg 80 713-222-1363

● LIVE OAK ST INTS

2800\* Leggett Ralph Cot - 713-222-2471

● NAGLE ST INTS

2701\* America 1st Serv 96 713-222-1111

● America 1st Serv Inc 85 713-224-5481

2716\* Leggett Ralph Cot - 713-222-2471

2717\* Houston Fabric Ctr 97 713-225-9026

2719 Mohmet Bozkurt . . . 713-224-0837

Jingling Chan . . . 713-225-5843

Jin Qimant . . . 713-227-2747

● International Hse 94 713-237-0445

● DELANO ST INTS

2801\* Motor Lease Corp 713-223-0176

● PMST Limited . . . 89 713-223-3532

2810 Edward F Esser . . . 713-224-8528

● Esser Edward F . . . 96 713-224-8528

● Esser Mfg Inc . . . 80 713-224-8526

● PAIGE ST INTS

3300\* Roberts&Assoc Inc 69 713-224-9845

● SAMPSON ST INTS

3405 C Medina . . . 86 713-225-3374

3408

● YORK ST INTS

● KEY MAP LOC H 494S

4310 Elizabeth Garcia . . . 97 713-229-8880

● KEY MAP LOC H 494Y

4700

4702 R C Roove . . . 83 713-923-6870

4710

4713 Rosalia Mendoza . . . 713-923-4486

Alfonso Paura . . . 93 713-923-5145

4715 Angelica M Paura . . . 713-923-0572

4719 Emilio Corona . . . 97 713-923-6438

4720

● STILES ST INTS

5400 Anna Starr . . . 713-921-1198

● S 67TH ST INTS

6600\* Hasley Red&K Co 74 713-923-6693

## 6600\* Jerry Fas&Tool Co 74 713-923-6693

● Ramset Redhead . . . 89 713-923-6693

6601

6602\* Master Crt Wdrks 98 713-926-4914

6603 Apartments

Jose Villanueva . . . 98 713-926-2464

6605 Rana Villarreal . . . 95 713-923-4947

6606

6607 Juan A Botello . . . 713-923-8363

6609 Magdalena Pena . . . 81 713-921-5491

6610\* Del Colonial Club 88 713-923-4225

6613 Andres Pena Jr . . . 83 713-926-6719

6626\* Pan Amer Golf Assn 98 713-923-5070

● Pan Amer Golf Assn 89 713-923-5330

● S 67TH ST INTS

6701\* Benjamin Dabris 82 713-923-2173

● Benjamin Dabris 89 713-923-4215

6702\* Logan E Grdn Dist 713-921-1323

6704 Antonio Delacruz . . . 713-928-2771

6705 Simon Hernandez . . . 98 713-926-4999

6706

Jose A Alvarado . . . 91 713-923-2605

● Carlos Barber Shop 77 713-921-2434

● Rudy The Tailor . . . 91 713-926-3633

6708

● Dits&Wind Mgmt Ctr 713-926-2273

● Dits&Wind Mgmt Ctr 713-926-4466

● Dits&Wind Mgmt Ctr 713-926-0152

● Harrisburg Pharm 94 713-926-1144

● Pkwr Rehab Serv 713-921-2526

● Svos Model Rehab Ctr 713-921-2526

6712

6730\* Metrobank . . . 87 713-924-4500

6812 6814

6816\* Bank One Tx NA 91 713-751-8100

6830\* The Crt Hstm . . . 97 713-926-3394

● The Crt Hstm . . . 97 713-923-4801

● Frns Mdel Cr E 98 713-926-3394

● S 69TH ST INTS

6902 6903 6904 6905

6906

6910\* PEP Boys Express 95 713-926-3067

6914 6918 6922 6926

6930 6932 6937 6938

6939 6942 6944 6947

● S 70TH ST INTS

7000\* Reed Golf Corp . . . 82 713-921-2104

● Reed Golf Corp . . . 82 713-921-3227

7002 Consuelo Vargas . . . 713-923-2186

7004 Maria C Fragozo . . . 713-928-2053

● Eduardo Gonzalez . . . 713-923-6849

7008

7011\* Garcias Night Club 713-928-8565

● Garcias Night Club 713-928-3309

7012 Apartments

A Alfonso Hernandez 60 713-921-0449

● Cuatrecasas Njora 713-923-3002

● August Zimig . . . 68 713-926-2148

7015 Apartments

● Saul Garcia . . . 713-926-9598

2 Refil Garza . . . 85 713-921-5386

1 Isidoro Lopez . . . 713-921-6508

● Miguel Morales . . . 713-923-7879

7016 Angel Delacruz . . . 58 713-921-4708

7019 Sagrario Cuevas . . . 98 713-928-2755

● Madrigal Rios . . . 713-928-3945

7022

7024\* Grocery Services 89 713-928-9632

7026

7037\* Houston-City Ctrns 98 713-928-9585

● Houston-Hth&Hmn 88 713-928-3800

● Houston-Hth&Hmn 88 713-928-9515

● Houston-Hth&Hmn 88 713-928-9585

● Houston-Hth&Hmn 88 713-928-9590

● Houston-Hth&Hmn 88 713-928-9595

● Ameron Red Cr E End 89 713-921-4474

● Community Of Prgm 97 713-928-2893

● El Ctr Magnolia 92 713-928-9500

● Gulf Crt Cmty Yth 97 713-921-2960

● Magn Ely Chld Dev 95 713-921-7420

● Nighbld Cntrs Inc 96 713-921-7420

● Nighbld Cntrs Inc 98 713-928-8643

7446\* Rony Y Vaca . . . 97 713-921-7772

● Que Barato . . . 97 713-921-7772

● 71ST ST INTS

● 71ST ST INTS

7112\* Fys Auto Electric 713-926-0167

● Gullman Valiente . . . 91 713-926-8715

● Gilberts Auto . . . 97 713-928-4772

● Seozz Auto Service 82 713-923-1140

7123\* Lano Freight Inc 86 713-921-1924

● Lano Freight Inc 98 713-921-0221

7136\* Houston Plastics 713-924-4168

● 72ND ST INTS

7216\* VA Tapos Mfg . . . 96 713-923-9462

7216 Guss Frailg Jr . . . 83 713-926-0803

● DE KOVEN ST INTS

● MIKADO ST INTS

● FOREST HILL BLVD INTS

7300 Justica L Naviaga . . . 713-921-6707

● Ruben Ramirez . . . 97 713-921-2615

● BOLES ST INTS

7301 Apartments

Miguel A Guerra . . . 84 713-928-6115

8 Leonardo L Montero 88 713-928-3196

8 Efran Reyes . . . 98 713-924-4026

2 Maria Salazar . . . 92 713-924-4184

5 Nicomides Varola . . . 88 713-928-6737

7302 Hortensio Farina . . . 68 713-926-2729

7303 Apartments

A Jose C Flores . . . 97 713-923-6007

7304 Laura Castro . . . 713-926-3257

7305 Miguel A Hernandez 97 713-921-3802

7306 H L Lund . . . 95 713-923-5020

7307 Josefine Arango . . . 91 713-926-8917

7308 Santa Vega . . . 87 713-928-2668

7310

7311 Juani Martinez . . . 97 713-921-0023

7312 Alena Ortiz . . . 81 713-921-





# SHERMAN ST 2000

1999-2000 GREATER HOUSTON

COLE

PAGE 1505

## SHERMAN ST

5411	M Valenzuela	.97	713-923-7588
	Maria Valenzuela	.89	713-926-8928
5412	Apartments		
	Carlos Chavez	.91	713-923-8048
	Carlos V. Hernandez	.92	713-926-1910
	L. Hernandez	.92	713-926-1910
5413	ALTIC ST INTS		
5501	Ann M Balmerez	.91	713-928-3422
5502	Edwin D Zost	.63	713-921-0595
5503	NP		
5504	Antonio F Chepa	.91	713-923-1903
5505	Cindy Chepa	.96	713-923-4496
5506	Maria Arriaga	.91	713-923-8972
5507	Meinda Rodriguez	.91	713-923-1468
5508	Juan G Chavez	.96	713-923-7680
5509	Tai Ngo	.98	713-926-3065
5510	* Sherman Mercado	.93	713-926-6551
5511	Ho O Do	.98	713-923-6942
5512	LATHAM ST INTS		
5602	5603	NP	
5604	Albar Martinez	.90	713-921-4426
5605	Jorge Cisneros	.91	713-926-2337
5606	Frank Fernandez	.98	713-921-1664
5607	CLIFTON ST INTS		
5702	T A McCarly	.61	713-921-4234
5703	Guadalupe Saucado	.88	713-923-1907
5704	Adem R Cazar	.72	713-923-5207
5705	Enrique Cardona	.96	713-921-4752
5706	* Cazarez Ins Agency	.93	713-921-0900
5707	* Cazarez Hair Studio	.97	713-923-1037
5708	Rodolfo Villareal	.90	713-928-3826
5709	5710	NP	
5711	Line Luna	.83	713-928-9075
5712	Lucio Olcampo	.97	713-923-6374
5713	Vicente Garcia	.91	713-926-1573
5714	NORWOOD ST INTS		
5801	Minerva Jimenez	.91	713-694-8979
5802	NP		
5803	5804	NP	
5805	Apartments		
	A Francisco Bonilla	.86	713-926-7308
	Glady Vazquez	.91	713-926-4325
5812	Johnny Garcia	.92	713-923-9215
5813	Veronica Cruz	.91	713-926-8671
5814	* Addis William C	.86	713-921-5246
5815	* Addis William F	.70	713-921-5246
5816	* William Addis C	.83	713-921-5246
5817	Cesar Gopda	.97	713-928-5739
5818	Eduardo Martinez	.94	713-921-4584
5819	5820	NP	
5821	5822	NP	
5823	5824	NP	
5825	5826	NP	
5827	5828	NP	
5829	5830	NP	
5831	5832	NP	
5833	5834	NP	
5835	5836	NP	
5837	5838	NP	
5839	5840	NP	
5841	5842	NP	
5843	5844	NP	
5845	5846	NP	
5847	5848	NP	
5849	5850	NP	
5851	5852	NP	
5853	5854	NP	
5855	5856	NP	
5857	5858	NP	
5859	5860	NP	
5861	5862	NP	
5863	5864	NP	
5865	5866	NP	
5867	5868	NP	
5869	5870	NP	
5871	5872	NP	
5873	5874	NP	
5875	5876	NP	
5877	5878	NP	
5879	5880	NP	
5881	5882	NP	
5883	5884	NP	
5885	5886	NP	
5887	5888	NP	
5889	5890	NP	
5891	5892	NP	
5893	5894	NP	
5895	5896	NP	
5897	5898	NP	
5899	5900	NP	
5901	5902	NP	
5903	5904	NP	
5905	5906	NP	
5907	5908	NP	
5909	5910	NP	
5911	5912	NP	
5913	5914	NP	
5915	5916	NP	
5917	5918	NP	
5919	5920	NP	
5921	5922	NP	
5923	5924	NP	
5925	5926	NP	
5927	5928	NP	
5929	5930	NP	
5931	5932	NP	
5933	5934	NP	
5935	5936	NP	
5937	5938	NP	
5939	5940	NP	
5941	5942	NP	
5943	5944	NP	
5945	5946	NP	
5947	5948	NP	
5949	5950	NP	
5951	5952	NP	
5953	5954	NP	
5955	5956	NP	
5957	5958	NP	
5959	5960	NP	
5961	5962	NP	
5963	5964	NP	
5965	5966	NP	
5967	5968	NP	
5969	5970	NP	
5971	5972	NP	
5973	5974	NP	
5975	5976	NP	
5977	5978	NP	
5979	5980	NP	
5981	5982	NP	
5983	5984	NP	
5985	5986	NP	
5987	5988	NP	
5989	5990	NP	
5991	5992	NP	
5993	5994	NP	
5995	5996	NP	
5997	5998	NP	
5999	6000	NP	
6001	Apartments		
	A Antonio Garcia	.95	713-926-7315
6002	Angelica C Torres	.61	713-928-0208
6003	Bolinda Torres	.75	713-923-1021
6004	6005	NP	
6006	Roberto Miranda	.97	713-921-8143
6007	G Rodriguez	.97	713-926-3522
6008	Yolande Vasquez	.91	713-926-6587
6009	Apartments		
	A Antonio Garcia	.95	713-923-5037
	Mario E Flores	.91	713-926-5731
6006	Apartments		
	Luis Rojas	.91	713-928-4293
6007	Edward Morris	.71	713-926-9524
6008	Isabel Isidro	.91	713-926-9524
6009	Joel Munoz	.81	713-928-8183
6010	Gordan H Oliver	.71	713-926-8242
6011	NP		
6012	Ericks Garcia	.91	713-923-9969
6013	6014	NP	
6015	6016	NP	
6017	6018	NP	
6019	6020	NP	
6021	6022	NP	
6023	6024	NP	
6025	6026	NP	
6027	6028	NP	
6029	6030	NP	
6031	6032	NP	
6033	6034	NP	
6035	6036	NP	
6037	6038	NP	
6039	6040	NP	
6041	6042	NP	
6043	6044	NP	
6045	6046	NP	
6047	6048	NP	
6049	6050	NP	
6051	6052	NP	
6053	6054	NP	
6055	6056	NP	
6057	6058	NP	
6059	6060	NP	
6061	6062	NP	
6063	6064	NP	
6065	6066	NP	
6067	6068	NP	
6069	6070	NP	
6071	6072	NP	
6073	6074	NP	
6075	6076	NP	
6077	6078	NP	
6079	6080	NP	
6081	6082	NP	
6083	6084	NP	
6085	6086	NP	
6087	6088	NP	
6089	6090	NP	
6091	6092	NP	
6093	6094	NP	
6095	6096	NP	
6097	6098	NP	
6099	6100	NP	
6101	6102	NP	
6103	6104	NP	
6105	6106	NP	
6107	6108	NP	
6109	6110	NP	
6111	6112	NP	
6113	6114	NP	
6115	6116	NP	
6117	6118	NP	
6119	6120	NP	
6121	6122	NP	
6123	6124	NP	
6125	6126	NP	
6127	6128	NP	
6129	6130	NP	
6131	6132	NP	
6133	6134	NP	
6135	6136	NP	
6137	6138	NP	
6139	6140	NP	
6141	6142	NP	
6143	6144	NP	
6145	6146	NP	
6147	6148	NP	
6149	6150	NP	
6151	6152	NP	
6153	6154	NP	
6155	6156	NP	
6157	6158	NP	
6159	6160	NP	
6161	6162	NP	
6163	6164	NP	
6165	6166	NP	
6167	6168	NP	
6169	6170	NP	
6171	6172	NP	
6173	6174	NP	
6175	6176	NP	
6177	6178	NP	
6179	6180	NP	
6181	6182	NP	
6183	6184	NP	
6185	6186	NP	
6187	6188	NP	
6189	6190	NP	
6191	6192	NP	
6193	6194	NP	
6195	6196	NP	
6197	6198	NP	
6199	6200	NP	
6201	6202	NP	
6203	6204	NP	
6205	6206	NP	
6207	6208	NP	
6209	6210	NP	
6211	6212	NP	
6213	6214	NP	
6215	6216	NP	
6217	6218	NP	
6219	6220	NP	
6221	6222	NP	
6223	6224	NP	
6225	6226	NP	
6227	6228	NP	
6229	6230	NP	
6231	6232	NP	
6233	6234	NP	
6235	6236	NP	
6237	6238	NP	
6239	6240	NP	
6241	6242	NP	
6243	6244	NP	
6245	6246	NP	
6247	6248	NP	
6249	6250	NP	
6251	6252	NP	
6253	6254	NP	
6255	6256	NP	
6257	6258	NP	
6259	6260	NP	
6261	6262	NP	
6263	6264	NP	
6265	6266	NP	
6267	6268	NP	
6269	6270	NP	
6271	6272	NP	
6273	6274	NP	
6275	6276	NP	
6277	6278	NP	
6279	6280	NP	
6281	6282	NP	
6283	6284	NP	
6285	6286	NP	
6287	6288	NP	
6289	6290	NP	
6291	6292	NP	
6293	6294	NP	
6295	6296	NP	
6297	6298	NP	
6299	6300	NP	
6301	6302	NP	
6303	6304	NP	
6305	6306	NP	
6307	6308	NP	
6309	6310	NP	
6311	6312	NP	
6313	6314	NP	
6315	6316	NP	
6317	6318	NP	
6319	6320	NP	
6321	6322	NP	
6323	6324	NP	
6325	6326	NP	
6327	6328	NP	
6329	6330	NP	
6331	6332	NP	
6333	6334	NP	
6335	6336	NP	
6337	6338	NP	
6339	6340	NP	
6341	6342	NP	
6343	6344	NP	
6345	6346	NP	
6347	6348	NP	
6349	6350	NP	
6351	6352	NP	
6353	6354	NP	
6355	6356	NP	
6357	6358	NP	
6359	6360	NP	
6361	6362	NP	
6363	6364	NP	
6365	6366	NP	
6367	6368	NP	
6369	6370	NP	
6371	6372	NP	
6373	6374	NP	
6375	6376	NP	
6377	6378	NP	
6379	6380	NP	
6381	6382	NP	
6383	6384	NP	
6385	6386	NP	
6387	6388	NP	
6389	6390	NP	
6391	6392	NP	
6393	6394	NP	
6395	6396	NP	
6397	6398	NP	
6399	6400	NP	
6401	6402	NP	
6403	6404	NP	
6405	6406	NP	

# HARRISBURG BLVD 1986

400 Hohlale, Houston, Texas 77091

ESTIMATOR

INSTALLER

Office 694-5608 - Res. 444-0229

479

## HARRISBURG BLVD

—Contd—

DAKHOUST INTERSECTS

HUNT INTERSECTS

CULLEN BLVD BEGINS

4101 Ricka Auto Sales 236-9728

4104 Stewart & Stevenson addl

ESTELLE INTERSECTS

4203A Sells Hornum

4203W Hall Charlie

4205 Brewer Lucille Mrs @

926-7827

SIDNEY INTERSECTS

4300 Stewart & Stevenson

(Parking Lot)

4308 Stewart & Stevenson

Parking Lot (Private)

4311 Wolfe Apartments

926-4638

1\*Hollen Jim 921-0363

2 Polaski Joseph A

926-8866

3\*Allen Harry

4 Cobbett C T 921-7777

5\*Pound Barry

6\*Flores Gregorio

7\*Das Helen

4313 Wolfe Apartments

1\*Alonso Graciella

926-3668

2\*Maxwell Evert

3\*Eaves Enrique

4 Vacant

5 Suarez Juan C 926-5945

6\*Gomez Alexander

7\*Gomez Lucia

8\*Allen Jerry

4317 Old Barn The beer

926-0441

EASTWOOD AV

INTERSECTS

ZIP CODE 77011

4401 Dave's Food Market

926-4446

4409 L & L Auto Sales

926-4444

SUPER ENDS

4501 Instrument Exchange

Limited speedometers

926-4847

BOB BEGINS

4516 Stewart & Stevenson enge

921-2161

4520 Mike's Used Cars

926-1855

4523 South Texas Vendors Inc

restr machs 926-5121

4535 Goodwill Industries

926-0041

FELIX BEGINS

S HAGERMAN ENDS

4601 Manhattan Ship Supply &

Saltwater 926-5925

4619 Knorps Body Works auto

926-4112

LOCKWOOD INTERSECTS

4712 East End Auto Sales

926-4108

HURR ENDS

4800 El Camino Auto Sales

auto als 926-1500

4801 Blanket Oil Sls Co

926-0525

4805 Villanueva Paint & Body

POORREST AV BEGINS

4809 La Superior Bakery

926-3287

4819 Vacant

4816 El Remate Sls lumber als

926-9054

STILES INTERSECTS

4907 Mt Chis. Lounge 926-9228

4915 Crown Cleaners 926-5428

DRYAN BEGINS

5000 Eastwood Park 921-2811

5003 Vacant

ADAMS ENDS

5021 Good Man Motor used car

als 926-6227

5312 No Return

5313 Vacant

5314 Roe Miesela Mrs 928-6053

5315 Adeja's Furnished Rooms

926-7336

Brian James @

5316 Vacant

5317 Vacant

5319 Pecha Mexican Produce

fruits dics restr 921-3342

5321 Calvary Mission For

Women & Children

DELMAR AV INTERSECTS

5401 Sabayrac Battery Service

Associates auto supe

926-2246

5417 L P R Auto Parts

926-6393

5420 Lenex Barbecue &

Catering 926-0116

ALTYC ST INTERSECTS

5502 Ramon Maria C

Apartment

1 Vacant

5505 Vacant

5506 A B J Motors used car

dics 926-2390

5516 Ley Auto Sls Inc 926-6430

5525 Shute Auto Sales used

cars 928-7018

5535 Gonzalez Income Tax Serv

(Ofc)

5537 Gonzalez Income Tax

Service 921-3571

5539 Vacant

LATHAM ST INTERSECTS

5601 Guillet Motor Co used

cars 926-7476

5602 C & R Auto Sales used

autos 921-0195

5605 Ruby's Lounge 926-0459

5610 Herrera's Restaurant

926-0711

5612 Sybil's Ice House Lounge

restr 926-0080

5615 Guillet Finance Co

926-7471

5618 Vacant

5621 Mansker Motors used cars

921-4444

CLIFTON ST INTERSECTS

5701 Mansker Mtrs (SHOP)

5711 Diamond Supply Company

industrial supplies

926-3431

5712 Curalesco Auto Sales used

cars 928-2376

5718 Vacant

NORWOOD ST INTERSECTS

5803 Open Door Museum

926-0349

5808 Harrisburg House The restr

921-7620

5812 Vacant

LINWOOD ST INTERSECTS

5901 Vacant

5902 Harrisburg Auto Sales

used cars 928-9891

5905 Ponce Joe S @ 926-2158

5914 Super Carnes Garza super

market 926-0383

COWLING BEGINS

6001 Harry's Hub Cap auto

parts 926-4072

6001 1/2 Harrisburg Truck & Car

Air Cnldg Hg & Elec

923-2900

6002 Key Oil Co gas sta

926-0343

6003 E & L Used Cars

926-6538

6005 Off Shore Engine Service

Inc 921-7223

6020 Vacant

BARZIZA ST INTERSECTS

6100 Houston Armature Works

elec mtrs 928-2615

6102 Houston Armature Works

(SHOP)

6500 Meineke Discount Muffler

Shop 923-2835

6501 Vacant

6502 Pete's Auto Sales used

cars 921-3394

6513 Vacant

6513 1/2 Vacant

6518 Vacant

6521 Surgical Medical Clinic

926-6090

6522 Calvary Victor J phys

926-6500

6528 Elia Auto Sales used

cars 923-9021

S 66TH ST BEGINS

6600 Texas Belding & Mill

Supply Co bolting mach

926-9421

6601 Thompson's B F Sling Co

wire rope & cable dics

926-3936

6604 Texas Belding & Mill

Supply Co bolting mach

926-9421

6605 Thompson B F Sling Co

(Annex)

6614 Vacant

6618 Kendrick Grain Co

921-7129

6623 Kopper Kettle Cafeteria

926-7203

6626 Bon-Ton Lounge beer

926-0044

6627 Lee's Liquor Store

923-8023

6627 1/2 Dante House Of Beauty

Purple Heart Thrift Store

921-4131

6634 Vacant

6635 Simon Manny Men's Wear

928-7809

6636 Texas State Optical

923-7115

6637 Vacant

6638 Sherwin Williams Co

926-4945

6640 Vacant (6640-6424)

6643 Lemur Beauty Shop

960-0528

6646 Benjamin Home &

Department Store

923-5334

6648 Vacant

6649 Dairy Queen 923-5189

S 67TH ST BEGINS

6700 Benjamin Home Furniture

Store 923-5334

6701 Harrisburg Speed Queen

926-0156

6703 Famille Beauty Shop

921-7678

6704 Kres Mc Crory Corp

variety store 923-1014

6705 Taylor's Don Men's Wear

923-8416

6706 Vacant

6706 1/2 Vacant

6707 V y Coulin Mexican

Restaurant 923-2793

6708 Insurance Claims Fire

Sale Co gent mds restr

926-7120

6709 Taylor's Don Clothing

923-8416

6715 Golden Bowl Cafe

926-8013

6717 Martinez A Photographer

926-2533

6721 Vacant

6723 Vacant

6725 Gibson Glenn R

fractopractor 921-4224

6727 Block H & R tax serv

926-8517

6727 1/2 Brenda's Dept Store

926-3275

6729 Muggera Jewelers Inc

926-5335

6730 Burger King 92









**CAPITOL AVE 1986**

214

1314 77

CAPITOL AV.—Contd

7728 Patricia Maude S Mrs © 928-1603

7728 Cantu Gilbert © 928-1603

7728 Vacant

7733 Tackitt Irene Mrs © 928-4566

7734 Picazo Francisco C © 928-4566

7737 Dominguez Oscar G Jr © 928-3432

7737½ Macias Juan E 928-8082

7742 No Return

7743 Mireles Roumen © 928-8042

7744½ Gonzales Roberto © 921-2380

7745 Rodriguez T © 928-3020

S 7TH INTERSECTS

7800 No Return

7801 Garza F © 928-4566

7802 Guzman Santos © 921-2493

Rear Garza Fidel 921-6994

7807½ Davila Frances

7807½ Vacant

7808 Leo Jose © 928-7131

7810 Garza Federico G © 921-1722

7814 Gonzales Pedro © 928-5082

7814 Vacant

7817½ Gonzales Gilberto © 921-6337

7819 Gonzales Carlos 926-4176

7820½ Castelan Juan 924-3063

7822½ Hernandez Luis R © 928-3333

7823 Vacant

7824 Vacant

7826 Vacant

7827 7828 Maria G © 928-2629

7828 Vacant

831 Hernandez Leobardo © 923-4345

7831 Hernandez Jose © 928-4345

7833 Barrera Rodolfo

7833 Pena Federico © 921-5964

7834 Vacant

7834 Vacant

7834 Coronado Arthur © 924-5824

7840½ Zuniga Reyna 923-5873

S 7TH INTERSECTS

7902 Balderras Blas E © 923-5878

7904 Juarez Isidoro Jr © 928-1000

7907½ Longoria Arturo

7910 Cervantes Gregorio © 921-6994

7912 Perez Luis 926-0940

7914 Santana Gertrude J Mrs © 928-4473

7917½ Guzman Enrique

7919 Will Este 923-8782

7921½ Gomez Ubaldo

7924 Pena Marciano 928-4770

7928 Palmer Richd L © 928-1029

7928 Vela Alvares 923-7250

7928 Henderson R T © 928-6200

7929 Morales Henry © 921-5814

7931 De La Garza Emilio © 921-7827

7932 Gonzales Estenislado © 923-4263

7933 Gutierrez Gloria 921-1567

7935½ Lara Juan © 928-1029

7936½ Nunes G

7936½ Vasquez Jose G

7938 Hernandez Maria

7940 Apartments

7942 Vacant (Apts 6-9)

7943 Garza Juan M © 924-4473

7944 Martinez Benito © 928-3827

7947 Rodriguez Francisco

S 30TH INTERSECTS

8003 Salinas Jesus © 921-7903

8007 Trevino Armando R © 923-5373

8008 Vacant

211½ Hansen John L 698-1996

212½ No Return

213½½ Monge Salvador © 699-8091

214 Porcuello George © 694-4435

215 Armando Peyrani 692-4677

216½ Rogers Allan

220½ Stathenhausen Josephine

221 No Return

222½ Martinez Albert S

223 698-5136

223 Vacant

PAINE BEGINS

301 Brady Ida B Mrs © 698-8503

302 No Return

304½ Zavala Jose 694-3196

305 Halley Ruby L Mrs © 694-3351

306 Hambrecht Gec E © 695-4248

311 Scallise Victor © 695-1842

318 Reyes Cel © 695-1603

317 Giamalva Oscar © 695-4590

318 Wagner Lee W © 692-7957

319 Vacant

320 Vacant

323 Griesel Theodore F © 695-1718

325 Copeland Peggy Mrs

402 Wales Delpha B © 694-5451

403½ Lloyd Larry © 697-3862

407 Lopez Leopoldino 694-9227

408½ Egan Betty I 695-3065

409½ Cabello Sigfredo © 697-3862

412 Griffin Cecil C © 695-7364

415 Kriegl Wm C plmb contr © 694-3921

416 Limeron Miguel 691-4814

418 Shoppard Ella M Mrs © 619-9434

419½ Garza Victor M 698-3785

420 Quebe Wm F © 694-8396

421 Byron Ronald F 691-4611

422½ Quinn David © 696-1935

423 Lenta Emil S © 695-8240

426 No Return

428 Donna Vincent S © 694-5824

429 Assembly of God (Sunday School Building)

428 Perdus Colvin J © 695-2188

HELMERS ST INTERSECTS

HELMERS INTERSECTS

501 Mustangro Doug

504 Lindale Assembly of God Church 694-4582

505 No Return

511½ Moore Florence

516 Parker Kenneth W © 695-4856

516½ Phillips Betty

518½ Vacant

517 Mc Gahan Jackie Mrs © 692-4381

518 Rodriguez Fortunato Jr © 697-5791

519 Jeffrey Raymond R © 697-5791

521 Roy-Bell Distributing Co 694-4465

522 Vasquez Rafael © 697-8017

524 Gonzalez Tomase

LAZARAS BEGINS

525 Edell Thos J © 692-4330

526 Vacant

528 Dowson Oa O Mrs © 691-0649

530 Vacant

533 Stewart Edw C © 697-3401

600 Sims Forrest W © 695-2611

603 Smith Denise Mrs © 694-3319

607 Wood Lewis P © 692-2837

608 King Lee R © 694-6744

518 LLOYD BEGGS  
CAPITOL AV S -FROM  
DUMBLE EAST TO ALITIC  
1 SOUTH OF CAPITOL AV  
ZIP CODE 77023  
EDGEWOOD INTERSECTS  
5400 No Return  
5402 No Return  
5404 Sanchez Felix @ 928-5086  
702 Blackshear Elbert L @  
703a Canhi Saqueso F 695-7196  
703a Sanchez Gustavo  
694-1503  
708b No Return  
708c Sanchez Gustavo 694-1503  
711 Patrick Arth M @  
695-2377  
712 Vasant

138  
CAPLIN ST -FROM 6300  
FULTON EAST BEY  
LOCKWOOD  
713 vacant  
714 Jenkins Hettie M Mrs ©  
895-2243  
715 Vasquez Juan 697-8317  
IRVINGTON BLVD

ZIP CODE 77022		INTERSECTS	
113	Vela Richards 691-1561	800	Howard Herman R
115	Lampe Freda L Mrs ©	800a	Adult Continuing
	696-4382		Education (Adult
117*	Morris Bradley ©		Resources Ctr) 696-8174
690-8217		802	Sungta Joe 697-1455
118	Cavazos Ofelia Mrs	803**	Maga Micaela 692-5375
692-0110		803**	Gomez Mary 699-4310
119		804	Loehr Adelia M Mrs
203	Ragette Ida M Mrs ©		695-4301
206	No Return	805	Courtney James E ©
210	Wiley Louis		695-0382
218		806	Jilek Robert A © 692-1225

808 Steneaki Rosalie Mrs ©  
694-3544

810 Montoya Joe 691-0173

810a San Miguel Melitta  
694-1409

815 Camarillo John 692-8850

TRUMBULL INTERSECTS

902 Garcia Frank ©

903 Gonzales Pate O ©

694-5143

904 No Return

905 No Return

905 1/2 Hernandez Jose D

906 Fuentes Benito © 694-3919

907 Garcia Hope

912 Challenger Mary 695-9643

913a Francis Jason Rev

695-1909

915 Cortez Ramon 695-9604

915 1/2 Saenz Ezarias

916 Chavez Salvador S ©

916 1/4a Vacant

917 Amaro Manuel ©

918 Shatto H L Mrs ©

WINCHELL BEGINS

1003a Ruiz Juna 699-3755

1004 Reyes Salvador 697-1457

1007 Araujo Alipio

1008 White Willie B ©

1009 Araujo Cesar © 697-4740

1012 Alcalá Beatrice ©

1013a Martinez Julia 699-1484

1014 Lozano Vivian Mrs

COCHELA INTERSECTS

1106 Burtis James D Jr.

695-7141

1115 Bissett H G 692-0976

1201 Apartments

1 No Return

1203 Apartments

1 No Return

4 Vacant

1207 Mathman Willie E ©

694-0923

1208 No Return

1208 1/4 Lopez Ernest

1210 Garcia Edelmirio ©

692-4546

1211 Hargraves Charles P ©

694-1181

1300a Green L

201 Jones Wm L 694-2370

1302 Garcia Marion S Jr. ©

697-7334

1302 1/2 Morris J

1304 Hodgkins Eleanor C Mrs

695-1167

1308 Gann Sista D 699-3602

1307 Reynolds Richd 692-9210

1309 Thornton Roy M ©

695-1206

1310 Welz Alexandria 691-2454

1313 Alaniz Hope Mrs 697-7189

1314 Vacant

1318 Mason Victor J 695-3279

1319 Jones Francis

Seles Isaac 699-9384

CHAPMAN INTERSECTS

1401a Rodriguez Karen

1402 Wells D B © 694-5161

2200 Lacy Willie © 692-0741

2202 Thompson Stella Mrs

697-2126

2204 Mitchell's Grocery

Rear Mitchell Elvis © 692-2342

2206 Hawkins Henry

2207a Alexander Potay

692-2914

2207 1/2 Mitchell Tony

2209 Smith Anthony Q

697-2232

2210 Santos Clarence E ©

692-4574

2211 Brown Barbara

2214 Taylor Robbie © 692-3922

2215 Floyd Earl L Jr 694-0393

2301 Fontenot Cleveind ©

695-0642

2302 Gates Ruth H Mrs

691-1961

2304 Vacant

2305 Gipson Minnie Mrs

694-8623

2309a Thomas Brenda

2309 1/2 Marquin Leopoldo

2309 1/2a Estrada Oscar

2400 Vacant

2402 Wilson Steve © 692-2004

2403 Harris Sandra Mrs

691-5000

2405 Vacant

2406 Eaglen Warren P ©

697-1088

2408 Mallard

2408 Mallard Jervie Jr. ©

699-0232

2409 Vacant

2410 Lovelady Dorothy Mrs

TORREON INTERSECTS

2505 Baker Coleman Jr

Price Harold H ©

694-3185

2510 Mazzie's Barber Shop

695-9776

Washington Mazzie ©

695-9776

2512 Vacant

2516 Booker Dorothy L Mrs

697-0092

2517 Barnes Lester © 692-0000

2561 Rhodes Floyd L 697-5918

2602 Allen Charles L ©

694-4222

2605 Baroels Marcus M

697-3653

2606 Barnes Herma Mrs

692-5572

2611 Barasina Manuel E ©

2612 Crockett Donald R.

694-6518

2613 Hynson Perry R ©

694-5660

2617 Houston Alfred 692-5710

2618 Crockett Paul

2701a Mallard Donald ©

2702 Dolphus Odus J Rev

691-2597

2706 Paces Josephine ©

697-7017

2713 Ratcliff J C © 695-8765

1410 Garcia Glacsaups R H ©  
1410 Carrera Femina H Mrs ©  
691-8140  
1412 Levinston Lucille T ©  
696-1655  
1412½ Vacant  
W FRISCO INTERSECTS  
1517 Espenosa Ceceilia Mrs ©  
696-5783

1602 Reyes & Sons Automatic Transmission 697-5461	3003 Poley Joe D Rev © 694-4756
ZIP CODE 77028	3004+Carter Robt 8005+Ferguson Jan
HARDY ST INTERSECTS GOLD ST INTERSECTS	3006 Vacant
1901 Thomas James © 692-4705	3008 Richmond Maude M © 3010 Bugge J W © 692-5515
1902 Vacant	3011 Nichols A Willie © 694-2219
1903 Johnson Albert F © 692-9612	3014 Reaux Leroy J © 694-4233
1905 Vacant	3015 Glaspie Gloria M
1907 Hargre Eddie 692-2107	3016+Ruggs Ronnie 693-9099

1900 Vacant  
 1901 Estrada Frank Jr  
 1910 1/4 Malone Gail  
 1911 Williams Garfield Jr ©  
 192-2121  
 1918 Salazar San Juana ©  
 2001 No Return  
 2006 Jose Antonio Clarence E ©  
 192-2802  
 2008 Miller Lois B Mrs ©  
 404-092

3101 Sgarfini Leoni M Mrs ©  
 494-0350  
 3107 Stuckey J C © 694-5853  
 3108 Lewis Melvin 697-0595  
 3109 Reeves Ronald  
 3110 Alaine Catherine  
 3111 Harris Rodessa Mrs ©  
 692-0119

BARNSTON ST  
 INTERSECTS  
 2003 Redwood © 694-0955

2009		3208	Breid Lee G @ 69-7828
2009	Vicent Herbert *	3209	Small Rillar Mrs @ 69-1050
2012	Dixon Charles A *	3210	Homes Herman 69-2105
2012	99-8220	3210	Smith Rick M 69-7187
2013	No Return	3211	Stiegel Robert L *
2013	BATTSOON INTERSECTS	3212	Richardson Barbara A 69-0474
2013	Reed J Mrs @ 69-9062	3214	Gary Cleasie @ 694-591
2016	Russ Ruby L Mrs *	3215	John Bub @ 69-7560
2017	99-8295	3215	HANSTON INTERSECTS
2017	Moffet Est 691-2209	3202	Mc Can Ed @ 69-2643
2018	Mundine Ellen Mrs @	3206	Brown Mary A 691-0511
2018	69-4516	3207	Wallace Billy @ 694-0816
2111	Sanders Ore @ 69-3990	3210	James Margaret Mrs @ 69-5378
2112	Vacant	3214	Malone J W 69-1136
2113	"The Boss" Bonnie Hair Affair 69-4889		
2115	Mitchell Maston		

3318 Dugree Booker T © 692-8227  
3319 Vacant  
3400\*Arceneaux Wealey © 685-0826  
3402\*Mc Quire Betty  
3404\*Hodges Melvin  
3405 No Return  
3419 Henderson Leroy C © 694-0538  
3502 Vacant  
3506 Ridley A W 694-9483  
3507\*Jensen Annie S © 695-0380  
3510\*Vacant  
3510\*Draper Sanders © 694-3510  
3511\*Henderson Leroy 691-4311  
3513 Moore Sand & Gravel Co 697-4696  
3517 Vacant  
3520\*Pena Noe © 694-1672

298  
3601 Staumtreister Helmut K © 694-6931  
3602\*Ransom Clyde 669-3588  
3605\*Gonzales Maria  
3606 EASTEX LUMBERWAY INTERSECTS  
3714\*Frank Antoinette 693-2047  
3717\*Nelson Betty 693-5038  
3802 Everett Helen © 693-3504  
3806 Vacant  
3809 Vacant  
3810\*Anderson Joe 635-1438  
3811 Vacant  
3813\*Synagogue Winnette  
3814 Kwan Chung Yuet 693-3084  
3816 Collin's Grocery 631-3199  
TUSCON INTERSECTS  
3901 Vacant  
3902 Deubert Lionel J © 692-8256  
3904 Howard Terry W 631-9089  
3905 Green Charles © 695-1368  
3906 Deshotel Kenneth B 631-1600  
3910\*Johnson Larry  
3914 No Return  
3915\*Hudson Wm 631-5392  
3917 Ernestine's Barber Shop 635-1420  
3918\*Ernestine Mrs 694-2755  
3918\*Gant Wilbert 631-5277  
3920 Vacant  
3921 Vacant  
3922\*Jones Rodney 633-9018  
3923 Vacant  
3925\*Taylor Annie 635-5088  
3926 Metcha Howard © 691-2916  
3927 Vacant  
3929 Hall Thelma 635-4721  
3930 Harper Eazel Mrs © 635-1439

3931  
3932  
3933  
3934  
3935  
3936  
3937  
3938  
3939  
3940  
3941  
3942  
3943  
3944  
3945  
3946  
3947  
3948  
3949  
3950  
3951  
3952  
3953  
3954  
3955  
3956  
3957  
3958  
3959  
3960  
3961  
3962  
3963  
3964  
3965  
3966  
3967  
3968  
3969  
3970  
3971  
3972  
3973  
3974  
3975  
3976  
3977  
3978  
3979  
3980  
3981  
3982  
3983  
3984  
3985  
3986  
3987  
3988  
3989  
3990  
3991  
3992  
3993  
3994  
3995  
3996  
3997  
3998  
3999  
4000

4225 Dodge Ruby L © 695-8664  
LOS ANGELES ST INTERSECTS  
WAYNE ST INTERSECTS  
4403 Vacant  
4407\*Cooper Ann 635-7099  
4409\*Robinson Lester E © 635-1282  
4411\*Norton Geraldine  
4414 Rutherford Dennis J © 635-2484  
4415 Simillen Joseph P © 635-1282  
4417 Vacant  
4418\*Williams Rosie V 635-1354  
4419 Lewis Walter J © 635-1273  
4421 Gordon Sandies © 635-1280  
KASHMERE ST INTERSECTS  
4518 Holmes Jesse V © 635-1285  
4620 Harrell Artis 635-7633  
4621\*Campbell Susie E 631-2043  
4622 Satterwhite Brenda I 631-7406  
4700 Rock Of Salvation Holiness Church 631-4311  
4707\*Handle Eyma 633-4311  
WIPPECHT ST INTERSECTS  
4810 Tatemon Hazel Mrs 635-7517  
4814 Green Agnes 635-1777  
4815\*Williams Luther  
4818 Washington Mack J 635-1788  
4819\*Timm Ozia B © 635-1786  
LAVENDER ST INTERSECTS  
6003 Samuels Cleophas R 631-1778  
6006\*Dixon Leroy © 6007 Charles Fred © 635-5008  
6008 King Theo J © 635-5008  
6010 Ethel Elzora Mrs 635-2304  
6011 Woods Leon  
6014 Brumley Cecil E © 635-2306  
6015 Lacey Elsie © 635-2317  
6018 Nellie Jessie J © 635-2317  
6019 Barnes Murphy J © 635-2309  
6022 Green Helen Mrs © 635-2385  
6023 Tillman Ivory © 635-2384  
6027 Phillip John E © 635-2384  
5031\*Batiste Sylester 631-51-51  
FUCKFAIR ST INTERSECTS  
LOCKWOOD DRIVE INTERSECTS  
5410 Tyler Willie B Jr © 635-2237

3934 Vacant  
3937 Vacant  
3938 Moore Charles 635-5154  
SAYERS INTERSECTS  
4001 Shepard Jessa  
4002 Cooper Alex @ 633-4885  
4005 Vacant  
4006 Moore Robt S @ 635-1443  
Moore Earl  
4009 Capurs Lester S @

5414 Yancy Viola N Mrs @  
635-2235  
5417 Laws Harry J @ 635-  
5425 Hughes Tim  
N LOOP E INTERSECTS

CAPPAMORE ST - FRO  
10442 DUNVEGAN SOU  
1 BLK

692-7064	
4010 Vacant	ZIP CODE 77013
4013 Parker Tom @ 835-1436	502 Brock David H @ 876
4014 Sampson Eva J Mrs @	803 Brown L B Rev @
635-1430	672-7883
4016 Hall Robt B @ 635-2525	506 Hammond E Marc @
4017 Caldwell Vera Mrs @	458-0576
635-1442	507 Symms Robert V @
4021 Richardson Wilson T	674-4635
635-1433	510 Hand Floyd N @ 674-
4022 Hall's Day Care Nursery	511 Clementina Jesus @
635-2526	678-4037
4025	

692-2111  
4026 Pierce Fred D @ 635-1435  
4029 Horton Louise  
4034 Riley Doris @  
4101 Warren Earl A @  
685-1427  
4102 Mc Lemore Leo @  
692-3250  
4105 Vacant  
4109 Charles Glenda 635-7175  
6155 Winklaw Sherry  
618 Ray Donald D @ 673-4  
619 Beam Milton R @ 674  
622 Hawkins Nat 873-0811  
623 Trevino Miguel @  
626 Baugh E H 674-9073  
627 No Return  
630 Rodriguez Jose R  
631 No Return

835-2665  
4117 Ashley Morris 635-1419  
4118 Vachia B. Morris  
4114 Hornes Chapel Church Of  
God In Christ  
4115 Briley John E @ 691-2397  
4116a Bernice E  
635-6313  
4117 Session Carol 635-1646  
4120 Parker Jimmy L Rev  
635-1408

333  
HIRSCH ST INTERSECTS  
4201 Collins Germaleen C  
631-3164  
4202 New Loyalty Baptist  
Church (Overflow)

CAPRON ST - FROM 371  
BUCK NORTH TO 121  
ZIP  
RR CODE 77020  
1110 Pat James @ 223-0340  
1110a Baker Albert 223-0340  
1111a Vachia  
1111 M Daniel Brenda  
222-0526  
1112 Smith Elzora Mrs @  
227-2380  
1113 Warte Hester @ 228-  
1116 Warte Willie 223-2740  
1120 Hornes Vennie C  
222-2865  
1124 Gann Annie B Mrs @  
227-1049

APRON ST-  
Stephen E  
1144 Criswell  
20 Vacant  
21 Harrison  
22-9788  
23 Vacant  
24 Ryan Ver  
25 Jordan Cl  
G 223-16  
26 Smith Ray  
27 Newcome  
28-9728  
29 Mr Cowan  
292-5655

MARKET IN  
12 Law Ken  
14 Roundtree  
23-8570  
24 Michelle  
25 Vacant  
26 Washington  
28 Mayfield  
30 NEWALL  
31 RANGE IN  
34 Minor Gen  
23-3566  
35 No Return  
36 Wells Road

Wells Loan  
# Seymour 254-7138  
# Robinson 227-5582  
# Vacant  
# Alfred A.  
# McFarla  
# FARMER IN  
# Zone Mor  
Lot)  
# Locke Ed  
# No Return  
# Penite O  
# Vacant

22 Vacant  
 22 Vacant  
 22 Vacant  
 22 Vacant  
 22 Kennedy  
 22 Brooks ED  
 22-4839  
 22 Teller LI  
 22 Ross Mon  
 (Sig)  
 22 No Return  
 22 Robinson  
 22 Cruise M  
 22 Green  
 NEW ORLE

TS  
Apartment  
1 Vacant  
74 Narcissus  
227-5096  
74 Tolson A  
74 Smith V  
74 Vacant (1)  
74 Vacant  
74 Downey I  
224-0138  
74 Vacant  
74 Edwards  
74 Hughes I  
BMS INTER  
21 Vacant  
74 White R

505  
 23  
 250

21 Vacant  
22 Elie Fran  
23 Echols Jo  
223-4171  
Celestin  
24 Boykin A  
25 Sanders  
223-5680  
26 Thomas  
27 Lewis Lo  
28 Bratcher  
29 Vacant  
30 No Return  
EMPTER R  
31 Harrell R

509

24 Eastell R  
271-0563  
285 Vacant  
2850 RR C

CAPTAIN ST  
LEADER S

EP CODE 7  
285 Evans J

# FIVE STAR MOVING

**for RELIABLE**

# N 78TH ST 1986

TEXAS LICENSED MASTER PLUMBER

P.O. Box 218360-176 (77218)

Tel. 937-3297

25

<p><b>5TH ST—Cont'd</b></p> <p>Tharra Frances Mrs @ 926-7892</p> <p>*Delgado Benito @ 921-0837</p> <p>Wise Vacant</p> <p>*Tex Mex Company Tire Shop</p> <p><b>VENUE H INTERSECTS</b></p> <p>Vacant</p> <p><b>VENUE I INTERSECTS</b></p> <p>De Zavala School 923-8669</p> <p>Reyna's Florist &amp; Gift Shop 926-0315</p> <p>Dezavala Swimming Pool Richard Barber Shop 926-0468</p> <p><b>VENUE J INTERSECTS</b></p> <p>La Alcantara Juan 921-7306</p> <p>La Hernandez Tomasa 921-7306</p> <p>*Armando's Photography 926-6752</p> <p>Laurenzana Albert G @ 926-8191</p> <p>Laurenzana Herman G @ 921-7306</p> <p>Vacant</p> <p>Medellin Service Station 926-0440</p> <p><b>VENUE K INTERSECTS</b></p> <p>El Buen Methodist Church 921-7731</p> <p><b>VENUE L INTERSECTS</b></p> <p>Vacant</p> <p>Goolazo Restaurant 923-4409</p> <p>*Linara's Maritza La Tropicana Drive Inn 926-0138</p> <p>White Star Cleaners 926-0540</p> <p>Texas Fruit Stand 928-9276</p> <p><b>AVIGATION BLVD INTERSECTS</b></p> <p>Vacant</p> <p>Seamen's Center non profit org 928-7028</p> <p><b>VENUE N INTERSECTS</b></p> <p>Vacant</p> <p><b>VENUE O INTERSECTS</b></p> <p>Vacant (1605-1618)</p> <p>Normco Leading Inc mtl sge 923-4985</p> <p><b>VENUE P INTERSECTS</b></p> <p>*N RY CROSSES</p> <p><b>EMPHIS ST INTERSECTS</b></p> <p>No Return</p> <p>North 78th St Apartments</p> <p>1 Vacant</p> <p>2 Vacant</p> <p>*Emerson Prince Vacant</p> <p><b>W PEAVY INTERSECTS</b></p> <p>No Return</p> <p><b>DBILE ST INTERSECTS</b></p> <p>Vacant</p> <p>Black Light Club 926-3178</p> <p>Goodwill Lounge 926-3178</p> <p>Universal Marine Corp (Sige Yd) 926-6131</p> <p><b>NGATE ST INTERSECTS</b></p> <p>Stern Jacob &amp; Sons Inc trucking 926-8395</p> <p><b>AUMONT ST INTERSECTS</b></p> <p>ANK ST INTERSECTS</p> <p>ELPS ST INTERSECTS</p> <p><b>I ST S—FROM 7800 HARRISBURG BLVD</b></p> <p><b>UTH REY LAWNDALE</b></p> <p>*CODE 77011</p> <p>Park View Industrial Clinic 921-7176</p> <p>Vacant</p> <p>*D Radiator auto repr 921-4075</p> <p>Mason Drive Baptist Church 921-0871</p> <p>Vacant</p> <p><b>PTIOL ST INTERSECTS</b></p> <p>*H RY CROSSES</p> <p>Key Oil Co gas sta 926-1634</p> <p>*Rutera California 921-6321</p> <p>piceland Products Co whol spices 923-5696</p> <p>Vacant</p> <p>Pop N Go Market No 1225 926-6369</p> <p>Vacant</p> <p>Delgado Ellason 93-6214</p> <p>rma's Florist 921-3689</p> <p>Floria's Alice E Beauty Salon 926-6158</p> <p>seventy-Fifth St Washateria &amp; Game Room Vacant</p> <p>Vacant</p> <p>urna Electric Inc elec centre 926-0261</p> <p>No Return</p> <p>SK AV ENDS</p> <p>No Return</p> <p>LKER ST ENDS</p>	<p>541 Mason Park 928-9126</p> <p>MC KINLEY AV ENDS DALLAS AV ENDS</p> <p><b>BRAYS BAYOU INTERSECTS</b></p> <p>MASON PARK INTERSECTS</p> <p>SANTIAGO ENDS</p> <p>TILPS INTERSECTS</p> <p>ELM INTERSECTS</p> <p>ERATH INTERSECTS</p> <p>627 Vacant</p> <p>628*Saosa Moises Rev 923-4646</p> <p>SATSUMA INTERSECTS</p> <p>AZALEA INTERSECTS</p> <p>MAGNOLIA INTERSECTS</p> <p>708 Tugueria Guadalajara restr 926-7735</p> <p>733 Vacant</p> <p>737 Marietta &amp; Elsie House Of Beauty 926-5915</p> <p>739 Vacant</p> <p>743 Capri Theatre 926-5264</p> <p><b>LAWNDALE INTERSECTS</b></p> <p>814 Vacant</p> <p>816 Paris Beauty Shop 921-7306</p> <p>818 Lawndale Radio &amp; TV 923-8267</p> <p>819 French's Bar 926-9363</p> <p>820 Vacant</p> <p>823 R Body Shop 921-5218</p> <p>825 Carl's Truck Parts &amp; Supply Co 921-2123</p> <p>Harringer Machine &amp; Fabricating 921-7266</p> <p>Engle-Betta Body Shop 926-4144</p> <p>828 Vacant</p> <p>829 Teledyne Firth Sterling Corp cutting &amp; mining tools 921-2137</p> <p>836 Red Wing Boat Co Inc 921-0556</p> <p>925 Pepe Mexican Restr 926-2210</p> <p>930 Reflections Paint &amp; Body auto body repr 921-1157</p> <p><b>ZIP CODE 77023</b></p> <p>901 Tri-Tax Machine &amp; Tool Co 926-2861</p> <p>903 Clear Creek Farm Poultry &amp; Egg Co 926-7763</p> <p>926a Alex's Shoe Repair 926-2303</p> <p>925b Pepe Mexican Restaurant addl sp</p> <p>926c Pepe Mexican Restaurant 926-2210</p> <p><b>78TH ST N—FROM 7801 HARRISBURG BLVD</b></p> <p><b>NORTH TO TURNING BASIN</b></p> <p><b>ZIP CODE 77012</b></p> <p><b>AVENUE B INTERSECTS</b></p> <p><b>AVENUE C INTERSECTS</b></p> <p>302*Tamex Heriberto @ 926-5175</p> <p>306 Moren Francisco 926-5175</p> <p>308 Vacant</p> <p>308a Vacant</p> <p>310 Vacant</p> <p><b>SHERMAN ST INTERSECTS</b></p> <p>416 Pomerani Restaurant 923-1506</p> <p><b>AVENUE E INTERSECTS</b></p> <p>501a Javier Duran 924-3043</p> <p>605*Martinez Santos</p> <p>611 Duran J Garage auto repr 921-5117</p> <p>612 Seventy-Six Auto Parts 921-1860</p> <p><b>AVENUE F INTERSECTS</b></p> <p>600 Longoria Yolanda 928-8665</p> <p>602*Longoria Yolanda</p> <p>606 No Return</p> <p>616 San Miguel Restaurant 928-3313</p> <p><b>CANAL ST INTERSECTS</b></p> <p>703 Luján Ruben @ 926-4116</p> <p>704*Castillo Maria</p> <p>705 Vacant</p> <p>705a Henry's Barber Shop 706 Del Toro Luis</p> <p>707*Lopez Pedro 923-5473</p> <p>708 Zuniga Pablo 921-6310</p> <p>709 Vacant</p> <p>710 Flores Isaiiah Rev 923-4119</p> <p>711 No Return</p> <p>712 Temple Bethel Pentecostal Church 923-4119</p> <p><b>AVENUE H INTERSECTS</b></p> <p>602 Case Garay Restaurant Inc 921-2381</p> <p>808 Vacant</p> <p>810a Vacant</p> <p>812 La Moderna Furniture Co 921-7633</p> <p>812a Rodriguez Ofelia @ 926-0085</p> <p>816 Kaliman Bookstore 926-0085</p> <p><b>AVENUE I INTERSECTS</b></p> <p>902 Best Grocery The 923-4635</p> <p>907 De Zavala Park 928-5163</p> <p>908 Gonzales Lupe @ 926-5590</p> <p>910*Rivera Manuel</p> <p>912 Ramirez Hamburger Stand</p> <p><b>AVENUE J INTERSECTS</b></p>	<p>1002 Vacant</p> <p>1006 No Return</p> <p>1011 Olmeca Bakery 926-9000</p> <p>1015 Wilbert's Barber Shop 926-0081</p> <p><b>AVENUE K INTERSECTS</b></p> <p>1101 Immaculate Heart Of Mary Catholic Church 923-2394</p> <p>1102 Partida Marciano @ 923-6168</p> <p>1104 Partida Angel 928-3564</p> <p>1112 El Mejor Pan Bakery 926-0185</p> <p><b>AVENUE L INTERSECTS</b></p> <p>1206 No Return</p> <p>1207 No Return</p> <p>1211*Limón Tomar</p> <p><b>NAVIGATION BLVD INTERSECTS</b></p> <p>1311 Vacant</p> <p>1316 Marine Repairs Inc ship reprs 928-5409</p> <p><b>AVENUE N INTERSECTS</b></p> <p>1401 Boyd's Lounge</p> <p>1402 No Return</p> <p>1403*Clay Lillian @</p> <p><b>AVENUE O INTERSECTS</b></p> <p><b>78TH ST S—FROM 7800 MANCHESTER ST SOUTH</b></p> <p><b>ZIP CODE 77023</b></p> <p><b>77TH ST N—FROM 7701 HARRISBURG BLVD</b></p> <p><b>NORTH TO AVENUE P</b></p> <p><b>ZIP CODE 77012</b></p> <p>104 Vacant</p> <p>106*Medina Roberto 923-6906</p> <p>107 Fosselman Mary Mrs @ 926-8684</p> <p>108 Vacant</p> <p>112 Vacant</p> <p><b>AVENUE B INTERSECTS</b></p> <p>201 Garcia Frank C @</p> <p><b>SHERMAN ST INTERSECTS</b></p> <p>402*Hernandez Armando @ 923-5340</p> <p>404 Hernandez Natividad @ 921-2834</p> <p>405 Vacant</p> <p>409 Rodriguez Herbert O 926-5677</p> <p>411 Vacant</p> <p>412 Rubio Lucy 926-1766</p> <p>415 Rodriguez Gerardo 921-4464</p> <p><b>AVENUE E INTERSECTS</b></p> <p>501a Vacant</p> <p>501b No Return</p> <p>505 Vacant</p> <p>507*Medina Sergio</p> <p>510 No Return</p> <p>514 Landa Eug G</p> <p><b>AVENUE F INTERSECTS</b></p> <p>607 Green Lessor Mrs @</p> <p>610*Andrade Everardo 923-7483</p> <p>612 Vacant</p> <p><b>CANAL ST INTERSECTS</b></p> <p>705 Rodriguez Victoriano @ 923-8687</p> <p>706 Gonzalez Auto Repair 923-4167</p> <p>Gonzalez Natividad @ 923-4167</p> <p>708 Egleis De Cristo Church 923-5213</p> <p><b>AVENUE H INTERSECTS</b></p> <p>802 Rodriguez Maria @ 926-3564</p> <p>803 Villarreal Maurelio G @ 921-0432</p> <p>814 Jimenez Juan 921-6510</p> <p>816 No Return</p> <p>818*Anaya Genaro 921-6086</p> <p><b>AVENUE I INTERSECTS</b></p> <p>901*Hernandez Alicia</p> <p>902 Partida Paul A Jr @ 921-5198</p> <p>903*Gonzalez Maria</p> <p>905*Gonzalez Juan</p> <p>907 Vacant</p> <p>911*Rodriguez Ozabel</p> <p>913*Martinez Maria</p> <p>*Romero Andres</p> <p>919*Jimenez Jose A</p> <p>921 Sanchez Ramiro</p> <p>923*Guzman Pedro</p> <p><b>AVENUE J INTERSECTS</b></p> <p>1011a Duran Felix 928-3418</p> <p>1014 No Return</p> <p><b>AVENUE K INTERSECTS</b></p> <p>1104 Munoz Enterprises Inc indl chem cln 928-2961</p> <p><b>AVENUE L INTERSECTS</b></p> <p>1214 Mateo Eulogio 921-1711</p> <p>1216 Melgoza Andres 928-6043</p> <p><b>ZIP CODE 77023</b></p> <p>1306 Lykes Bros Steamship Co dunnage yard 921-1196</p>	<p><b>77TH ST S—FROM 7700 HARRISBURG BLVD</b></p> <p><b>SOUTH TO CAPITOL AV</b></p> <p><b>ZIP CODE 77012</b></p> <p>104 Morales Lorenzo @ 921-4906</p> <p>106 Sanchez Juan @ 926-3811</p> <p>108 Moffett Jesse W 923-7037</p> <p>109*Garcia Sancha</p> <p><b>BALTIMORE ST INTERSECTS</b></p> <p>203 Vacant R R 926-7841</p> <p><b>CAPITOL AV BEGINS</b></p> <p><b>ZIP CODE 77023</b></p> <p><b>78TH ST N—FROM 7801 HARRISBURG BLVD</b></p> <p><b>NORTH TO NAVIGATION BLVD</b></p> <p><b>ZIP CODE 77012</b></p> <p>103 Teddia Lounge 926-0785</p> <p><b>AVENUE E INTERSECTS</b></p> <p>301 Vacant</p> <p>303 Leal Ruben @ 923-1820</p> <p>305 Vacant</p> <p>312*Olivarez Santiago 923-1826</p> <p>314 Gutierrez Gerardo 928-3148</p> <p>315*Luana Nicandro 921-4056</p> <p><b>SHERMAN ST INTERSECTS</b></p> <p>403 Vacant</p> <p>405 Vacant</p> <p>408 Mendez Rosalea 921-5892</p> <p>407 No Return</p> <p>408 Castillo Santiago 923-6941</p> <p>409 Vacant</p> <p><b>AVENUE E INTERSECTS</b></p> <p>501 Banda Ignacio</p> <p>504*Chacacay Balbino 928-6872</p> <p>505*Meta Rafael</p> <p>507 No Return</p> <p><b>AVENUE F INTERSECTS</b></p> <p>608 Flores Alfredo H @ 923-3904</p> <p><b>CANAL ST INTERSECTS</b></p> <p>712 No Return</p> <p>714 Martinez Tomas Jr @ 923-5640</p> <p><b>AVENUE H INTERSECTS</b></p> <p>808 Jimenez Juan @ 923-4221</p> <p>807 Seventy-Eighth Ball Room beer 923-6038</p> <p><b>AVENUE I INTERSECTS</b></p> <p>900 Norman &amp; Sons truck repr shop 926-9132</p> <p>907*Lopez Exequiel</p> <p>909*Castillo Saml @ 926-5263</p> <p>911*Valadez Guadalupe</p> <p><b>AVENUE J INTERSECTS</b></p> <p><b>78TH ST S—FROM 7800 HARRISBURG BLVD</b></p> <p><b>SOUTH 6 BLKS</b></p> <p><b>ZIP CODE 77012</b></p> <p>100 Vacant</p> <p>102 Munoz Armulio 921-8147</p> <p>112 Moore Carl F 926-3155</p> <p><b>BALTIMORE INTERSECTS</b></p> <p>206*Vera Roman 921-0134</p> <p>207*Villegas Jesus</p> <p>208 Vacant</p> <p><b>CAPITOL AV INTERSECTS</b></p> <p>308 Vacant</p> <p>309 No Return</p> <p>311 Vacant</p> <p><b>DAYTON AV INTERSECTS</b></p> <p>408 Moreno Juana Mrs @ 926-9567</p> <p>411 No Return</p> <p><b>ELMWOOD AV INTERSECTS</b></p> <p>506 Vasquez Francisco A @ 921-1035</p> <p>511 Cavazos Rebecca Mrs @ 926-3613</p> <p><b>FORD BEGINS</b></p> <p><b>79TH ST N—FROM 7901 HARRISBURG BLVD</b></p> <p><b>NORTH TO AVENUE H</b></p> <p><b>ZIP CODE 77012</b></p> <p>115 No Return</p> <p>116 Cordova Jesus D @ 923-6916</p> <p>118 Andrew &amp; Mary's Lounge 928-9249</p> <p>117 Cordova Louisa Mrs @ 926-3541</p> <p><b>AVENUE B INTERSECTS</b></p> <p><b>AVENUE C INTERSECTS</b></p> <p>304 No Return</p> <p>316 Vacant</p> <p><b>SHERMAN ST INTERSECTS</b></p> <p>401 Gonzalez Margarita Mrs 928-5735</p> <p>403 Vacant</p> <p>406 Vacant</p> <p><b>AVENUE E INTERSECTS</b></p> <p>505 Hernandez Don @</p> <p>505 Alsopuro Alejandro 926-9600</p> <p>607 Sanchez Abelardo @ 921-5988</p>	<p>509 Parranda Lounge lounge-beer</p> <p><b>AVENUE F INTERSECTS</b></p> <p>606 Vacant</p> <p>607 Gamboa Oscar 926-1746</p> <p>608 Adama Raymond</p> <p>610 Trujillo Ruben @ 926-8476</p> <p>612 Vacant</p> <p>615 El Lugar Drive Inn beer 926-7195</p> <p>*Garcia Ismelda</p> <p><b>CANAL ST INTERSECTS</b></p> <p>707*Ayala Raul</p> <p>710 Orellana Santiago C @ 921-5672</p> <p>714 Jimenez Augustine @ 926-4386</p> <p><b>AVENUE H INTERSECTS</b></p> <p><b>79TH ST S—FROM 7900 HARRISBURG BLVD</b></p> <p><b>SOUTH TO CHAM RY</b></p> <p><b>ZIP CODE 77012</b></p> <p>120 Cunningham Eddie 928-2056</p> <p><b>BALTIMORE AV INTERSECTS</b></p> <p>208 Tamez Roble @ 944-4315</p> <p>231 Christian Temple Assembly Of God Church educ bldg</p> <p><b>CAPITOL AV INTERSECTS</b></p> <p>302 Ayaragotilla Rejino @ 923-6749</p> <p>307a Salazar Jose G @ 921-9227</p> <p>307b*Marinocho Jose A</p> <p>309 Vacant</p> <p>310 Vacant</p> <p><b>DAYTON INTERSECTS</b></p> <p>405 Vacant</p> <p>408*Gallardo German</p> <p>412*Gonzales Francisco 924-3971</p> <p>414*Urrea Patriao</p> <p><b>ELWOOD INTERSECTS</b></p> <p>510 Manchester Sing Co wire mfrs 928-4338</p> <p><b>AVENUE Q INTERSECTS</b></p> <p><b>AVENUE P INTERSECTS</b></p> <p>611 No Return</p> <p>615 Vacant</p> <p><b>AVENUE O INTERSECTS</b></p> <p>713*Brigans Armando 926-3069</p> <p>912 No Return</p> <p><b>AVENUE L INTERSECTS</b></p> <p><b>AVENUE J BEGINS</b></p> <p><b>96TH ST—FROM 9600 E AVENUE 8 SOUTH TO E AVENUE H</b></p> <p><b>ZIP CODE 77012</b></p> <p><b>AVENUE B INTERSECTS</b></p> <p><b>AVENUE C INTERSECTS</b></p> <p><b>AVENUE D INTERSECTS</b></p> <p><b>AVENUE E INTERSECTS</b></p> <p>610 Flores Emilio 923-3182</p> <p>611a No Return</p> <p>617 Vacant</p> <p><b>AVENUE Q INTERSECTS</b></p> <p>710 Mitchell Joseph P 926-7340</p> <p>814*Palomo Connie Mrs @ 923-5294</p> <p><b>AVENUE P INTERSECTS</b></p> <p><b>96TH ST—FROM 9600 E AVENUE 8 SOUTH TO E AVENUE H</b></p> <p><b>ZIP CODE 77012</b></p> <p><b>AVENUE B INTERSECTS</b></p> <p>600 Bill's Ice House 926-0664</p> <p><b>AVENUE C INTERSECTS</b></p> <p><b>AVENUE D INTERSECTS</b></p> <p><b>AVENUE E INTERSECTS</b></p> <p><b>AVENUE F INTERSECTS</b></p> <p>1004 Gulf Coast Metal Fabricators 926-1754</p> <p><b>AVENUE G INTERSECTS</b></p> <p><b>AVENUE H INTERSECTS</b></p> <p>1301 Cortez Enrique 926-1540</p> <p><b>97TH ST—FROM E AVENUE Q SOUTH TO E AVENUE J 3 EAST OF CENTRAL</b></p> <p><b>ZIP CODE 77012</b></p> <p><b>AVENUE Q ENDS</b></p> <p><b>AVENUE P ENDS</b></p> <p><b>AVENUE O ENDS</b></p> <p><b>AVENUE N ENDS</b></p> <p><b>MANCHESTER INTERSECTS</b></p> <p><b>AVENUE L ENDS</b></p> <p><b>AVENUE K ENDS</b></p> <p><b>AVENUE J INTERSECTS</b></p> <p><b>97TH ST—FROM BONAIRE NORTH TO HOWES 3 BLKS EAST OF E HOUSTON RD</b></p> <p><b>ZIP CODE 77028</b></p>
---	---	--	--	--

(713) 671-0776

ATLANTIC F.W.O.

FINANCIAL

10700 NORTH FRWY NO. 610

UJA Halliburton Company

TEL. (713) 937-3297



# N 79TH ST 1986

24

Houston

P.O. Box 9384

5100 Old Spanish Trail

Tel. 772-9211

E 46TH ST—Contd  
140 Hicks Vella B Mrs @  
894-1180

65TH ST N—FROM 6501  
HARRISBURG BLVD  
NORTH TO CANAL 512

ZIP CODE 77011  
AVENUE B INTERSECTS  
2014 Garcia Jose 921-2838  
202 No Return  
AVENUE C INTERSECTS  
3024 Martinez Juan  
304 Vacant  
305 Vacant  
SHERMAN INTERSECTS  
405 Freitag David @ 921-7725  
4074 Arzusa Gracia 923-7247  
4074 Villagas Carlos 926-3075  
411 Sanne Johnnie M @  
921-7814  
AVENUE E INTERSECTS  
501 Garcia Juan C @ 928-3481  
503 Trinidad Mario 921-6215  
505 Pena Teresa @ 923-2583  
AVENUE F BEGINS  
BRADY INTERSECTS  
6014 Saavedra Raul 921-5707  
6018 Reyna Roberto B  
603 Morales Louis L  
605 Vacant  
6114 Siller Letty Mrs @  
923-2415  
615 Miller Larry @ 921-4976  
6184 Barra Reynaldo 921-4091  
CANAL INTERSECTS

65TH ST S—FROM 6500  
HARRISBURG BLVD  
SOUTH 518

ZIP CODE 77011

66TH ST N—FROM 6601  
HARRISBURG BLVD  
NORTH TO NAVIGATION  
BLVD 512

ZIP CODE 77011  
201 Violante Anthony J @  
926-8957  
2044 Contreras Raymond  
AVENUE C INTERSECTS  
3014 Rodriguez Pedro 926-3468  
3044 Garza Pedro 926-6683  
3054 Martinez Alicia Mrs  
923-6387  
3056 Mena Manuel  
309 Garcia Hope  
SHERMAN INTERSECTS  
400 Saint John's Lutheran  
Church 923-6757  
404 Saint John's Lutheran  
School 923-1011  
4084 Ojeda Enrique  
5044 Toa Jose 926-1582  
AVENUE E INTERSECTS  
608 Vacant

CANAL INTERSECTS  
706 Marron Antonio  
7084 Gonzalez Carmen  
710 Gonzaga Humberto @  
921-1302  
AVENUE H INTERSECTS  
801 Apartments  
A+Vela Francisco 921-4392  
B+Navarro Carmen  
C+Martinez Leonardo  
D Vacant  
803 Apartments  
A+Vela Severiano 923-8500  
B+Gonzaga Mariano  
921-2040  
C Vacant  
D No Return  
807 Vacant  
809 Juarez Francisco  
810 Vacant  
AVENUE I INTERSECTS  
901 Wilke Ted L @ 926-9374  
903 Bautista Jesus C @  
923-4502  
9044 Blonco Freddie  
9054 Gomez Mento  
AVENUE J INTERSECTS  
1063 Vacant  
1006 Gutierrez Luciano  
AVENUE K INTERSECTS

66TH ST E—FROM 6600  
HARRISBURG BLVD  
SOUTH TO ROW 518

ZIP CODE 77011  
GH&H RY CROSSSES  
104 Service Car Co 923-2741  
200 U S P O Central Park  
Station 226-3417  
CAPITOL AV INTERSECTS  
303 Houston Container &  
Trailer 924-3078  
320 Atlantic Steamers Supply  
Co Inc ship chandlers  
928-2923  
330 Acorn Paper Service Inc  
924-6081

66TH ST S—FROM 6600  
HARRISBURG BLVD  
SOUTH TO ROW 518

ZIP CODE 77011  
GH&H RY CROSSSES  
104 Service Car Co 923-2741  
200 U S P O Central Park  
Station 226-3417  
CAPITOL AV INTERSECTS  
303 Houston Container &  
Trailer 924-3078  
320 Atlantic Steamers Supply  
Co Inc ship chandlers  
928-2923  
330 Acorn Paper Service Inc  
924-6081

340 M B A Laboratory  
928-2701  
SUPPLY ROW INTERSECTS  
440 Kay Springs Inc spring  
mfrs 921-7185

67TH ST N—FROM 6701  
HARRISBURG BLVD  
NORTH TO AVENUE W 512

ZIP CODE 77011  
HARRISBURG INTERSECTS  
111 Guadalupe Club De  
Houston 821-4478  
AVENUE B INTERSECTS  
208 No Return  
2174 Bonnie's Bar beer  
928-0395  
AVENUE C INTERSECTS  
3074 Bennate Dennis T  
923-9107  
309 No Return  
311 Bravo Josefa  
SHERMAN INTERSECTS  
401 Q Grocery Number Two  
921-2096  
406 Guerrero Romero @  
928-3639  
AVENUE E INTERSECTS  
501 Pink Panther Lounge  
926-0394  
502 Marshburn Amelia E Mrs  
921-3644  
5024 Driver Mary F  
5034 Pyle Arnold D @  
921-3876  
521 Acme Cleaners & Laundry  
923-4081  
AVENUE F INTERSECTS  
601 Richey's Apartments  
1 Richey's Beauty Salon  
921-1259  
24 Pordillo Gerardo  
3 Hammontree Dora  
444 Uvira Francisco G  
6044 Parra Xiomara Kia  
926-6379  
CANAL INTERSECTS

AVENUE H INTERSECTS  
AVENUE J INTERSECTS  
1007 Sanchez Raymond @  
926-8737  
1008 Nino Guadalupe E  
926-5019  
AVENUE K INTERSECTS  
11084 Turribastros Geronimo  
923-1016  
11114 Torres Fausto  
1113 Vacant  
1114 Curry Geo F  
1114 1/2 Vacant  
1115 Garcia Juan  
1116 No Return  
1116 1/2 Vacant

AVENUE L INTERSECTS  
NAVIGATION BLVD  
INTERSECTS  
AVENUE N INTERSECTS  
1320 Temple Smeria 921-2265  
1401 Obregon Joe G 928-5646  
1402 Vacant  
1403 Vacant  
1404 Marroquin Oscar 926-8205  
1407 Hernandez Mary J Mrs  
1926-6582  
1506 Rodriguez Henrietta S  
923-6090  
AVENUE O INTERSECTS  
AVENUE P INTERSECTS  
1601 Marx Edw J 921-2936  
1603 Vacant  
1610 Hernandez David 921-1154  
1611 Zoto Eduardo  
1612 Vacant  
16134 Roulter Mario  
AVENUE Q INTERSECTS  
AVENUE R INTERSECTS  
AVENUE S INTERSECTS  
1809 Finedo Jose A 928-2050  
AVENUE T INTERSECTS  
AVENUE U INTERSECTS  
AVENUE V INTERSECTS

67TH ST S—FROM 6700  
HARRISBURG BLVD  
SOUTH TO GH&H RY 518

ZIP CODE 77011  
116 Jim's Place bar 926-0601  
118 Munoz Helen @ 921-0949  
2044 Vacant (2044-10)  
CAPITAL AV INTERSECTS  
301 Shelby Directes (Whae)  
809-Russell Earlene

68TH ST—CHANGED TO  
SGT MACARIO GARCIA  
ST 518

67TH ST N—FROM 7001  
HARRISBURG BLVD  
NORTH TO AVENUE S 512

ZIP CODE 77011  
100 Vacant  
116 Jim's Place bar 926-0601  
118 Munoz Helen @ 921-0949  
2044 Vacant (2044-10)  
CAPITAL AV INTERSECTS  
301 Shelby Directes (Whae)  
809-Russell Earlene

107 Baker Glass Co 923-2634  
AVENUE B INTERSECTS  
AVENUE C INTERSECTS  
SHERMAN ST INTERSECTS  
AVENUE E INTERSECTS  
AVENUE F INTERSECTS

CANAL ST INTERSECTS  
AVENUE B INTERSECTS  
704 G Specialty Products meats  
whol 921-7192  
AVENUE I ENDS

NAVIGATION BLVD  
INTERSECTS  
1305 Sanchez Cipriano De  
Jesus  
1306 Castillo Ladislao  
1308 Lozano Enrique 928-3984  
AVENUE N INTERSECTS  
1402 Machinery Rental Inc  
921-2149  
Young & Co machy rental  
921-2148  
Young & Co Machine  
Rental Inc 921-2149  
Young & Co contrs supra  
921-2148

1403 Apartments  
1 Diaz Margarito  
3 Vacant (Apts 34)  
AVENUE O INTERSECTS  
1501 Ramirez David A 923-8825  
15024 Amador Darlene  
15044 Galvan Solomon  
15064 Dominguez Isabel Mrs @  
1508 Vacant  
AVENUE P INTERSECTS  
1602 Salvator's Custom  
Fabricating steel  
fabrication 923-2747  
1606 Gonzaga Jesus R 923-6130  
1607 Harwell Clyde @ 923-7327  
1608 Williams Harry R  
923-1293  
1609 Arreola Sergio @  
921-7887  
AVENUE Q INTERSECTS  
SOUTH HARBOR DR  
INTERSECTS

70TH ST S—FROM 7000  
HARRISBURG BLVD  
SOUTH TO GH&H RY 518

ZIP CODE 77011  
1054 Salinas Trinidad  
107 Martinez Ricardo @  
109 Vacant  
110 Flores Manuel  
111 Timmerman Evelyn Mrs @  
921-1493  
211 Jacob Jack @  
CAPITOL AV INTERSECTS  
3064 Garcia Vicente 921-0173  
3084 Galbreath Michl  
312 Vacant  
GH&H RY CROSSSES

71ST ST N—FROM 7101  
HARRISBURG BLVD  
NORTH TO AVENUE Q 512

ZIP CODE 77011  
101 Laredo Motors Body Shop  
105 Strickland Hortan E  
926-1383  
107 Laredo Paint & Body Shop  
923-7881  
115 C & R Garage auto repr  
207a Mark Al 923-4981  
207b Trujillo Salvador  
923-4981  
207c Kattre Ernest 923-4981  
AVENUE B INTERSECTS  
AVENUE C INTERSECTS  
302 Vacant  
3024 Plumb W C 921-5640  
304 Rivera Jesus  
3054 Montoya Eulalio  
306 Perez Juan  
307 Sanchez Jose 923-5419  
3084 Martinez Jose C  
SHERMAN ST INTERSECTS  
401 Vacant  
403 Vacant  
405 Jimenez Jose @  
407 Hernandez Antonio P  
926-8876  
4084 Becio Rosal @ 923-8124  
4104 Martinez Bada H @  
923-1785  
415a Lopes Teodoro 921-6361  
415b Garza Mario A  
AVENUE E INTERSECTS  
5014 Tovar Domingo  
503 Patterson Vaughn 921-5289  
505 Apartments  
1 Garcia Alfonso 921-3844  
2 Salazar Jose 921-6394  
3 Zamora Fidel  
4 Llanos Elias 928-8048  
507 Apartments  
1 Vacant  
2 Hernandez Matilda  
3 Navas Jorge  
4 Vera Guadalupe  
511 Westfall Inocencia G Mrs  
921-2972

513 Garza Juan P  
515 Chapa Tony  
AVENUE F INTERSECTS

CANAL ST INTERSECTS  
(NOT OPEN FROM CANAL  
ST TO  
AVENUE H)  
AVENUE H INTERSECTS  
805 Torres Amadeo @ 923-5821  
8074 Leon Esther  
80744 Orozco Jovita  
8084 Jimenez Refugio  
809 1/2 Vacant  
811 Rodriguez Teresa  
811 1/2 Vacant  
AVENUE I INTERSECTS  
902 Narvaez Ruth Mrs @  
928-2978  
903 Estrada Steve E @  
9034 Estrada Carlota  
904 Canales Gil @  
9054 Guerra Rodolfo @  
928-6595  
9054 Boswell Josephine  
921-5965  
906 Camacho Jose @  
907 Romero Miguel @  
908 Mejias Olivia R @  
908 Mejias J INTERSECTS  
1007 Tamez Jesus G @  
923-8409  
1009 Vacant  
1100 Vargas Epifanio  
1101 Gonzalez Rosa M @  
928-3980  
1102 Vacant  
11034 Vasquez Ambuerto  
921-2996  
11044 Soto Alfredo 921-1476  
110444 Garcia Jose  
923-8558  
1009 Escobar Roel @ 922-4020  
410 Lamb Wilma Mrs @  
926-5052  
411 Wend Mary E Mrs @  
926-8814  
413 Valdez Gilbert 926-6012  
414 Vacant  
417 Warren  
418 Frey James C @ 923-5608  
422 Dobbs Virginia Knebluk @  
923-8664  
425 Ybarra Ray Jr  
426 Garza Ramiro  
428 Cavazos Armando 921-3324  
DALLAS AV INTERSECTS

NAVIGATION BLVD  
INTERSECTS  
1303 Vacant  
1305 Cantu Erbe  
1307 Franco Renato  
13084 Almazan Jose L  
AVENUE N INTERSECTS  
1405 Villarreal Alicia  
1407 Salazar Juan 921-6354  
14094 Hernandez Escher  
928-5378  
1415 Gonzalez Saml 921-5610  
AVENUE O INTERSECTS  
15104 Villarreal Gilbert  
AVENUE P INTERSECTS  
1610 Tobillas Leonardo  
928-8086  
1612 Botello Juan J 921-2207

71ST ST S—FROM 7100  
HARRISBURG BLVD  
SOUTH TO GH&H RY 518

ZIP CODE 77011  
72D ST N—FROM 7201  
HARRISBURG BLVD  
NORTH TO AVENUE H 512

ZIP CODE 77011  
AVENUE B INTERSECTS  
207 Electric Wiring Cable Co  
(Whse) 923-4604  
211 Vacant  
216 General Supply &  
Equipment (Sge Yd)  
748-3350  
AVENUE C INTERSECTS  
SHERMAN ST INTERSECTS  
503 La Nueva Jerusalem  
Pentecostes church  
504 Kirk Wade  
5054 Gomez Ricardo  
AVENUE F INTERSECTS  
603 Guzman Mario 724-6069  
608 De Leon Luis 921-5586  
609 Indalecio Ramon J  
926-9546  
611 Mulvey Lois Mrs  
613 Tamborello Joseph @  
CANAL ST INTERSECTS

72D ST S—FROM 7200  
HARRISBURG BLVD  
SOUTH TO BRAYS  
BAYOU 518

ZIP CODE 77011  
1034 Stell Bill @ 928-5075  
1034 Vacant

CAPITOL AV INTERSECTS  
RUSK AV INTERSECTS  
3014 Ramirez Nick @ 923-4685  
302 Fannin Otis Jr @ 928-5403  
303 Garcia Salvador @  
306 Wilhoite Doris  
309 Hernandez Antonio @  
923-2012  
310 Vacant  
313 Hinojosa Anastasio H  
928-5596  
314 Gibson John C @ 926-1502  
3154 Bautista Francisco  
3164 Beatty Sandra  
317 Deleon Pedro @ 923-7410  
3174 Vacant  
3204 Mota Marco A 923-8335  
321 Tovar Edw J 926-1122  
323 Vega John @ 923-6338  
324 Salazar Benjamin 926-1332  
3244 Reyes Alicia  
325 Davila Leopold @ 926-3892  
3264 Quintanilla Benj @  
327 Gonzalez Jesus M 921-5116  
328 Jenkins Vivian L Mrs @  
329 Ernesto Leon  
330 Zaragoza Carlos @  
921-7870  
331 Vacant  
335 Martinez Leonel D @  
926-9758  
336 Fernandez Gonzalo @  
337 No Return  
3384 Juarez Pablo  
BENJAMIN ENDS

401 Pearson H T @ 921-1747  
402 Salazar Antonio @  
921-6024  
405 Gonzalez Jesus M 928-8836  
406 Eckelman Rubenlla F Mrs  
923-8558  
409 Escobar Roel @ 922-4020  
410 Lamb Wilma Mrs @  
926-5052  
411 Wend Mary E Mrs @  
926-8814  
413 Valdez Gilbert 926-6012  
414 Vacant  
417 Warren  
418 Frey James C @ 923-5608  
422 Dobbs Virginia Knebluk @  
923-8664  
425 Ybarra Ray Jr  
426 Garza Ramiro  
428 Cavazos Armando 921-3324  
DALLAS AV INTERSECTS

73D ST N—FROM 7301  
HARRISBURG SOUTH TO  
AVENUE O 512

ZIP CODE 77011  
AVENUE B INTERSECTS  
202 Cox John Lumber Co whol  
921-4183  
211 Cox John Lbr (Whae)  
AVENUE C INTERSECTS  
303 Rodriguez Carlos @  
921-5647  
3054 Arrevalo Mario  
3054 Arrevalo Jeronimo  
3074 Ramos Osualdo @  
924-8933  
309 Hernandez Body Shop  
928-9151  
SHERMAN ST INTERSECTS  
401 Carmelita's Lounge  
403 Vacant  
4054 Ortiz Jose 923-7890  
4054 Canasero Pedro 928-6342  
406 Salinas Jose L  
407 Rosales Rigoberto  
408 Capuchino Manuel @  
926-4971  
AVENUE E INTERSECTS  
510 Vacant  
AVENUE F INTERSECTS  
(NOT OPEN FROM  
AVENUE F TO  
AVENUE H)

AVENUE H INTERSECTS  
AVENUE I INTERSECTS  
AVENUE J INTERSECTS

73D ST S—FROM 7300  
HARRISBURG BLVD  
SOUTH TO GH&H RY 518

ZIP CODE 77011

74TH ST N—FROM 7402  
HARRISBURG BLVD  
NORTH TO AVENUE O 512

ZIP CODE 77011  
107 Lockwood Ben Body Shop  
921-2819  
AVENUE B INTERSECTS  
T&NO RR CROSSSES  
AVENUE C INTERSECTS  
SHERMAN ST INTERSECTS  
507 Banda Fortunato @  
921-7690  
AVENUE F INTERSECTS  
803 Bess Mabel 923-9951  
806 Rogers Elva A @ 921-4066

CANAL ST INTERSECTS 861  
709 Guzman Guadalupe  
710 Tristan Hermenegildo @  
711 Chapa Oscar M 923-4526  
713 Ramirez Jesus  
716 No Return  
AVENUE H INTERSECTS  
815 Vacant  
816 Cortez Carolina Mrs @  
AVENUE I INTERSECTS  
9064 Rodriguez Maria  
9064 Vacant  
907 Sant Pablo Presbyterian  
Church 926-4106  
AVENUE J INTERSECTS  
AVENUE K INTERSECTS  
10154 Martinez Nore  
AVENUE L INTERSECTS  
1204 Espinoza Angel  
1211 Monchaca Juan @  
1212 Vacant

NAVIGATION BLVD  
INTERSECTS  
1303 Vacant  
1306 Resendez Guadalupe @  
923-8106  
1308 Resendez Gloria  
1310 Resendez Abel  
AVENUE N INTERSECTS

74TH ST S—FROM 7402  
HARRISBURG BLVD  
SOUTH TO GH&H RY 518

ZIP CODE 77011  
TEXAS AV INTERSECTS  
202a Vacant  
202b Vacant  
204 Zendejas Alejandro @  
926-5134  
2064 Peña Maria 921-3366  
207 Velez Eliot @ 923-4583  
CAPITOL AV INTERSECTS  
301 Vacant  
302 Vacant  
304 Montgomery Pauline  
305 Melchor Rosalio @  
923-1211  
HOLTCAMP AV  
INTERSECTS  
RUSK INTERSECTS  
328 Apartments  
1 Perez Odellia 928-5343  
2 Flores Stacy W  
3 Cortes Bernardo  
4 Vacant  
327 Apartments  
5 Vacant  
6 Vacant  
74 Guzman Lidia  
8 Vacant  
329 Apartments  
9 Vacant  
10 Vacant  
114 Mendez Avelino  
124 Lopez Barqueta  
GH&H RY CROSSSES

74TH ST S—FROM CAPITOL  
AV SOUTH 1 BLK 1 EAST  
OF S 74TH 518

ZIP CODE 77011  
2024 Garcia Lorenzo @  
928-6273  
204 Vacant  
2064 Gutierrez Paul  
208 Thomas E J 921-2091  
2094 Ruiz Rosendo @ 921-9235  
HOLTCAMP ENDS  
213 Berry Robt P Rev @  
923-6807  
217 Vacant  
221 Vacant  
2214 Cervantes Emilio 928-8736  
223 Hamala Frank G @  
928-9205  
224 Rodriguez Raul Jr 926-2575

75TH ST N—FROM 7501  
HARRISBURG BLVD  
NORTH TO SHIP  
CHANNEL 518

ZIP CODE 77011  
105 Ron's Krispy Fried Chicken  
921-1318  
AVENUE B INTERSECTS  
AVENUE C INTERSECTS  
SHERMAN INTERSECTS  
402 Tony's Drive In restr  
926-0245  
AVENUE E INTERSECTS  
AVENUE F INTERSECTS  
803 No Return  
806 Frustris De Magnolia  
produce dealer-retail  
923-7221  
CANAL ST INTERSECTS  
703 Longoria David  
703 Memo Record Shop No 1  
928-9291  
7034 Refresqueria Tampico No  
1 snow cone shop  
928-2752  
704 Vacant

ADVELLO

P.O. Box 218360-176 (77218)

**Tel. 937-3297**

25

TH ST—Condit  
 Ybarra Francis Mrs ©  
 926-7892  
 \*Delgado Benito ©  
 921-8637  
 Whsec  
 1/4 Tex Mech Company Tire  
 Shop  
 VENUE H INTERSECTS  
 Vacant  
 VENUE I INTERSECTS  
 De Zavala School 923-8669  
 Rayna's Florist & Gift  
 Shop 926-0315  
 De Zavala Swimming Pool  
 Richard Barber Shop  
 926-0466  
 VENUE J INTERSECTS  
 LaAlamiza Junior  
 1\* Hernandez Tomas  
 2\* Alexander Domingo  
 3 Armando Photography  
 926-6702  
 1 Laureana Albert G ©  
 926-9181  
 2 Laureana Herman G ©  
 921-7306  
 Vacant  
 1 Adelaide Service Station  
 926-0440  
 VENUE K INTERSECTS  
 2 El Buen Methodist  
 Church 921-731  
 VENUE L INTERSECTS  
 2 Vacant  
 1 Goolazo Restaurant  
 923-4409  
 \*Linanes Mariza  
 La Tropicana Drive Inn  
 926-0138  
 White Star Cleaners  
 926-0640  
 Texas Fruit Stand  
 926-9276  
 510  
 AVIGATION BLVD  
 INTERSECTS  
 2 Vacant  
 1 Seamen's Center non  
 profit org 928-7028  
 VENUE N INTERSECTS  
 2 Vacant  
 VENUE O INTERSECTS  
 Vacant (1605-1613)  
 1 Norman Leasing Inc mtl  
 atge 923-4656  
 VENUE P INTERSECTS  
 2 N V CROSSIES  
 EMPHIS ST INTERSECTS  
 No Return  
 North 78th St Apartments  
 1 Vacant  
 2 Vacant  
 3 Emerson Prince  
 4 Vacant  
 W PEAVY INTERSECTS  
 No Return  
 DIBLE ST INTERSECTS  
 Vacant  
 Black Light Club 926-3178  
 Goodwill Lounge  
 Universal Marine Corp  
 (Sage Yd) 926-0131  
 NCATE ST INTERSECTS  
 Stern Jack & Sons Inc  
 trucking 926-8386  
 ALMONT ST  
 INTERSECTS  
 ANK ST INTERSECTS  
 ELPES ST INTERSECTS  
 514  
 I ST S — FROM 7180  
 IRISBURG BLVD  
 UTH BEY LAWNDALE  
 \* CODE 77011  
 1/4 View Industrial Clinic  
 921-7176  
 1/4 D Radiator auto repr  
 921-4075  
 Mason Drive Baptist  
 Church 921-0671  
 Vacant  
 PITOL ST INTERSECTS  
 & H RY CROSSIES  
 Key Oil Co gas sta  
 926-1684  
 1/4 Ruteria California  
 921-6321  
 1/4 piceland Products Co who  
 opes 923-6696  
 Vacant  
 1/4 Top N Co Market Ne  
 1225 926-6369  
 Vacant  
 Delgado Eliazar 93-6214  
 1/4 ma's Florist 921-3659  
 1/4 Hon's Alice E Beauty  
 Salon 926-6168  
 1/4 even-Fifth St  
 Washateria & Game Room  
 Vacant  
 1/4 turn Electric Inc elec  
 contr 926-6261  
 To Return  
 1/4 V ENDS  
 To Return  
 1/4 LKER ST INTERSECTS  
 541 Mason Park 928-9126  
 MK KINLEY AV ENDS  
 DALLAS AV ENDS  
 515  
 BRAYS BAYOU  
 INTERSECTS  
 MASON PARK INTERSECTS  
 SANTIAGO ENDS  
 TITUS INTERSECTS  
 ELM INTERSECTS  
 ERATH INTERSECTS  
 627 Vacant  
 628\* Son Moises Rev 923-4646  
 629\* Luna INTERSECTS  
 AZALEA INTERSECTS  
 MAGNOLIA INTERSECTS  
 703 Tageria Guadalajara restr  
 926-7735  
 723 Vacant  
 737 Marietta & Elsie House Of  
 Beauty 926-5915  
 739 Vacant  
 743 Capri Theatre 926-5284  
 745 TITUS INTERSECTS  
 814 Vacant  
 816 Paris Beauty Shop  
 926-7362  
 818 Lawndale Radio & TV  
 926-8587  
 819 French's Bar 928-9363  
 820 Vacant  
 823 P J's Body Shop 921-5218  
 825 Carl's Truck Parts &  
 Supply Co 921-2123  
 826 Harringer Machine &  
 Fabricating 921-7266  
 828 Engle-Bettes Body Shop  
 928-4144  
 828 Vacant  
 829 Telycne First Sterling  
 Corp cutting & mnt  
 921-2137  
 836 Red Wing Boat Co Inc  
 921-0556  
 925 Pepe Mexican Restr  
 926-2210  
 930 Reflections Paint & Body  
 auto body repr 921-1157  
 521  
 ZIP CODE 77023  
 901 Tri-Tech Machine & Tool  
 Co 926-2861  
 903 Clear Creek Farm Poultry  
 & Egg Co 928-7783  
 926a Alex's Shoe Repair  
 926-2303  
 926b Pepe Mexican Restaurant  
 add ap  
 926c Pepe Mexican Restaurant  
 926-2210  
 513  
 76TH ST N — FROM 7601  
 HARRISBURG BLVD  
 NORTH TO TURNING  
 BASIN  
 ZIP CODE 77012  
 AVENUE B INTERSECTS  
 AVENUE C INTERSECTS  
 302\* Tamez Heriberto ©  
 306 Moreno Francisco 926-5175  
 308 Vacant  
 310 Vacant  
 312 Vacant  
 SHERMAN ST INTERSECTS  
 416 Doneraki Restaurant  
 923-1906  
 AVENUE E INTERSECTS  
 501a E. Hernandez Duran 924-3043  
 605\* Martinez Santos  
 611 Duran J Garage auto repr  
 921-5117  
 512 Seventy-Six Auto Parts  
 921-1860  
 AVENUE F INTERSECTS  
 600 Longoria Yolanda 926-6865  
 602\* Longoria Yolanda  
 605 No Return  
 616 San Miguel Restaurant  
 928-3313  
 CANAL ST INTERSECTS  
 703 Leija Rubio © 926-4116  
 704\* Castellano Maria  
 705 Vacant  
 705a Henry's Barber Shop  
 706 Del Toro Luis  
 707\* Lopez Pedro 921-5473  
 708 Zuniga Pablo 923-6310  
 709 Vacant  
 710 Flores Isaiiah Rev 923-4119  
 711 No Return  
 712 Temple Bethel Pentecostal  
 Church 923-4119  
 AVENUE H INTERSECTS  
 802 Casa Gray Restaurant Inc  
 921-2381  
 808 Vacant  
 810 Vacant  
 810\* La Modern Furniture Co  
 921-7633  
 812a Rodriguez Ofelia ©  
 816 Kalliman Bookstore  
 926-5085  
 AVENUE I INTERSECTS  
 902 Best Grocery The 923-4095  
 907 De Zavala Park 926-5163  
 908 Gonzales Lupe © 926-5650  
 910\* Rivera Manuel  
 912 Ramirez Hamburger Stand  
 AVENUE J INTERSECTS

1002 Vacant  
1006 No Return  
1011 Ojarsaca Bakery 926-9000  
1015 Gilbert's Barber Shop  
926-0681  
AVENUE K INTERSECTS  
1101 Immaculate Heart Of  
Mary Catholic Church  
923-2394  
1102 Perida Marciano ©  
923-6168  
1104 Parida Angel 926-3564  
1112 El Mejor Pan Bakery  
926-0185  
AVENUE L INTERSECTS  
1206 No Return  
1207 No Return  
1211+Limer Tomar  
926-0881  
NAVIGATION BLVD  
INTERSECTS  
1311 Vacant  
1316 Marine Repairs Inc ship  
reps 928-5409  
AVENUE N INTERSECTS  
1401 Boyd's Lounge  
1402 No Return  
1403+Clay Lillia ©  
AVENUE O INTERSECTS  
928-0881  
76TH ST S -FROM 7800  
MANCHESTER ST SOUTH  
ZIP CODE 77023  
77TH ST N -FROM 7701  
HARRISBURG BLVD  
NORTH TO AVENUE P  
ZIP CODE 77012  
104 Vacant  
106+Medina Roberto 923-6806  
107 Fosselman Mary Mrs ©  
926-9684  
108 Vacant  
110 Vacant  
112 Vacant  
AVENUE B INTERSECTS  
201 Garcia Frank C ©  
SHERMAN ST INTERSECTS  
401 Knowlton Beatrice Mrs  
928-2212  
402+Hernandez Armando ©  
923-5340  
404 Hernandez Natividad ©  
923-5324  
405 Vacant  
409 Rodriguez Herbert O  
926-5677  
411 Vacant  
413 Rubio Lucy 926-1765  
415 Rodriguez General 921-4464  
AVENUE E INTERSECTS  
501a Vacant  
501b No Return  
505 Vacant  
507+Medina Sergio  
510 No Return  
514 Linda Bug G  
AVENUE F INTERSECTS  
607 Green Leann Mrs ©  
610+Andrade Everardo  
923-7483  
612 Vacant  
CANAL ST INTERSECTS  
801 Rodriguez Victoriano ©  
923-8667  
706 Gonzales Auto Repair  
923-4157  
706+Gonzales Natividad ©  
923-4157  
709 Iglesia De Cristo Church  
923-5213  
AVENUE H INTERSECTS  
802 Rodriguez Manuel ©  
926-3564  
803 Villarreal Maurolio G ©  
921-0432  
814 Jimenez Juan 921-6510  
816 No Return  
818+Anaya Genaro 921-4096  
AVENUE I INTERSECTS  
901 Hernandez Alicia  
902 Partida Paul A Jr ©  
921-5198  
903+Gonzalez Maria  
906+Gonzalez Juan  
907 Vacant  
911+Rodriguez Ozabel  
913+Martinez Maria  
©Romero Andres  
919+Jimenez Jose A  
921 Sanchez Ramiro  
923+Guzman Pedro  
AVENUE J INTERSECTS  
1011+Duran Felix 926-3418  
1014 No Return  
AVENUE K INTERSECTS  
1104 Munoz Caterprie Inc  
921 chen chi 928-9261  
AVENUE L INTERSECTS  
1214 Montes Bulogio 921-1711  
1216 Melgoza Andres 928-6043  
1202 Vacant  
1006 No Return  
1011 Ojarsaca Bakery 926-9000  
1015 Gilbert's Barber Shop  
926-0681  
AVENUE K INTERSECTS  
1101 Immaculate Heart Of  
Mary Catholic Church  
923-2394  
1102 Perida Marciano ©  
923-6168  
1104 Parida Angel 926-3564  
1112 El Mejor Pan Bakery  
926-0185  
AVENUE L INTERSECTS  
1206 No Return  
1207 No Return  
1211+Limer Tomar  
926-0881  
NAVIGATION BLVD  
INTERSECTS  
1311 Vacant  
1316 Marine Repairs Inc ship  
reps 928-5409  
AVENUE N INTERSECTS  
1401 Boyd's Lounge  
1402 No Return  
1403+Clay Lillia ©  
AVENUE O INTERSECTS  
928-0881  
76TH ST S -FROM 7800  
MANCHESTER ST SOUTH  
ZIP CODE 77023  
77TH ST N -FROM 7701  
HARRISBURG BLVD  
NORTH TO AVENUE P  
ZIP CODE 77012  
104 Vacant  
106+Medina Roberto 923-6806  
107 Fosselman Mary Mrs ©  
926-9684  
108 Vacant  
110 Vacant  
112 Vacant  
AVENUE B INTERSECTS  
201 Garcia Frank C ©  
SHERMAN ST INTERSECTS  
401 Knowlton Beatrice Mrs  
928-2212  
402+Hernandez Armando ©  
923-5340  
404 Hernandez Natividad ©  
923-5324  
405 Vacant  
409 Rodriguez Herbert O  
926-5677  
411 Vacant  
413 Rubio Lucy 926-1765  
415 Rodriguez General 921-4464  
AVENUE E INTERSECTS  
501a Vacant  
501b No Return  
505 Vacant  
507+Medina Sergio  
510 No Return  
514 Linda Bug G  
AVENUE F INTERSECTS  
607 Green Leann Mrs ©  
610+Andrade Everardo  
923-7483  
612 Vacant  
CANAL ST INTERSECTS  
801 Rodriguez Victoriano ©  
923-8667  
706 Gonzales Auto Repair  
923-4157  
706+Gonzales Natividad ©  
923-4157  
709 Iglesia De Cristo Church  
923-5213  
AVENUE H INTERSECTS  
802 Rodriguez Manuel ©  
926-3564  
803 Villarreal Maurolio G ©  
921-0432  
814 Jimenez Juan 921-6510  
816 No Return  
818+Anaya Genaro 921-4096  
AVENUE I INTERSECTS  
901 Hernandez Alicia  
902 Partida Paul A Jr ©  
921-5198  
903+Gonzalez Maria  
906+Gonzalez Juan  
907 Vacant  
911+Rodriguez Ozabel  
913+Martinez Maria  
©Romero Andres  
919+Jimenez Jose A  
921 Sanchez Ramiro  
923+Guzman Pedro  
AVENUE J INTERSECTS  
1011+Duran Felix 926-3418  
1014 No Return  
AVENUE K INTERSECTS  
1104 Munoz Caterprie Inc  
921 chen chi 928-9261  
AVENUE L INTERSECTS  
1214 Montes Bulogio 921-1711  
1216 Melgoza Andres 928-6043  
1202 Vacant  
1006 No Return  
1011 Ojarsaca Bakery 926-9000  
1015 Gilbert's Barber Shop  
926-0681  
AVENUE K INTERSECTS  
1101 Immaculate Heart Of  
Mary Catholic Church  
923-2394  
1102 Perida Marciano ©  
923-6168  
1104 Parida Angel 926-3564  
1112 El Mejor Pan Bakery  
926-0185  
AVENUE L INTERSECTS  
1206 No Return  
1207 No Return  
1211+Limer Tomar  
926-0881  
NAVIGATION BLVD  
INTERSECTS  
1311 Vacant  
1316 Marine Repairs Inc ship  
reps 928-5409  
AVENUE N INTERSECTS  
1401 Boyd's Lounge  
1402 No Return  
1403+Clay Lillia ©  
AVENUE O INTERSECTS  
928-0881  
76TH ST S -FROM 7800  
MANCHESTER ST SOUTH  
ZIP CODE 77023  
77TH ST N -FROM 7701  
HARRISBURG BLVD  
NORTH TO AVENUE P  
ZIP CODE 77012  
104 Vacant  
106+Medina Roberto 923-6806  
107 Fosselman Mary Mrs ©  
926-9684  
108 Vacant  
110 Vacant  
112 Vacant  
AVENUE B INTERSECTS  
201 Garcia Frank C ©  
SHERMAN ST INTERSECTS  
401 Knowlton Beatrice Mrs  
928-2212  
402+Hernandez Armando ©  
923-5340  
404 Hernandez Natividad ©  
923-5324  
405 Vacant  
409 Rodriguez Herbert O  
926-5677  
411 Vacant  
413 Rubio Lucy 926-1765  
415 Rodriguez General 921-4464  
AVENUE E INTERSECTS  
501a Vacant  
501b No Return  
505 Vacant  
507+Medina Sergio  
510 No Return  
514 Linda Bug G  
AVENUE F INTERSECTS  
607 Green Leann Mrs ©  
610+Andrade Everardo  
923-7483  
612 Vacant  
CANAL ST INTERSECTS  
801 Rodriguez Victoriano ©  
923-8667  
706 Gonzales Auto Repair  
923-4157  
706+Gonzales Natividad ©  
923-4157  
709 Iglesia De Cristo Church  
923-5213  
AVENUE H INTERSECTS  
802 Rodriguez Manuel ©  
926-3564  
803 Villarreal Maurolio G ©  
921-0432  
814 Jimenez Juan 921-6510  
816 No Return  
818+Anaya Genaro 921-4096  
AVENUE I INTERSECTS  
901 Hernandez Alicia  
902 Partida Paul A Jr ©  
921-5198  
903+Gonzalez Maria  
906+Gonzalez Juan  
907 Vacant  
911+Rodriguez Ozabel  
913+Martinez Maria  
©Romero Andres  
919+Jimenez Jose A  
921 Sanchez Ramiro  
923+Guzman Pedro  
AVENUE J INTERSECTS  
1011+Duran Felix 926-3418  
1014 No Return  
AVENUE K INTERSECTS  
1104 Munoz Caterprie Inc  
921 chen chi 928-9261  
AVENUE L INTERSECTS  
1214 Montes Bulogio 921-1711  
1216 Melgoza Andres 928-6043  
1202 Vacant  
1006 No Return  
1011 Ojarsaca Bakery 926-9000  
1015 Gilbert's Barber Shop  
926-0681  
AVENUE K INTERSECTS  
1101 Immaculate Heart Of  
Mary Catholic Church  
923-2394  
1102 Perida Marciano ©  
923-6168  
1104 Parida Angel 926-3564  
1112 El Mejor Pan Bakery  
926-0185  
AVENUE L INTERSECTS  
1206 No Return  
1207 No Return  
1211+Limer Tomar  
926-0881  
NAVIGATION BLVD  
INTERSECTS  
1311 Vacant  
1316 Marine Repairs Inc ship  
reps 928-5409  
AVENUE N INTERSECTS  
1401 Boyd's Lounge  
1402 No Return  
1403+Clay Lillia ©  
AVENUE O INTERSECTS  
928-0881  
76TH ST S -FROM 7800  
MANCHESTER ST SOUTH  
ZIP CODE 77023  
77TH ST N -FROM 7701  
HARRISBURG BLVD  
NORTH TO AVENUE P  
ZIP CODE 77012  
104 Vacant  
106+Medina Roberto 923-6806  
107 Fosselman Mary Mrs ©  
926-9684  
108 Vacant  
110 Vacant  
112 Vacant  
AVENUE B INTERSECTS  
201 Garcia Frank C ©  
SHERMAN ST INTERSECTS  
401 Knowlton Beatrice Mrs  
928-2212  
402+Hernandez Armando ©  
923-5340  
404 Hernandez Natividad ©  
923-5324  
405 Vacant  
409 Rodriguez Herbert O  
926-5677  
411 Vacant  
413 Rubio Lucy 926-1765  
415 Rodriguez General 921-4464  
AVENUE E INTERSECTS  
501a Vacant  
501b No Return  
505 Vacant  
507+Medina Sergio  
510 No Return  
514 Linda Bug G  
AVENUE F INTERSECTS  
607 Green Leann Mrs ©  
610+Andrade Everardo  
923-7483  
612 Vacant  
CANAL ST INTERSECTS  
801 Rodriguez Victoriano ©  
923-8667  
706 Gonz

509 Parranda Lounge lounge-  
bier  
AVENUE F INTERSECTS  
805 Vacant  
607 Gambosa Oscar 926-1746  
608 Norma Raymond  
610 Trujillo Ruben C @ 926-8476  
612 Vacant  
615 El Lugar Drive lun bear  
926-7195  
\*Garcia Imelda  
CANAL ST INTERSECTS  
707\*Ayala Raul  
710 Cuellar Santiago C @  
921-5672  
714 Jimenez Augustine @  
923-4386  
AVENUE H INTERSECTS

514

79TH ST S - FROM 7900  
HARRISBURG BLVD  
SOUTH TO GHAM RY

ZIP CODE 77012  
120 Cuccinini Ann Edith  
926-2056  
BALTIMORE AV  
INTERSECTS  
208 Times Roble @  
221 Cinnamon Temple Assembly  
of God Church edue bldg  
924-4815  
CAPITOL AV INTERSECTS  
302a Ayagorhija Jose G @  
926-6746  
307a Salazar Roque C @  
921-6227  
307b\*Marmonhoy Jose A  
930 Vacant  
310 Vacant  
DAYTON INTERSECTS  
405 Vacant  
408\*Gallardo German  
412\*Gonzales Francisco  
414\*Urrea Patricio  
ELWOOD INTERSECTS  
FORD AV INTERSECTS  
GOODIE AV INTERSECTS  
700\*Urrea Amador  
712 Aguirre Arturo Jr 926-8542  
714\*Gutierrez Ofelia  
716\*Cerna Gabriel  
HUDSON AV INTERSECTS  
802\*Garcia Mary A Mrs @  
805\*Pena Benjamin  
806 Garcia Ricardo F  
810 Escobar Juanita M @  
814 Vasquez Arturo 926-4055  
BRAYS BLVD BEGINS

513

80TH ST N - FROM 8001  
HARRISBURG BLVD  
NORTH TO AVENUE H

ZIP CODE 77012  
AVENUE B INTERSECTS  
203 Henry's Lounge bear  
926-6521  
AVENUE C INTERSECTS  
SHERMAN INTERSECTS  
400 Vacant  
402 Vega Nicanor 926-4186  
404 Vacant  
406 Vacant  
407 Cruz Patricio S @ 923-4978  
408 No Return  
410 No Return  
411 No Return  
412 Vacant  
AVENUE E INTERSECTS  
AVENUE F INTERSECTS  
601 Zepeda Edith @

514

80TH ST S - FROM 8000  
HARRISBURG BLVD  
SOUTH TO BRAYS BLVD

ZIP CODE 77012  
102\*Hernandez Jose  
104 Vacant  
106 Salinas Heriberto @  
926-6965  
108\*Hernandez Guadalupe  
BALTIMORE INTERSECTS  
202a Villatoro Rogelio  
203a Vacant  
203b\*Rodriguez Julio  
204\*Garcia Guadalupe  
208\*Alvarado Jesus J  
2 Vacant  
CAPITOL AV INTERSECTS  
DAYTON ENDS  
402a\*Saarres Mary 923-7179  
404\*Martinez Gerardo  
921-2921  
404a Vacant  
408 Perez Jose 921-0763  
409 Vacant  
410 Vacant  
411 Gonzalez Daniel @  
923-7830  
ELWOOD ENDS  
502\*Hernandez Benedicto J  
508 Hernandez Jorge 923-8387  
510 Bebee Angelina @ 923-1697  
514\*Garcia Jacinto @  
516 Ruiz Enrique @ 926-3710  
FORD ENDS  
602 Vacant  
604 Blau A J @ 923-7847

806 Bates D F @  
808 No Return  
608 Sabine Propeller & Marine  
Service Co propeller rep  
921-4133  
GOODIE AV INTERSECTS  
HUDSON ENDS  
BRAYS ENDS  
819 Vacant

515

91ST ST N - FROM #108  
HARRISBURG BLVD  
NORTH TO HB&Y RY

ZIP CODE 77012  
AVENUE C INTERSECTS

516

92D ST - FROM 9200  
BECKER AV SOUTH  
WALLER AV

ZIP CODE 77012  
E AVENUE Q INTERSECTS  
E AVENUE P INTERSECTS  
709 Brooks Chloe 921-3574  
E AVENUE O INTERSECTS  
816 Yushmanic Mrs Mrs @  
926-6906  
818 Montemayor Manuel @  
923-5823  
E AVENUE N INTERSECTS  
820 Lopez Joe E @ 921-4803  
MANCHESTER AV  
INTERSECTS  
E AVENUE L INTERSECTS  
E AVENUE K BEGINS  
WALLER INTERSECTS

517

93D ST - FROM 9300  
BECKER AV SOUTH  
WALLER AV

ZIP CODE 77012  
E AVENUE R INTERSECTS  
510 Manchester Sling Co wire  
mfrs 926-5348  
E AVENUE Q INTERSECTS  
AVENUE P INTERSECTS  
611 No Return  
615 Vacant  
AVENUE O INTERSECTS  
713a\*Argueta Armando 926-3065  
912 No Return  
E AVENUE L INTERSECTS  
E AVENUE J BEGINS

518

95TH ST - FROM 9500 E  
AVENUE S SOUTH TO E  
AVENUE H

ZIP CODE 77012  
E AVENUE Q INTERSECTS  
E AVENUE Q INTERSECTS  
E AVENUE P INTERSECTS  
E AVENUE N INTERSECTS  
MANCHESTER INTERSECT  
610 Flores Emilio 923-3182  
611a No Return  
617 Vacant  
E AVENUE O INTERSECTS  
710 Mitchell Joseph P 926-7940  
811a\*Palomo Connie Mrs @  
923-5294  
E AVENUE P INTERSECTS

519

96TH ST - FROM E 9600 E  
AVENUE S SOUTH TO E  
AVENUE H

ZIP CODE 77012  
E AVENUE Q INTERSECTS  
600 Bill's Ice House 926-0661  
E AVENUE N INTERSECTS  
E AVENUE Q INTERSECTS  
MANCHESTER AV  
INTERSECTS  
E AVENUE L INTERSECTS  
1004 Gulf Coast Metal  
Fabricators 926-1754  
E AVENUE K INTERSECTS  
E AVENUE J INTERSECTS  
E AVENUE I INTERSECTS  
1301 Cortez Enrique 926-1570

519

97TH ST - FROM E  
AVENUE Q SOUTH TO E  
AVENUE J EAST OF  
CENTRAL

ZIP CODE 77012  
E AVENUE Q ENDS  
E AVENUE P ENDS  
E AVENUE Q ENDS  
E AVENUE N ENDS  
MANCHESTER INTERSECT  
E AVENUE L ENDS  
E AVENUE K ENDS  
E AVENUE J INTERSECTS

31

ABBEVILLE ST - FROM  
BOAIRE NORTH TO  
HOWES 3 BLKS EAST OF  
E HOUSTON RD

ZIP CODE 77028

(713) 671-0776

100

**FIRST CITY**

10700 NORTH FRWY NO. 610

**W**A Halliburton Company

**TEL. (713) 9**

# N 79TH ST 1986

24

Houston

P.O. Box 9384

5100 Old Spanish Trail

Tel. 772-9211

E 46TH ST-Contd  
140 Hicks Vella B Mrs @  
894-1180

65TH ST N -FROM 6501  
HARRISBURG BLVD  
NORTH TO CANAL

ZIP CODE 77011  
AVENUE B INTERSECTS  
2014 Garcia Jose 921-2838  
202 No Return  
AVENUE C INTERSECTS  
3024 Martinez Juan  
304 Vacant  
305 Vacant  
SHERMAN INTERSECTS  
405 Freitag David @ 921-7725  
4074 Arzusa Garcia 923-7247  
4074 Villages Carlos 926-3075  
411 Sanne Johnnie M @  
921-7814  
AVENUE E INTERSECTS  
501 Garcia Juan C @ 928-3481  
503 Trinidad Mario 921-6215  
505 Pena Teresa @ 923-2583  
AVENUE F BEGINS  
BRADY INTERSECTS  
6014 Saavedra Raul 921-5707  
6018 Reyna Roberto B  
603 Morales Louis L  
605 Vacant  
6114 Siller Letty Mrs @  
923-2415  
615 Miller Larry @ 921-4976  
6424 Barra Reynaldo 921-4091  
CANAL INTERSECTS

65TH ST S -FROM 6500  
HARRISBURG BLVD  
SOUTH

ZIP CODE 77011

66TH ST N -FROM 6601  
HARRISBURG BLVD  
NORTH TO NAVIGATION  
BLVD

ZIP CODE 77011  
201 Violante Anthony J @  
926-8957  
2044 Contreras Raymond  
AVENUE C INTERSECTS  
3014 Rodriguez Pedro 926-3468  
3044 Garza Pedro 926-6683  
3054 Martinez Alicia Mrs  
923-6387  
3056 Mena Manuel  
309 Garcia Hope  
SHERMAN INTERSECTS  
400 Saint John's Lutheran  
Church 923-6757  
404 Saint John's Lutheran  
School 923-1011  
4084 Ojeda Enrique  
5044 Tojo Jose 926-1582  
AVENUE E INTERSECTS  
608 Vacant

CANAL INTERSECTS

706 Marron Antonio  
7084 Gonzalez Carmen  
710 Gonzaga Humberto @  
921-1302  
AVENUE H INTERSECTS

801 Apartments  
A+Vela Francisco 921-4392  
B+Navarro Carmen  
C+Martinez Leonardo  
D Vacant  
803 Apartments  
A+Vela Severiano 923-8500  
B+Gonzaga Mariano  
921-2040  
C Vacant  
D No Return  
807 Vacant  
809 Juarez Francisco  
810 Vacant  
AVENUE I INTERSECTS  
901 Wilke Ted L @ 926-9374  
903 Bautista Jesus C @  
923-4502  
9044 Blonco Freddie  
9054 Gomez Mento  
AVENUE J INTERSECTS  
1063 Vacant  
1006 Gutierrez Luciano  
AVENUE K INTERSECTS

66TH ST E -FROM 6600  
HARRISBURG BLVD  
SOUTH TO ROW

ZIP CODE 77011  
GH&H RY CROSSSES  
104 Service Car Co 923-2741  
200 U S P O Central Park  
Station 226-3417  
CAPITOL AV INTERSECTS  
303 Houston Container &  
Trailer 924-3078  
320 Atlantic Steamers Supply  
Co Inc ship chandlers  
928-2923  
330 Acorn Paper Service Inc  
924-6081

66TH ST E -FROM 6600  
HARRISBURG BLVD  
SOUTH TO ROW

ZIP CODE 77011  
GH&H RY CROSSSES  
104 Service Car Co 923-2741  
200 U S P O Central Park  
Station 226-3417  
CAPITOL AV INTERSECTS  
303 Houston Container &  
Trailer 924-3078  
320 Atlantic Steamers Supply  
Co Inc ship chandlers  
928-2923  
330 Acorn Paper Service Inc  
924-6081

66TH ST E -FROM 6600  
HARRISBURG BLVD  
SOUTH TO ROW

ZIP CODE 77011  
GH&H RY CROSSSES  
104 Service Car Co 923-2741  
200 U S P O Central Park  
Station 226-3417  
CAPITOL AV INTERSECTS  
303 Houston Container &  
Trailer 924-3078  
320 Atlantic Steamers Supply  
Co Inc ship chandlers  
928-2923  
330 Acorn Paper Service Inc  
924-6081

66TH ST E -FROM 6600  
HARRISBURG BLVD  
SOUTH TO ROW

ZIP CODE 77011  
GH&H RY CROSSSES  
104 Service Car Co 923-2741  
200 U S P O Central Park  
Station 226-3417  
CAPITOL AV INTERSECTS  
303 Houston Container &  
Trailer 924-3078  
320 Atlantic Steamers Supply  
Co Inc ship chandlers  
928-2923  
330 Acorn Paper Service Inc  
924-6081

66TH ST E -FROM 6600  
HARRISBURG BLVD  
SOUTH TO ROW

ZIP CODE 77011  
GH&H RY CROSSSES  
104 Service Car Co 923-2741  
200 U S P O Central Park  
Station 226-3417  
CAPITOL AV INTERSECTS  
303 Houston Container &  
Trailer 924-3078  
320 Atlantic Steamers Supply  
Co Inc ship chandlers  
928-2923  
330 Acorn Paper Service Inc  
924-6081

340 M B A Laboratory  
928-2701  
SUPPLY ROW INTERSECTS  
440 Kay Springs Inc spring  
mfrs 921-7185

67TH ST N -FROM 6701  
HARRISBURG BLVD  
NORTH TO AVENUE W

ZIP CODE 77011  
HARRISBURG INTERSECTS  
111 Guadalupe Club De  
Houston 821-4478  
AVENUE B INTERSECTS  
208 No Return  
2174 Bonnie's Bar beer  
928-0395  
AVENUE C INTERSECTS  
3074 Bennate Dennis T  
923-9107  
309 No Return  
311 Bravo Josefine  
SHERMAN INTERSECTS  
401 Q K Grocery Number Two  
921-2096  
406 Guerrero Romero @  
928-3639  
AVENUE E INTERSECTS  
501 Pink Panther Lounge  
926-0394  
502 Marshburn Amelia E Mrs  
921-3644  
5024 Driver Mary F  
5034 Pyle Arnold D  
921-3876  
521 Acme Cleaners & Laundry  
923-4081  
AVENUE F INTERSECTS  
601 Richey's Apartments  
1 Richey's Beauty Salon  
921-1259  
24 Pordillo Gerardo  
3 Hammottree Dora  
44 Uvira Francisco G  
6044 Parra Xiomara Kia  
926-6379  
CANAL INTERSECTS

67TH ST S -FROM 6700  
HARRISBURG BLVD  
SOUTH

ZIP CODE 77011

68TH ST N -FROM 6801  
HARRISBURG BLVD  
NORTH TO NAVIGATION  
BLVD

ZIP CODE 77011  
201 Violante Anthony J @  
926-8957  
2044 Contreras Raymond  
AVENUE C INTERSECTS  
3014 Rodriguez Pedro 926-3468  
3044 Garza Pedro 926-6683  
3054 Martinez Alicia Mrs  
923-6387  
3056 Mena Manuel  
309 Garcia Hope  
SHERMAN INTERSECTS  
400 Saint John's Lutheran  
Church 923-6757  
404 Saint John's Lutheran  
School 923-1011  
4084 Ojeda Enrique  
5044 Tojo Jose 926-1582  
AVENUE E INTERSECTS  
608 Vacant

CANAL INTERSECTS

706 Marron Antonio  
7084 Gonzalez Carmen  
710 Gonzaga Humberto @  
921-1302  
AVENUE H INTERSECTS

801 Apartments  
A+Vela Francisco 921-4392  
B+Navarro Carmen  
C+Martinez Leonardo  
D Vacant  
803 Apartments  
A+Vela Severiano 923-8500  
B+Gonzaga Mariano  
921-2040  
C Vacant  
D No Return  
807 Vacant  
809 Juarez Francisco  
810 Vacant  
AVENUE I INTERSECTS  
901 Wilke Ted L @ 926-9374  
903 Bautista Jesus C @  
923-4502  
9044 Blonco Freddie  
9054 Gomez Mento  
AVENUE J INTERSECTS  
1063 Vacant  
1006 Gutierrez Luciano  
AVENUE K INTERSECTS

68TH ST S -FROM 6700  
HARRISBURG BLVD  
SOUTH TO GH&H RY

ZIP CODE 77011  
100 Vacant  
118 Jim's Place bar 926-0601  
118 Munoz Helen @ 921-0949  
2044 Vacant (2044-10)  
CAPITAL AV INTERSECTS  
301 Shelby Directes (Whae)  
809 Russell Earlene

68TH ST -CHANGED TO  
SGT MACARIO GARCIA  
ST

68TH ST N -FROM 6801  
HARRISBURG BLVD  
NORTH TO AVENUE S

ZIP CODE 77011

68TH ST N -FROM 6801  
HARRISBURG BLVD  
NORTH TO AVENUE S

ZIP CODE 77011

68TH ST N -FROM 6801  
HARRISBURG BLVD  
NORTH TO AVENUE S

ZIP CODE 77011

68TH ST N -FROM 6801  
HARRISBURG BLVD  
NORTH TO AVENUE S

107 Baker Glass Co 923-2634  
AVENUE B INTERSECTS  
AVENUE C INTERSECTS  
SHERMAN ST INTERSECTS  
AVENUE E INTERSECTS  
AVENUE F INTERSECTS

CANAL ST INTERSECTS

AVENUE B INTERSECTS  
704 G Specialty Products meats  
whol 921-7192  
AVENUE I ENDS

NAVIGATION BLVD  
INTERSECTS

1305 Sanchez Cipriano De  
Jesus  
1306 Castillo Ladislao  
1308 Lozano Enrique 928-3984  
AVENUE N INTERSECTS  
1402 Machinery Rental Inc  
921-2149  
Young & Co machy rental  
921-2148  
Young & Co Machine  
Rental Inc 921-2149  
Young & Co contrs supra  
921-2148

1403 Apartments  
1 Diaz Margarito  
3 Vacant (Apts 34)  
AVENUE O INTERSECTS  
1501 Ramirez David A 923-8825  
15024 Amador Darlene  
15044 Galvan Solomon  
15064 Dominguez Isabel Mrs @  
1508 Vacant  
AVENUE P INTERSECTS  
1602 Salvator's Custom  
Fabricating steel  
fabrication 923-2747  
1606 Gonzaga Jesus R 923-6130  
1607 Harwell Clyde @ 923-7327  
1608 Williams Harry R  
923-1293  
1609 Arreola Sergio @  
921-7887  
AVENUE Q INTERSECTS  
SOUTH HARBOR DR  
INTERSECTS

70TH ST S -FROM 7000  
HARRISBURG BLVD  
SOUTH TO GH&H RY

ZIP CODE 77011  
1054 Salinas Trinidad  
107 Martinez Ricardo @  
109 Vacant  
110 Flores Manuel  
111 Timmerman Evelyn Mrs @  
921-1493  
211 Jacob Jack @  
CAPITOL AV INTERSECTS  
3064 Garcia Vicente 921-0173  
3084 Galbreath Michl  
312 Vacant  
GH&H RY CROSSSES

71ST ST N -FROM 7101  
HARRISBURG BLVD  
NORTH TO AVENUE Q

ZIP CODE 77011  
101 Laredo Paint & Body Shop  
105 Strickland Hortan E  
926-1383  
107 Laredo Paint & Body Shop  
112 San Miguel Alejandro @  
923-7881  
115 C & R Garage auto repr  
207a Mark Al 923-4981  
207b Trujillo Salvador  
923-4981  
207c Kaitre Ernest 923-4981  
AVENUE B INTERSECTS  
AVENUE C INTERSECTS  
302 Vacant  
3024 Plumb W C 921-5640  
304 Rivera Jesus  
3054 Montoya Eulalio  
306 Perez Juan  
307 Sanchez Jose 923-5419  
3084 Martinez Jose C  
SHERMAN ST INTERSECTS  
401 Vacant  
405 Vacant  
405 Jimenez Jose @  
407 Hernandez Antonio P  
926-8876  
4084 Becio Rosal @ 923-8124  
4104 Martinez Bada H @  
923-1785  
415a Lopes Teodoro 921-6361  
415b Garza Mario A  
AVENUE E INTERSECTS  
5014 Tovar Domingo  
503 Patterson Vaughn 921-5289  
505 Apartments  
1 Garcia Alfonso 921-3844  
2 Salazar Jose 921-6394  
3 Zamora Fidel  
Lilian Elias 928-8048  
507 Apartments  
1 Vacant  
2 Hernandez Matilda  
3 Navas Jorge  
4 Vera Guadalupe  
511 Westfall Inocencia G Mrs  
921-2972

71ST ST S -FROM 7100  
HARRISBURG BLVD  
SOUTH TO GH&H RY

ZIP CODE 77011  
101 Laredo Paint & Body Shop  
105 Strickland Hortan E  
926-1383  
107 Laredo Paint & Body Shop  
112 San Miguel Alejandro @  
923-7881  
115 C & R Garage auto repr  
207a Mark Al 923-4981  
207b Trujillo Salvador  
923-4981  
207c Kaitre Ernest 923-4981  
AVENUE B INTERSECTS  
AVENUE C INTERSECTS  
302 Vacant  
3024 Plumb W C 921-5640  
304 Rivera Jesus  
3054 Montoya Eulalio  
306 Perez Juan  
307 Sanchez Jose 923-5419  
3084 Martinez Jose C  
SHERMAN ST INTERSECTS  
401 Vacant  
405 Vacant  
405 Jimenez Jose @  
407 Hernandez Antonio P  
926-8876  
4084 Becio Rosal @ 923-8124  
4104 Martinez Bada H @  
923-1785  
415a Lopes Teodoro 921-6361  
415b Garza Mario A  
AVENUE E INTERSECTS  
5014 Tovar Domingo  
503 Patterson Vaughn 921-5289  
505 Apartments  
1 Garcia Alfonso 921-3844  
2 Salazar Jose 921-6394  
3 Zamora Fidel  
Lilian Elias 928-8048  
507 Apartments  
1 Vacant  
2 Hernandez Matilda  
3 Navas Jorge  
4 Vera Guadalupe  
511 Westfall Inocencia G Mrs  
921-2972

71ST ST S -FROM 7100  
HARRISBURG BLVD  
SOUTH TO GH&H RY

ZIP CODE 77011  
101 Laredo Paint & Body Shop  
105 Strickland Hortan E  
926-1383  
107 Laredo Paint & Body Shop  
112 San Miguel Alejandro @  
923-7881  
115 C & R Garage auto repr  
207a Mark Al 923-4981  
207b Trujillo Salvador  
923-4981  
207c Kaitre Ernest 923-4981  
AVENUE B INTERSECTS  
AVENUE C INTERSECTS  
302 Vacant  
3024 Plumb W C 921-5640  
304 Rivera Jesus  
3054 Montoya Eulalio  
306 Perez Juan  
307 Sanchez Jose 923-5419  
3084 Martinez Jose C  
SHERMAN ST INTERSECTS  
401 Vacant  
405 Vacant  
405 Jimenez Jose @  
407 Hernandez Antonio P  
926-8876  
4084 Becio Rosal @ 923-8124  
4104 Martinez Bada H @  
923-1785  
415a Lopes Teodoro 921-6361  
415b Garza Mario A  
AVENUE E INTERSECTS  
5014 Tovar Domingo  
503 Patterson Vaughn 921-5289  
505 Apartments  
1 Garcia Alfonso 921-3844  
2 Salazar Jose 921-6394  
3 Zamora Fidel  
Lilian Elias 928-8048  
507 Apartments  
1 Vacant  
2 Hernandez Matilda  
3 Navas Jorge  
4 Vera Guadalupe  
511 Westfall Inocencia G Mrs  
921-2972

71ST ST S -FROM 7100  
HARRISBURG BLVD  
SOUTH TO GH&H RY

ZIP CODE 77011  
101 Laredo Paint & Body Shop  
105 Strickland Hortan E  
926-1383  
107 Laredo Paint & Body Shop  
112 San Miguel Alejandro @  
923-7881  
115 C & R Garage auto repr  
207a Mark Al 923-4981  
207b Trujillo Salvador  
923-4981  
207c Kaitre Ernest 923-4981  
AVENUE B INTERSECTS  
AVENUE C INTERSECTS  
302 Vacant  
3024 Plumb W C 921-5640  
304 Rivera Jesus  
3054 Montoya Eulalio  
306 Perez Juan  
307 Sanchez Jose 923-5419  
3084 Martinez Jose C  
SHERMAN ST INTERSECTS  
401 Vacant  
405 Vacant  
405 Jimenez Jose @  
407 Hernandez Antonio P  
926-8876  
4084 Becio Rosal @ 923-8124  
4104 Martinez Bada H @  
923-1785  
415a Lopes Teodoro 921-6361  
415b Garza Mario A  
AVENUE E INTERSECTS  
5014 Tovar Domingo  
503 Patterson Vaughn 921-5289  
505 Apartments  
1 Garcia Alfonso 921-3844  
2 Salazar Jose 921-6394  
3 Zamora Fidel  
Lilian Elias 928-8048  
507 Apartments  
1 Vacant  
2 Hernandez Matilda  
3 Navas Jorge  
4 Vera Guadalupe  
511 Westfall Inocencia G Mrs  
921-2972

71ST ST S -FROM 7100  
HARRISBURG BLVD  
SOUTH TO GH&H RY

ZIP CODE 77011  
101 Laredo Paint & Body Shop  
105 Strickland Hortan E  
926-1383  
107 Laredo Paint & Body Shop  
112 San Miguel Alejandro @  
923-7881  
115 C & R Garage auto repr  
207a Mark Al 923-4981  
207b Trujillo Salvador  
923-4981  
207c Kaitre Ernest 923-4981  
AVENUE B INTERSECTS  
AVENUE C INTERSECTS  
302 Vacant  
3024 Plumb W C 921-5640  
304 Rivera Jesus  
3054 Montoya Eulalio  
306 Perez Juan  
307 Sanchez Jose 923-5419  
3084 Martinez Jose C  
SHERMAN ST INTERSECTS  
401 Vacant  
405 Vacant  
405 Jimenez Jose @  
407 Hernandez Antonio P  
926-8876  
4084 Becio Rosal @ 923-8124  
4104 Martinez Bada H @  
923-1785  
415a Lopes Teodoro 921-6361  
415b Garza Mario A  
AVENUE E INTERSECTS  
5014 Tovar Domingo  
503 Patterson Vaughn 921-5289  
505 Apartments  
1 Garcia Alfonso 921-3844  
2 Salazar Jose 921-6394  
3 Zamora Fidel  
Lilian Elias 928-8048  
507 Apartments  
1 Vacant  
2 Hernandez Matilda  
3 Navas Jorge  
4 Vera Guadalupe  
511 Westfall Inocencia G Mrs  
921-2972

71ST ST S -FROM 7100  
HARRISBURG BLVD  
SOUTH TO GH&H RY

ZIP CODE 77011  
101 Laredo Paint & Body Shop  
105 Strickland Hortan E  
926-1383  
107 Laredo Paint & Body Shop  
112 San Miguel Alejandro @  
923-7881  
115 C & R Garage auto repr  
207a Mark Al 923-4981  
207b Trujillo Salvador  
923-4981  
207c Kaitre Ernest 923-4981  
AVENUE B INTERSECTS  
AVENUE C INTERSECTS  
302 Vacant  
3024 Plumb W C 921-5640  
304 Rivera Jesus  
3054 Montoya Eulalio  
306 Perez Juan  
307 Sanchez Jose 923-5419  
3084 Martinez Jose C  
SHERMAN ST INTERSECTS  
401 Vacant  
405 Vacant  
405 Jimenez Jose @  
407 Hernandez Antonio P  
926-8876  
4084 Becio Rosal @ 923-8124  
4104 Martinez Bada H @  
923-1785  
415a Lopes Teodoro 921-6361  
415b Garza Mario A  
AVENUE E INTERSECTS  
5014 Tovar Domingo  
503 Patterson Vaughn 921-5289  
505 Apartments  
1 Garcia Alfonso 921-3844  
2 Salazar Jose 921-6394  
3 Zamora Fidel  
Lilian Elias 928-8048  
507 Apartments  
1 Vacant  
2 Hernandez Matilda  
3 Navas Jorge  
4 Vera Guadalupe  
511 Westfall Inocencia G Mrs  
921-2972

71ST ST S -FROM 7100  
HARRISBURG BLVD  
SOUTH TO GH&H RY

ZIP CODE 77011  
101 Laredo Paint & Body Shop  
105 Strickland Hortan E  
926-1383  
107 Laredo Paint & Body Shop  
112 San Miguel Alejandro @  
923-7881  
115 C & R Garage auto repr  
207a Mark Al 923-4981  
207b Trujillo Salvador  
923-4981  
207c Kaitre Ernest 923-4981  
AVENUE B INTERSECTS  
AVENUE C INTERSECTS  
302 Vacant  
3024 Plumb W C 921-5640  
304 Rivera Jesus  
3054 Montoya Eulalio  
306 Perez Juan  
307 Sanchez Jose 923-5419  
3084 Martinez Jose C  
SHERMAN ST INTERSECTS  
401 Vacant  
405 Vacant  
405 Jimenez Jose @  
407 Hernandez Antonio P  
926-8876  
4084 Becio Rosal @ 923-8124  
4104 Martinez Bada H @  
923-1785  
415a Lopes Teodoro 921-6361  
415b Garza Mario A  
AVENUE E INTERSECTS  
5014 Tovar Domingo  
503 Patterson Vaughn 921-5289  
505 Apartments  
1 Garcia Alfonso 921-3844  
2 Salazar Jose 921-6394  
3 Zamora Fidel  
Lilian Elias 928-8048  
507 Apartments  
1 Vacant  
2 Hernandez Matilda  
3 Navas Jorge  
4 Vera Guadalupe  
511 Westfall Inocencia G Mrs  
921-2972

71ST ST S -FROM 7100  
HARRISBURG BLVD  
SOUTH TO GH&H RY

ZIP CODE 77011  
101 Laredo Paint & Body Shop  
105 Strickland Hortan E  
926-1383  
107 Laredo Paint & Body Shop  
112 San Miguel Alejandro @  
923-7881  
115 C & R Garage auto repr  
207a Mark Al 923-4981  
207b Trujillo Salvador  
923-4981  
207c Kaitre Ernest 923-4981  
AVENUE B INTERSECTS  
AVENUE C INTERSECTS  
302 Vacant  
3024 Plumb W C 921-5640  
304 Rivera Jesus  
3054 Montoya Eulalio  
306 Perez Juan  
307 Sanchez Jose 923-5419  
3084 Martinez Jose C  
SHERMAN ST INTERSECTS  
401 Vacant  
405 Vacant  
405 Jimenez Jose @  
407 Hernandez Antonio P  
926-8876  
4084 Becio Rosal @ 923-8124  
4104 Martinez Bada H @  
923-1785  
415a Lopes Teodoro 921-6361  
415b Garza Mario A  
AVENUE E INTERSECTS  
5014 Tovar Domingo  
503 Patterson Vaughn 921-5289  
505 Apartments  
1 Garcia Alfonso 921-3844  
2 Salazar Jose 921-6394  
3 Zamora Fidel  
Lilian Elias 928-8048  
507 Apartments  
1 Vacant  
2 Hernandez Matilda  
3 Navas Jorge  
4 Vera Guadalupe  
511 Westfall Inocencia G Mrs  
921-2972

71ST ST S -FROM 7100  
HARRISBURG BLVD  
SOUTH TO GH&H RY

ZIP CODE 77011  
101 Laredo Paint & Body Shop  
105 Strickland Hortan E  
926-1383  
107 Laredo Paint & Body Shop  
112 San Miguel Alejandro @  
923-7881  
115 C & R Garage auto repr  
207a Mark Al 923-4981  
207b Trujillo Salvador  
923-4981  
207c Kaitre Ernest 923-4981  
AVENUE B INTERSECTS  
AVENUE C INTERSECTS  
302 Vacant  
3024 Plumb W C 921-5640  
304 Rivera Jesus  
3054 Montoya Eulalio  
306 Perez Juan  
307 Sanchez Jose 923-5419  
3084 Martinez Jose C  
SHERMAN ST INTERSECTS  
401 Vacant  
405 Vacant  
405 Jimenez Jose @  
407 Hernandez Antonio P  
926-8876  
4084 Becio Rosal @ 923-8124  
4104 Martinez Bada H @  
923-1785  
415a Lopes Teodoro 921-6361  
415b Garza Mario A  
AVENUE E INTERSECTS  
5014 Tovar Domingo  
503 Patterson Vaughn 921-5289  
505 Apartments  
1 Garcia Alfonso 921-3844  
2 Salazar Jose 921-6394  
3 Zamora Fidel  
Lilian Elias 928-8048  
507 Apartments  
1 Vacant  
2 Hernandez Matilda  
3 Navas Jorge  
4 Vera Guadalupe  
511 Westfall Inocencia G Mrs  
921-2972

71ST ST S -FROM 7100  
HARRISBURG BLVD  
SOUTH TO GH&H RY

ZIP CODE 77011  
101 Laredo Paint & Body Shop  
105 Strickland Hortan E  
926-1383  
107 Laredo Paint & Body Shop  
112 San Miguel Alejandro @  
923-7881  
115 C & R Garage auto repr  
207a Mark Al 923-4981  
207b Trujillo Salvador  
923-4981  
207c Kaitre Ernest 923-4981  
AVENUE B INTERSECTS  
AVENUE C INTERSECTS  
302 Vacant  
3024 Plumb W C 921-5640  
304 Rivera Jesus  
3054 Montoya Eulalio  
306 Perez Juan  
307 Sanchez Jose 923-5419  
3084 Martinez Jose C  
SHERMAN ST INTERSECTS  
401 Vacant  
405 Vacant  
405 Jimenez Jose @  
407 Hernandez Antonio P  
926-8876  
4084 Becio Rosal @ 923-8124  
4104 Martinez Bada H @  
923-1785  
415a Lopes Teodoro 921-6361  
415b Garza Mario A  
AVENUE E INTERSECTS  
5014 Tovar Domingo  
503 Patterson Vaughn 921-5289  
505 Apartments  
1 Garcia Alfonso 921-3844  
2 Salazar Jose 921-6394  
3 Zamora Fidel  
Lilian Elias 928-8048  
507 Apartments  
1 Vacant  
2 Hernandez Matilda  
3 Navas Jorge  
4 Vera Guadalupe  
511 Westfall Inocencia G Mrs  
921-2972

71ST ST S -FROM 7100  
HARRISBURG BLVD  
SOUTH TO GH&H RY

ZIP CODE 77011  
101 Laredo Paint & Body Shop  
105 Strickland Hortan E  
926-1383  
107 Laredo Paint & Body Shop  
112 San Miguel Alejandro @  
923-7881  
115 C & R Garage auto repr  
207a Mark Al 923-4981  
207b Trujillo Salvador  
923-4981  
207c Kaitre Ernest 923-4981  
AVENUE B INTERSECTS  
AVENUE C INTERSECTS  
302 Vacant  
3024 Plumb W C 921-5640  
304 Rivera Jesus  
3054 Montoya Eulalio  
306 Perez Juan  
307 Sanchez Jose 923-5419  
3084 Martinez Jose C  
SHERMAN ST INTERSECTS  
401 Vacant  
405 Vacant  
405 Jimenez Jose @  
407 Hernandez Antonio P  
926-8876  
4084 Becio Rosal @ 923-8124  
4104 Martinez Bada H @  
923-

# N 79TH ST 1986

TEXAS LICENSED MASTER PLUMBER

P.O. Box 218360-176 (77218)

Tel. 937-3297

25

<p><b>5TH ST—Cont'd</b></p> <p>Tharra Frances Mrs @ 926-7892</p> <p>*Delgado Benito @ 921-0837</p> <p>Wise Vacant</p> <p>*Tex Mex Company Tire Shop</p> <p><b>VENUE H INTERSECTS</b></p> <p>Vacant</p> <p><b>VENUE I INTERSECTS</b></p> <p>De Zavala School 923-8669</p> <p>Reyna's Florist &amp; Gift Shop 926-0315</p> <p>Desavala Swimming Pool Richard Barber Shop 926-0468</p> <p><b>VENUE J INTERSECTS</b></p> <p>La Alcantara Juan 926-8191</p> <p>La Hernandez Tomasa 921-7306</p> <p>*Armando's Photography 926-6752</p> <p>Laurenzana Albert G @ 926-8191</p> <p>Laurenzana Herman G @ 921-7306</p> <p>Vacant</p> <p>Medellin Service Station 926-0440</p> <p><b>VENUE K INTERSECTS</b></p> <p>El Buen Methodist Church 921-7731</p> <p><b>VENUE L INTERSECTS</b></p> <p>Vacant</p> <p>Goolazo Restaurant 923-4409</p> <p>*Linara's Maritza La Tropicana Drive Inn 926-0138</p> <p>White Star Cleaners 926-0540</p> <p>Texas Fruit Stand 928-9276</p> <p><b>AVIGATION BLVD INTERSECTS</b></p> <p>Vacant</p> <p>Seamen's Center non profit org 928-7028</p> <p><b>VENUE N INTERSECTS</b></p> <p>Vacant</p> <p><b>VENUE O INTERSECTS</b></p> <p>Vacant (1605-1618)</p> <p>Normco Leading Inc mtl sge 923-6485</p> <p><b>VENUE P INTERSECTS</b></p> <p>*N RY CROSSES</p> <p><b>EMPHIS ST INTERSECTS</b></p> <p>No Return</p> <p>North 75th St Apartments</p> <p>1 Vacant</p> <p>2 Vacant</p> <p>*Emerson Prince</p> <p>1 Vacant</p> <p><b>W PEAVY INTERSECTS</b></p> <p>No Return</p> <p><b>DBILE ST INTERSECTS</b></p> <p>Vacant</p> <p>Black Light Club 926-3178</p> <p>Goodwill Lounge</p> <p>Universal Marine Corp (Sige Yd) 926-6131</p> <p><b>NGATE ST INTERSECTS</b></p> <p>Stern Jacob &amp; Sons Inc trucking 926-8395</p> <p><b>AUMONT ST INTERSECTS</b></p> <p><b>ANK ST INTERSECTS</b></p> <p><b>ELPS ST INTERSECTS</b></p> <p><b>I ST S—FROM 7800</b></p> <p><b>RRISBURG BLVD</b></p> <p><b>UTH REY LAWNDALE</b></p> <p>*CODE 77011</p> <p>Park View Industrial Clinic 921-7176</p> <p>Vacant</p> <p>*D Radiator auto repr 921-4075</p> <p>Mason Drive Baptist Church 921-0871</p> <p>Vacant</p> <p><b>PTIOL ST INTERSECTS</b></p> <p>*H RY CROSSES</p> <p>Key Oil Co gas sta 926-1634</p> <p>*Rutera California 921-6321</p> <p>piceland Products Co whol spices 923-5696</p> <p>Vacant</p> <p>Pop N Go Market No 1225 926-6369</p> <p>Vacant</p> <p>Delgado Ellason 93-6214</p> <p>rma's Florist 921-3689</p> <p>Floria's Alice E Beauty Salon 926-6158</p> <p>seventy-Fifth St Washateria &amp; Game Room</p> <p>Vacant</p> <p>urna Electric Inc elec centre 926-0261</p> <p>No Return</p> <p>SK AV ENDS</p> <p>No Return</p> <p><b>LKER ST ENDS</b></p>	<p>541 Mason Park 928-9126</p> <p><b>MC KINLEY AV ENDS</b></p> <p><b>DALLAS AV ENDS</b></p> <p>BRAYS BAYOU INTERSECTS</p> <p>MASON PARK INTERSECTS</p> <p>SANTIAGO ENDS</p> <p>TILPS INTERSECTS</p> <p>ELMS INTERSECTS</p> <p>ERATH INTERSECTS</p> <p>627 Vacant</p> <p>628*Saosa Moises Rev 923-4646</p> <p>SATSUMA INTERSECTS</p> <p>AZALEA INTERSECTS</p> <p>MAGNOLIA INTERSECTS</p> <p>708 Tugueria Guadalajara restr 926-7735</p> <p>733 Vacant</p> <p>737 Marietta &amp; Elsie House Of Beauty 926-5915</p> <p>739 Vacant</p> <p>743 Capri Theatre 926-5264</p> <p><b>LAWNDALE INTERSECTS</b></p> <p>814 Vacant</p> <p>816 Paris Beauty Shop 921-7306</p> <p>818 Lawndale Radio &amp; TV 923-8267</p> <p>819 French's Bar 926-9363</p> <p>820 Vacant</p> <p>823 R Body Shop 921-5218</p> <p>825 Carl's Truck Parts &amp; Supply Co 921-2123</p> <p>Harringer Machine &amp; Fabricating 921-7266</p> <p>Engle-Betta Body Shop 926-4144</p> <p>828 Vacant</p> <p>829 Teledyne Firth Sterling Corp cutting &amp; mining tools 921-2137</p> <p>836 Red Wing Boat Co Inc 921-0556</p> <p>925 Pepe Mexican Restr 926-2210</p> <p>930 Reflections Paint &amp; Body auto body repr 921-1157</p> <p><b>ZIP CODE 77023</b></p> <p>901 Tri-Tax Machine &amp; Tool Co 926-2861</p> <p>903 Clear Creek Farm Poultry &amp; Egg Co 926-7763</p> <p>926a Alex's Shoe Repair 926-2303</p> <p>925b Pepe Mexican Restaurant addl sp</p> <p>926c Pepe Mexican Restaurant 926-2210</p> <p><b>76TH ST N—FROM 7801</b></p> <p><b>HARRISBURG BLVD</b></p> <p><b>NORTH TO TURNING</b></p> <p><b>BASIN</b></p> <p><b>ZIP CODE 77012</b></p> <p><b>AVENUE B INTERSECTS</b></p> <p><b>AVENUE C INTERSECTS</b></p> <p>302*Tamex Heriberto @ 926-5175</p> <p>306 Moren Francisco 926-5175</p> <p>308 Vacant</p> <p>308a Vacant</p> <p>310 Vacant</p> <p><b>SHERMAN ST INTERSECTS</b></p> <p>416 Pomerani Restaurant 923-1506</p> <p><b>AVENUE E INTERSECTS</b></p> <p>501a Javier Duran 924-3043</p> <p>605*Martinez Santos</p> <p>611 Duran J Garage auto repr 921-5117</p> <p>512 Seventy-Six Auto Parts 921-1860</p> <p><b>AVENUE F INTERSECTS</b></p> <p>600 Longoria Yolanda 926-8665</p> <p>602*Longoria Yolanda</p> <p>606 No Return</p> <p>616 San Miguel Restaurant 926-3313</p> <p><b>CANAL ST INTERSECTS</b></p> <p>703 Luján Ruben @ 926-4116</p> <p>704*Castillo Maria</p> <p>705 Vacant</p> <p>705a Henry's Barber Shop 706 Del Toro Luis</p> <p>707*Lopez Pedro 923-5473</p> <p>708 Zuniga Pablo 921-6310</p> <p>709 Vacant</p> <p>710 Flores Isaiiah Rev 923-4119</p> <p>711 No Return</p> <p>712 Temple Bethel Pentecostal Church 923-4119</p> <p><b>AVENUE H INTERSECTS</b></p> <p>602 Case Garay Restaurant Inc 921-2381</p> <p>808 Vacant</p> <p>810 Vacant</p> <p>812 La Moderna Furniture Co 921-7633</p> <p>812a Rodriguez Ofelia @ 926-0085</p> <p>816 Kaliman Bookstore 926-0085</p> <p><b>AVENUE I INTERSECTS</b></p> <p>902 Best Grocery The 923-4635</p> <p>907 De Zavala Park 926-5163</p> <p>908 Gonzales Lupe @ 926-5590</p> <p>910*Rivera Manuel</p> <p>912 Ramirez Hamburger Stand</p> <p><b>AVENUE J INTERSECTS</b></p>	<p>1002 Vacant</p> <p>1006 No Return</p> <p>1011 Olmeca Bakery 926-9000</p> <p>1015 Wilbert's Barber Shop 926-0081</p> <p><b>AVENUE K INTERSECTS</b></p> <p>1101 Immaculate Heart Of Mary Catholic Church 923-2394</p> <p>1102 Partida Marciano @ 923-6168</p> <p>1104 Partida Angel 928-3564</p> <p>1112 El Mejor Pan Bakery 926-0185</p> <p><b>AVENUE L INTERSECTS</b></p> <p>1206 No Return</p> <p>1207 No Return</p> <p>1211*Limón Tomar</p> <p><b>NAVIGATION BLVD INTERSECTS</b></p> <p>1311 Vacant</p> <p>1316 Marine Repairs Inc ship reprs 928-5409</p> <p><b>AVENUE N INTERSECTS</b></p> <p>1401 Boyd's Lounge</p> <p>1402 No Return</p> <p>1403*Clay Lillian @</p> <p><b>AVENUE O INTERSECTS</b></p> <p><b>76TH ST S—FROM 7800</b></p> <p><b>MANCHESTER ST SOUTH</b></p> <p><b>ZIP CODE 77023</b></p> <p><b>77TH ST N—FROM 7701</b></p> <p><b>HARRISBURG BLVD</b></p> <p><b>NORTH TO AVENUE P</b></p> <p><b>ZIP CODE 77012</b></p> <p>104 Vacant</p> <p>106*Medina Roberto 923-6906</p> <p>107 Foselman Mary Mrs @ 926-8684</p> <p>108 Vacant</p> <p>112 Vacant</p> <p><b>AVENUE B INTERSECTS</b></p> <p>201 Garcia Frank C @</p> <p><b>SHERMAN ST INTERSECTS</b></p> <p>402*Hernandez Armando @ 923-5340</p> <p>404 Hernandez Natividad @ 921-2834</p> <p>405 Vacant</p> <p>409 Rodriguez Herbert O 926-5677</p> <p>411 Vacant</p> <p>413 Rubio Lucy 926-1766</p> <p>415 Rodriguez Gerardo 921-4464</p> <p><b>AVENUE E INTERSECTS</b></p> <p>501a Vacant</p> <p>501b No Return</p> <p>505 Vacant</p> <p>507*Medina Sergio</p> <p>510 No Return</p> <p>514 Landa Eug G</p> <p><b>AVENUE F INTERSECTS</b></p> <p>607 Green Lessor Mrs @</p> <p>610*Andrade Everardo 923-7483</p> <p>612 Vacant</p> <p><b>CANAL ST INTERSECTS</b></p> <p>705 Rodriguez Victoriano @ 923-8687</p> <p>706 Gonzalez Auto Repair 923-4167</p> <p>Gonzalez Natividad @ 923-4167</p> <p>708 Egleis De Cristo Church 923-5213</p> <p><b>AVENUE H INTERSECTS</b></p> <p>802 Rodriguez Maria @ 926-3564</p> <p>803 Villarreal Maurelio G @ 921-0432</p> <p>814 Jimenez Juan 921-6510</p> <p>816 No Return</p> <p>818*Anaya Genaro 921-6086</p> <p><b>AVENUE I INTERSECTS</b></p> <p>901*Hernandez Alicia</p> <p>902 Partida Paul A Jr @ 921-5198</p> <p>903*Gonzalez Maria</p> <p>905*Gonzalez Juan</p> <p>907 Vacant</p> <p>911*Rodriguez Ozabel</p> <p>913*Martinez Maria</p> <p>*Romero Andres</p> <p>919*Jimenez Jose A</p> <p>921 Sanchez Ramiro</p> <p>923*Guzman Pedro</p> <p><b>AVENUE J INTERSECTS</b></p> <p>1011a Duran Felix 926-3418</p> <p>1014 No Return</p> <p><b>AVENUE K INTERSECTS</b></p> <p>1104 Munoz Enterprises Inc indl chem cln 928-2961</p> <p><b>AVENUE L INTERSECTS</b></p> <p>1214 Mateo Eulogio 921-1711</p> <p>1216 Melgoza Andres 926-6043</p> <p><b>ZIP CODE 77023</b></p> <p>1306 Lykes Bros Steamship Co dunnage yard 921-1196</p>	<p><b>77TH ST S—FROM 7700</b></p> <p><b>HARRISBURG BLVD</b></p> <p><b>SOUTH TO CAPITOL AV</b></p> <p><b>ZIP CODE 77012</b></p> <p>104 Morales Lorenzo @ 921-4906</p> <p>106 Sanchez Juan @ 926-3811</p> <p>108 Moffett Jesse W 923-7037</p> <p>109*Garcia Sancha</p> <p><b>BALTIMORE ST INTERSECTS</b></p> <p>203 Vacant R R 926-7841</p> <p><b>CAPITOL AV BEGINS</b></p> <p><b>ZIP CODE 77023</b></p> <p><b>78TH ST N—FROM 7801</b></p> <p><b>HARRISBURG BLVD</b></p> <p><b>NORTH TO NAVIGATION BLVD</b></p> <p><b>ZIP CODE 77012</b></p> <p>103 Teddia Lounge 926-0785</p> <p><b>AVENUE B INTERSECTS</b></p> <p><b>AVENUE C INTERSECTS</b></p> <p>301 Vacant</p> <p>303 Leal Ruben @ 923-1820</p> <p>305 Vacant</p> <p>312*Olivarez Santiago 923-1826</p> <p>314 Gutierrez Gerardo 928-3148</p> <p>315a Luis Nicanor 921-4056</p> <p><b>SHERMAN ST INTERSECTS</b></p> <p>403 Vacant</p> <p>405 Vacant</p> <p>408 Mendez Rosalea 921-5892</p> <p>407 No Return</p> <p>408 Castillo Santiago 923-6941</p> <p>409 Vacant</p> <p><b>AVENUE E INTERSECTS</b></p> <p>501 Banda Ignacio</p> <p>504*Olacayá Balbino 926-6972</p> <p>505*Meta Rafael</p> <p>507 No Return</p> <p><b>AVENUE F INTERSECTS</b></p> <p>608 Flores Alfredo H @ 923-3904</p> <p><b>CANAL ST INTERSECTS</b></p> <p>712 No Return</p> <p>714 Martinez Tomas Jr @ 923-5640</p> <p><b>AVENUE H INTERSECTS</b></p> <p>808 Jimenez Juan @ 923-4221</p> <p>807 Seventy-Eighth Ball Room beer 923-6033</p> <p><b>AVENUE I INTERSECTS</b></p> <p>900 Norman &amp; Sons truck repr shop 926-9122</p> <p>907*Lopez Exequiel</p> <p>909*Castillo Saml @ 926-5263</p> <p>911*Valadez Guadalupe</p> <p><b>AVENUE J INTERSECTS</b></p> <p><b>78TH ST S—FROM 7800</b></p> <p><b>HARRISBURG BLVD</b></p> <p><b>SOUTH 6 BLKS</b></p> <p><b>ZIP CODE 77012</b></p> <p>100 Vacant</p> <p>102 Munoz Arnulfo 921-8147</p> <p>112 Moore Carl F 926-3155</p> <p><b>BALTIMORE INTERSECTS</b></p> <p>206*Vera Roman 921-0134</p> <p>207*Villegas Jesus</p> <p>208 Vacant</p> <p><b>CAPITOL AV INTERSECTS</b></p> <p>308 Vacant</p> <p>309 No Return</p> <p>311 Vacant</p> <p><b>DAYTON AV INTERSECTS</b></p> <p>408 Moreno Juana Mrs @ 926-9567</p> <p>411 No Return</p> <p><b>ELMWOOD AV INTERSECTS</b></p> <p>506 Vasquez Francisco A @ 921-1035</p> <p>511 Cavazos Rebecca M @ 926-3613</p> <p><b>FORD BEGINS</b></p> <p><b>79TH ST N—FROM 7901</b></p> <p><b>HARRISBURG BLVD</b></p> <p><b>NORTH TO AVENUE H</b></p> <p><b>ZIP CODE 77012</b></p> <p>115 No Return</p> <p>116 Cordova Jesus D @ 923-6916</p> <p>116 Andrew &amp; Mary's Lounge 928-9249</p> <p>117 Cordova Louisa Mrs @ 926-3541</p> <p><b>AVENUE B INTERSECTS</b></p> <p><b>AVENUE C INTERSECTS</b></p> <p>304 No Return</p> <p>316 Vacant</p> <p><b>SHERMAN ST INTERSECTS</b></p> <p>401 Gonzalez Margarita Mrs 928-5735</p> <p>403 Vacant</p> <p>406 Vacant</p> <p><b>AVENUE E INTERSECTS</b></p> <p>505 Hernandez Don @</p> <p>505 Alsopuro Alejandro 926-9600</p> <p>607 Sanchez Abelardo @ 921-5988</p>	<p>509 Parranda Lounge lounge-beer</p> <p><b>AVENUE F INTERSECTS</b></p> <p>606 Vacant</p> <p>607 Gamboa Oscar 926-1746</p> <p>608 Adams Raymond</p> <p>610 Trujillo Ruben @ 926-8476</p> <p>612 Vacant</p> <p>615 El Lugar Drive Inn beer 926-7195</p> <p>*Garcia Ismelda</p> <p><b>CANAL ST INTERSECTS</b></p> <p>707*Ayala Raul</p> <p>710 Orellana Santiago C @ 921-5672</p> <p>714 Jimenez Augustine @ 926-4386</p> <p><b>AVENUE H INTERSECTS</b></p> <p><b>606 Bates D F @</b></p> <p>608 No Return</p> <p>608 Sabine Propeller &amp; Marine Service Co propeller reprs 921-4133</p> <p><b>GOODE INTERSECTS</b></p> <p><b>HUDSON ENDS</b></p> <p><b>BRAYS ENDS</b></p> <p>819 Vacant</p> <p><b>81ST ST N—FROM 8108</b></p> <p><b>HARRISBURG BLVD</b></p> <p><b>NORTH TO HB&amp;T RY</b></p> <p><b>ZIP CODE 77012</b></p> <p>922-5823</p> <p><b>AVENUE Q INTERSECTS</b></p> <p><b>AVENUE R INTERSECTS</b></p> <p>709 Brooks Chloe 921-3574</p> <p><b>AVENUE O INTERSECTS</b></p> <p>816 Yuchnewicz Nina Mrs @ 926-6906</p> <p>818 Montemayor Manuel @</p> <p><b>AVENUE N INTERSECTS</b></p> <p>820 Lopez Joe E @ 921-4803</p> <p><b>MANCHESTER AV INTERSECTS</b></p> <p><b>AVENUE L INTERSECTS</b></p> <p><b>AVENUE K BEGINS</b></p> <p><b>WALLER INTERSECTS</b></p> <p><b>92D ST—FROM 9200</b></p> <p><b>BECKER AV SOUTH TO WALLER AV</b></p> <p><b>ZIP CODE 77012</b></p> <p>923-5823</p> <p><b>AVENUE Q INTERSECTS</b></p> <p><b>AVENUE R INTERSECTS</b></p> <p>709 Brooks Chloe 921-3574</p> <p><b>AVENUE O INTERSECTS</b></p> <p><b>AVENUE P INTERSECTS</b></p> <p>611 No Return</p> <p>615 Vacant</p> <p><b>AVENUE O INTERSECTS</b></p> <p>713*Brigante Armando 926-3069</p> <p>912 No Return</p> <p><b>AVENUE L INTERSECTS</b></p> <p><b>AVENUE J BEGINS</b></p> <p><b>95TH ST—FROM 9500 E</b></p> <p><b>AVENUE S SOUTH TO E AVENUE H</b></p> <p><b>ZIP CODE 77012</b></p> <p><b>AVENUE P INTERSECTS</b></p> <p><b>AVENUE Q INTERSECTS</b></p> <p><b>AVENUE R INTERSECTS</b></p> <p><b>AVENUE N INTERSECTS</b></p> <p><b>MANCHESTER INTERSECTS</b></p> <p>610 Flores Emilio 923-3182</p> <p>611a No Return</p> <p>617 Vacant</p> <p><b>AVENUE O INTERSECTS</b></p> <p>710 Mitchell Joseph P 926-7340</p> <p>814*Palomo Connie Mrs @ 923-5294</p> <p><b>AVENUE P INTERSECTS</b></p> <p><b>96TH ST—FROM E 9600</b></p> <p><b>AVENUE S SOUTH TO E AVENUE H</b></p> <p><b>ZIP CODE 77012</b></p> <p><b>AVENUE P INTERSECTS</b></p> <p>600 Bill's Ice House 926-0664</p> <p><b>AVENUE N INTERSECTS</b></p> <p><b>AVENUE O INTERSECTS</b></p> <p><b>MANCHESTER AV INTERSECTS</b></p> <p><b>AVENUE L INTERSECTS</b></p> <p>1004 Gulf Coast Metal Fabricators 926-1754</p> <p><b>AVENUE K INTERSECTS</b></p> <p><b>AVENUE J INTERSECTS</b></p> <p><b>AVENUE I INTERSECTS</b></p> <p>1301 Cortez Enrique 926-1540</p> <p><b>97TH ST—FROM E</b></p> <p><b>AVENUE Q SOUTH TO E AVENUE J 3 EAST OF CENTRAL</b></p> <p><b>ZIP CODE 77012</b></p> <p><b>AVENUE Q ENDS</b></p> <p><b>AVENUE P ENDS</b></p> <p><b>AVENUE O ENDS</b></p> <p><b>AVENUE N ENDS</b></p> <p><b>MANCHESTER INTERSECTS</b></p> <p><b>AVENUE L ENDS</b></p> <p><b>AVENUE K ENDS</b></p> <p><b>AVENUE J INTERSECTS</b></p> <p><b>917</b></p> <p><b>ABBEYVILLE ST—FROM</b></p> <p><b>BOAIRE NORTH TO</b></p> <p><b>HOWES 3 BLKS EAST OF</b></p> <p><b>E HOUSTON RD</b></p> <p><b>ZIP CODE 77028</b></p>
---	---	---	--	---

(713) 671-0776

ATLANTIC F. L. L. C.

FINISITY

10700 NORTH FRWY NO. 610

UJA Halliburton Company

TEL. (713) 937-3297





# S 79TH ST 1986

TEXAS LICENSED MASTER PLUMBER

P.O. Box 218360-176 (77218)

Tel. 937-3297

25

<p><b>5TH ST—Cont'd</b></p> <p>Tharra Frances Mrs @ 926-7892</p> <p>*Delgado Benito @ 921-0837</p> <p>Wise Vacant</p> <p>*Tex Mex Company Tire Shop</p> <p><b>VENUE H INTERSECTS</b></p> <p>Vacant</p> <p><b>VENUE I INTERSECTS</b></p> <p>De Zavala School 923-8669</p> <p>Reyna's Florist &amp; Gift Shop 926-0315</p> <p>Dezavala Swimming Pool Richard Barber Shop 926-0468</p> <p><b>VENUE J INTERSECTS</b></p> <p>La Alcantara Juan 926-8191</p> <p>La Hernandez Tomas 921-7306</p> <p>*Armando's Photography 926-6752</p> <p>Laurenzana Albert G @ 926-8191</p> <p>Laurenzana Herman G @ 921-7306</p> <p>Vacant</p> <p>Medellin Service Station 926-0440</p> <p><b>VENUE K INTERSECTS</b></p> <p>El Buen Methodist Church 921-7731</p> <p><b>VENUE L INTERSECTS</b></p> <p>Vacant</p> <p>Goolazo Restaurant 923-4409</p> <p>*Linara's Maritza La Tropicana Drive Inn 926-0138</p> <p>White Star Cleaners 926-0540</p> <p>Texas Fruit Stand 928-9276</p> <p><b>AVIGATION BLVD INTERSECTS</b></p> <p>Vacant</p> <p>Seamen's Center non profit org 928-7028</p> <p><b>VENUE N INTERSECTS</b></p> <p>Vacant</p> <p><b>VENUE O INTERSECTS</b></p> <p>Vacant (1605-1618)</p> <p>Normco Leading Inc mtl size 923-4985</p> <p><b>VENUE P INTERSECTS</b></p> <p>*N RY CROSSES</p> <p><b>EMPHIS ST INTERSECTS</b></p> <p>No Return</p> <p>North 75th St Apartments</p> <p>1 Vacant</p> <p>2 Vacant</p> <p>*Emerson Prince Vacant</p> <p><b>W PEAVY INTERSECTS</b></p> <p>No Return</p> <p><b>DBILE ST INTERSECTS</b></p> <p>Vacant</p> <p>Black Light Club 926-3178</p> <p>Goodwill Lounge</p> <p>Universal Marine Corp (Sige Yd) 926-6131</p> <p><b>NGATE ST INTERSECTS</b></p> <p>Stern Jacob &amp; Sons Inc trucking 926-8395</p> <p><b>AUMONT ST INTERSECTS</b></p> <p>ANK ST INTERSECTS</p> <p>ELPS ST INTERSECTS</p> <p><b>I ST S—FROM 7800</b></p> <p><b>RRISBURG BLVD</b></p> <p><b>UTH REY LAWNDALE</b></p> <p>*CODE 77011</p> <p>Park View Industrial Clinic 921-7176</p> <p>Vacant</p> <p>*D Radiator auto repr 921-4075</p> <p>Mason Drive Baptist Church 921-0871</p> <p>Vacant</p> <p><b>PTIOL ST INTERSECTS</b></p> <p>*H RY CROSSES</p> <p>Cey Oil Co gas sta 926-1634</p> <p>*Rutera California 921-6321</p> <p>piceland Products Co whol spices 923-5696</p> <p>Vacant</p> <p>Pop N Go Market No 1225 926-6369</p> <p>Vacant</p> <p>Delgado Elias 93-6214</p> <p>rma's Florist 921-3689</p> <p>Floria's Alice E Beauty Salon 926-6158</p> <p>seventy-Fifth St Washateria &amp; Game Room Vacant</p> <p>Vacant</p> <p>urna Electric Inc elec centre 926-0261</p> <p>No Return</p> <p>SK AV ENDS</p> <p>No Return</p> <p>LKER ST ENDS</p>	<p>541 Mason Park 928-9126</p> <p>MC KINLEY AV ENDS DALLAS AV ENDS</p> <p>BRAYS BAYOU INTERSECTS</p> <p>MASON PARK INTERSECTS</p> <p>SANTIAGO ENDS</p> <p>TILPS INTERSECTS</p> <p>ELM INTERSECTS</p> <p>ERATH INTERSECTS</p> <p>627 Vacant</p> <p>628*Saosa Moises Rev 923-4646</p> <p>SATSUMA INTERSECTS</p> <p>AZALEA INTERSECTS</p> <p>MAGNOLIA INTERSECTS</p> <p>708 Tugueria Guadalajara restr 926-7735</p> <p>733 Vacant</p> <p>737 Marietta &amp; Elsie House Of Beauty 926-5915</p> <p>739 Vacant</p> <p>743 Capri Theatre 926-5264</p> <p><b>LAWNDALE INTERSECTS</b></p> <p>814 Vacant</p> <p>816 Paris Beauty Shop 921-7306</p> <p>818 Lawndale Radio &amp; TV 923-8267</p> <p>819 French's Bar 926-9363</p> <p>820 Vacant</p> <p>823 B's Body Shop 921-5218</p> <p>825 Carl's Truck Parts &amp; Supply Co 921-2123</p> <p>Harringer Machine &amp; Fabricating 921-7266</p> <p>Engle-Betta Body Shop 926-4144</p> <p>828 Vacant</p> <p>829 Teledyne Firth Sterling Corp cutting &amp; mining tools 921-2137</p> <p>836 Red Wing Boat Co Inc 921-0556</p> <p>925 Pepe Mexican Restr 926-2210</p> <p>930 Reflections Paint &amp; Body auto body repr 921-1157</p> <p>ZIP CODE 77023</p> <p>901 Tri-Tax Machine &amp; Tool Co 926-2861</p> <p>903 Clear Creek Farm Poultry &amp; Egg Co 926-7763</p> <p>926a Alex's Shoe Repair 926-2303</p> <p>925b Pepe Mexican Restaurant addl sp</p> <p>926c Pepe Mexican Restaurant 926-2210</p> <p><b>76TH ST N—FROM 7801</b></p> <p><b>HARRISBURG BLVD</b></p> <p><b>NORTH TO TURNING BASIN</b></p> <p>ZIP CODE 77012</p> <p><b>AVENUE B INTERSECTS</b></p> <p>302*Tamex Heriberto @ 926-5175</p> <p>306 Moren Francisco 926-5175</p> <p>308 Vacant</p> <p>308a Vacant</p> <p>310 Vacant</p> <p><b>SHERMAN ST INTERSECTS</b></p> <p>416 Pomerani Restaurant 923-1906</p> <p><b>AVENUE E INTERSECTS</b></p> <p>501a Javier Duran 924-3043</p> <p>605*Martinez Santos</p> <p>611 Duran J Garage auto repr 921-5117</p> <p>612 Seventy-Six Auto Parts 921-1860</p> <p><b>AVENUE F INTERSECTS</b></p> <p>600 Longoria Yolanda 928-8665</p> <p>602*Longoria Yolanda</p> <p>606 No Return</p> <p>616 San Miguel Restaurant 928-3313</p> <p><b>CANAL ST INTERSECTS</b></p> <p>703 Luján Ruben @ 926-4116</p> <p>704*Castillo Maria</p> <p>705 Vacant</p> <p>705a Henry's Barber Shop 706 Del Toro Luis</p> <p>707*Lopez Pedro 923-5473</p> <p>708 Zuniga Pablo 921-6310</p> <p>709 Vacant</p> <p>710 Flores Isaiiah Rev 923-4119</p> <p>711 No Return</p> <p>712 Temple Bethel Pentecostal Church 923-4119</p> <p><b>AVENUE H INTERSECTS</b></p> <p>602 Cass Garay Restaurant Inc 921-2381</p> <p>808 Vacant</p> <p>810 Vacant</p> <p>812 La Moderna Furniture Co 921-7633</p> <p>812a Rodriguez Ofelia @ 926-0085</p> <p>816 Kalman Bookstore 926-0085</p> <p><b>AVENUE I INTERSECTS</b></p> <p>902 Best Grocery The 923-4635</p> <p>907 De Zavala Park 928-5163</p> <p>908 Gonzales Lupe @ 926-5590</p> <p>910*Rivera Manuel</p> <p>912 Ramirez Hamburger Stand</p> <p><b>AVENUE J INTERSECTS</b></p>	<p>1002 Vacant</p> <p>1006 No Return</p> <p>1011 Olmeca Bakery 926-9000</p> <p>1015 Wilbert's Barber Shop 926-0081</p> <p><b>AVENUE K INTERSECTS</b></p> <p>1101 Immaculate Heart Of Mary Catholic Church 923-2394</p> <p>1102 Partida Marciano @ 923-6168</p> <p>1104 Partida Angel 928-3564</p> <p>1112 El Mejor Pan Bakery 926-0185</p> <p><b>AVENUE L INTERSECTS</b></p> <p>1206 No Return</p> <p>1207 No Return</p> <p>1211*Limón Tomar</p> <p><b>NAVIGATION BLVD INTERSECTS</b></p> <p>1311 Vacant</p> <p>1316 Marine Repairs Inc ship reprs 928-5409</p> <p><b>AVENUE N INTERSECTS</b></p> <p>1401 Boyd's Lounge</p> <p>1402 No Return</p> <p>1403*Clay Lillian @</p> <p><b>AVENUE O INTERSECTS</b></p> <p><b>76TH ST S—FROM 7800</b></p> <p><b>MANCHESTER ST SOUTH</b></p> <p>ZIP CODE 77023</p> <p><b>77TH ST N—FROM 7701</b></p> <p><b>HARRISBURG BLVD</b></p> <p><b>NORTH TO AVENUE P</b></p> <p>ZIP CODE 77012</p> <p>104 Vacant</p> <p>106*Medina Roberto 923-6906</p> <p>107 Fosselman Mary Mrs @ 926-8684</p> <p>108 Vacant</p> <p>110 Vacant</p> <p>112 Vacant</p> <p><b>AVENUE B INTERSECTS</b></p> <p>201 Garcia Frank C @</p> <p><b>SHERMAN ST INTERSECTS</b></p> <p>402*Hernandez Armando @ 923-5340</p> <p>404 Hernandez Natividad @ 921-2834</p> <p>405 Vacant</p> <p>409 Rodriguez Herbert O 926-5677</p> <p>411 Vacant</p> <p>411 Rubio Lucy 926-1766</p> <p>415 Rodriguez Gerardo 921-4464</p> <p><b>AVENUE E INTERSECTS</b></p> <p>501a Vacant</p> <p>501b No Return</p> <p>505 Vacant</p> <p>507*Medina Sergio</p> <p>510 No Return</p> <p>514 Landa Eug G</p> <p><b>AVENUE F INTERSECTS</b></p> <p>607 Green Leaser Mrs @</p> <p>610*Andrade Everardo 923-7483</p> <p>612 Vacant</p> <p><b>CANAL ST INTERSECTS</b></p> <p>705 Rodriguez Victoriano @ 923-8687</p> <p>706 Gonzalez Auto Repair 923-4167</p> <p>Gonzalez Natividad @ 923-4167</p> <p>708 Egleis De Cristo Church 923-5213</p> <p><b>AVENUE H INTERSECTS</b></p> <p>802 Rodriguez Maria @ 926-3564</p> <p>803 Villarreal Maurelio G @ 921-0432</p> <p>814 Jimenez Juan 921-6510</p> <p>816 No Return</p> <p>818*Anaya Genaro 921-6086</p> <p><b>AVENUE I INTERSECTS</b></p> <p>901*Hernandez Alicia</p> <p>902 Partida Paul A Jr @ 921-5198</p> <p>903*Gonzalez Maria</p> <p>905*Gonzalez Juan</p> <p>907 Vacant</p> <p>911*Rodriguez Ozabel</p> <p>913*Martinez Maria</p> <p>*Romero Andres</p> <p>919*Jimenez Jose A</p> <p>921 Sanchez Ramiro</p> <p>923*Guzman Pedro</p> <p><b>AVENUE J INTERSECTS</b></p> <p>1011a Duran Felix 928-3418</p> <p>1014 No Return</p> <p><b>AVENUE K INTERSECTS</b></p> <p>1104 Munoz Enterprises Inc indl chem cln 928-2961</p> <p><b>AVENUE L INTERSECTS</b></p> <p>1214 Mateo Eulogio 921-1711</p> <p>1216 Melgoza Andres 928-6043</p> <p>1306 Lykes Bros Steamship Co dunnage yard 921-1196</p>	<p><b>77TH ST S—FROM 7700</b></p> <p><b>HARRISBURG BLVD</b></p> <p><b>SOUTH TO CAPITOL AV</b></p> <p>ZIP CODE 77012</p> <p>104 Morales Lorenzo @ 921-4906</p> <p>106 Sanchez Juan @ 926-3811</p> <p>108 Moffett Jesse W 923-7037</p> <p>109*Garcia Sancha</p> <p><b>BALTIMORE ST INTERSECTS</b></p> <p>203 Vacant R R 926-7841</p> <p><b>CAPITOL AV BEGINS</b></p> <p>ZIP CODE 77023</p> <p><b>78TH ST N—FROM 7801</b></p> <p><b>HARRISBURG BLVD</b></p> <p><b>NORTH TO NAVIGATION BLVD</b></p> <p>ZIP CODE 77012</p> <p>103 Teddia Lounge 926-0785</p> <p><b>AVENUE B INTERSECTS</b></p> <p>301 Vacant</p> <p>303 Leal Ruben @ 923-1820</p> <p>305 Vacant</p> <p>312*Olivarez Santiago 923-1826</p> <p>314 Gutierrez Gerardo 928-3148</p> <p>315*Luana Nicandro 921-4056</p> <p><b>SHERMAN ST INTERSECTS</b></p> <p>403 Vacant</p> <p>405 Vacant</p> <p>408 Mendez Rosalea 921-5892</p> <p>407 No Return</p> <p>408 Castillo Santiago 923-6941</p> <p>409 Vacant</p> <p><b>AVENUE E INTERSECTS</b></p> <p>501 Banda Ignacio</p> <p>504*Chacacay Balbino 928-6872</p> <p>505*Meta Rafael</p> <p>507 No Return</p> <p><b>AVENUE F INTERSECTS</b></p> <p>608 Flores Alfredo H @ 923-3904</p> <p><b>CANAL ST INTERSECTS</b></p> <p>712 No Return</p> <p>714 Martinez Tomas Jr @ 923-5640</p> <p><b>AVENUE H INTERSECTS</b></p> <p>808 Jimenez Juan @ 923-4221</p> <p>807 Seventy-Eighth Ball Room beer 923-6038</p> <p><b>AVENUE I INTERSECTS</b></p> <p>900 Norman &amp; Sons truck repr shop 926-9132</p> <p>907*Lopez Exequiel</p> <p>909*Castillo Saml @ 926-5263</p> <p>911*Valadez Guadalupe</p> <p><b>AVENUE J INTERSECTS</b></p> <p><b>78TH ST S—FROM 7800</b></p> <p><b>HARRISBURG BLVD</b></p> <p><b>SOUTH 6 BLKS</b></p> <p>ZIP CODE 77012</p> <p>100 Vacant</p> <p>102 Munoz Armulio 921-8147</p> <p>112 Moore Carl F 926-3155</p> <p><b>BALTIMORE INTERSECTS</b></p> <p>206*Vera Roman 921-0134</p> <p>207*Villegas Jesus</p> <p>208 Vacant</p> <p><b>CAPITOL AV INTERSECTS</b></p> <p>308 Vacant</p> <p>309 No Return</p> <p>311 Vacant</p> <p><b>DAYTON AV INTERSECTS</b></p> <p>408 Moreno Juana Mrs @ 926-9567</p> <p>411 No Return</p> <p><b>ELMWOOD AV INTERSECTS</b></p> <p>506 Vasquez Francisco A @ 921-1035</p> <p>511 Cavazos Rebecca M @ 926-3613</p> <p><b>FORD BEGINS</b></p> <p><b>79TH ST N—FROM 7901</b></p> <p><b>HARRISBURG BLVD</b></p> <p><b>NORTH TO AVENUE H</b></p> <p>ZIP CODE 77012</p> <p>115 No Return</p> <p>116 Cordova Jesus D @ 923-6916</p> <p>116 Andrew &amp; Mary's Lounge 928-9249</p> <p>117 Cordova Louisa Mrs @ 926-3541</p> <p><b>AVENUE B INTERSECTS</b></p> <p><b>AVENUE C INTERSECTS</b></p> <p>304 No Return</p> <p>316 Vacant</p> <p><b>SHERMAN ST INTERSECTS</b></p> <p>401 Gonzalez Margarita Mrs 928-5735</p> <p>403 Vacant</p> <p>406 Vacant</p> <p><b>AVENUE E INTERSECTS</b></p> <p>505 Hernandez Don @</p> <p>505 Alsipuro Alejandro 926-9600</p> <p>607 Sanchez Abelardo @ 921-5988</p>	<p>509 Parranda Lounge lounge-beer</p> <p><b>AVENUE F INTERSECTS</b></p> <p>606 Vacant</p> <p>607 Gamboa Oscar 926-1746</p> <p>608 Adams Raymond</p> <p>610 Trujillo Ruben @ 926-8476</p> <p>612 Vacant</p> <p>615 El Lugar Drive Inn beer 926-7195</p> <p>*Garcia Ismelda</p> <p><b>CANAL ST INTERSECTS</b></p> <p>707*Ayala Raul</p> <p>710 Orellana Santiago C @ 921-5672</p> <p>714 Jimenez Augustine @ 926-4386</p> <p><b>AVENUE H INTERSECTS</b></p> <p>606 Bates D F @ 608 No Return</p> <p>608 Sabine Propeller &amp; Marine Service Co propeller reprs 921-4133</p> <p><b>GOODE INTERSECTS</b></p> <p><b>HUDSON ENDS</b></p> <p>BRAYS ENDS</p> <p>819 Vacant</p> <p><b>81ST ST N—FROM 8108</b></p> <p><b>HARRISBURG BLVD</b></p> <p><b>NORTH TO HB&amp;T RY</b></p> <p>ZIP CODE 77012</p> <p><b>AVENUE C INTERSECTS</b></p> <p><b>92D ST—FROM 9200</b></p> <p><b>BECKER AV SOUTH TO WALLER AV</b></p> <p>ZIP CODE 77012</p> <p><b>E AVENUE Q INTERSECTS</b></p> <p><b>E AVENUE P INTERSECTS</b></p> <p>709 Brooks Chloe 921-3574</p> <p><b>E AVENUE O INTERSECTS</b></p> <p>816 Yuchnewicz Nina Mrs @ 923-5823</p> <p>818 Montemayor Manuel @ 923-5823</p> <p><b>E AVENUE N INTERSECTS</b></p> <p>820 Lopez Joe E @ 921-4803</p> <p><b>MANCHESTER AV INTERSECTS</b></p> <p><b>E AVENUE L INTERSECTS</b></p> <p><b>E AVENUE K BEGINS</b></p> <p><b>WALLER INTERSECTS</b></p> <p><b>93D ST—FROM 9300</b></p> <p><b>BECKER AV SOUTH TO WALLER AV</b></p> <p>ZIP CODE 77012</p> <p><b>E AVENUE R INTERSECTS</b></p> <p>510 Manchester Sing Co wire mfrs 928-4338</p> <p><b>E AVENUE Q INTERSECTS</b></p> <p><b>AVENUE P INTERSECTS</b></p> <p>611 No Return</p> <p>615 Vacant</p> <p><b>AVENUE O INTERSECTS</b></p> <p>713*Brigans Armando 926-3069</p> <p>912 No Return</p> <p><b>E AVENUE L INTERSECTS</b></p> <p><b>E AVENUE J BEGINS</b></p> <p><b>95TH ST—FROM 9500 E</b></p> <p><b>AVENUE S SOUTH TO E AVENUE H</b></p> <p>ZIP CODE 77012</p> <p><b>E AVENUE P INTERSECTS</b></p> <p><b>E AVENUE Q INTERSECTS</b></p> <p><b>E AVENUE N INTERSECTS</b></p> <p><b>MANCHESTER INTERSECTS</b></p> <p>610 Flores Emilio 923-3182</p> <p>611a No Return</p> <p>617 Vacant</p> <p><b>E AVENUE O INTERSECTS</b></p> <p>710 Mitchell Joseph P 926-7340</p> <p>814*Palomo Connie Mrs @ 923-5294</p> <p><b>E AVENUE P INTERSECTS</b></p> <p><b>96TH ST—FROM E 9600</b></p> <p><b>AVENUE S SOUTH TO E AVENUE H</b></p> <p>ZIP CODE 77012</p> <p><b>E AVENUE P INTERSECTS</b></p> <p>600 Bill's Ice House 926-0664</p> <p><b>E AVENUE N INTERSECTS</b></p> <p><b>E AVENUE O INTERSECTS</b></p> <p><b>MANCHESTER AV INTERSECTS</b></p> <p><b>E AVENUE L INTERSECTS</b></p> <p>1004 Gulf Coast Metal Fabricators 926-1754</p> <p><b>E AVENUE K INTERSECTS</b></p> <p><b>E AVENUE J INTERSECTS</b></p> <p><b>E AVENUE I INTERSECTS</b></p> <p>1301 Cortez Enrique 926-1540</p> <p><b>97TH ST—FROM E</b></p> <p><b>AVENUE Q SOUTH TO E AVENUE J 3 EAST OF CENTRAL</b></p> <p>ZIP CODE 77012</p> <p><b>E AVENUE Q ENDS</b></p> <p><b>E AVENUE P ENDS</b></p> <p><b>E AVENUE O ENDS</b></p> <p><b>MANCHESTER INTERSECTS</b></p> <p><b>E AVENUE L ENDS</b></p> <p><b>E AVENUE K ENDS</b></p> <p><b>E AVENUE J INTERSECTS</b></p> <p><b>917</b></p> <p><b>ABBEYVILLE ST—FROM</b></p> <p><b>BOAIRE NORTH TO</b></p> <p><b>HOWES 3 BLKS EAST OF</b></p> <p><b>E HOUSTON RD</b></p> <p>ZIP CODE 77028</p>
--	--	---	---	--

(713) 671-0776

ATLANTIC F. L. L. C.

FINISIT

10700 NORTH FRWY NO. 610

UJA Halliburton Company

TEL. (713) 937-3297

# S 79TH ST 1986

24

Houston

P.O. Box 9384

5100 Old Spanish Trail

Tel. 772-9211

E 46TH ST—Contd  
140 Hicks Vella B Mrs @  
894-1180

65TH ST N—FROM 6501  
HARRISBURG BLVD  
NORTH TO CANAL

ZIP CODE 77011  
AVENUE B INTERSECTS  
2014 Garcia Jose 921-2838  
202 No Return  
AVENUE C INTERSECTS  
3024 Martinez Juan  
304 Vacant  
305 Vacant  
SHERMAN INTERSECTS  
405 Freitag David @ 921-7725  
4074 Arzusa Gracia 923-7247  
4074 Villages Carlos 926-3075  
411 Sanne Johnnie M @  
921-7814  
AVENUE E INTERSECTS  
501 Garcia Juan C @ 928-3481  
503 Trinidad Mario 921-6215  
505 Pena Teresa @ 923-2583  
AVENUE F BEGINS  
BRADY INTERSECTS  
6014 Saavedra Raul 921-5707  
6018 Reyna Roberto B  
603 Morales Louis L  
605 Vacant  
6114 Siller Letty Mrs @  
923-2415  
615 Miller Larry @ 921-4976  
6424 Barra Reynaldo 921-4091  
CANAL INTERSECTS

65TH ST S—FROM 6500  
HARRISBURG BLVD  
SOUTH

ZIP CODE 77011

66TH ST N—FROM 6601  
HARRISBURG BLVD  
NORTH TO NAVIGATION  
BLVD

ZIP CODE 77011  
AVENUE J INTERSECTS  
201 Violante Anthony J @  
926-8957  
2044 Contreras Raymond  
AVENUE K INTERSECTS  
3014 Rodriguez Pedro 926-3468  
3044 Garza Pedro 926-6683  
3054 Martinez Alicia Mrs  
923-6387  
3056 Mena Manuel  
309 Garcia Hope  
SHERMAN INTERSECTS  
400 Saint John's Lutheran  
Church 923-6757  
404 Saint John's Lutheran  
School 923-1011  
4084 Ojeda Enrique  
5044 Tojo Jose 926-1582  
AVENUE E INTERSECTS  
608 Vacant

CANAL INTERSECTS

706 Marron Antonio  
7084 Gonzalez Carmen  
710 Gonzaga Humberto @  
921-1302  
AVENUE H INTERSECTS  
801 Apartments  
A+Vela Francisco 921-4392  
B+Navarro Carmen  
C+Martinez Leonardo  
D Vacant  
803 Apartments  
A+Vela Severiano 923-8500  
B+Gonzaga Mariano  
921-2040  
C Vacant  
D No Return  
807 Vacant  
809 Juarez Francisco  
810 Vacant  
AVENUE I INTERSECTS  
901 Wilke Ted L @ 926-9374  
903 Bautista Jesus C @  
923-4502  
9044 Blonco Freddie  
9054 Gomez Mento  
AVENUE J INTERSECTS  
1063 Vacant  
1006 Gutierrez Luciano  
AVENUE K INTERSECTS

66TH ST E—FROM 6600  
HARRISBURG BLVD  
SOUTH TO ROW

ZIP CODE 77011  
GH&H RY CROSSSES  
104 Service Car Co 923-2741  
200 U S P O Central Park  
Station 226-3417  
CAPITOL AV INTERSECTS  
303 Houston Container &  
Trailer 924-3078  
320 Atlantic Steamers Supply  
Co Inc ship chandlers  
928-2923  
330 Acorn Paper Service Inc  
924-6081

340 M B A Laboratory  
928-2701  
SUPPLY ROW INTERSECTS  
440 Kay Springs Inc spring  
mfrs 921-7185

67TH ST N—FROM 6701  
HARRISBURG BLVD  
NORTH TO AVENUE W

ZIP CODE 77011  
HARRISBURG INTERSECTS  
111 Guadalupe Club De  
Houston 821-4478  
AVENUE B INTERSECTS  
208 No Return  
2174 Bonnie's Bar beer  
928-0395  
AVENUE C INTERSECTS  
3074 Bennate Dennis T  
923-9107  
309 No Return  
311 Bravo Josefa  
SHERMAN INTERSECTS  
401 Q K Grocery Number Two  
921-2096  
406 Guerrero Romero @  
928-3639  
AVENUE E INTERSECTS  
501 Pink Panther Lounge  
926-0394  
502 Marshburn Amelia E Mrs  
921-3644  
5024 Driver Mary F  
5034 Pyle Arnold D @  
921-3876  
521 Acme Cleaners & Laundry  
923-4081  
AVENUE F INTERSECTS  
601 Richey's Apartments  
1 Richey's Beauty Salon  
921-1259  
2 Pordillo Gerardo  
3 Hammontree Dora  
444 Uvira Francisco G  
6044 Parra Xiomara Kia  
926-6379  
CANAL INTERSECTS

AVENUE H INTERSECTS  
AVENUE J INTERSECTS  
1007 Sanchez Raymond @  
926-8737  
1008 Nino Guadalupe E  
926-5019  
AVENUE K INTERSECTS  
11094 Turriabarte Geronimo  
923-1016  
11114 Torres Fausto  
1113 Vacant  
1114 Curry Geo F  
1114 1/2 Vacant  
1115 Garcia Juan  
1116 No Return  
1116 1/2 Vacant

AVENUE L INTERSECTS  
NAVIGATION BLVD  
INTERSECTS  
AVENUE N INTERSECTS  
1320 Temple Smeria 921-2265  
1401 Obregon Joe G 928-5646  
1402 Vacant  
1403 Vacant  
1404 Marroquin Oscar 926-8205  
1407 Hernandez Mary J Mrs  
1926-6582  
1506 Rodriguez Henrietta S  
923-6090  
AVENUE O INTERSECTS  
AVENUE P INTERSECTS  
1601 Marx Edw J 921-2936  
1603 Vacant  
1610 Hernandez David 921-1154  
1611 Zoto Eduardo  
1613 Vacant  
16134 Roudier Mario  
AVENUE Q INTERSECTS  
AVENUE R INTERSECTS  
AVENUE S INTERSECTS  
1809 Finedo Jose A 928-2050  
AVENUE T INTERSECTS  
AVENUE U INTERSECTS  
AVENUE V INTERSECTS

67TH ST S—FROM 6700  
HARRISBURG BLVD  
SOUTH TO GH&H RY

ZIP CODE 77011  
116 Jim's Place bar 926-0601  
118 Munoz Helen @ 921-0949  
2044 Vacant (2044-10)  
CAPITAL AV INTERSECTS  
301 Shelby Directes (Whae)  
809 Russell Earlene

68TH ST—CHANGED TO  
SGT MACARIO GARCIA  
ST

67TH ST N—FROM 7001  
HARRISBURG BLVD  
NORTH TO AVENUE S

ZIP CODE 77011

107 Baker Glass Co 923-2634  
AVENUE B INTERSECTS  
AVENUE C INTERSECTS  
SHERMAN ST INTERSECTS  
AVENUE E INTERSECTS  
AVENUE F INTERSECTS

CANAL ST INTERSECTS  
AVENUE B INTERSECTS  
704 G Specialty Products meats  
whol 921-7192  
AVENUE I ENDS

NAVIGATION BLVD  
INTERSECTS

1305 Sanchez Cipriano De  
Jesus  
1306 Castillo Ladislao  
1308 Lozano Enrique 928-3984  
AVENUE N INTERSECTS  
1402 Machinery Rental Inc  
921-2149  
Young & Co machy rental  
921-2148  
Young & Co Machine  
Rental Inc 921-2149  
Young & Co contrs supra  
921-2148  
1403 Apartments  
1 Diaz Margarito  
3 Vacant (Apts 34)  
AVENUE O INTERSECTS  
1501 Ramirez David A 923-8825  
15024 Amador Darlene  
15044 Galvan Solomon  
15064 Dominguez Isabel Mrs @  
1508 Vacant  
AVENUE P INTERSECTS  
1602 Salvator's Custom  
Fabricating steel  
fabrication 923-2747  
1606 Gonzaga Jesus R 923-6130  
1607 Harwell Clyde @ 923-7327  
1608 Williams Harry R  
923-1293  
1609 Arreola Sergio @  
921-7867  
AVENUE Q INTERSECTS  
SOUTH HARBOR DR  
INTERSECTS

70TH ST S—FROM 7000  
HARRISBURG BLVD  
SOUTH TO GH&H RY

ZIP CODE 77011  
1054 Salinas Trinidad  
107 Martinez Ricardo @  
109 Vacant  
110 Flores Manuel  
111 Timmerman Evelyn Mrs @  
921-1493  
211 Jacob Jack @  
CAPITOL AV INTERSECTS  
3064 Garcia Vicente 921-0173  
3084 Galbreath Michl  
312 Vacant  
GH&H RY CROSSSES

71ST ST N—FROM 7101  
HARRISBURG BLVD  
NORTH TO AVENUE Q

ZIP CODE 77011  
101 Laredo Motors Body Shop  
105 Strickland Hortan E  
926-1383  
107 Laredo Paint & Body Shop  
923-7881  
115 C & R Garage auto repr  
207a Mark Al 923-4981  
207b Trujillo Salvador  
923-4981  
207c Kattre Ernest 923-4981  
AVENUE B INTERSECTS  
AVENUE C INTERSECTS  
302 Vacant  
3024 Plumb W C 921-5640  
304 Rivera Jesus  
3054 Montoya Eulalio  
306 Perez Juan  
307 Sanchez Jose 923-5419  
3084 Martinez Jose C  
SHERMAN ST INTERSECTS  
401 Vacant  
403 Vacant  
405 Jimenez Jose @  
407 Hernandez Antonio P  
926-8876  
4084 Becio Rosal @ 923-8124  
4104 Martinez Bada H @  
923-1785  
415a Lopes Teodoro 921-6361  
415b Garza Mario A  
AVENUE E INTERSECTS  
5014 Tovar Domingo  
503 Patterson Vaughn 921-5289  
505 Apartments  
1 Garcia Alfonso 921-3844  
2 Salazar Jose 921-6394  
3 Zamora Fidel  
Limas Eliaz 928-8048  
507 Apartments  
1 Vacant  
2 Hernandez Matilda  
3 Navas Jorge  
4 Vera Guadalupe  
511 Westfall Inocencia G Mrs  
921-2972

513 Garza Juan P  
515 Chapa Tony  
AVENUE F INTERSECTS

CANAL ST INTERSECTS  
(NOT OPEN FROM CANAL  
ST TO  
AVENUE H)  
AVENUE H INTERSECTS

805 Torres Amadeo @ 923-5821  
8074 De Leon Esther  
80744 Orozco Jovita  
8084 Jimenez Refugio  
809 1/2 Vacant  
811 Rodriguez Teresa  
811 1/2 Vacant  
AVENUE I INTERSECTS  
902 Narvaez Ruth Mrs @  
928-2978  
903 Estrada Steve E @  
9034 Estrada Carlota  
904 Canales Gil @  
9054 Guerra Rodolfo @  
928-6595  
9054 Boswell Josephine  
921-5965  
906 Camacho Jose @  
907 Romero Miguel @  
908 Mejias Olivia R @  
908 Mejias J INTERSECTS  
1007 Tamez Jesus G @  
923-8409  
1009 Vacant  
1100 Vargas Epifanio  
1101 Gonzalez Rosa M @  
928-3980  
1102 Vacant  
11034 Vasquez Ambuerto  
921-4767  
11044 Soto Alfredo 921-1476  
110444 Garcia Jose  
@ 923-8558  
909 Escobar Roel @ 922-4020  
410 Lamb Wilma Mrs @  
926-5052  
411 Wend Mary E Mrs @  
926-8814  
413 Valdez Gilbert 926-6012  
414 Vacant  
417 Warren  
418 Frey James C @ 923-5608  
422 Dobbs Virginia Knebluk @  
923-8664  
425 Ybarra Ray Jr  
426 Garza Ramiro  
428 Cavazos Armando 921-3324  
DALLAS AV INTERSECTS

NAVIGATION BLVD  
INTERSECTS

1303 Vacant  
1305 Cantu Erbe  
1307 Franco Renato  
13084 Almazan Jose L  
AVENUE N INTERSECTS  
1405 Villarreal Alicia  
1407 Salazar Juan 921-6354  
14094 Hernandez Escher  
928-5378  
1415 Gonzalez Saml 921-5610  
AVENUE O INTERSECTS  
15104 Villarreal Gilbert  
AVENUE P INTERSECTS  
1610 Tobillas Leonardo  
928-8086  
1612 Botello Juan J 921-2207

71ST ST S—FROM 7100  
HARRISBURG BLVD  
SOUTH TO GH&H RY

ZIP CODE 77011

72D ST N—FROM 7201  
HARRISBURG BLVD  
NORTH TO AVENUE H

ZIP CODE 77011  
AVENUE B INTERSECTS  
207 Electric Wiring Cable Co  
(Whse) 923-4604  
211 Vacant  
216 General Supply &  
Equipment (Sge Yd)  
748-3350  
AVENUE C INTERSECTS  
SHERMAN ST INTERSECTS  
503 La Nueva Jerusalem  
Pentecostes church  
504 Kirk Wade  
5054 Gomez Ricardo  
AVENUE F INTERSECTS  
603 Guzman Mario 724-6069  
605 De Leon Luis 921-5596  
609 Indalecio Ramon J  
926-9546  
611 Mulvey Lois Mrs  
613 Tamborello Joseph @  
CANAL ST INTERSECTS

ZIP CODE 77011  
7024 Rodriguez Beathiz  
706 Almaguer Jose G 926-1553  
710 Jackson P M @ 928-5070  
AVENUE H INTERSECTS

72D ST S—FROM 7200  
HARRISBURG BLVD  
SOUTH TO BRAYS  
BAYOU

ZIP CODE 77011  
1054 Stell Bill @ 928-5075  
1034 Vacant

CAPITOL AV INTERSECTS  
RUSK AV INTERSECTS

301a Ramirez Nick @ 923-4685  
302 Fannin Otis Jr @ 928-5403  
303 Garcia Salvador @  
306 Wilhoite Doris  
309 Hernandez Antonio @  
923-2012  
310 Vacant  
313 Hinojosa Anastasio H  
928-5596  
314 Gibson John C @ 926-1502  
3154 Bautista Francisco  
3164 Beatty Sandra  
317 Deleon Pedro @ 923-7410  
3174 Vacant  
3204 Mota Marco A 923-8335  
321 Tovar Edw J 926-1122  
323 Vega John @ 923-6338  
324 Salazar Benjamin 926-1332  
3244 Reyes Alicia  
325 Davila Leopold @ 926-3892  
3264 Quintanilla Benj @  
327 Gonzalez Jesus M 921-5116  
328 Jenkins Vivian L Mrs @  
329 Ernesto Leon  
330 Zaragoza Carlos @  
921-7870  
331 Vacant  
335 Martinez Leonel D @  
926-9758  
336 Fernandez Gonzalo @  
337 No Return  
3384 Juarez Pablo  
BENJAMIN ENDS

401 Pearson H T @ 921-1747  
402 Salazar Antonio @  
921-6024

405 Gonzalez Jesus M 928-8836  
406 Eckelman Ruhlveia F Mrs  
@ 923-8558  
409 Escobar Roel @ 922-4020  
410 Lamb Wilma Mrs @  
926-5052  
411 Wend Mary E Mrs @  
926-8814  
413 Valdez Gilbert 926-6012  
414 Vacant  
417 Warren  
418 Frey James C @ 923-5608  
422 Dobbs Virginia Knebluk @  
923-8664  
425 Ybarra Ray Jr  
426 Garza Ramiro  
428 Cavazos Armando 921-3324  
DALLAS AV INTERSECTS

73D ST N—FROM 7301  
HARRISBURG BLVD  
NORTH TO AVENUE O

ZIP CODE 77011  
AVENUE B INTERSECTS  
202 Cox John Lumber Co whol  
921-4183  
211 Cox John Lbr (Whae)  
AVENUE C INTERSECTS  
303 Rodriguez Carlos @  
921-5647  
3054 Arevalo Mario  
3054 Arevalo Jeronimo  
3074 Ramos Osualdo @  
924-8933  
309 Hernandez Body Shop  
928-9151  
SHERMAN ST INTERSECTS  
401 Carmelita's Lounge  
403 Vacant  
4054 Ortiz Jose 923-7890  
4054 Canasero Pedro 928-6342  
406 Salinas Jose L  
407 Rosales Rigoberto  
408 Capuchino Manuel @  
926-4971  
AVENUE E INTERSECTS  
510 Vacant  
AVENUE F INTERSECTS  
(NOT OPEN FROM  
AVENUE F TO  
AVENUE H)

AVENUE H INTERSECTS  
AVENUE I INTERSECTS  
AVENUE J INTERSECTS

73D ST S—FROM 7300  
HARRISBURG BLVD  
SOUTH TO GH&H RY

ZIP CODE 77011

74TH ST N—FROM 7402  
HARRISBURG BLVD  
NORTH TO AVENUE O

ZIP CODE 77011  
107 Lockwood Ben Body Shop  
921-2819  
AVENUE B INTERSECTS  
T&NO RR CROSSSES  
AVENUE C INTERSECTS  
SHERMAN ST INTERSECTS  
AVENUE E INTERSECTS  
507 Banda Fortunato @  
921-7690  
AVENUE F INTERSECTS  
803 Bess Mabel 923-9951  
806 Rogers Elva A @ 921-4066

CANAL ST INTERSECTS

709 Guzman Guadalupe  
710 Triastan Hermenegildo @  
711 Chapa Oscar M 923-4526  
713 Ramirez Jesus  
716 No Return  
AVENUE H INTERSECTS  
815 Vacant  
816 Cortez Carolina Mrs @  
AVENUE I INTERSECTS  
9064 Rodriguez Maria  
9064 Vacant  
907 Sant Pablo Presbyterian  
Church 926-4106  
AVENUE J INTERSECTS  
AVENUE K INTERSECTS  
10154 Martinez Nore  
AVENUE L INTERSECTS  
1204 Espinoza Angel  
1211 Monchaca Juan @  
1212 Vacant

NAVIGATION BLVD  
INTERSECTS

1303 Vacant  
1306 Resendez Guadalupe @  
923-8106  
1308 Resendez Gloria  
1310 Resendez Abel  
AVENUE N INTERSECTS

74TH ST S—FROM 7402  
HARRISBURG BLVD  
SOUTH TO GH&H RY

ZIP CODE 77011  
TEXAS AV INTERSECTS  
202a Vacant  
202b Vacant  
204 Zendejas Alejandro @  
926-5134  
2064 Peña Maria 921-3366  
207 Velez Eliot @ 923-4583  
CAPITOL AV INTERSECTS  
301 Vacant  
302 Vacant  
304 Montgomery Pauline  
305 Melchor Rosalio @  
923-1211  
HOLTCAMP AV  
INTERSECTS  
RUSK AV INTERSECTS  
328 Apartments  
1 Perez Odellia 928-5343  
2 Flores Stacy W  
3 Cortes Bernardo  
4 Vacant  
327 Apartments  
5 Vacant  
6 Vacant  
74 Guzman Lidia  
8 Vacant  
329 Apartments  
9 Vacant  
10 Vacant  
114 Mendez Avelino  
124 Lopez Barqueta  
GH&H RY CROSSSES

74TH ST S—FROM CAPITOL  
AV SOUTH 1 BLK 1 EAST  
OF S 74TH

ZIP CODE 77011

2024 Garcia Lorenzo @  
928-6273  
204 Vacant  
2064 Gutierrez Paul  
208 Thomas E J 921-2091  
2094 Ruiz Rosendo @ 921-9235  
HOLTCAMP ENDS  
213 Berry Robt P Rev @  
923-6807  
217 Vacant  
221 Vacant  
2214 Cervantes Emilio 928-8736  
223 Hamala Frank G @  
928-9205  
224 Rodriguez Raul Jr 926-2575

75TH ST N—FROM 7501  
HARRISBURG BLVD  
NORTH TO SHIP  
CHANNEL

ZIP CODE 77011

105 Ron's Krispy Fried Chicken  
921-1318  
AVENUE B INTERSECTS  
AVENUE C INTERSECTS  
SHERMAN INTERSECTS  
402 Tony's Drive In restr  
926-0245  
AVENUE E INTERSECTS  
AVENUE F INTERSECTS  
803 No Return  
806 Frustris De Magnolia  
produce dealer-retail  
923-7221  
CANAL ST INTERSECTS  
703 Longoria David  
703 Memo Record Shop No 1  
928-9291  
7034 Refresqueria Tampico No  
1 snow cone shop  
928-2752  
704 Vacant

ADVELLO

REGISTERED MAILMAN BY POSTAL SERVICE

# S 79TH ST 1986

TEXAS LICENSED MASTER PLUMBER

P.O. Box 218360-176 (77218)

Tel. 937-3297

25

<p><b>5TH ST—Contd</b>                  Tharras Frances Mrs @                  926-7892                  *Delgado Benito @                  921-0837                  Whise                  Vacant                  Tex Mex Company Tire                  Shop                  VENUE H INTERSECTS                  Vacant                  VENUE I INTERSECTS                  De Zavala School 923-8669                  Reyna's Florist &amp; Gift                  Shop 926-0315                  Dezavala Swimming Pool                  Richard Barber Shop                  926-0468                  VENUE J INTERSECTS                  La Alcantara Juan                  1b*Hernandez Tomasa                  3*Domínguez Domingo                  3 Armando's Photography                  926-6752                  Laureana Albert G @                  926-8191                  Laureana Herman G @                  921-7306                  Vacant                  Medallin Service Station                  926-0440                  VENUE K INTERSECTS                  El Buen Methodist                  Church 921-7731                  VENUE L INTERSECTS                  Vacant                  Goolazo Restaurant                  923-4409                  *Linara Maritza                  La Tropicana Drive Inn                  926-0138                  White Star Cleaners                  926-0540                  Texas Fruit Stand                  928-9276</p>	<p>541 Mason Park 928-9126                  MC KINLEY AV ENDS                  DALLAS AV ENDS                  BRAYS BAYOU                  INTERSECTS                  MASON PARK INTERSECTS                  SANTIAGO ENDS                  TILPS INTERSECTS                  ELM INTERSECTS                  ERATH INTERSECTS                  627 Vacant                  628*Saia Moises Rev 923-4646                  SATSUMA INTERSECTS                  AZALEA INTERSECTS                  MAGNOLIA INTERSECTS                  708 Tugueria Guadalajara restr                  926-7735                  733 Vacant                  737 Marietta &amp; Elsie House Of                  Beauty 926-5915                  739 Vacant                  743 Capri Theatre 926-5264                  LAWNDALE INTERSECTS                  814 Vacant                  816 Paris Beauty Shop                  921-7306                  818 Lawndale Radio &amp; TV                  923-8267                  819 French's Bar 926-9363                  820 Vacant                  823 El Body Shop 921-5218                  825 Carl's Truck Parts &amp;                  Supply Co 921-2123                  Harringer Machine &amp;                  Fabricating 921-7266                  Eagle-Butte Body Shop                  926-4144                  828 Vacant                  829 Teledyne Firth Sterling                  Corp cutting &amp; mining                  tools 921-2137                  836 Red Wing Boat Co Inc                  921-0556                  925 Pepe Mexican Restr                  926-2210                  930 Reflections Paint &amp; Body                  auto body repr 921-1157</p>	<p>1002 Vacant                  1006 No Return                  1011 Olmeca Bakery 926-9000                  1015 Wilbert's Barber Shop                  926-0081                  AVENUE K INTERSECTS                  1101 Immaculate Heart Of                  Mary Catholic Church                  923-2394                  1102 Partida Marciano @                  923-6168                  1104 Partida Angel 928-3564                  1112 El Mejor Pan Bakery                  926-0185                  AVENUE L INTERSECTS                  1206 No Return                  1207 No Return                  1211*Limón Tomar                  NAVIGATION BLVD                  INTERSECTS                  1311 Vacant                  1316 Marine Repairs Inc ship                  reprs 928-5409                  AVENUE N INTERSECTS                  1401 Boyd's Lounge                  1402 No Return                  1403*Clay Lillian @                  AVENUE O INTERSECTS                  76TH ST S—FROM 7800                  MANCHESTER ST SOUTH                  ZIP CODE 77023                  77TH ST N—FROM 7701                  HARRISBURG BLVD                  NORTH TO AVENUE P                  ZIP CODE 77012                  104 Vacant                  106*Medina Roberto 923-6906                  107 Fosselman Mary Mrs @                  926-8684                  108 Vacant                  110 Vacant                  112 Vacant                  AVENUE B INTERSECTS                  201 Garcia Frank C @                  SHERMAN ST INTERSECTS                  402*Hernandez Armando @                  923-5340                  404 Hernandez Natividad @                  921-2834                  405 Vacant                  409 Rodriguez Herbert O                  926-5677                  411 Vacant                  413 Rubio Lucy 926-1766                  415 Rodriguez Gerardo 921-4464                  AVENUE E INTERSECTS                  501a Vacant                  501b No Return                  505 Vacant                  507*Medina Sergio                  510 No Return                  514 Landa Eug G                  AVENUE F INTERSECTS                  607 Green Leaser Mrs @                  510*Andrade Everardo                  923-7483                  612 Vacant                  CANAL ST INTERSECTS                  705 Rodriguez Victoriano @                  923-8687                  706 Gonzalez Auto Repair                  923-4167                  Gonzalez Natividad @                  923-4167                  708 Iglesia De Cristo Church                  923-5213                  AVENUE H INTERSECTS                  802 Rodriguez Maria @                  926-3564                  803 Villarreal Maurelio G @                  921-0432                  814 Jimenez Juan 921-6510                  816 No Return                  818*Anaya Genaro 921-6086                  AVENUE I INTERSECTS                  901*Hernandez Alicia                  902 Partida Paul A Jr @                  921-5198                  903*Gonzalez Maria                  905*Gonzalez Juan                  907 Vacant                  911*Rodriguez Ozabel                  913*Martinez Maria                  *Romero Andres                  919*Jimenez Jose A                  921 Sanchez Ramiro                  923*Guzman Pedro                  AVENUE J INTERSECTS                  1014*Durán Felix 928-3418                  1014 No Return                  AVENUE K INTERSECTS                  1104 Munoz Enterprises Inc                  indl chem cln 928-2961                  AVENUE L INTERSECTS                  1214 Mateo Eulogio 921-1711                  1216 Melgoza Andres 928-6043                  1306 Lykes Bros Steamship Co                  dunnage yard 921-1196</p>	<p>77TH ST S—FROM 7700                  HARRISBURG BLVD                  SOUTH TO CAPITOL AV                  ZIP CODE 77012                  104 Morales Lorenzo @                  921-4906                  106 Sanchez Juan @ 926-3811                  108 Moffett Jesse W 923-7037                  109*Garcia Sancha                  BALTIMORE ST                  INTERSECTS                  203 Vacant R R 926-7841                  CAPITOL AV BEGINS                  ZIP CODE 77023                  78TH ST N—FROM 7801                  HARRISBURG BLVD                  NORTH TO NAVIGATION                  BLVD                  ZIP CODE 77012                  103 Teddie Lounge 926-0785                  AVENUE B INTERSECTS                  AVENUE C INTERSECTS                  301 Vacant                  303 Leal Ruben @ 923-1820                  305 Vacant                  312*Olivarez Santiago 923-1826                  314 Gutierrez Gerardo 928-3148                  315*Luana Nicandro 921-4056                  SHERMAN ST INTERSECTS                  403 Vacant                  405 Vacant                  408 Mendez Rosalea 921-5892                  407 No Return                  408 Castillo Santiago 923-6941                  409 Vacant                  AVENUE E INTERSECTS                  501 Banda Ignacio                  504*Chacaya Balbino                  926-6872                  505*Meta Rafael                  507 No Return                  AVENUE F INTERSECTS                  608 Flores Alfredo H @                  923-3904                  CANAL ST INTERSECTS                  712 No Return                  714 Martinez Tomas Jr @                  923-5640                  AVENUE H INTERSECTS                  808 Jimenez Juan @ 923-4221                  807 Seventy-Eighth Ball Room                  beer 923-6038                  AVENUE I INTERSECTS                  900 Norman &amp; Sons truck repr                  shop 926-9132                  907*Lopez Exequiel                  909*Castillo Saml @ 926-5283                  911*Valadez Guadalupe                  AVENUE J INTERSECTS                  78TH ST S—FROM 7800                  HARRISBURG BLVD                  SOUTH 6 BLKS                  ZIP CODE 77012                  100 Vacant                  102 Munoz Armulio 921-8147                  112 Moore Carl F 926-3155                  BALTIMORE INTERSECTS                  206*Vera Roman 921-0134                  207*Villegas Jesus                  208 Vacant                  CAPITOL AV INTERSECTS                  308 Vacant                  309 No Return                  311 Vacant                  DAYTON AV INTERSECTS                  408 Moreno Juana Mrs @                  926-9557                  411 No Return                  ELMWOOD AV                  INTERSECTS                  506 Vasquez Francisco A @                  921-1035                  511 Cavazos Rebecca M @                  926-3613                  FORD BEGINS                  79TH ST N—FROM 7901                  HARRISBURG BLVD                  NORTH TO AVENUE H                  ZIP CODE 77012                  115 No Return                  116 Cordova Jesus D @                  923-6916                  118 Andrew &amp; Mary's Lounge                  928-9249                  117 *Cordova Louisa Mrs @                  926-3541                  AVENUE B INTERSECTS                  AVENUE C INTERSECTS                  304 No Return                  316 Vacant                  SHERMAN ST INTERSECTS                  401 Gonzalez Margarita Mrs                  928-5735                  403 Vacant                  406 Vacant                  AVENUE E INTERSECTS                  505 Hernandez Don @                  505 Alsopuro Alejandro 926-9600                  607 Sanchez Abelardo @                  921-5988</p>	<p>509 Parranda Lounge lounge-                  beer                  AVENUE F INTERSECTS                  606 Vacant                  607 Gamboa Oscar 926-1746                  608 Adama Raymond                  610 Trujillo Ruben @ 926-8476                  612 Vacant                  615 El Lugar Drive Inn beer                  926-7195                  *Garcia Ismelda                  CANAL ST INTERSECTS                  707*Ayala Raul                  710 O'Fallon Santiago C @                  921-5672                  714 Jimenez Augustine @                  926-4386                  AVENUE H INTERSECTS                  79TH ST S—FROM 7900                  HARRISBURG BLVD                  SOUTH TO CHAM RY                  ZIP CODE 77012                  120 Cunningham Eddie                  928-2056                  BALTIMORE AV                  INTERSECTS                  208 Tamez Roble @                  944-4315                  CAPITOL AV INTERSECTS                  302 Ayaragotia Rejino @                  923-6749                  307a Salazar Jose G @                  921-5277                  307b*Marinocho Jose A                  309 Vacant                  310 Vacant                  DAYTON INTERSECTS                  405 Vacant                  408*Gallardo German                  412*Gonzales Francisco                  924-3971                  414*Urrea Patriao                  ELMWOOD INTERSECTS                  508*Garcia Ricardo F                  510 Escobar Juana M @                  814 Vasquez Arturo 926-4055                  BRAYS BLVD BEGINS                  80TH ST N—FROM 8001                  HARRISBURG BLVD                  NORTH TO AVENUE H                  ZIP CODE 77012                  AVENUE B INTERSECTS                  202 Henry's Lounge beer                  926-0521                  AVENUE C INTERSECTS                  SHERMAN INTERSECTS                  402 Vega Nizaco 926-4186                  404 Vacant                  406 Vacant                  407 Cruz Patricia S @ 923-4978                  408 No Return                  410 No Return                  411 No Return                  412 Vacant                  AVENUE E INTERSECTS                  AVENUE F INTERSECTS                  601 Zepeda Eddie @                  80TH ST S—FROM 8000                  HARRISBURG BLVD                  SOUTH TO BRAYS BLVD                  ZIP CODE 77012                  102*Hernandez Jose                  104 Vacant                  106 Salinas Heriberto @                  926-0969                  108 Gonzalez Guadalupe                  BALTIMORE INTERSECTS                  202a*Villatoro Rogelio                  202b Vacant                  203a*Rodriguez Julio                  204*Garcia Guadalupe                  208*Alvarado Jesus J                  921-2921                  CAPITOL AV INTERSECTS                  DAYTON ENDS                  402a*Soares Mary 923-7179                  404*Martinez Gerardo                  921-2921                  404b Vacant                  408 Perez Jose 921-0763                  409 Vacant                  410 Gonzalez Daniel @                  923-7630                  ELMWOOD ENDS                  506 Tamez Benedicto J                  508 Hernandez Jorge 923-8367                  510 Bebe Angelina 923-1697                  514*Garcia Joetino @                  516 Ruiz Enrique @ 926-3710                  FORD ENDS                  602 Vacant                  604 Blau A J @ 923-7847</p>	<p>606 Bates D F @                  608 No Return                  609 Sabine Propeller &amp; Marine                  Service Co propeller reprs                  921-4133                  GOODE INTERSECTS                  HUDSON ENDS                  BRAYS ENDS                  819 Vacant                  81ST ST N—FROM 8108                  HARRISBURG BLVD                  NORTH TO HB&amp;T RY                  ZIP CODE 77012                  AVENUE C INTERSECTS                  92D ST—FROM 9200                  BECKER AV SOUTH TO                  WALLER AV                  ZIP CODE 77012                  E AVENUE Q INTERSECTS                  E AVENUE P INTERSECTS                  709 Brooks Chloe 921-3574                  E AVENUE O INTERSECTS                  816 Yuchnewicz Nina Mrs @                  926-6906                  818 Montemayor Manuel @                  923-5823                  E AVENUE N INTERSECTS                  820 Lopez Joe E @ 921-4803                  MANCHESTER AV                  INTERSECTS                  E AVENUE L INTERSECTS                  E AVENUE K BEGINS                  WALLER INTERSECTS                  93D ST—FROM 9300                  BECKER AV SOUTH TO                  WALLER AV                  ZIP CODE 77012                  E AVENUE R INTERSECTS                  510 Manchester Sing Co wire                  mfrs 928-4338                  E AVENUE Q INTERSECTS                  AVENUE P INTERSECTS                  611 No Return                  615 Vacant                  AVENUE O INTERSECTS                  713*Brigante Armando 926-3069                  912 No Return                  E AVENUE L INTERSECTS                  E AVENUE J BEGINS                  95TH ST—FROM 9500 E                  AVENUE S SOUTH TO E                  AVENUE H                  ZIP CODE 77012                  E AVENUE P INTERSECTS                  E AVENUE Q INTERSECTS                  E AVENUE N INTERSECTS                  MANCHESTER INTERSECTS                  610 Flores Emilio 923-3182                  611b No Return                  617 Vacant                  E AVENUE O INTERSECTS                  710 Mitchell Joseph P 926-7340                  814*Palomo Connie Mrs @                  923-5294                  E AVENUE P INTERSECTS                  96TH ST—FROM E 9600                  AVENUE S SOUTH TO E                  AVENUE H                  ZIP CODE 77012                  E AVENUE P INTERSECTS                  600 Bill's Ice House 926-0664                  E AVENUE N INTERSECTS                  E AVENUE O INTERSECTS                  MANCHESTER AV                  INTERSECTS                  E AVENUE L INTERSECTS                  E AVENUE K INTERSECTS                  1004 Gulf Coast Metal                  Fabricators 926-1754                  E AVENUE J INTERSECTS                  E AVENUE I INTERSECTS                  1301 Cortez Enrique 926-1540                  97TH ST—FROM E                  AVENUE Q SOUTH TO E                  AVENUE J 3 EAST OF                  CENTRAL                  ZIP CODE 77012                  E AVENUE Q ENDS                  E AVENUE P ENDS                  E AVENUE O ENDS                  E AVENUE N ENDS                  MANCHESTER INTERSECTS                  E AVENUE L ENDS                  E AVENUE K ENDS                  E AVENUE J INTERSECTS                  917                  ABBEYVILLE ST—FROM                  BONAIRE NORTH TO                  HOWES 3 BLKS EAST OF                  E HOUSTON RD                  ZIP CODE 77028</p>
---	--	--	--	---	--

(713) 671-0776

ATLANTIC F.W.D.

FINANCIAL

10700 NORTH FRWY NO. 610

UJA Halliburton Company

TEL. (713) 937-3297





# S 79TH ST 1986

TEXAS LICENSED MASTER PLUMBER

P.O. Box 218360-176 (77218)

Tel. 937-3297

25

<p><b>5TH ST—Cont'd</b></p> <p>Tharra Frances Mrs @ 926-7892</p> <p>*Delgado Benito @ 921-0837</p> <p>Wise Vacant</p> <p>*Tex Mex Company Tire Shop</p> <p><b>VENUE H INTERSECTS</b></p> <p>Vacant</p> <p><b>VENUE I INTERSECTS</b></p> <p>De Zavala School 923-8669</p> <p>Reyna's Florist &amp; Gift Shop 926-0315</p> <p>Dezavala Swimming Pool Richard Barber Shop 926-0468</p> <p><b>VENUE J INTERSECTS</b></p> <p>La Alcantara Juan 926-8191</p> <p>La Hernandez Tomas 921-7306</p> <p>*Armando's Photography 926-6752</p> <p>Laurenzana Albert G @ 926-8191</p> <p>Laurenzana Herman G @ 921-7306</p> <p>Vacant</p> <p>Medellin Service Station 926-0440</p> <p><b>VENUE K INTERSECTS</b></p> <p>El Buen Methodist Church 921-7731</p> <p><b>VENUE L INTERSECTS</b></p> <p>Vacant</p> <p>Goolazo Restaurant 923-4409</p> <p>*Linara Maritza La Tropicana Drive Inn 926-0138</p> <p>White Star Cleaners 926-0540</p> <p>Texas Fruit Stand 928-9276</p> <p><b>AVIGATION BLVD INTERSECTS</b></p> <p>Vacant</p> <p>Seamen's Center non profit org 928-7028</p> <p><b>VENUE N INTERSECTS</b></p> <p>Vacant</p> <p><b>VENUE O INTERSECTS</b></p> <p>Vacant (1605-1618)</p> <p>Normco Leading Inc mtl sge 923-4985</p> <p><b>VENUE P INTERSECTS</b></p> <p>*N RY CROSSES</p> <p><b>EMPHIS ST INTERSECTS</b></p> <p>No Return</p> <p>North 75th St Apartments</p> <p>1 Vacant</p> <p>2 Vacant</p> <p>*Emerson Prince Vacant</p> <p><b>W PEAVY INTERSECTS</b></p> <p>No Return</p> <p><b>DBILE ST INTERSECTS</b></p> <p>Vacant</p> <p>Black Light Club 926-3178</p> <p>Goodwill Lounge</p> <p>Universal Marine Corp (Sige Yd) 926-6131</p> <p><b>NGATE ST INTERSECTS</b></p> <p>Stern Jacob &amp; Sons Inc trucking 926-8395</p> <p><b>AUMONT ST INTERSECTS</b></p> <p>ANK ST INTERSECTS</p> <p>ELPS ST INTERSECTS</p> <p><b>I ST S—FROM 7800</b></p> <p><b>RRISBURG BLVD</b></p> <p><b>UTH REY LAWNDALE</b></p> <p>*CODE 77011</p> <p>Park View Industrial Clinic 921-7176</p> <p>Vacant</p> <p>*D Radiator auto repr 921-4075</p> <p>Mason Drive Baptist Church 921-0871</p> <p>Vacant</p> <p><b>PTIOL ST INTERSECTS</b></p> <p>*H RY CROSSES</p> <p>Key Oil Co gas sta 928-1634</p> <p>*Rutera California 921-6321</p> <p>piceland Products Co whol spices 923-5696</p> <p>Vacant</p> <p>Pop N Go Market No 1225 926-6369</p> <p>Vacant</p> <p>Delgado Ellias 93-6214</p> <p>rma's Florist 921-3689</p> <p>Floria's Alice E Beauty Salon 926-6158</p> <p>seventy-Fifth St Washateria &amp; Game Room</p> <p>Vacant</p> <p>urna Electric Inc elec centre 926-0261</p> <p>No Return</p> <p>SK AV ENDS</p> <p>No Return</p> <p>LKER ST ENDS</p>	<p>541 Mason Park 928-9126</p> <p><b>MC KINLEY AV ENDS</b></p> <p><b>DALLAS AV ENDS</b></p> <p>BRAYS BAYOU INTERSECTS</p> <p>MASON PARK INTERSECTS</p> <p>SANTIAGO ENDS</p> <p>TILPS INTERSECTS</p> <p>ELM INTERSECTS</p> <p>ERATH INTERSECTS</p> <p>627 Vacant</p> <p>628*Saosa Moises Rev 923-4646</p> <p>SATSUMA INTERSECTS</p> <p>AZALEA INTERSECTS</p> <p>MAGNOLIA INTERSECTS</p> <p>708 Tugueria Guadalajara restr 926-7735</p> <p>733 Vacant</p> <p>737 Marietta &amp; Elsie House Of Beauty 926-5915</p> <p>739 Vacant</p> <p>743 Capri Theatre 926-5264</p> <p><b>LAWNDALE INTERSECTS</b></p> <p>814 Vacant</p> <p>816 Paris Beauty Shop 921-7306</p> <p>Vacant</p> <p>818 Lawndale Radio &amp; TV 923-8267</p> <p>819 French's Bar 926-9363</p> <p>820 Vacant</p> <p>823 R Body Shop 921-5218</p> <p>825 Carl's Truck Parts &amp; Supply Co 921-2123</p> <p>Harringer Machine &amp; Fabricating 921-7266</p> <p>Engle-Betta Body Shop 926-4144</p> <p>828 Vacant</p> <p>829 Teledyne Firth Sterling Corp cutting &amp; mining tools 921-2137</p> <p>836 Red Wing Boat Co Inc 921-0556</p> <p>925 Pepe Mexican Restr 926-2210</p> <p>930 Reflections Paint &amp; Body auto body repr 921-1157</p> <p><b>ZIP CODE 77023</b></p> <p>901 Tri-Tax Machine &amp; Tool Co 926-2861</p> <p>903 Clear Creek Farm Poultry &amp; Egg Co 926-7763</p> <p>926a Alex's Shoe Repair 926-2303</p> <p>925b Pepe Mexican Restaurant addl sp</p> <p>926c Pepe Mexican Restaurant 926-2210</p> <p><b>76TH ST N—FROM 7801</b></p> <p><b>HARRISBURG BLVD</b></p> <p><b>NORTH TO TURNING BASIN</b></p> <p><b>ZIP CODE 77012</b></p> <p><b>AVENUE B INTERSECTS</b></p> <p><b>AVENUE C INTERSECTS</b></p> <p>302*Tamex Heriberto @ 926-5175</p> <p>306 Moren Francisco 926-5175</p> <p>308 Vacant</p> <p>308a Vacant</p> <p>310 Vacant</p> <p><b>SHERMAN ST INTERSECTS</b></p> <p>416 Pomerani Restaurant 923-1906</p> <p><b>AVENUE E INTERSECTS</b></p> <p>501a Javier Duran 924-3043</p> <p>605*Martinez Santos</p> <p>611 Duran J Garage auto repr 921-5117</p> <p>612 Seventy-Six Auto Parts 921-1860</p> <p><b>AVENUE F INTERSECTS</b></p> <p>600 Longoria Yolanda 928-8665</p> <p>602*Longoria Yolanda</p> <p>606 No Return</p> <p>616 San Miguel Restaurant 928-3313</p> <p><b>CANAL ST INTERSECTS</b></p> <p>703 Luján Ruben @ 926-4116</p> <p>704*Castillo Maria</p> <p>705 Vacant</p> <p>705a Henry's Barber Shop 706 Del Toro Luis</p> <p>707*Lopez Pedro 923-5473</p> <p>708 Zuniga Pablo 921-6310</p> <p>709 Vacant</p> <p>710 Flores Isaiiah Rev 923-4119</p> <p>711 No Return</p> <p>712 Temple Bethel Pentecostal Church 923-4119</p> <p><b>AVENUE H INTERSECTS</b></p> <p>602 Case Garay Restaurant Inc 921-2381</p> <p>808 Vacant</p> <p>810 Vacant</p> <p>812 La Moderna Furniture Co 921-7633</p> <p>812a Rodriguez Ofelia @ 926-0085</p> <p>816 Kalman Bookstore</p> <p><b>AVENUE I INTERSECTS</b></p> <p>902 Best Grocery The 923-4635</p> <p>907 De Zavala Park 928-5163</p> <p>908 Gonzales Lupe @ 926-5590</p> <p>910*Rivera Manuel</p> <p>912 Ramirez Hamburger Stand</p> <p><b>AVENUE J INTERSECTS</b></p>	<p>1002 Vacant</p> <p>1006 No Return</p> <p>1011 Olmeca Bakery 926-9000</p> <p>1015 Wilbert's Barber Shop 926-0081</p> <p><b>AVENUE K INTERSECTS</b></p> <p>1101 Immaculate Heart Of Mary Catholic Church 923-2394</p> <p>1102 Partida Marciano @ 923-6168</p> <p>1104 Partida Angel 928-3564</p> <p>1112 El Mejor Pan Bakery 926-0185</p> <p><b>AVENUE L INTERSECTS</b></p> <p>1206 No Return</p> <p>1207 No Return</p> <p>1211*Limón Tomar</p> <p><b>NAVIGATION BLVD INTERSECTS</b></p> <p>1311 Vacant</p> <p>1316 Marine Repairs Inc ship reprs 928-5409</p> <p><b>AVENUE N INTERSECTS</b></p> <p>1401 Boyd's Lounge</p> <p>1402 No Return</p> <p>1403*Clay Lillian @</p> <p><b>AVENUE O INTERSECTS</b></p> <p><b>76TH ST S—FROM 7800</b></p> <p><b>MANCHESTER ST SOUTH</b></p> <p><b>ZIP CODE 77023</b></p> <p><b>77TH ST N—FROM 7701</b></p> <p><b>HARRISBURG BLVD</b></p> <p><b>NORTH TO AVENUE P</b></p> <p><b>ZIP CODE 77012</b></p> <p>104 Vacant</p> <p>106*Medina Roberto 923-6906</p> <p>107 Foselman Mary Mrs @ 926-8684</p> <p>108 Vacant</p> <p>112 Vacant</p> <p><b>AVENUE B INTERSECTS</b></p> <p>201 Garcia Frank C @</p> <p><b>SHERMAN ST INTERSECTS</b></p> <p>402*Hernandez Armando @ 923-5340</p> <p>404 Hernandez Natividad @ 921-2834</p> <p>405 Vacant</p> <p>409 Rodriguez Herbert O 926-5677</p> <p>411 Vacant</p> <p>412 Rubio Lucy 926-1766</p> <p>415 Rodriguez Gerardo 921-4464</p> <p><b>AVENUE E INTERSECTS</b></p> <p>501a Vacant</p> <p>501b No Return</p> <p>505 Vacant</p> <p>507*Medina Sergio</p> <p>510 No Return</p> <p>514 Landa Eug G</p> <p><b>AVENUE F INTERSECTS</b></p> <p>607 Green Lessor Mrs @</p> <p>610*Andrade Everardo 923-7483</p> <p>612 Vacant</p> <p><b>CANAL ST INTERSECTS</b></p> <p>705 Rodriguez Victoriano @ 923-8687</p> <p>706 Gonzalez Auto Repair 923-4167</p> <p>Gonzalez Natividad @ 923-4167</p> <p>708 Egleis De Cristo Church 923-5213</p> <p><b>AVENUE H INTERSECTS</b></p> <p>802 Rodriguez Maria @ 926-3564</p> <p>803 Villarreal Maurelio G @ 921-0432</p> <p>814 Jimenez Juan 921-6510</p> <p>816 No Return</p> <p>818*Anaya Genaro 921-6086</p> <p><b>AVENUE I INTERSECTS</b></p> <p>901*Hernandez Alicia</p> <p>902 Partida Paul A Jr @ 921-5198</p> <p>903*Gonzalez Maria</p> <p>905*Gonzalez Juan</p> <p>907 Vacant</p> <p>911*Rodriguez Ozabel</p> <p>913*Martinez Maria</p> <p>*Romero Andres</p> <p>919*Jimenez Jose A</p> <p>921 Sanchez Ramiro</p> <p>923*Guzman Pedro</p> <p><b>AVENUE J INTERSECTS</b></p> <p>1011a Duran Felix 928-3418</p> <p>1014 No Return</p> <p><b>AVENUE K INTERSECTS</b></p> <p>1104 Munoz Enterprises Inc indl chem cln 928-2961</p> <p><b>AVENUE L INTERSECTS</b></p> <p>1214 Mateo Eulogio 921-1711</p> <p>1216 Melgoza Andres 928-6043</p> <p><b>ZIP CODE 77023</b></p> <p>1306 Lykes Bros Steamship Co dunnage yard 921-1196</p>	<p><b>77TH ST S—FROM 7700</b></p> <p><b>HARRISBURG BLVD</b></p> <p><b>SOUTH TO CAPITOL AV</b></p> <p><b>ZIP CODE 77012</b></p> <p>104 Morales Lorenzo @ 921-4906</p> <p>106 Sanchez Juan @ 926-3811</p> <p>108 Moffett Jesse W 923-7037</p> <p>109*Garcia Sancha</p> <p><b>BALTIMORE ST INTERSECTS</b></p> <p>203 Vacant R R 926-7841</p> <p><b>CAPITOL AV BEGINS</b></p> <p><b>ZIP CODE 77023</b></p> <p><b>78TH ST N—FROM 7801</b></p> <p><b>HARRISBURG BLVD</b></p> <p><b>NORTH TO NAVIGATION BLVD</b></p> <p><b>ZIP CODE 77012</b></p> <p>103 Teddie Lounge 926-0785</p> <p><b>AVENUE B INTERSECTS</b></p> <p><b>AVENUE C INTERSECTS</b></p> <p>301 Vacant</p> <p>303 Leal Ruben @ 923-1820</p> <p>305 Vacant</p> <p>312*Olivarez Santiago 923-1826</p> <p>314 Gutierrez Gerardo 928-3148</p> <p>315a Llanos Nicolas 921-4056</p> <p><b>SHERMAN ST INTERSECTS</b></p> <p>403 Vacant</p> <p>405 Vacant</p> <p>408 Mendez Rosalea 921-5892</p> <p>407 No Return</p> <p>408 Castillo Santiago 923-6941</p> <p>409 Vacant</p> <p><b>AVENUE E INTERSECTS</b></p> <p>501 Banda Ignacio</p> <p>504*Olacayá Balbino 928-6872</p> <p>505*Meta Rafael</p> <p>507 No Return</p> <p><b>AVENUE F INTERSECTS</b></p> <p>608 Flores Alfredo H @ 923-3904</p> <p><b>CANAL ST INTERSECTS</b></p> <p>712 No Return</p> <p>714 Martinez Tomas Jr @ 923-5640</p> <p><b>AVENUE H INTERSECTS</b></p> <p>808 Jimenez Juan @ 923-4221</p> <p>807 Seventy-Eighth Ball Room beer 923-6038</p> <p><b>AVENUE I INTERSECTS</b></p> <p>900 Norman &amp; Sons truck repr shop 926-9132</p> <p>907*Lopez Exequiel</p> <p>909*Castillo Saml @ 926-5263</p> <p>911*Valadez Guadalupe</p> <p><b>AVENUE J INTERSECTS</b></p> <p><b>78TH ST S—FROM 7800</b></p> <p><b>HARRISBURG BLVD</b></p> <p><b>SOUTH 6 BLKS</b></p> <p><b>ZIP CODE 77012</b></p> <p>100 Vacant</p> <p>102 Munoz Arnulfo 921-8147</p> <p>112 Moore Carl F 926-3155</p> <p><b>BALTIMORE INTERSECTS</b></p> <p>206*Vera Roman 921-0134</p> <p>207*Villegas Jesus</p> <p>208 Vacant</p> <p><b>CAPITOL AV INTERSECTS</b></p> <p>308 Vacant</p> <p>309 No Return</p> <p>311 Vacant</p> <p><b>DAYTON AV INTERSECTS</b></p> <p>408 Moreno Juana Mrs @ 926-9567</p> <p>411 No Return</p> <p><b>ELMWOOD AV INTERSECTS</b></p> <p>506 Vasquez Francisco A @ 921-1035</p> <p>511 Cavazos Rebecca M @ 926-3613</p> <p><b>FORD BEGINS</b></p> <p><b>79TH ST N—FROM 7901</b></p> <p><b>HARRISBURG BLVD</b></p> <p><b>NORTH TO AVENUE H</b></p> <p><b>ZIP CODE 77012</b></p> <p>115 No Return</p> <p>116 Cordova Jesus D @ 923-6916</p> <p>116 Andrew &amp; Mary's Lounge 928-9249</p> <p>117 Cordova Louisa Mrs @ 926-3541</p> <p><b>AVENUE B INTERSECTS</b></p> <p><b>AVENUE C INTERSECTS</b></p> <p>304 No Return</p> <p>316 Vacant</p> <p><b>SHERMAN ST INTERSECTS</b></p> <p>401 Gonzalez Margarita Mrs 928-5735</p> <p>403 Vacant</p> <p>406 Vacant</p> <p><b>AVENUE E INTERSECTS</b></p> <p>505 Hernandez Don @</p> <p>505 Alsupo Alejandro 926-9600</p> <p>607 Sanchez Abelardo @ 921-5988</p>	<p>509 Parranda Lounge lounge-beer</p> <p><b>AVENUE F INTERSECTS</b></p> <p>606 Vacant</p> <p>607 Gamboa Oscar 926-1746</p> <p>608 Adams Raymond</p> <p>610 Trujillo Ruben @ 926-8476</p> <p>612 Vacant</p> <p>615 El Lugar Drive Inn beer 926-7195</p> <p>*Garcia Ismelda</p> <p><b>CANAL ST INTERSECTS</b></p> <p>707*Ayala Raul</p> <p>710 Oller Santiago C @ 921-5672</p> <p>714 Jimenez Augustine @ 926-4386</p> <p><b>AVENUE H INTERSECTS</b></p> <p><b>79TH ST S—FROM 7900</b></p> <p><b>HARRISBURG BLVD</b></p> <p><b>SOUTH TO CHAM RY</b></p> <p><b>ZIP CODE 77012</b></p> <p>120 Cunningham Eddie 928-2056</p> <p><b>BALTIMORE AV INTERSECTS</b></p> <p>208 Tamez Roble @ 944-4315</p> <p>231 Christian Temple Assembly Of God Church educ bldg</p> <p><b>CAPITOL AV INTERSECTS</b></p> <p>302 Ayaragotia Rejino @ 923-6749</p> <p>307a Salazar Jose G @ 921-5277</p> <p>307b*Marinocho Jose A</p> <p>309 Vacant</p> <p>310 Vacant</p> <p><b>DAYTON INTERSECTS</b></p> <p>405 Vacant</p> <p>408*Gallardo German</p> <p>412*Gonzales Francisco 924-3971</p> <p>414*Urrea Patriao</p> <p><b>ELWOOD INTERSECTS</b></p> <p>510 Manchester Sing Co wire mfrs 928-4338</p> <p><b>AVENUE Q INTERSECTS</b></p> <p><b>AVENUE P INTERSECTS</b></p> <p>611 No Return</p> <p>615 Vacant</p> <p><b>AVENUE O INTERSECTS</b></p> <p>713*Brigans Armando 926-3069</p> <p>912 No Return</p> <p><b>AVENUE L INTERSECTS</b></p> <p><b>AVENUE J BEGINS</b></p> <p><b>96TH ST—FROM 9600 E</b></p> <p><b>AVENUE S SOUTH TO E AVENUE H</b></p> <p><b>ZIP CODE 77012</b></p> <p><b>AVENUE B INTERSECTS</b></p> <p><b>AVENUE C INTERSECTS</b></p> <p><b>AVENUE D INTERSECTS</b></p> <p><b>MANCHESTER INTERSECTS</b></p> <p>610 Flores Emilio 923-3182</p> <p>611a No Return</p> <p>617 Vacant</p> <p><b>AVENUE Q INTERSECTS</b></p> <p>710 Mitchell Joseph P 926-7340</p> <p>814*Palomo Connie Mrs @ 923-5294</p> <p><b>AVENUE P INTERSECTS</b></p> <p><b>96TH ST—FROM E 9600</b></p> <p><b>AVENUE S SOUTH TO E AVENUE H</b></p> <p><b>ZIP CODE 77012</b></p> <p><b>AVENUE B INTERSECTS</b></p> <p>600 Bill's Ice House 926-0664</p> <p><b>AVENUE C INTERSECTS</b></p> <p><b>AVENUE D INTERSECTS</b></p> <p><b>MANCHESTER AV INTERSECTS</b></p> <p><b>AVENUE L INTERSECTS</b></p> <p>1004 Gulf Coast Metal Fabricators 926-1754</p> <p><b>AVENUE K INTERSECTS</b></p> <p><b>AVENUE J INTERSECTS</b></p> <p>1301 Cortez Enrique 926-1540</p> <p><b>97TH ST—FROM E</b></p> <p><b>AVENUE Q SOUTH TO E AVENUE J 3 EAST OF CENTRAL</b></p> <p><b>ZIP CODE 77012</b></p> <p><b>AVENUE Q ENDS</b></p> <p><b>AVENUE P ENDS</b></p> <p><b>AVENUE O ENDS</b></p> <p><b>MANCHESTER INTERSECTS</b></p> <p><b>AVENUE L ENDS</b></p> <p><b>AVENUE K ENDS</b></p> <p><b>AVENUE J INTERSECTS</b></p> <p><b>ABBEYVILLE ST—FROM</b></p> <p><b>BOAIRE NORTH TO</b></p> <p><b>HOWES 3 BLKS EAST OF</b></p> <p><b>HOUSTON RD</b></p> <p><b>ZIP CODE 77028</b></p>
---	--	---	--	---

(713) 671-0776

ATLANTIC F. L. L. C.

FINISITY

10700 NORTH FRWY NO. 610

UJA Halliburton Company

TEL. (713) 937-3297



# AVENUE B ST 1980

82

## AVAILON PL-Contd

2515 Roberts Michl W @  
943-1193  
GILPIN ST INTERSECTS

242 BELLEMEADE RD  
INTERSECTS  
3202 Martin Elsie L Mrs @  
523-7183  
3203 Bohlmann Genevieve Mrs  
@ 522-3333  
3208 Dougherty James L @  
528-1790  
3209 Bundy Paul C @ 524-3603  
3214 Finger Ronald J @  
522-3757  
3215 Dixon Frank A Jr @  
522-2550  
3220 Peddie Rodman S @  
522-8197  
3221 Werlein Presley E Jr @  
524-5004  
3225 Taylor Harwood @  
522-1059  
3227 Mc Henry John I @  
529-8348  
3232 Thompson H Platt @  
522-6546  
3233 Coale Constance M @  
524-1086  
3238 Jackson Thos B @  
522-1260  
3239\* Kilgore Johnny E  
529-4005  
3244 Guarini Paul L @  
524-7228  
3245 Stucke H Fred @  
529-8031  
3243 Daugherty Paul E @  
522-5891  
3256 Wootters Leon B @  
523-4914  
3257 Costa Richd 573-1004  
3258 Taylor Nancy W Mrs @  
528-2789

3262 Vacant  
3263 No Return  
RIVER OAKS BLVD  
INTERSECTS

## AVENUE RD -FROM ELTON SOUTH BEYOND CITY LIMITS 1 EAST OF FREY

ZIP CODE 77034  
2203 Uary Harwood @  
2207 Koob Edw F @ 944-8578  
2211 Bertrand Olan J @  
944-9052  
2215 Crown Shirley Mrs @  
946-4978  
2219 Salisbury Don L 943-2928  
2223 Adeock James T @  
944-6036  
2227 Swonka Bennie @  
946-9112  
2231 Mc Kinney Muncy S Mrs @  
944-5534  
2235 White John W 941-2349  
2239 Crupain Howard @  
946-6817  
2243 Bryant Phil D @ 941-8341  
2247 Cartwell Henry C III @  
946-7424  
2251 Powell Harry @ 946-4637  
2255 Boehm Adolph R @  
944-1746  
2259 Duke Angelina S Mrs @  
944-8028  
2263 Spencer Crane Serv crane  
opr 946-1382  
Spencer Richd D @  
946-1869  
2267 Vacant  
2270 Pehl Kenton @ 944-8893  
2271 Ross Andrew M @  
941-8182  
2274 Fite Johnnie B @  
946-9476  
2275 Strum Rethal Mrs @  
944-7878  
2286 Jordan Samuel O @  
941-0128  
2289 Adams Harold J @  
946-8216  
2242 Fisher Wm W @ 946-1011  
2243 Prince Bonnie Mrs @  
944-5824  
EDGE BROOK DR  
INTERSECTS  
2403 Bradshaw Lucius A @  
946-7985  
2407 Thrasher Bruce  
2411 Donohoe Thurman J @  
944-1934  
2415 Peters Rodney V @  
2419 Maloney James E @  
946-9009  
2423 Roberts Archie I @  
941-1508  
2427 Mc Kee Terrance M @  
944-8268  
2431 Fultz Drayton M @  
941-0209  
2435\* Daugherty James R  
2439 Root Herman L @  
946-3843  
2443 Sump John D @ 946-4934  
ARVANA ST INTERSECTS  
2503 Shugart James @  
946-8935  
2507\* Willingham Bryan @  
944-2420  
2511 Cox Zeno M @ 946-4936

7722 Fernandez Gustavo  
923-8148  
7724 Vacant  
7726 Cortez Geo 926-8491  
7730 Chavez Juan @ 926-4895  
7732\* Siens Arth 926-6452  
7734 Adame Jubenito @  
921-4874  
7738 Tarango Gilberto  
7738 1/2 Ramirez Diego  
N 78TH ST INTERSECTS  
7822 Powell Q Q @ 921-6298  
7828 Watson Wm H @  
921-5553  
7832 Arispe Inez @ 921-4621  
7832 1/2 Garcia Maria 926-6464  
ZIP CODE 77005  
7846 Fernandez Moses @  
926-3244  
N 79TH ST INTERSECTS  
7802 Rodriguez Andrew @  
928-9249  
7904 Capuchino Victor 923-2788  
7910 Caballero Guadalupe @  
921-1212  
7918 Rojas Leo @ 928-6034  
7922 Fonseca Luis J @  
7941 Horton Charles 921-1045  
7949 Fonseca Alvina Mrs @  
923-7258  
N 80TH ST INTERSECTS  
8006 Gallo Trinidad @  
921-3504  
8007 Dominguez Henry G @  
8020 Garza Pablo  
8024 De La Rosa Joe @  
926-6025  
8028 Garza Fidencio  
8029 Kilgore Blanche Mrs @  
8030 Gonzalez Nae G @  
8031 Rodriguez Hector  
8034 Medina Roberto 923-7998  
8036 Dela Rosa Kenneth  
NAVIGATION INTERSECTS

## AVENUE B -FROM HB&T RY EAST TO SHIP CHANNEL 1 NORTH OF HARRISBURG BLVD

ZIP CODE 77011  
6503\* Barier Louis G @  
926-5969  
6515 Air Filter Supply Co  
ventilating equip  
926-7273  
N 67TH INTERSECTS  
6630 Campos Boat Works repr  
926-2283  
Campos Gildardo 926-2283  
6638 Rodriguez Arturo  
6644 Cannon Corey  
6716 Chin Ting C @ 923-7501  
7228 Apartments  
1 Garza Leon  
2 Cano Eduardo  
3 Loyano Jose  
4 Alvarado Josefa  
5 Rivas Alvaro  
6 Hernandez Juanita Mrs  
6730 No Return  
6735 Apartments  
1\* Campos Louisa  
2 Moore R Mrs 928-2140  
3 Meza Juan  
4\* Quiroes Maria  
WAYSIDE DR INTERSECTS  
69TH INTERSECTS  
70TH INTERSECTS  
71ST INTERSECTS  
72ND INTERSECTS  
7211 Associated Steel Co  
926-4401  
7214 Lahrmann Nancy @  
921-5204  
7228 Rodriguez Maria @  
7232 Longhite Geo E 921-2391  
73D INTERSECTS  
7302 Rodriguez Alice Mrs  
921-7908  
7310 Kirk Wade G 921-2586  
7320 Massey Gridding Serv Inc  
928-5281  
7326 Capuchino Sebastian @  
926-0967  
7332 Linda Ruben @  
7338 Massey Grinding Serv Inc  
whse  
7341 Narciso Tile & Terrazzo  
Co Inc contrs 923-2753  
N 74TH INTERSECTS

## AVENUE C -FROM OLDHAM 2 NORTH OF HARRISBURG BLVD EAST TO SHIP CHANNEL

ZIP CODE 77011  
6403\* Garza Joe 928-3731  
6405 Pizzini Roland C @  
921-1779  
6407 Zauszt Arnulfo @  
6408 Vacant  
6409 Owen Erastus G @  
926-4851  
6410\* Polanco Jose @ 923-4549  
6410 1/2 Montalvo Jesus M  
923-5347  
6411 Rankin Oliver M @  
921-4460  
6415 Mc Coy M 926-7541  
6430 Anthony Thelma M Mrs  
@ 923-1234  
N 65TH INTERSECTS  
6502 Reyes Jose @ 928-2279  
6503\* Garza Francisco @  
921-5059  
6504\* Quinteno Robt  
6506 Harrison Arth @ 926-1311  
Rear Harrison Electric Co contr  
926-1311  
6508 Lopez Rachel  
6509 Gomez Jose  
6509 1/2 No Return  
6510 Garcia Sobino  
6512 Andrade Ismael @  
926-7986  
6515 De La Cruz Steban @  
6516 Prado Joe @ 921-3464  
6519 Gentry Hilda Mrs @  
921-5690  
6520 Perez Francisco  
6523 Aguilos Jose G @  
926-3365  
6527 Elder Lily Mrs @  
921-5626  
6531 Cardenas Juvenal @  
921-7669  
6533 Rodriguez Pedro @  
6601 Morales Rodolfo @  
6607 Cija Roberto @  
6608 Salas Timoteo @ 928-6769  
6610 Juarez Ramon R @  
6614 No Return  
6615 Barber John  
6616 Arreaga Juan @ 926-7634  
1 Fuentes Mario @  
2 Rosales Edwao  
3 Munoz Ernesto  
4 Palatinio Jorge  
1 Garcia Antonio  
2 Vacant  
6620 Hughes Alfred C @  
923-4379  
6622 West Eliza 926-9932  
6625 Young Margt Mrs @  
921-4922  
6626\* Rodriguez Maranilo  
6628 Lacy Estelle B Mrs @  
926-8430  
Rear\* Redus M Mrs  
6632\* Jones Alberta  
6637 Apartments  
1 Padgett Sylvia Mrs  
2 Moore Bill  
3 Collins Irene  
5 Mayors Augusta  
6 Nanez John  
6638 No Return

6641 Gutierrez Alicia @  
6644 No Return  
6646 Rivera Jesus S  
6648 Martinez Nick  
6649 Hodge Wm  
6651 Johnson Rex E @  
923-8034  
N 67TH INTERSECTS  
6701 Garcia Moses  
6702 Hinojosa Ramiro @  
923-7996  
6704 Lopez Frances 926-3049  
6705 Apartments  
1 Scott Douglas J @  
921-1459  
2 Vacant  
3 Perez Dimoccio  
4 Pena Ramon  
5 Lowery Dabotta  
6706a Edwards W R @  
923-5059  
6706b No Return  
6707\* Palacios Augustine  
6707 1/2 Vacant  
6708 Alania Emilio @ 926-3894  
6709 Morales Luis A 926-7850  
1\* Bijl Fabian  
2\* Orocio Jose  
3\* Iglesias Sergio  
4 Vacant  
5\* Vargas Aurelia Mrs  
921-4765  
6711 Martinez Jose G @  
921-3656  
1 Under Constan (apts 1-4)  
6720 1/2 Saldana Consuelo Mrs  
921-6007  
6722 No Return  
6722 1/2 No Return  
6724 Vacant  
6725 Salinas Jorge R 923-6838  
6726 Cervantes Jesus  
6728 Amador Gloria 926-6049  
6730 Turrabaites Hector  
926-1507  
6731 Ramos Marco A @  
926-7220  
6732 Knox John F @ 921-2844  
6733 Maria Manuel @ 926-1556  
1\* Pavalke Annie E Mrs  
6735 1/2 Vacant  
6738 Apartments -  
A Ayala Ernesto 926-6280  
B No Return  
6741 Spindler Leslie @  
921-2783  
6747 Pena Marie Mrs 921-3720  
WAYSIDE DR INTERSECTS  
6801 Vacant  
6805 No Return  
6807 Apartments  
1 Vacant  
2 Cantu Joe  
3 Camacho Francisco  
4 Vega Maximino  
6810 Vacant  
Rear Vasquez Jose L  
6815 Hernandez Nat  
6816 Beltran Arnulfo 923-1839  
6816 1/2 Rodriguez Mario  
6818 Munoz Erasmo @  
923-6001  
Rear Gutierrez Angel  
6819 Banks Apartments  
1 Kelley Mary Mrs  
2 Vacant  
3 Higgins Irene Mrs  
4 Vacant  
Rear Vacant  
6821 Apartments  
1 Flores Lucia Mrs  
2 No Return  
3 Madera Ernestina Mrs  
4 De La Rosa Sebastian  
APARTMENTS (REAR)  
6825 Apartments  
1\* Gonzales Joe  
2 Gonzalez Jose F  
6826 Reed Ruby M Mrs @  
926-3367  
6827 Apartments  
1\* Rojas Amanda  
2 Garcia Reuben  
3 Garcia Antonio  
4\* Solazar Domingo  
6830 Ceballos Mary Mrs @  
6833 Apartments  
1\* Pena Lasanto  
2\* Quinos Manuel  
3\* Solis Juan  
4\* Armas Victor  
1 Soto Martina  
2 Gaitan Eduardo  
3 Franco Tereza  
4 Franco Juan  
6838 Apartments  
1\* Rojas Maria E  
2 Vacant  
3\* Ramirez Reuben  
4 Maldonado Lupe  
6840 Sanchez Andrea @  
6841 Castro Candelario  
926-9114  
Rear Reyes Mario  
6845 Eparaz Hector  
6845 Gutierrez Jose J @  
921-5821  
6846 Apartments  
1 Guerra Elida Mrs  
2 Guerra Lorenzo  
3 Pastor Lilia Mrs  
4\* Leal Oscar  
N 69TH ST INTERSECTS

6901\* Martinez Miguel  
921-5859  
6905 Garcia Victor  
6910 Garses J M 923-5135  
6911 Garcia Frank @ 928-2081  
6912a Garcia Crescencio  
928-2730  
6912b Campos Carlos  
6912 1/2 Canales Cesar  
6915 Lopez Pedro T @  
923-6408  
6916 Villarreal Jose C 923-8876  
6916 1/2 Villarreal Ceruando  
6917 Rodriguez Jesus @  
Rear\* Moffett Jesse W  
6917 1/2 York Kate Mrs  
926-8056  
6918 Aakew Wade A @  
921-7612  
6919 Ramos Roel  
921 No Return  
6923 Apartments  
1 Under Constan  
6925 Cline Hildegard @  
6926 Guinney Virginia E Mrs  
@ 926-1533  
6928 Garez Gerardo @  
921-4566  
6938 Salazar S Jose  
6940 Hernandez Francisco @  
6942\* Garcia Manuel 928-5308  
6944 Apartments  
1 Reyna Ofilia Mrs  
926-6823  
2\* Garcia Alicia 921-0761  
3\* Reyna Louis M 923-8377  
N 70TH ST INTERSECTS  
7001 Jordan Santos 923-6233  
7002 Trevino Edmund D Jr @  
926-5506  
7003 Collins Wm W @  
926-8003  
7006 Kendrick Mary Mrs @  
926-4817  
7009 Gomez Crispin @  
926-5356  
7010 Garza Lupe @ 923-5066  
7011 Rico Tomas 923-4175  
7013 Ortega Angel @  
921-7504  
7021 Gallardo Frank @  
7023 De La Rosa Paul @  
926-4078  
7025 Alcala Dilia 923-1239  
7027 Rodriguez Humbert @  
928-6091  
7029 Denbo Madeline Mrs @  
926-2935  
7030 Diamond & Abraives Co  
Inc 923-4664  
7031\* Escobedo Arellano Raul  
928-2387  
7031 1/2 Esquivel Juan A  
7033 Granados Pedro M @  
928-8763  
7048 Manek Al D @ 923-4981  
N 71ST ST INTERSECTS  
7100 Alamo Barge Lines  
926-8803  
7101 Jones Ollie S Mrs  
926-4956  
7105 Roper Grace L Mrs @  
923-1983  
7109 No Return  
7112 No Return  
7121a Cantu Leopoldo  
7121b Jasso Javier  
7123 Hernandez Roberto  
7127 Asher Refugio @ 921-7964  
7129 Mc Farland Lillian A Mrs  
music tchr @ 921-2851  
7131 San Miguel Dennis  
923-5018  
7133 a Vacant  
7133b Landa Rodolfo  
7135\* Silva Bernardo  
7141 Landa Beni 926-2180  
7145\* Asher Ruth 921-7964  
7147 No Return  
N 72D ST INTERSECTS  
7205 Holub Lily Mrs  
7207 Holub Edw J @ 928-9051  
7209 Vacant  
Rear Vacant  
7211 Falcon Joe  
7217 Vacant  
7219 Wagner Charles M @  
923-5363  
7221 Rodriguez C L @  
923-1117  
7225 Flores Josefina Mrs  
7229 Lago Maria  
7231 Hernandez Gloria Mrs  
7235 Escobedo Raul N @  
926-6264  
7239 Solis Luis  
7241 Solis Jose E @ 928-9502  
N 73D ST INTERSECTS  
7300 Apartments  
1\* Castillo Jesus  
2\* Flores Carlos  
3\* Olivanes Manuel  
4 Nava Jesus  
7311 Apartments  
1 Campos Esquivel  
2 Villarreal Ernesto  
923-2428  
3\* Garcia James  
4\* Moreno Luis  
7319 Rivera Revanio @  
N 74TH ST INTERSECTS

## AVENUE E -FROM HB&T RY EAST TO SHIP CHANNEL 4 NORTH OF HARRISBURG BLVD

ZIP CODE 77011  
6601\* Trevino Gustavo 923-6485  
6606\* Santos Arth 923-1348  
6607 Tamez Juan  
N 66TH INTERSECTS  
6601\* Garya Raymundo  
926-2923  
6603 Rodriguez Eather Mrs  
921-0644  
6607 Samudio David @  
6611\* Ward Grace M Mrs  
923-4786  
6615 Coello Blanco 928-3756  
6616 Flores Alberto  
6617 Deata Frances E Mrs @  
921-2083  
6619 Hazelwood Chris 926-2550  
6620 Truitt Audrey C @  
926-8586  
6622 Rivera Emiliano 923-2071  
6623 Haas Helen A @ 921-4614  
6624 Banda Gerardo  
6626 Banda Raul @ 926-7184  
6627a De La Rosa Danny  
6627b Garcia Juan 928-2636

# BALTIMORE AVE 1980

## BALDWIN ST—Cont'd

2810 Vacant  
2812 Jackson Lloyd T 529-5272  
TUAM AV INTERSECTS  
2804\*Edwards Dorothy  
2806a No Return  
2808b Vacant  
STRATFORD BEGINS  
3002\*Eppend Donald M  
529-5383  
3006 Vacant  
3010\*Banham Charlotte Mrs  
3014 Moseley Herbert R  
529-1042  
3018 Pryor William E 529-9728  
3022 Arenda Norman 528-0480  
ANITA BEGINS  
AVONDALE BEGINS  
BAGBY ENDS  
ROSALIE BEGINS  
ELGIN INTERSECTS

## BALFOUR ST—FROM 8000

GATES NORTH TO  
HAWTON  
ZIP CODE 77028  
5222 Pond Wm D 572-0823  
5228 Kladjerman Joe E  
672-0664

## KENTON AV INTERSECTS

6702 Gates Randy 673-4483  
6913 La Jones Berta

## BALKIN ST—FROM 6500

ST AUGUSTINE EAST TO  
BEEKMAN

ZIP CODE 77021  
4520 S-J Apartments 747-1717  
1 Jones Mike  
2 Vacant  
3 Sanders Leon  
4 Norworthy Robt  
748-1961  
5 Broumard Horace Jr  
4524 Apartments  
6 Benjamin Dollie 747-8926  
7 Vacant  
8 Gregory Sylvia  
4528 Apartments  
1 Vacant  
2 Kelly Salfus J  
3 Vacant  
4 Morris James 747-4322  
5 Lynch Jonny  
6 Batey Johnny  
7 Stroud Gail  
8 Stickney Wm H 741-4510  
9 Thompson Charles  
Prashell Billy 741-2781  
11 Rogers Camilla  
12 Brown Leonard  
4530 Eads Elth Mrs  
4715 Houston Elevator Service  
Inc mtrs 747-1422  
4902 Mc Glory Clarence  
643-0724  
4903 Wilby Beatrice Mrs  
741-8827  
4906 Bozeman Olivia Mrs  
741-8404  
4907 Coleman Mary  
4910 Basile Nelson  
741-5531  
4911 No Return  
4914 Duncan Willie L  
741-3157  
4915 Campbell Jonathan  
747-2720  
4918 Washington Willie Ray  
741-9932  
4919 West Clemon 747-3447  
4922 Anthony James H  
747-5978  
4923 Cross Adell  
741-6651  
4926 Walker Hazel L Mrs  
745-9388  
4927 Hawthorn P T  
741-1528  
4930\*Hawkins A V 748-1253  
4931 Hurd Josie M 741-5581  
4934 Watson Robt  
741-6704  
4936 Smithers Lonnie L  
741-0146  
5002 Thibodeaux Lena Mrs  
741-0654  
5003 Lemon Lucille Mrs  
747-6794  
5006 Battiste Dave 741-4056  
5007 Khrono Wallace  
747-5993  
5010 Campbell Leslie  
741-2915  
5011 Reeves Raymond L  
741-5159  
5014 Guidry Jean 747-3925  
5015 Aker Linda 741-4150  
5018 Valentine Sherman  
741-0051  
5019 Singletary J A Jr  
747-2644  
5022 Curvey Gilbert 747-4567  
5023 Hicks Bernice Mrs  
744-2208  
5026 Johnson Lorenzo  
731-8824  
5027 Henry Alfred  
741-6180  
5030 Martin Ira A  
747-3945  
5031 Leaks Wm  
741-0808

## MILART INTERSECTS

5102 Idlebird Charles R  
748-0677  
5103 Amy Curtis  
741-5570  
5106 Slaughter Roy J  
748-4963  
5107\*Euler James  
748-4963  
5110 Foster Melion L  
5111 Jefferson Aaron 741-5662  
5114 Johnson M Mrs  
748-2924  
5115 Williams Ednae  
741-2942  
5118 West Oliver  
647-2942  
5119 Bowie Clarence  
748-1045  
5122 Francis Artie J  
741-1309  
5123 Mc Allister Roy 747-4979  
5126 Williams Lawrence  
741-5684  
5127 Blackmon Ray C  
741-4404  
5130 Walkers Charles 747-8097  
5131\*Mockel John  
5134 Latham Ola M 747-5582  
5135 Williams Robt  
5138\*Brown Wm E 748-3172  
5139 Thomas W C 747-2150  
5142 Vacant  
5143 Mack Annie M Mrs  
747-3430  
5146 Kornbacher Joseph C  
741-1838  
5147 Stevens Lillie P Mrs  
741-5544  
5148 Seseon Florence Mrs  
747-2881  
5151 Roberta Melvin  
741-1302  
5154 Smith Harvey Jr  
741-2880  
5155 No Return

## SOUTH PARK BLVD

INTERSECTS

5202 Speights Thelma 741-4774  
5203 Mushinski Fruman R  
741-4359  
5206\*Jones Mike  
5207 Lettine Richd S  
747-3094  
5210 Vacant  
5211 Oliver Gloria  
5215 Robert Elizabeth Mrs  
5216 Loveless Geo P  
741-1291  
5219 Eddleman Roy A  
747-4221  
5222 Lee Nina M Mrs  
5223 Hurley Walter J  
747-3705  
5226 Stephens Ada Mrs  
741-4401  
5227 Matthews Wilbur L  
747-3677  
5230 Doubbit Herman C  
741-3416  
5231 Reed Willie E  
741-6197  
5234 Johnson Robt L  
741-6825  
5235 Tyler Louis E  
741-1488  
5238 Thomas Sheryl Mrs  
747-2323  
5239 Anie Juan  
747-5724

## BEEKMAN RD INTERSECTS

378

## BALL ST—FROM N NAGLE

EAST TO N MILBY 1

SOUTH OF BUFFALO

BAYOU

ZIP CODE 77003

379

## N HUTCHESON

INTERSECTS

VELASCO INTERSECTS

N EVERTON INTERSECTS

3707 Paramo Raul 229-8375

## BALLANTINE ST—FROM A

DEAD END SOUTH 1

WEST OF RANDOLPH

ZIP CODE 77034

7935 Bailey D D  
991-5878  
7936\*Chopra Ruben Jr  
633-3431  
7937 Barnes Lurline Mrs  
633-4037  
7938\*Hunt C A  
633-4037  
7939 Meredith William O  
633-8528  
7940\*Henderson Taft  
631-3190  
7941 Maxwell John  
631-2475  
7942\*Hunt C A  
633-4037  
7943 Terry Robt C  
633-6678  
7944 Paley Richd  
633-6128  
7945 No Return  
7946 Pauley Marshall L  
631-2475  
7947 Maxwell John  
631-2475  
7948\*Henderson Taft  
631-3190  
7949 Norton Carrie Mrs  
633-4037  
7950\*Hunt C A  
633-4037  
7951 Meredith William O  
633-8528  
7952\*Henderson Taft  
631-3190  
7953 Norton Carrie Mrs  
633-4037  
7954\*Hunt C A  
633-4037  
7955 Meredith William O  
633-8528  
7956\*Henderson Taft  
631-3190  
7957 Norton Carrie Mrs  
633-4037  
7958\*Hunt C A  
633-4037  
7959 Meredith William O  
633-8528  
7960\*Henderson Taft  
631-3190  
7961 Norton Carrie Mrs  
633-4037  
7962\*Hunt C A  
633-4037  
7963 Meredith William O  
633-8528  
7964\*Henderson Taft  
631-3190  
7965 Norton Carrie Mrs  
633-4037  
7966\*Hunt C A  
633-4037  
7967 Meredith William O  
633-8528  
7968\*Henderson Taft  
631-3190  
7969 Norton Carrie Mrs  
633-4037  
7970\*Hunt C A  
633-4037  
7971 Meredith William O  
633-8528  
7972\*Henderson Taft  
631-3190  
7973 Norton Carrie Mrs  
633-4037  
7974\*Hunt C A  
633-4037  
7975 Meredith William O  
633-8528  
7976\*Henderson Taft  
631-3190  
7977 Norton Carrie Mrs  
633-4037  
7978\*Hunt C A  
633-4037  
7979 Meredith William O  
633-8528  
7980\*Henderson Taft  
631-3190  
7981 Norton Carrie Mrs  
633-4037  
7982\*Hunt C A  
633-4037  
7983 Meredith William O  
633-8528  
7984\*Henderson Taft  
631-3190  
7985 Norton Carrie Mrs  
633-4037  
7986\*Hunt C A  
633-4037  
7987 Meredith William O  
633-8528  
7988\*Henderson Taft  
631-3190  
7989 Norton Carrie Mrs  
633-4037  
7990\*Hunt C A  
633-4037  
7991 Meredith William O  
633-8528  
7992\*Henderson Taft  
631-3190  
7993 Norton Carrie Mrs  
633-4037  
7994\*Hunt C A  
633-4037  
7995 Meredith William O  
633-8528  
7996\*Henderson Taft  
631-3190  
7997 Norton Carrie Mrs  
633-4037  
7998\*Hunt C A  
633-4037  
7999 Meredith William O  
633-8528  
8000\*Henderson Taft  
631-3190  
8001 Norton Carrie Mrs  
633-4037  
8002\*Hunt C A  
633-4037  
8003 Meredith William O  
633-8528  
8004\*Henderson Taft  
631-3190  
8005 Norton Carrie Mrs  
633-4037  
8006\*Hunt C A  
633-4037  
8007 Meredith William O  
633-8528  
8008\*Henderson Taft  
631-3190  
8009 Norton Carrie Mrs  
633-4037  
8010\*Hunt C A  
633-4037  
8011 Meredith William O  
633-8528  
8012\*Henderson Taft  
631-3190  
8013 Norton Carrie Mrs  
633-4037  
8014\*Hunt C A  
633-4037  
8015 Meredith William O  
633-8528  
8016\*Henderson Taft  
631-3190  
8017 Norton Carrie Mrs  
633-4037  
8018\*Hunt C A  
633-4037  
8019 Meredith William O  
633-8528  
8020\*Henderson Taft  
631-3190  
8021 Norton Carrie Mrs  
633-4037  
8022\*Hunt C A  
633-4037  
8023 Meredith William O  
633-8528  
8024\*Henderson Taft  
631-3190  
8025 Norton Carrie Mrs  
633-4037  
8026\*Hunt C A  
633-4037  
8027 Meredith William O  
633-8528  
8028\*Henderson Taft  
631-3190  
8029 Norton Carrie Mrs  
633-4037  
8030\*Hunt C A  
633-4037  
8031 Meredith William O  
633-8528  
8032\*Henderson Taft  
631-3190  
8033 Norton Carrie Mrs  
633-4037  
8034\*Hunt C A  
633-4037  
8035 Meredith William O  
633-8528  
8036\*Henderson Taft  
631-3190  
8037 Norton Carrie Mrs  
633-4037  
8038\*Hunt C A  
633-4037  
8039 Meredith William O  
633-8528  
8040\*Henderson Taft  
631-3190  
8041 Norton Carrie Mrs  
633-4037  
8042\*Hunt C A  
633-4037  
8043 Meredith William O  
633-8528  
8044\*Henderson Taft  
631-3190  
8045 Norton Carrie Mrs  
633-4037  
8046\*Hunt C A  
633-4037  
8047 Meredith William O  
633-8528  
8048\*Henderson Taft  
631-3190  
8049 Norton Carrie Mrs  
633-4037  
8050\*Hunt C A  
633-4037  
8051 Meredith William O  
633-8528  
8052\*Henderson Taft  
631-3190  
8053 Norton Carrie Mrs  
633-4037  
8054\*Hunt C A  
633-4037  
8055 Meredith William O  
633-8528  
8056\*Henderson Taft  
631-3190  
8057 Norton Carrie Mrs  
633-4037  
8058\*Hunt C A  
633-4037  
8059 Meredith William O  
633-8528  
8060\*Henderson Taft  
631-3190  
8061 Norton Carrie Mrs  
633-4037  
8062\*Hunt C A  
633-4037  
8063 Meredith William O  
633-8528  
8064\*Henderson Taft  
631-3190  
8065 Norton Carrie Mrs  
633-4037  
8066\*Hunt C A  
633-4037  
8067 Meredith William O  
633-8528  
8068\*Henderson Taft  
631-3190  
8069 Norton Carrie Mrs  
633-4037  
8070\*Hunt C A  
633-4037  
8071 Meredith William O  
633-8528  
8072\*Henderson Taft  
631-3190  
8073 Norton Carrie Mrs  
633-4037  
8074\*Hunt C A  
633-4037  
8075 Meredith William O  
633-8528  
8076\*Henderson Taft  
631-3190  
8077 Norton Carrie Mrs  
633-4037  
8078\*Hunt C A  
633-4037  
8079 Meredith William O  
633-8528  
8080\*Henderson Taft  
631-3190  
8081 Norton Carrie Mrs  
633-4037  
8082\*Hunt C A  
633-4037  
8083 Meredith William O  
633-8528  
8084\*Henderson Taft  
631-3190  
8085 Norton Carrie Mrs  
633-4037  
8086\*Hunt C A  
633-4037  
8087 Meredith William O  
633-8528  
8088\*Henderson Taft  
631-3190  
8089 Norton Carrie Mrs  
633-4037  
8090\*Hunt C A  
633-4037  
8091 Meredith William O  
633-8528  
8092\*Henderson Taft  
631-3190  
8093 Norton Carrie Mrs  
633-4037  
8094\*Hunt C A  
633-4037  
8095 Meredith William O  
633-8528  
8096\*Henderson Taft  
631-3190  
8097 Norton Carrie Mrs  
633-4037  
8098\*Hunt C A  
633-4037  
8099 Meredith William O  
633-8528  
8100\*Henderson Taft  
631-3190  
8101 Norton Carrie Mrs  
633-4037  
8102\*Hunt C A  
633-4037  
8103 Meredith William O  
633-8528  
8104\*Henderson Taft  
631-3190  
8105 Norton Carrie Mrs  
633-4037  
8106\*Hunt C A  
633-4037  
8107 Meredith William O  
633-8528  
8108\*Henderson Taft  
631-3190  
8109 Norton Carrie Mrs  
633-4037  
8110\*Hunt C A  
633-4037  
8111 Meredith William O  
633-8528  
8112\*Henderson Taft  
631-3190  
8113 Norton Carrie Mrs  
633-4037  
8114\*Hunt C A  
633-4037  
8115 Meredith William O  
633-8528  
8116\*Henderson Taft  
631-3190  
8117 Norton Carrie Mrs  
633-4037  
8118\*Hunt C A  
633-4037  
8119 Meredith William O  
633-8528  
8120\*Henderson Taft  
631-3190  
8121 Norton Carrie Mrs  
633-4037  
8122\*Hunt C A  
633-4037  
8123 Meredith William O  
633-8528  
8124\*Henderson Taft  
631-3190  
8125 Norton Carrie Mrs  
633-4037  
8126\*Hunt C A  
633-4037  
8127 Meredith William O  
633-8528  
8128\*Henderson Taft  
631-3190  
8129 Norton Carrie Mrs  
633-4037  
8130\*Hunt C A  
633-4037  
8131 Meredith William O  
633-8528  
8132\*Henderson Taft  
631-3190  
8133 Norton Carrie Mrs  
633-4037  
8134\*Hunt C A  
633-4037  
8135 Meredith William O  
633-8528  
8136\*Henderson Taft  
631-3190  
8137 Norton Carrie Mrs  
633-4037  
8138\*Hunt C A  
633-4037  
8139 Meredith William O  
633-8528  
8140\*Henderson Taft  
631-3190  
8141 Norton Carrie Mrs  
633-4037  
8142\*Hunt C A  
633-4037  
8143 Meredith William O  
633-8528  
8144\*Henderson Taft  
631-3190  
8145 Norton Carrie Mrs  
633-4037  
8146\*Hunt C A  
633-4037  
8147 Meredith William O  
633-8528  
8148\*Henderson Taft  
631-3190  
8149 Norton Carrie Mrs  
633-4037  
8150\*Hunt C A  
633-4037  
8151 Meredith William O  
633-8528  
8152\*Henderson Taft  
631-3190  
8153 Norton Carrie Mrs  
633-4037  
8154\*Hunt C A  
633-4037  
8155 Meredith William O  
633-8528  
8156\*Henderson Taft  
631-3190  
8157 Norton Carrie Mrs  
633-4037  
8158\*Hunt C A  
633-4037  
8159 Meredith William O  
633-8528  
8160\*Henderson Taft  
631-3190  
8161 Norton Carrie Mrs  
633-4037  
8162\*Hunt C A  
633-4037  
8163 Meredith William O  
633-8528  
8164\*Henderson Taft  
631-3190  
8165 Norton Carrie Mrs  
633-4037  
8166\*Hunt C A  
633-4037  
8167 Meredith William O  
633-8528  
8168\*Henderson Taft  
631-3190  
8169 Norton Carrie Mrs  
633-4037  
8170\*Hunt C A  
633-4037  
8171 Meredith William O  
633-8528  
8172\*Henderson Taft  
631-3190  
8173 Norton Carrie Mrs  
633-4037  
8174\*Hunt C A  
633-4037  
8175 Meredith William O  
633-8528  
8176\*Henderson Taft  
631-3190  
8177 Norton Carrie Mrs  
633-4037  
8178\*Hunt C A  
633-4037  
8179 Meredith William O  
633-8528  
8180\*Henderson Taft  
631-3190  
8181 Norton Carrie Mrs  
633-4037  
8182\*Hunt C A  
633-4037  
8183 Meredith William O  
633-8528  
8184\*Henderson Taft  
631-3190  
8185 Norton Carrie Mrs  
633-4037  
8186\*Hunt C A  
633-4037  
8187 Meredith William O  
633-8528  
8188\*Henderson Taft  
631-3190  
8189 Norton Carrie Mrs  
633-4037  
8190\*Hunt C A  
633-4037  
8191 Meredith William O  
633-8528  
8192\*Henderson Taft  
631-3190  
8193 Norton Carrie Mrs  
633-4037  
8194\*Hunt C A  
633-4037  
8195 Meredith William O  
633-8528  
8196\*Henderson Taft  
631-3190  
8197 Norton Carrie Mrs  
633-4037  
8198\*Hunt C A  
633-4037  
8199 Meredith William O  
633-8528  
8200\*Henderson Taft  
631-3190  
8201 Norton Carrie Mrs  
633-4037  
8202\*Hunt C A  
633-4037  
8203 Meredith William O  
633-8528  
8204\*Henderson Taft  
631-3190  
8205 Norton Carrie Mrs  
633-4037  
8206\*Hunt C A  
633-4037  
8207 Meredith William O  
633-8528  
8208\*Henderson Taft  
631-3190  
8209 Norton Carrie Mrs  
633-4037  
8210\*Hunt C A  
633-4037  
8211 Meredith William O  
633-8528  
8212\*Henderson Taft  
631-3190  
8213 Norton Carrie Mrs  
633-4037  
8214\*Hunt C A  
633-4037  
8215 Meredith William O  
633-8528  
8216\*Henderson Taft  
631-3190  
8217 Norton Carrie Mrs  
633-4037  
8218\*Hunt C A  
633-4037  
8219 Meredith William O  
633-8528  
8220\*Henderson Taft  
631-3190  
8221 Norton Carrie Mrs  
633-4037  
8222\*Hunt C A  
633-4037  
8223 Meredith William O  
633-8528  
8224\*Henderson Taft  
631-3190  
8225 Norton Carrie Mrs  
633-4037  
8226\*Hunt C A  
633-4037  
8227 Meredith William O  
633-8528  
8228\*Henderson Taft  
631-3190  
8229 Norton Carrie Mrs  
633-4037  
8230\*Hunt C A  
633-4037  
8231 Meredith William O  
633-8528  
8232\*Henderson Taft  
631-3190  
8233 Norton Carrie Mrs  
633-4037  
8234\*Hunt C A  
633-4037  
8235 Meredith William O  
633-8528  
8236\*Henderson Taft  
631-3190  
8237 Norton Carrie Mrs  
633-4037  
8238\*Hunt C A  
633-4037  
8239 Meredith William O  
633-8528  
8240\*Henderson Taft  
631-3190  
8241 Norton Carrie Mrs  
633-4037  
8242\*Hunt C A  
633-4037  
8243 Meredith William O  
633-8528  
8244\*Henderson Taft  
631-3190  
8245 Norton Carrie Mrs  
633-4037  
8246\*Hunt C A  
633-4037  
8247 Meredith William O  
633-8528  
8248\*Henderson Taft  
631-3190  
8249 Norton Carrie Mrs  
633-4037  
8250\*Hunt C A  
633-4037  
8251 Meredith William O  
633-8528  
8252\*Henderson Taft  
631-3190  
8253 Norton Carrie Mrs  
633-4037  
8254\*Hunt C A  
633-4037  
8255 Meredith William O  
633-8528  
8256\*Henderson Taft  
631-3190  
8257 Norton Carrie Mrs  
633-4037  
8258\*Hunt C A  
633-4037  
8259 Meredith William O  
633-8528  
8260\*Henderson Taft  
631-3190  
8261 Norton Carrie Mrs  
633-4037  
8262\*Hunt C A  
633-4037  
8263 Meredith William O  
633-8528  
8264\*Henderson Taft  
631-3190  
8265 Norton Carrie Mrs  
633-4037  
8266\*Hunt C A  
633-4037  
8267 Meredith William O  
633-8528  
8268\*Henderson Taft  
631-3190  
8269 Norton Carrie Mrs  
633-4037  
8270\*Hunt C A  
633-4037  
8271 Meredith William O  
633-8528  
8272\*Henderson Taft  
631-3190  
8273 Norton Carrie Mrs  
633-4037  
8274\*Hunt C A  
633-4037  
8275 Meredith William O  
633-8528  
8276\*Henderson Taft  
631-3190  
8277 Norton Carrie Mrs  
633-4037  
8278\*Hunt C A  
633-4037  
8279 Meredith William O  
633-8528  
8280\*Henderson Taft  
631-3190  
8281 Norton Carrie Mrs  
633-4037  
8282\*Hunt C A  
633-4037  
8283 Meredith William O  
633-8528  
8284\*Henderson Taft  
631-3190  
8285 Norton Carrie Mrs  
633-4037  
8286\*Hunt C A  
633-4037  
8287 Meredith William O  
633-8528  
8288\*Henderson Taft  
631-3190  
8289 Norton Carrie Mrs  
633-4037  
8290\*Hunt C A  
633-4037  
8291 Meredith William O  
633-8528  
8292\*Henderson Taft  
631-3190  
8293 Norton Carrie Mrs  
633-4037  
8294\*Hunt C A  
633-4037  
8295 Meredith William O  
633-8528  
8296\*Henderson Taft  
631-3190  
8297 Norton Carrie Mrs  
633-4037  
8298\*Hunt C A  
633-4037  
8299 Meredith William O  
633-8528  
8300\*Henderson Taft  
631-3190  
8301 Norton Carrie Mrs  
633-4037  
8302\*Hunt C A  
633-4037  
8303 Meredith William O  
633-8528  
8304\*Henderson Taft  
631-3190  
8305 Norton Carrie Mrs  
633-4037  
8306\*Hunt C A  
633-4037  
8307 Meredith William O  
633-8528  
8308\*Henderson Taft  
631-3190  
8309 Norton Carrie Mrs  
633-4037  
8310\*Hunt C A  
633-4037  
8311 Meredith William O  
633-8528  
8312\*Henderson Taft  
631-3190  
8313 Norton Carrie Mrs  
633-4037  
8314\*Hunt C A  
633-4037  
8315 Meredith William O  
633-8528  
8316\*Henderson Taft  
631-3190  
8317 Norton Carrie Mrs  
633-4037  
8318\*Hunt C A  
633-4037  
8319 Meredith William O  
633-8528  
8320\*Henderson Taft  
631-3190  
8321 Norton Carrie Mrs  
633-4037  
8322\*Hunt C A  
633-4037  
8323 Meredith William O  
633-8528  
8324\*Henderson Taft  
631-3190  
8325 Norton Carrie Mrs  
633-4037  
8326\*Hunt C A  
633-4037  
8327 Meredith William O  
633-8528  
8328\*Henderson Taft  
631-3190  
8329 Norton Carrie Mrs  
633-4037  
8330\*Hunt C A  
633-4037  
8331 Meredith William O  
633-8528  
8332\*Henderson Taft  
631-3190  
8333 Norton Carrie Mrs  
633-4037  
8334\*Hunt C A  
633-4037  
8335 Meredith William O  
633-8528  
8336\*Henderson Taft  
631-3190  
8337 Norton Carrie Mrs  
633-4037  
8338\*Hunt C A  
633-4037  
8339 Meredith William O  
633-8528  
8340\*Henderson Taft  
631-3190  
8341 Norton Carrie Mrs  
633-4037  
8342\*Hunt C A  
633-4037  
8343 Meredith William O  
633-8528  
8344\*Henderson Taft  
631-3190  
8345 Norton Carrie Mrs  
633-4037  
8346\*Hunt C A  
633-4037  
8347 Meredith William O  
633-8528  
8348\*Henderson Taft  
631-3190  
8349 Norton Carrie Mrs  
633-4037  
8350\*Hunt C A  
633-4037  
8351 Meredith William O  
633-8528  
8352\*Henderson Taft  
631-3190  
8353 Norton Carrie Mrs  
633-4037  
8354\*Hunt C A  
633-4037  
8355 Meredith William O  
633-8528  
8356\*Henderson Taft  
631-3190  
8357 Norton Carrie Mrs  
633-4037  
8358\*Hunt C A  
633-4037  
8359 Meredith William O  
633-8528  
8360\*Henderson Taft  
631-3190  
8361 Norton Carrie Mrs  
633-4037  
8362\*Hunt C A  
633-4037  
8363 Meredith William O  
633-8528  
8364\*Henderson Taft  
631-3190  
8365 Norton Carrie Mrs  
633-4037  
8366\*Hunt C A  
633-4037  
8367 Meredith William O  
633-8528  
8368\*Henderson Taft  
631-3190  
8369 Norton Carrie Mrs  
633-4037  
8370\*Hunt C A  
633-4037  
8371 Meredith William O



# CAPITOL AVE 1980

232

**CAPITOL AV-Contd**  
1506 Vacant  
1519 Port Commission Building  
225-0671  
Port Of Houston  
Authority 225-0671  
1520 United Biologics (Products  
Div) 225-9177

**ZIP CODE 77003** 374  
**CRAWFORD INTERSECTS**  
1610 Alhight Auto Park  
JACKSON INTERSECTS  
1702 Hawk's Ken Texaco  
237-8688  
1711 Vacant  
**CHENEVERT INTERSECTS**  
**HAMILTON INTERSECTS**  
1501 Glck Distributors Inc  
fabric whol 227-1635  
**CHARTRES INTERSECTS**  
2018 Vacant  
**ST EMANUEL INTERSECTS**

**BASTROP ST INTERSECTS** 381  
**DOWLING ST INTERSECTS**  
2400 Best Delivery Systems  
228-1011  
2401 Sakowitz Bros (Whse)  
2416 Capitol Motorcraft auto  
repair 225-0625  
2417 Sakowitz Bros (Garage)  
ST CHARLES ST  
INTERSECTS  
2507 G & W Service Co Inc air  
conding equip 227-3404  
2517 Echola Bros radiator wks  
222-1363  
**LIVE OAK ST INTERSECTS**  
2611 Downtown Mayflower  
(Serv Garages)  
**NAGLE ST INTERSECTS**  
2701 Snappy Snack Vending Co  
(Offices)  
Snappy Snack Vending Co  
224-5481  
2702 Leggett Ralph Cotton Co  
222-2471  
2703 Houston Fabric 225-9026  
2719 Sercomb Sadies @  
223-9483  
**DELANO ST INTERSECTS**  
2801 Motor Lease Corp  
223-0178  
2810 Easer Manufacturing Co  
mfrs caskets 224-8526  
2812 Houston Packing Co  
224-7556

**PAIGE INTERSECTS** 382  
(NOT OPEN TO SHANGHAI)  
**ROBERTS INTERSECTS**  
3300 Glazer's Wholesale Drug  
Co liquor whol 228-8761  
Cactus Beverage Inc  
liquor whol 228-8761  
3301 Glazer's Wholesale Drug  
(Display Whse)  
**SAMPERSON INTERSECTS**  
3405 Medina Bennis 225-3374  
3407 Du La Garza Mary E Mrs  
@ 225-3770  
3409 Aguiluz Cesar A 229-8075  
**YORK ST INTERSECTS**  
(NOT OPEN TO MILBY)

**ZIP CODE 77023** 504  
**ST AUGUSTINE ENDS**  
**ST JOSEPH INTERSECTS**  
**OAKHURST INTERSECTS**  
4208 H & S Machine Shop  
auto repr 225-8777  
4210 Stupakovs Maria E Mrs  
4212 Anderson Henrietta @  
224-0524  
**SIDNEY INTERSECTS**  
**EASTWOOD INTERSECTS**  
**MAPLEWOOD INTERSECTS**  
**ZIP CODE 77011**  
4700 Vacant  
4702 Reeve Robt C Jr @  
923-6870  
4708 Salinas Angel @ 926-5056  
4711 Under Constn (4711-4714)  
4715 Carnates Hector  
4719 Under Constn  
4720 No Return  
**STILES INTERSECTS**

**DELMAR AV INTERSECTS** 518  
5401 Caldenon Eddie  
5402 Oates J D @  
5403 Ward Crystal Mrs @  
926-3362  
5404 Thibodeau Theo Mrs @  
5405 Borrello Wm C @  
923-1132  
5406 Vaughn Annie C Mrs @  
923-1846  
5407 Salinas Manuel G @  
5408 Lozano Geo @ 921-7601  
**ALITIC ST INTERSECTS**  
  
**S 66TH ST INTERSECTS** 516  
6600 Heasley Art Fastners &  
Tool Co 923-6693  
6601+Mondia Maria Mrs  
6604 Paz Lounge 926-0319

6605 Castillo Raul  
6607 Andrews John L 645-4590  
6608 Butler Lela H Mrs @  
926-2563  
6609 Vacant  
6609 1/2 Vacant  
6610 Skateland 926-0254  
6611 Richardson Richd D @  
926-9842  
6618 Graff Vending 928-3101  
6626 Baier Chiropractors  
926-6626  
S 67TH ST INTERSECTS  
6701 Vacant  
6702 Logan E Gordon dentist  
921-1323  
6703 Kress Parking Lot  
6704 Apartments  
1 Charles Armando  
923-5776  
2 Harrison Gary W  
926-1552  
3 Hogan Irma M 926-8611  
4 Ramirez Wills 926-4525  
6705 Chaudier Virginia @  
926-1484  
6706a Kendrick Helen A Mrs  
6706b M & O Beauty Shop  
926-0458  
6706c Carlos Barber Shop  
921-2434  
6706 1/2a Martinez Encarnacion  
Upper Perez Raul  
6706 1/2b Watson Jack 923-7059  
6708a Tamez Jesus 921-1088  
6708b+Vasquez Sanchez  
6710 Los Nortenos Restaurant  
926-9139  
6710 1/2a Bauman Victoria  
6716 Industrial State Bank  
(Board Rm)  
6730 Industrial State Bank The  
924-4500  
S WAYSIDE DR  
INTERSECTS  
6816 Investors Savings  
Association 923-4661  
6826 Sears Roebuck & Co  
parking lot  
S 69TH ST INTERSECTS  
6901 Su Casa restr 926-0005  
6903 Vacant  
6904 Lucas Anna M 926-6527  
6905 Buckner's Chiropractic  
Clinic 923-6847  
6906 Apartments  
1 Thompson Chas  
2 Killen Wm 921-4608  
4 Rodriguez Domingo  
6914 Hebert Jay J @ 926-7536  
6915 Superior Supply Co Inc  
oil well sup 923-8671  
6918a Hernandez Luis  
6922 Mc Mullin Rufus  
6926 No Return  
6930 Stevens Harry 923-2909  
6932 Mitchell Clifford 926-9240  
6933 Villarreal Jose 923-2175  
6939 Pine Trailer Park  
1 Hopkins Louis 921-3411  
2 Hirona Charles  
3 Newberry Henry E @  
926-2555  
4+Carver T M  
5 Mc Gee L C 921-7273  
7 Carver Troy M 928-6030  
8 Reyes Joe L 926-8441  
9 Inhof Eric  
12 Vacant

6942a Walker John  
6942b Lopez Leslie  
6944 Addington W R 928-6705  
6947 Capitol Drive Inn beer  
928-9347  
Dixon T C  
S 70TH ST INTERSECTS  
7000 G Wortham Park Golf  
921-3227  
7002+Salinas Lucy Mrs  
7002+Greake John  
7004 Apartments  
1 Russell Johnny 923-8467  
2 Hirona Hershall C  
3 Kenny Lawrence  
926-5863  
4+Mullenix W E  
5 Wright E P  
6 Hamlett Ruby 923-1676  
7+Luttrell J A  
8 Mc Farland Bill 926-6473  
9+Tobias R J  
10+Hirona B E  
7008a Rayburn Dora  
7008b Avalos Valente @  
7008c Ybarra Eudobio  
7012 Reyes Reynaldo R  
928-6386  
7012a Santos Reyes @  
7012b Banda Roberto @  
7014 Aguirre Jimmie @  
7015 Ranch House Apartments  
926-2268  
1+Coello Raul  
2+Gomez V R  
3 Garcia Vicente  
4+Marcelino Barrojo  
5+Devalle Juan  
6 Rodriguez Felipe  
7 Briseno Servando  
7a+Salazar Jesus  
8 Ramirez Omar  
9 Ramirez Magdalena  
14a+Valdez Luis

15 Vacant  
17 Rodriguez Marcelino  
18 Quilantan Cabrera  
19+Lengleria E R  
20 Valdez Pablo  
7015 1/2 Vacant  
7016a Orozco Perfecto  
7016b Rodriguez Jose  
7016c Garcia Benj  
7019 Ranch House 926-2268  
Torres Armando 926-2268  
1 Aguilar Yolanda  
2 Casas Victor 923-7318  
3 Olvera Manuel  
4+Torres Henry  
5+Amado Jesse  
6 Gutierrez Isidro  
7+Villarreal Sue  
8+Torres Felicidad  
9+Hones Luke  
7020+Gutman Felix  
7022+Garcia Noel  
7024 Kress (Storage)  
7024 1/2 Eldridge Lucian  
921-1186  
7024b Longoria Earmesta S  
7024c Garcia Rodrigo  
7025 Longoria Tina  
7028 Garcia Amanda  
7046 Blue Army Plants Of Our  
Lady clo  
Flea Market  
S 71ST ST INTERSECTS  
7101 Auto Transmission Service  
7028 Longoria Tina  
7103 Auto Transmission Service  
(Ofc)  
7104 Vacant  
7111 Southwestern Bell  
Telephone Co br  
926-6673  
7112 Clayton Fastener Inc  
926-6187  
7123 Myers Transportation  
Company Inc 921-0221  
Container Carrier Inc can  
mfrs 921-1924  
7130 Specialized Auto Parts Inc  
926-3707  
7148 Myers Transportation  
(SHOP)  
**FOREST HILL BLVD**  
**INTERSECTS**  
7210 Campo Sheet Metal metal  
fabricator 921-0731  
**DE KOVEN ST**  
**INTERSECTS**  
7212 Spence Ella Mrs @  
921-4946  
7214 Wason Genevieve E Mrs  
926-7510  
7216 Freitag Gus H Jr @  
926-9803  
**MIKADO ST INTERSECTS**  
7300 Ramirez Miguel J @  
926-7039  
7301 Apartments  
1 Oliver Aurora 923-5601  
2+Ramirez Manuel  
3+Garcia Sam  
4 Espinoza Pauline  
926-3597  
5 Willingham Lula M Mrs  
923-1756  
6 Martinez Maria 921-7791  
7 Salazar Alfred 926-6236  
8 Leal Jose  
7302 No Return  
7303 Lasnaki Alex A @  
923-7478  
7304 Swiss Richd 921-0745  
Rear+Tegtmeyer Harvey  
7305 Saldana Aurora Mrs @  
921-2886  
7306 Lund Hollis L @ 923-5020  
7307 Stell Wm E @ 921-0500  
**7308 ST INTERSECTS**  
7308 Ankenberg Helen Mrs @  
926-9515  
7310 Garcia A L @  
7311 Fishback Herbert Y  
921-5769  
1 Salinas Ruben 923-2435  
2 Hill Lee Mrs 926-4261  
7314 Sue Carner Mrs  
921-1823  
7315 Medina Gerardo @  
921-5975  
7317+Huerto Juan  
1 Salazar Miguel 926-5393  
2 Gutierrez Jose R  
921-1454  
3+Roland Jose  
4+Salazar Antonio  
7320 Apartments  
1 Golden Clyde 921-7041  
2 Pamick Walter R  
921-2836  
3 Huerto Jesus  
4+Cordova Paul  
Rear+Nunes Max  
7322+Tobias Juan  
S 74TH ST INTERSECTS  
7401 Garza Noe 923-6788  
7403 Villanueva Benj A @  
923-8497  
7404 Haywood Tekila Mrs  
923-7183  
1 Garcia Carlos  
2 Lopez Santo  
3+Tranzler Mary  
7406 Molina Omar @ 926-4664  
7407 Leirman Selma L Mrs @  
921-0931

7407 1/2a Leirman Arthur  
7408 Alanis Domingo A @  
926-1961  
7409 Camrona Tony @  
926-5583  
7410 Needham Lela Mrs @  
928-2143  
7411 Inhof Minnie M Mrs @  
926-7922  
7412 Hebert Orey W  
7413 Horn Leona Mrs @  
921-2754  
7414 Rendon Lauro 926-2002  
7415 Varela Josephine Mrs  
926-7251  
7417 Trevino Maria G @  
7418+Gonzales Frances  
7419 Cook Geo G @ 923-4330  
7420 Jimenez Juan  
514  
**ZIP CODE 77012**  
**S 75TH INTERSECTS**  
7514 Vasconcelos Jose  
Preschool Program  
7514 1/2 Vacant  
7522 Ooley Dixie Mrs  
7523+Diaz INTERSECTS  
7705 Vacant  
7712+Rodriguez Raymond E @  
921-0204  
7712 1/2a Mendoza Roberto  
7717 Contreras Silvino Mrs  
7717 1/2a Tamez Angel  
7718 Reyes Ricardo  
7719 Dela O Juan A  
7720 Alaniz Otto C @ 928-4045  
7722 Vacant  
Rear Cerna Hector @ 928-6677  
7725 Peterson Maude S Mrs @  
926-1603  
7726 Cacho Gilberto @  
923-1256  
7728 Cook H E @ 926-7084  
7733 Tackitt Irene Mrs @  
928-5566  
7734 Picazo Francisco C @  
923-6726  
7737 Dominguez Oscar 926-3342  
7737 1/2a Madina Juan E 926-8082  
7743 Villarreal Ruben M  
7744+Gonzales Roberto  
7745 Rodriguez Tiburcio @  
928-3020  
**S 78TH INTERSECTS**  
168+Romero Felix F Jr  
928-6027  
7801 Rucher Louis C @  
923-4267  
7802 Guzman Santos @  
923-7589  
7806 Chavez Pablo R @  
921-2483  
7807 Devia Jose G 921-4954  
7807 1/2a Devia Jose G 921-4954  
7809+Ledi Jose @ 928-7131  
7810 Garza Federico @  
921-0022  
7814 Gonzales Pedro @  
926-5082  
7814 1/2a Vacant  
7817 Montemayor Gustavo @  
7819 Martinez Maria 923-9010  
7822 Vacant  
7823 Espinoza Guillermo  
921-3329  
7824 Barrera Javier  
7826 Martin Mary E Mrs @  
921-2384  
7827 Garza Alvaro  
7829 Salazar Al 921-8174  
7831 Hernandez Leobardo @  
923-5345  
7831 1/2a Hernandez Jorge Luis  
926-3145  
7832 Perez Javier A @  
926-1239  
7832+Rosa Jose  
7833 Pena Federico @ 921-5964  
7834+Barrera Manuel 926-5072  
7834 1/2a Garcia Amanda  
7840 Duran Dapl @ 926-9994  
7840 1/2a Barrera Guadalupe  
S 79TH INTERSECTS  
7902 Balderas Blas B @  
923-5878  
7904 Staner Orene @ 923-4449  
7905+Jaime Rosebore  
7907 Martinez Jose 926-7868  
7910+Cervantes Gregorio @  
923-5682  
7912 Garcia Victor M 926-9438  
7914 Sogone Gertrude J Mrs @  
7917 Tatum Alice D Mrs @  
926-2834  
7919+Will Esie 923-8782  
7921+Gutierrez Ernesto  
7924 Pena Mariano 926-1581  
7925 Perna Richd L @  
926-1029  
7926 Escanilla Angel 928-8147  
7928 Henderson R T @  
926-5925  
7929 Morales Henry @  
921-5814  
7931 De La Garza Emilio @  
921-7827  
7932+Gonzales Estanislao @  
923-8538  
7933 Vacant  
7935 Vacant  
7936+Guerrero Leonardo @  
928-7012

7936+Guerrero Leonardo @  
928-7012

7938 Sanchez Feliciano  
926-2749  
7940 Apartments  
7 Jimenez Jose 921-7613  
8 Oniveros Pedro  
9+Mendoza Eudolia  
7943 Garza Juan M @  
928-7922  
7944 Martinez Benito @  
928-5191  
7947 Martinez Policardo  
923-2942  
S 80TH INTERSECTS  
8003 Salinas Jesus @ 921-7903  
8007 Trevino Bernardo R @  
923-5373  
8009+Colixto Jesus  
8011+Javier Oludrado  
8013+Reyes Ricardo  
8013 1/2a+Mata John  
8017+Villegas Teresa Mrs  
8023 Bruner Willard L @  
921-1124

**ZIP CODE 77023** 518  
**EDGEWOOD INTERSECTS**  
5400 Melcher Lola M Mrs @  
926-6695  
5402 Armbruster C E 926-3452

**CAPITOL AV S -FROM**  
**DUMBLE EAST TO ALTIC**  
**1 SOUTH OF CAPITOL AV**  
**ZIP CODE 77023**  
**EDGEWOOD INTERSECTS**  
5400 Melcher Lola M Mrs @  
926-6695  
5402 Armbruster C E 926-3452

**CAPLIN ST -FROM 6300**  
**FULTON EAST BEY**  
**LOCKWOOD**  
**ZIP CODE 77022**  
113 Maryn Raymond 695-2310  
118 Lampe Freda L Mrs @  
695-4382  
117 Findeisen Rogers O @  
692-3271  
118 Cavazos Ofelia Mrs  
692-3557  
119 Worthington John @  
695-0130  
205 Riggins Ida M Mrs @  
206 Morin Cipriano 691-6905  
208 Biondillo Mathilde I Mrs  
694-7609  
210 Wiley Louie 694-7257  
211 Lewis Jack  
213 Sanchez Raymond G @  
697-8019  
213 1/2a Silva Leonard 696-4467  
214 Porcarello George @  
694-4435  
215+Villarreal Michl  
215a Vacant  
216+Johnston Leu  
216 Vacant  
220+Young Donald 693-2721  
221+Reid Lester  
222+Schimming Donna Mrs  
695-6572  
223 Shimmings Donald  
694-0976

**PAINE BEGINS**  
301 Brady Ida B Mrs @  
695-8903  
302 Warner Calvin 695-5096  
304 Vacant  
305 Halley Ruby L Mrs @  
694-3351  
306 Hambrick Geo E @  
695-4248  
Rtd Scalise Victor  
316 Reyes Cal  
317 Giamalva Oscar @  
695-4590  
318 Wagner Robt @ 692-7867  
319 Zwinzabel R Mrs @  
695-1239  
320+Madina Lee  
323 Griesel Theo F 695-1718  
325 Copeland Peggy Mrs  
697-7108  
403 Bulin Franklin @ 692-0742  
407 Lopez Lopenstein 694-8227  
409+Mc Cowen Geo @  
409 1/2a+Gutierrez Saml  
412 Griffin Cecil C @ 695-7364  
415 Kriegl Wm C plmb @  
694-3921  
416+Dorrell Steven R 695-8387  
418 Sheppard Ella M Mrs @  
695-2613  
419 Garcia Victor M 695-9438  
420 Quebe Wm F @ 694-9395  
422 Williams Clyde @ 695-2654  
423 Lentz Amil S @ 695-5240  
425 Ragusin Joseph R 694-1891  
426 Danna Vincent S @  
694-9824  
427 Assembly Of God (Sunday  
School Building)  
428 Perdue Colvin J @  
695-2188

**HELMERS INTERSECTS** 153  
501+Murad Hector  
504 Lindale Assembly Of God  
Church 695-4582  
505 Hrozek Frank J @  
692-1358  
511 Clack Dora @ 694-8236  
515 Parker Kenneth W  
696-3139

515+Callahan James 697-8498  
516 1/2a Harmon Leona F Mrs  
517 Mc Gahan R W 697-5033  
518 Rodriguez Fortunato Jr @  
692-4361  
519 Jeffrey Raymond R  
697-5791  
521 Vacant  
522 Vasquez Mario @ 697-5137  
524 Vacant  
**LAZARAS BEGINS**  
525 Ewell Thos J @ 692-4330  
528 Whitaker Winnie Mrs @  
695-1687  
528 Dodson Ona O Mrs @  
694-0537  
530 Vacant  
533 Stewart Edw C @ 697-3401  
600 Minns Forrest W @  
695-2811  
603 Smith Denise Mrs @  
695-8199  
607+Kitchens Alice Mrs  
694-3319  
607 Wood Louis P @ 692-2837  
608 King Lee R @ 694-4874  
610+Cabello Victor 694-8723  
**LLOYD BEGINS**  
702 Blackbear Elbert L @  
695-1756  
703+Pineda Jose 695-1508  
711 Patrick Arth. M @  
695-2377  
712 Gentempo Theresa Mrs @  
713 Stensbury Rooter Service  
sewer cin 697-5768  
Stensbury Willie D @  
697-5363  
714 Jenkins Hettie M Mrs @  
695-2243  
715 Valdez Adela S Mrs @  
694-3715  
**IRVINGTON BLVD**  
**INTERSECTS**  
800 Howard Herman R  
697-0009  
800a Adult Continuing  
Education (Adult  
Resource Cntr) 695-5895  
802 Chavana Antonio 695-8688  
803+Ayala Fabian Mrs 694-7149  
803 1/2a Vacant  
804 Leach Addie M Mrs @  
695-4301  
805 Courtney James E @  
695-0382  
806 Jilek Robert A @ 692-1225  
807 Doughty Wm J @ 695-6984  
808 Stoenaki Rosalie Mrs @  
694-8644  
810+Moore Kenneth A  
810 1/2a+Hall Elton W  
811 Moreno Joe S 692-1176  
**TRUMBULL INTERSECTS**  
902 Garcia Frank  
903 Gonzales Pete O @ 694-5143  
903 1/2a Vacant  
904 No Return  
905+Norris Walter D  
905 1/2a Hart J T 695-9454  
906 Ochoa Juvenito Jr  
697-3077  
907 No Return  
912 Andrade Joe @  
913 No Return  
915 Henley Glenn  
915 1/2a+Sharp Audrey Mrs  
916 Chavez Salvador S @  
691-5395  
916 1/2a Vacant  
917 Vacant  
918 Shatto H L Mrs @  
695-4508  
**WINCHELL BEGINS**  
1005 Vacant  
1004+Dove Edw R @ 697-6695  
1007 White Jerry L 695-9897  
1008 White Willie B @  
694-6307  
1012 No Return  
1013 Navarroste Pilo 692-0511  
1014 Lobus John J @ 694-3748  
1106 Bruce James D Jr  
695-7141  
1115 Bissett H G 692-0976  
**COCHRAN INTERSECTS**  
1201 Apartments  
1+Gonzales Jose  
2 No Return  
3 No Return  
4 Salazar Jose G  
1203 Apartments  
1 Vacant  
2+Wong Beliaio Mrs  
3 Smith Henry  
4 Torres Bobbie  
1207 Mahlmann Willie E @  
694-7014  
1208+Garcia Antonio 694-9449  
1208 1/2a+Gonzales Damino  
1210 Garcia Edelmiro @  
692-4546  
1211 Hargraves Charles P @  
694-1181  
1300 Vacant  
1301+Jones Lynn  
1302 Garcia Arion S @  
697-7334  
1302 1/2a+Bynum Eva G 691-3217  
1304 Hodgkins Eleanor C Mrs  
@ 695-1167  
1306 No Return  
1307 Reyna Richd

7407 1/2a Leirman Arthur  
7408 Alanis Domingo A @  
926-1961  
7409 Camrona Tony @  
926-5583  
7410 Needham Lela Mrs @  
928-2143  
7411 Inhof Minnie M Mrs @  
926-7922  
7412 Hebert Orey W  
7413 Horn Leona Mrs @  
921-2754  
7414 Rendon Lauro 926-2002  
7415 Varela Josephine Mrs  
926-7251  
7417 Trevino Maria G @  
7418+Gonzales Frances  
7419 Cook Geo G @ 923-4330  
7420 Jimenez Juan

**ZIP CODE 77012**  
**S 75TH INTERSECTS**  
7514 Vasconcelos Jose  
Preschool Program  
7514 1/2 Vacant  
7522 Ooley Dixie Mrs  
7523+Diaz INTERSECTS  
7705 Vacant  
7712+Rodriguez Raymond E @  
921-0204  
7712 1/2a Mendoza Roberto  
7717 Contreras Silvino Mrs  
7717 1/2a Tamez Angel  
7718 Reyes Ricardo  
7719 Dela O Juan A  
7720 Alaniz Otto C @ 928-4045  
7722 Vacant  
Rear Cerna Hector @ 928-6677  
7725 Peterson Maude S Mrs @  
926-1603  
7726 Cacho Gilberto @  
923-1256  
7728 Cook H E @ 926-7084  
7733 Tackitt Irene Mrs @  
928-5566  
7734 Picazo Francisco C @  
923-6726  
7737 Dominguez Oscar 926-3342  
7737 1/2a Madina Juan E 926-8082  
7743 Villarreal Ruben M  
7744+Gonzales Roberto  
7745 Rodriguez Tiburcio @  
928-3020  
**S 78TH INTERSECTS**  
168+Romero Felix F Jr  
928-6027  
7801 Rucher Louis C @  
923-4267  
7802 Guzman Santos @  
923-7589  
7806 Chavez Pablo R @  
921-2483  
7807 Devia Jose G 921-4954  
7807 1/2a Devia Jose G 921-4954  
7809+Ledi Jose @ 928-7131  
7810 Garza Federico @  
921-0022  
7814 Gonzales Pedro @  
926-5082  
7814 1/2a Vacant  
7817 Montemayor Gustavo @  
7819 Martinez Maria 923-9010  
7822 Vacant  
7823 Espinoza Guillermo  
921-3329  
7824 Barrera Javier  
7826 Martin Mary E Mrs @  
921-2384  
7827 Garza Alvaro  
7829 Salazar Al 921-8174  
7831 Hernandez Leobardo @  
923-5345  
7831 1/2a Hernandez Jorge Luis  
926-3145  
7832 Perez Javier A @  
926-1239  
7832+Rosa Jose  
7833 Pena Federico @ 921-5964  
7834+Barrera Manuel 926-5072  
7834 1/2a Garcia Amanda  
7840 Duran Dapl @ 926-9994  
7840 1/2a Barrera Guadalupe  
S 79TH INTERSECTS  
7902 Balderas Blas B @  
923-5878  
7904 Staner Orene @ 923-4449  
7905+Jaime Rosebore  
7907 Martinez Jose 926-7868  
7910+Cervantes Gregorio @  
923-5682  
7912 Garcia Victor M 926-9438  
7914 Sogone Gertrude J Mrs @  
7917 Tatum Alice D Mrs @  
926-2834  
7919+Will Esie 923-8782  
7921+Gutierrez Ernesto  
7924 Pena Mariano 926-1581  
7925 Perna Richd L @  
926-1029  
7926 Escanilla Angel 928-8147  
7928 Henderson R T @  
926-5925  
7929 Morales Henry @  
921-5814  
7931 De La Garza Emilio @  
921-7827  
7932+Gonzales Estanislao @  
923-8538  
7933 Vacant  
7935 Vacant  
7936+Guerrero Leonardo @  
928-7012

**ZIP CODE 77023** 518  
**EDGEWOOD INTERSECTS**  
5400 Melcher Lola M Mrs @  
926-6695  
5402 Armbruster C E 926-3452

**CAPLIN ST -FROM 6300**  
**FULTON EAST BEY**  
**LOCKWOOD**  
**ZIP CODE 77022**  
113 Maryn Raymond 695-2310  
118 Lampe Freda L Mrs @  
695-4382  
117 Findeisen Rogers O @  
692-3271  
118 Cavazos Ofelia Mrs  
692-3557  
119 Worthington John @  
695-0130  
205 Riggins Ida M Mrs @  
206 Morin Cipriano 691-6905  
208 Biondillo Mathilde I Mrs  
694-7609  
210 Wiley Louie 694-7257  
211 Lewis Jack  
213 Sanchez Raymond G @  
697-8019  
213 1/2a Silva Leonard 696-4467  
214 Porcarello George @  
694-4435  
215+Villarreal Michl  
215a Vacant  
216+Johnston Leu  
216 Vacant  
220+Young Donald 693-2721  
221+Reid Lester  
222+Schimming Donna Mrs  
695-6572  
223 Shimmings Donald  
694-0976

**PAINE BEGINS**  
301 Brady Ida B Mrs @  
695-8903  
302 Warner Calvin 695-5096  
304 Vacant  
305 Halley Ruby L Mrs @  
694-3351  
306 Hambrick Geo E @  
695-4248  
Rtd Scalise Victor  
316 Reyes Cal  
317 Giamalva Oscar @  
695-4590  
318 Wagner Robt @ 692-7867  
319 Zwinzabel R Mrs @  
695-1239  
320+Madina Lee  
323 Griesel Theo F 695-1718  
325 Copeland Peggy Mrs  
697-7108  
403 Bulin Franklin @ 692-0742  
407 Lopez Lopenstein 694-8227  
409+Mc Cowen Geo @  
409 1/2a+Gutierrez Saml  
412 Griffin Cecil C @ 695-7364  
415 Kriegl Wm C plmb @  
694-3921  
416+Dorrell Steven R 695-8387  
418 Sheppard Ella M Mrs @  
695-2613  
419 Garcia Victor M 695-9438  
420 Quebe Wm F @ 694-9395  
422 Williams Clyde @ 695-2654  
423 Lentz Amil S @ 695-5240  
425 Ragusin Joseph R 694-1891  
426 Danna Vincent S @  
694-9824  
427 Assembly Of God (Sunday  
School Building)  
428 Perdue Colvin J @  
695-2188

**HELMERS INTERSECTS** 153  
501+Murad Hector  
504 Lindale Assembly Of God  
Church 695-4582  
505 Hrozek Frank J @  
692-1358  
511 Clack Dora @ 694-8236  
515 Parker Kenneth W  
696-3139

515+Callahan James 697-8498  
516 1/2a Harmon Leona F Mrs  
517 Mc Gahan R W 697-5033  
518 Rodriguez Fortunato Jr @  
692-4361  
519 Jeffrey Raymond R  
697-5791  
521 Vacant  
522 Vasquez Mario @ 697-5137  
524 Vacant  
**LAZARAS BEGINS**  
525 Ewell Thos J @ 692-4330  
528 Whitaker Winnie Mrs @  
695-1687  
528 Dodson Ona O Mrs @  
694-0537  
530 Vacant  
533 Stewart Edw C @ 697-3401  
600 Minns Forrest W @  
695-2811  
603 Smith Denise

# N 78TH ST 1980

28

**S 75TH ST—Cont'd**  
217 Super Tam restr 926-0311  
219 Magnolia Washateria  
926-0227  
222 Burns Elec Shop (Sage)  
223 La Morena Lounge  
226 Burns Electric Inc elec  
contrs 926-5261  
**RUSK AV ENDS**  
302 Vacant  
**WALKER ST ENDS**  
541 Mason Park 926-9126  
MC KINLEY AV ENDS  
DALLAS AV ENDS

**BRAYS BAYOU INTERSECTS**  
**MASON PARK INTERSECTS**  
**SANTIAGO ENDS**  
**ELM INTERSECTS**  
**ERATH INTERSECTS**  
627 Vacant  
628 Warehouse Storage  
629 SATSUMA INTERSECTS  
630 AZALEA INTERSECTS  
631 MAGNOLIA INTERSECTS  
703 Chuck Shack The restr  
926-7735

733 Vacant  
737 Marietta & Elsie House Of  
Beauty 926-5915  
739 Vacant  
743 Capri Theatre 926-5264  
**LAWDALE INTERSECTS**  
814 Montemayor Foods (Wheat)  
926-3597  
816 Paris Beauty Shop  
926-7362  
818 Lawdale Radio & TV  
926-8267  
819 French's Bar 921-4140  
820 Bratten Equipment Co oil  
field sups 926-3161  
823 Chem-Safe Products  
921-6106  
825 Carl's Truck Parts &  
Supply Co 921-2123  
829 Telejane Firth Sterling  
Corp cutting & mining  
tools 921-2137  
836 Red Wing Boat Sales  
Company 921-0656

**ZIP CODE 77023**  
901 Tri-Tex Machine & Tool  
Co 926-2661  
903 Clear Creek Farm Poultry  
& Egg Inc 926-7763  
925a Fye's Beauty Shop  
923-7320  
925b Vacant  
925c Pepe Mexican Restaurant  
926-2210  
924 Vacant

**76TH ST N—FROM 7601 HARRISBURG BLVD NORTH TO TURNING BASIN**  
**ZIP CODE 77012**  
**AVENUE B INTERSECTS**  
**AVENUE C INTERSECTS**  
302 Daleo Margt Mrs @  
921-7427  
306 Vacant  
308 1/2 Vacant  
309 1/2 Vacant  
**SHERMAN ST INTERSECTS**  
401 Vacant  
416 Doerak's Restaurant  
926-1906  
**AVENUE E INTERSECTS**  
501a Los Dos Amigos beer-ret  
926-9252  
501b Santos Clara Mrs  
505 Harp's Lounge  
511 Duran J Garage auto repr  
921-5117  
**AVENUE F INTERSECTS**  
600 El Borinque Lounge  
926-0083  
602 Longoria Beatrice  
605 Leo Sheu F 926-1146  
616 Prieto's Restaurant 926-0781  
**CANAL ST INTERSECTS**  
703 Leija Ruben @ 926-4116  
704 Rodriguez Ezequiel  
926-2992  
705 Pedraza Juan R 926-4056  
706 1/2 Henry's Barber Shop  
707 Garcia John G @ 926-9998  
708 Temple Bethel Pentecostal  
Ch Annex 923-4119  
709 Ramos Paul  
710 Flores Isaiash 923-2526  
711 Ramos John G @ 921-5332  
712 Temple Bethel Pentecostal  
Church 923-4119  
**AVENUE H INTERSECTS**  
802 Arturo's Don Restaurant  
Inc 926-0337  
803 Torres Juan R @ 921-0432  
808 Arturo's Don Bakery  
926-0337  
810 Garza Eloy  
810 1/2 Frereria Antonio  
921-3448  
812 La Moderna Furniture Co  
921-7583

812 1/2 Rodriguez Ernesto @  
816 El Nido Bookstore  
**AVENUE I INTERSECTS**  
902 Vacant  
907 De Zavala Park 923-5163  
908 Gonzales Lupe @ 926-5590  
910 Pena Antonio M @  
921-5954  
912 Ramirez Grocery & Market  
**AVENUE J INTERSECTS**  
1011 La Ojarasca Panaderia  
bakery 926-9000  
Cervantes Salvador @  
926-9000  
1015 Gilbert's Barber Shop  
926-0061  
**AVENUE K INTERSECTS**  
1101 Immaculate Heart Of  
Mary Church 923-2394  
1102 Partida Marciano G @  
923-6168  
1104 1/2 Garza Jose L 923-5341  
1108 Vacant  
1112 El Mejor Bakery 926-0185  
**AVENUE L INTERSECTS**  
1206 Hernandez Bernabe  
923-7510  
1207 No Return  
1211 Lamas V J

**NAVIGATION BLVD INTERSECTS**  
1311 Vacant  
1316 Marine Repairs Inc ship  
reprs 926-5409  
**AVENUE N INTERSECTS**  
1401 Boyd's Lounge 926-0614  
1401 1/2 Vacant  
1402 Seven Seas Lounge  
926-0333  
1403 Arza Thos @ 926-9296  
**AVENUE O INTERSECTS**  
**76TH ST S—FROM 7600 MANCHESTER ST SOUTH**  
**ZIP CODE 77023**  
**77TH ST N—FROM 7701 HARRISBURG BLVD NORTH TO AVENUE P**

**ZIP CODE 77012**  
104 Apartments  
1 Under Constn  
106 Gonzalez Baldemar  
926-7243  
107 Fosselman Grace Mrs @  
926-5684  
108 Ramirez Jose A  
110 Sigura Flora Mrs 926-4323  
112 Vacant  
**AVENUE B INTERSECTS**  
201 Garcia Frank C @  
**SHERMAN ST INTERSECTS**  
401 Knowlton Robt 926-2212  
402 Schaffer Lester @ 926-7897  
404 Hernandez Natividad @  
921-2934  
405 Lemon Arturo  
409 Rodriguez Herbert O  
411 Jalomo Emeterio E  
921-7209  
413 Villanueva Janer 921-5527  
415 No Return  
**AVENUE E INTERSECTS**  
501a Briaya Richd  
501b Alvarez Leandres 926-0925  
505 Guerra Joel 926-3759  
507 Villarreal Maria Mrs  
926-7778  
510 Jesus Alfredo 921-3745  
514 Guerra Jose B @  
**AVENUE F INTERSECTS**  
607 Green Leann Mrs 926-7465  
610 No Return  
612 Vacant  
**CANAL ST INTERSECTS**  
706 Ortiz Jose A 926-1120  
706 Gonzalez Auto Repair  
923-4167  
Gonzalez Natividad @  
926-4167  
709 Iglesia De Cristo Church  
923-5213  
**AVENUE H INTERSECTS**  
802 Rodriguez Manuel @  
803 Torres Juan @ 921-0432  
814 Jimenez Juan 921-6510  
816 Estafolla Angelina Mrs @  
926-8501  
818a Cano Renee 923-9934  
**AVENUE I INTERSECTS**  
902 Partida Paul A Jr @  
921-5198  
903 Garza Juanita  
907 Hernandez Raul  
**AVENUE J INTERSECTS**  
1011 Castillo Juan 921-3115  
1014 Del Fierro Selando  
926-9864  
**AVENUE K INTERSECTS**  
1104 Astro Terminal Service Co  
ind chem cin 926-2961  
**AVENUE L INTERSECTS**  
1214 Montes Eulogie  
1216 Median Jose 926-6730  
**ZIP CODE 77011**

1306 Lykes Bros Steamship Co  
dunnage yard 921-1196  
**77TH ST S—FROM 7700 HARRISBURG BLVD SOUTH TO CAPITOL AV**  
**ZIP CODE 77012**  
104 Morales Lorenzo @  
921-4906  
106 Sanchez Juan @ 926-5038  
108a Moffett Jesse N  
109 Garza Jose  
**BALTIMORE ST INTERSECTS**  
208 Jarama R R 926-7841  
**CAPITOL AV BEGINS**  
**ZIP CODE 77023**  
106a Sanchez Juan

**78TH ST N—FROM 7801 HARRISBURG BLVD NORTH TO NAVIGATION BLVD**  
**ZIP CODE 77012**  
101 A & B Barber Shop  
103 Ruth's Lounge 926-0785  
115 Hernandez Paula Mrs  
921-1954  
**AVENUE B INTERSECTS**  
**AVENUE C INTERSECTS**  
301 Reyes Mario @  
303 Duran Gilberto  
305 Davila Juan A  
312 Vacant  
314 Garza Gilbert 926-6545  
316 Casu Andres  
**SHERMAN ST INTERSECTS**  
403 Castillo Aurelio  
405 No Return  
406 Mendoza Rosalba 921-5892  
407 Salinas Salvador 921-4805  
408 Orozco Rafael 926-4622  
409 Mendoza Rosolio 926-5361  
**AVENUE E INTERSECTS**  
501 Rivera Maria Mrs  
504 Negrete Octavio 921-5188  
507 Valencia Fernando Z  
**AVENUE F INTERSECTS**  
608 Flores Alfredo H @  
**CANAL ST INTERSECTS**  
**AVENUE H INTERSECTS**  
805 Jimenez Juan @ 921-2247  
807 Seventy-Eighth Ball Room  
beer 926-6033  
809 Castillo Maldonado  
**AVENUE I INTERSECTS**  
908a Diaz Mario @ 926-6647  
911 Moreno Severo  
**AVENUE J INTERSECTS**

**78TH ST S—FROM 7800 HARRISBURG BLVD SOUTH 6 BLKS**  
**ZIP CODE 77012**  
100 Vaughn Mildred Mrs @  
102 Nunez Armulfo 921-3289  
112 Sarrain Floyd A 921-4301  
**BALTIMORE INTERSECTS**  
206 Faz Ricardo 923-8648  
207 Vacant  
208 Perez Alberto 926-2921  
**CAPITOL AV INTERSECTS**  
308 Smith Ruby E Mrs @  
926-6234  
309 Ponce Rita N @ 926-3052  
311 Garza Rodolfo  
**DAYTON AV INTERSECTS**  
406 Moreno Juana Mrs @  
923-3037  
411a Escovar Gaudencio  
411b Garza Jose 926-2083  
**ELWOOD AV INTERSECTS**  
506 Vasquez Francisco @  
921-1035  
511 Cavazos Rebecca Mrs @  
926-3613  
**FORD BEGINS**

**79TH ST N—FROM 7901 HARRISBURG BLVD NORTH TO AVENUE H**  
**ZIP CODE 77012**  
102 Flores Oscar  
104 Shaffer Albert G 923-4036  
106 Salinas Heriberto @  
926-0959  
108 Gonzalez Guadalupe  
**BALTIMORE INTERSECTS**  
202 Hernandez Moses  
202 1/2 Lopez Sergio R  
203a Garcia Rodolfo  
203b Ozuena Fidencio 921-5838  
204 Vacant  
208a Rodriguez Jose Luis  
926-6772  
**CAPITOL AV INTERSECTS**  
**DAYTON ENDS**  
402 Reyes Jorge 926-6090  
404 Garcia Ramon  
404 1/2 Arriaga Juan  
408 Maldonado Victor @  
926-9348  
409 Marica Pollution Control  
Inc 923-6611

**80TH ST S—FROM 8001 HARRISBURG BLVD NORTH TO AVENUE H**  
**ZIP CODE 77012**  
**AVENUE B INTERSECTS**  
202 Henry's Lounge beer  
926-0521  
**AVENUE C INTERSECTS**  
**SHERMAN INTERSECTS**  
400 La Hindia Lounge 926-9224  
402 Vega Nicanor  
404 Carrion Roberto 926-4264  
406 Mejia Rebecca T  
407 Cruz Patricia S @ 923-4978  
408a Duarte Maria Mrs  
923-4189  
410 Vacant  
411 Gutierrez Felix 921-3342  
412a Armando Pedro L  
**AVENUE E INTERSECTS**  
522 Galvan Ruberta  
526a Pachilla Anita 926-3471  
528 Vacant  
**AVENUE F INTERSECTS**  
801 Velasco Helen Mamie @  
926-5970  
603 Cuellar Santiago C @  
921-5672

**80TH ST S—FROM 8000 HARRISBURG BLVD SOUTH TO BRAYS BLVD**  
**ZIP CODE 77012**  
102 Flores Oscar  
104 Shaffer Albert G 923-4036  
106 Salinas Heriberto @  
926-0959  
108 Gonzalez Guadalupe  
**BALTIMORE INTERSECTS**  
202 Hernandez Moses  
202 1/2 Lopez Sergio R  
203a Garcia Rodolfo  
203b Ozuena Fidencio 921-5838  
204 Vacant  
208a Rodriguez Jose Luis  
926-6772  
**CAPITOL AV INTERSECTS**  
**DAYTON ENDS**  
402 Reyes Jorge 926-6090  
404 Garcia Ramon  
404 1/2 Arriaga Juan  
408 Maldonado Victor @  
926-9348  
409 Marica Pollution Control  
Inc 923-6611

**81ST ST N—FROM 8108 HARRISBURG BLVD NORTH TO HBAT RY**  
**ZIP CODE 77012**  
120 Cunningham Eddie  
926-2066  
**BALTIMORE AV INTERSECTS**  
**INTERSECTS**  
208 Mercado Julio @ 926-4854  
231 Christian Temple Assembly  
Of God Church educ bldg  
921-4092  
**CAPITOL AV INTERSECTS**  
302 Ayazagaitea Rejino @  
926-6749  
307a Salazar Jose G  
307b Montoya Antonio  
309a Garcia Antonio 926-2669  
310 Vacant  
**DAYTON INTERSECTS**  
403 Vacant  
408a Duran Barnardo  
408b Duran Barnardo  
412 Rodriguez Rosendo 921-5028  
414 Trevino Jose 926-7227  
**ELWOOD INTERSECTS**  
**FORD AV INTERSECTS**  
604 Reyes Pedro  
**GOODE AV INTERSECTS**  
710a Perez Gorje  
712a Aguirre Arturo J  
714 Villanueva Guisavo  
716 Leal Evaristo  
**HUDSON AV INTERSECTS**  
802 Trevino Mary A Mrs @  
926-7256  
805a Gonzalez Jose Raul  
806a Dias Antonio  
810 Escobar Manuel @  
921-5877  
814 Perez Ives 926-0940  
**BRAYS BLVD BEGINS**

**81ST ST S—FROM 8108 HARRISBURG BLVD NORTH TO HBAT RY**  
**ZIP CODE 77012**  
120 Cunningham Eddie  
926-2066  
**BALTIMORE AV INTERSECTS**  
**INTERSECTS**  
208 Mercado Julio @ 926-4854  
231 Christian Temple Assembly  
Of God Church educ bldg  
921-4092  
**CAPITOL AV INTERSECTS**  
302 Ayazagaitea Rejino @  
926-6749  
307a Salazar Jose G  
307b Montoya Antonio  
309a Garcia Antonio 926-2669  
310 Vacant  
**DAYTON INTERSECTS**  
403 Vacant  
408a Duran Barnardo  
408b Duran Barnardo  
412 Rodriguez Rosendo 921-5028  
414 Trevino Jose 926-7227  
**ELWOOD INTERSECTS**  
**FORD AV INTERSECTS**  
604 Reyes Pedro  
**GOODE AV INTERSECTS**  
710a Perez Gorje  
712a Aguirre Arturo J  
714 Villanueva Guisavo  
716 Leal Evaristo  
**HUDSON AV INTERSECTS**  
802 Trevino Mary A Mrs @  
926-7256  
805a Gonzalez Jose Raul  
806a Dias Antonio  
810 Escobar Manuel @  
921-5877  
814 Perez Ives 926-0940  
**BRAYS BLVD BEGINS**

**81ST ST S—FROM 8108 HARRISBURG BLVD NORTH TO HBAT RY**  
**ZIP CODE 77012**  
120 Cunningham Eddie  
926-2066  
**BALTIMORE AV INTERSECTS**  
**INTERSECTS**  
208 Mercado Julio @ 926-4854  
231 Christian Temple Assembly  
Of God Church educ bldg  
921-4092  
**CAPITOL AV INTERSECTS**  
302 Ayazagaitea Rejino @  
926-6749  
307a Salazar Jose G  
307b Montoya Antonio  
309a Garcia Antonio 926-2669  
310 Vacant  
**DAYTON INTERSECTS**  
403 Vacant  
408a Duran Barnardo  
408b Duran Barnardo  
412 Rodriguez Rosendo 921-5028  
414 Trevino Jose 926-7227  
**ELWOOD INTERSECTS**  
**FORD AV INTERSECTS**  
604 Reyes Pedro  
**GOODE AV INTERSECTS**  
710a Perez Gorje  
712a Aguirre Arturo J  
714 Villanueva Guisavo  
716 Leal Evaristo  
**HUDSON AV INTERSECTS**  
802 Trevino Mary A Mrs @  
926-7256  
805a Gonzalez Jose Raul  
806a Dias Antonio  
810 Escobar Manuel @  
921-5877  
814 Perez Ives 926-0940  
**BRAYS BLVD BEGINS**

**81ST ST S—FROM 8108 HARRISBURG BLVD NORTH TO HBAT RY**  
**ZIP CODE 77012**  
120 Cunningham Eddie  
926-2066  
**BALTIMORE AV INTERSECTS**  
**INTERSECTS**  
208 Mercado Julio @ 926-4854  
231 Christian Temple Assembly  
Of God Church educ bldg  
921-4092  
**CAPITOL AV INTERSECTS**  
302 Ayazagaitea Rejino @  
926-6749  
307a Salazar Jose G  
307b Montoya Antonio  
309a Garcia Antonio 926-2669  
310 Vacant  
**DAYTON INTERSECTS**  
403 Vacant  
408a Duran Barnardo  
408b Duran Barnardo  
412 Rodriguez Rosendo 921-5028  
414 Trevino Jose 926-7227  
**ELWOOD INTERSECTS**  
**FORD AV INTERSECTS**  
604 Reyes Pedro  
**GOODE AV INTERSECTS**  
710a Perez Gorje  
712a Aguirre Arturo J  
714 Villanueva Guisavo  
716 Leal Evaristo  
**HUDSON AV INTERSECTS**  
802 Trevino Mary A Mrs @  
926-7256  
805a Gonzalez Jose Raul  
806a Dias Antonio  
810 Escobar Manuel @  
921-5877  
814 Perez Ives 926-0940  
**BRAYS BLVD BEGINS**

507 Sanchez Albeldardo @  
921-3139  
509 Manio's Place lounge-beer  
926-0602  
**AVENUE P INTERSECTS**  
806 Torres Lenor 921-1461  
808 Vacant  
810a Trevino Ruben @  
812a Canales A J 921-2276  
815 El Lugar Drive Inn beer  
926-8140  
Ybarra Yolanda  
**CANAL ST INTERSECTS**  
707 Vacant  
710 Cuellar Santiago @  
921-5672  
714 Jimenez Augustine @  
923-4385  
**AVENUE H INTERSECTS**

**79TH ST S—FROM 7900 HARRISBURG BLVD SOUTH TO GH&H RY**  
**ZIP CODE 77012**  
120 Cunningham Eddie  
926-2066  
**BALTIMORE AV INTERSECTS**  
**INTERSECTS**  
208 Mercado Julio @ 926-4854  
231 Christian Temple Assembly  
Of God Church educ bldg  
921-4092  
**CAPITOL AV INTERSECTS**  
302 Ayazagaitea Rejino @  
926-6749  
307a Salazar Jose G  
307b Montoya Antonio  
309a Garcia Antonio 926-2669  
310 Vacant  
**DAYTON INTERSECTS**  
403 Vacant  
408a Duran Barnardo  
408b Duran Barnardo  
412 Rodriguez Rosendo 921-5028  
414 Trevino Jose 926-7227  
**ELWOOD INTERSECTS**  
**FORD AV INTERSECTS**  
604 Reyes Pedro  
**GOODE AV INTERSECTS**  
710a Perez Gorje  
712a Aguirre Arturo J  
714 Villanueva Guisavo  
716 Leal Evaristo  
**HUDSON AV INTERSECTS**  
802 Trevino Mary A Mrs @  
926-7256  
805a Gonzalez Jose Raul  
806a Dias Antonio  
810 Escobar Manuel @  
921-5877  
814 Perez Ives 926-0940  
**BRAYS BLVD BEGINS**

**80TH ST S—FROM 8001 HARRISBURG BLVD NORTH TO AVENUE H**  
**ZIP CODE 77012**  
**AVENUE B INTERSECTS**  
202 Henry's Lounge beer  
926-0521  
**AVENUE C INTERSECTS**  
**SHERMAN INTERSECTS**  
400 La Hindia Lounge 926-9224  
402 Vega Nicanor  
404 Carrion Roberto 926-4264  
406 Mejia Rebecca T  
407 Cruz Patricia S @ 923-4978  
408a Duarte Maria Mrs  
923-4189  
410 Vacant  
411 Gutierrez Felix 921-3342  
412a Armando Pedro L  
**AVENUE E INTERSECTS**  
522 Galvan Ruberta  
526a Pachilla Anita 926-3471  
528 Vacant  
**AVENUE F INTERSECTS**  
801 Velasco Helen Mamie @  
926-5970  
603 Cuellar Santiago C @  
921-5672

**80TH ST S—FROM 8000 HARRISBURG BLVD SOUTH TO BRAYS BLVD**  
**ZIP CODE 77012**  
102 Flores Oscar  
104 Shaffer Albert G 923-4036  
106 Salinas Heriberto @  
926-0959  
108 Gonzalez Guadalupe  
**BALTIMORE INTERSECTS**  
202 Hernandez Moses  
202 1/2 Lopez Sergio R  
203a Garcia Rodolfo  
203b Ozuena Fidencio 921-5838  
204 Vacant  
208a Rodriguez Jose Luis  
926-6772  
**CAPITOL AV INTERSECTS**  
**DAYTON ENDS**  
402 Reyes Jorge 926-6090  
404 Garcia Ramon  
404 1/2 Arriaga Juan  
408 Maldonado Victor @  
926-9348  
409 Marica Pollution Control  
Inc 923-6611

**81ST ST N—FROM 8108 HARRISBURG BLVD NORTH TO HBAT RY**  
**ZIP CODE 77012**  
120 Cunningham Eddie  
926-2066  
**BALTIMORE AV INTERSECTS**  
**INTERSECTS**  
208 Mercado Julio @ 926-4854  
231 Christian Temple Assembly  
Of God Church educ bldg  
921-4092  
**CAPITOL AV INTERSECTS**  
302 Ayazagaitea Rejino @  
926-6749  
307a Salazar Jose G  
307b Montoya Antonio  
309a Garcia Antonio 926-2669  
310 Vacant  
**DAYTON INTERSECTS**  
403 Vacant  
408a Duran Barnardo  
408b Duran Barnardo  
412 Rodriguez Rosendo 921-5028  
414 Trevino Jose 926-7227  
**ELWOOD INTERSECTS**  
**FORD AV INTERSECTS**  
604 Reyes Pedro  
**GOODE AV INTERSECTS**  
710a Perez Gorje  
712a Aguirre Arturo J  
714 Villanueva Guisavo  
716 Leal Evaristo  
**HUDSON AV INTERSECTS**  
802 Trevino Mary A Mrs @  
926-7256  
805a Gonzalez Jose Raul  
806a Dias Antonio  
810 Escobar Manuel @  
921-5877  
814 Perez Ives 926-0940  
**BRAYS BLVD BEGINS**

**81ST ST S—FROM 8108 HARRISBURG BLVD NORTH TO HBAT RY**  
**ZIP CODE 77012**  
120 Cunningham Eddie  
926-2066  
**BALTIMORE AV INTERSECTS**  
**INTERSECTS**  
208 Mercado Julio @ 926-4854  
231 Christian Temple Assembly  
Of God Church educ bldg  
921-4092  
**CAPITOL AV INTERSECTS**  
302 Ayazagaitea Rejino @  
926-6749  
307a Salazar Jose G  
307b Montoya Antonio  
309a Garcia Antonio 926-2669  
310 Vacant  
**DAYTON INTERSECTS**  
403 Vacant  
408a Duran Barnardo  
408b Duran Barnardo  
412 Rodriguez Rosendo 921-5028  
414 Trevino Jose 926-7227  
**ELWOOD INTERSECTS**  
**FORD AV INTERSECTS**  
604 Reyes Pedro  
**GOODE AV INTERSECTS**  
710a Perez Gorje  
712a Aguirre Arturo J  
714 Villanueva Guisavo  
716 Leal Evaristo  
**HUDSON AV INTERSECTS**  
802 Trevino Mary A Mrs @  
926-7256  
805a Gonzalez Jose Raul  
806a Dias Antonio  
810 Escobar Manuel @  
921-5877  
814 Perez Ives 926-0940  
**BRAYS BLVD BEGINS**

**81ST ST S—FROM 8108 HARRISBURG BLVD NORTH TO HBAT RY**  
**ZIP CODE 77012**  
120 Cunningham Eddie  
926-2066  
**BALTIMORE AV INTERSECTS**  
**INTERSECTS**  
208 Mercado Julio @ 926-4854  
231 Christian Temple Assembly  
Of God Church educ bldg  
921-4092  
**CAPITOL AV INTERSECTS**  
302 Ayazagaitea Rejino @  
926-6749  
307a Salazar Jose G  
307b Montoya Antonio  
309a Garcia Antonio 926-2669  
310 Vacant  
**DAYTON INTERSECTS**  
403 Vacant  
408a Duran Barnardo  
408b Duran Barnardo  
412 Rodriguez Rosendo 921-5028  
414 Trevino Jose 926-7227  
**ELWOOD INTERSECTS**  
**FORD AV INTERSECTS**  
604 Reyes Pedro  
**GOODE AV INTERSECTS**  
710a Perez Gorje  
712a Aguirre Arturo J  
714 Villanueva Guisavo  
716 Leal Evaristo  
**HUDSON AV INTERSECTS**  
802 Trevino Mary A Mrs @  
926-7256  
805a Gonzalez Jose Raul  
806a Dias Antonio  
810 Escobar Manuel @  
921-5877  
814 Perez Ives 926-0940  
**BRAYS BLVD BEGINS**

**81ST ST S—FROM 8108 HARRISBURG BLVD NORTH TO HBAT RY**  
**ZIP CODE 77012**  
120 Cunningham Eddie  
926-2066  
**BALTIMORE AV INTERSECTS**  
**INTERSECTS**  
208 Mercado Julio @ 926-4854  
231 Christian Temple Assembly  
Of God Church educ bldg  
921-4092  
**CAPITOL AV INTERSECTS**  
302 Ayazagaitea Rejino @  
926-6749  
307a Salazar Jose G  
307b Montoya Antonio  
309a Garcia Antonio 926-2669  
310 Vacant  
**DAYTON INTERSECTS**  
403 Vacant  
408a Duran Barnardo  
408b Duran Barnardo  
412 Rodriguez Rosendo 921-5028  
414 Trevino Jose 926-7227  
**ELWOOD INTERSECTS**  
**FORD AV INTERSECTS**  
604 Reyes Pedro  
**GOODE AV INTERSECTS**  
710a Perez Gorje  
712a Aguirre Arturo J  
714 Villanueva Guisavo  
716 Leal Evaristo  
**HUDSON AV INTERSECTS**  
802 Trevino Mary A Mrs @  
926-7256  
805a Gonzalez Jose Raul  
806a Dias Antonio  
810 Escobar Manuel @  
921-5877  
814 Perez Ives 926-0940  
**BRAYS BLVD BEGINS**

**81ST ST S—FROM 8108 HARRISBURG BLVD NORTH TO HBAT RY**  
**ZIP CODE 77012**  
120 Cunningham Eddie  
926-2066  
**BALTIMORE AV INTERSECTS**  
**INTERSECTS**  
208 Mercado Julio @ 926-4854  
231 Christian Temple Assembly  
Of God Church educ bldg  
921-4092  
**CAPITOL AV INTERSECTS**  
302 Ayazagaitea Rejino @  
926-6749  
307a Salazar Jose G  
307b Montoya Antonio  
309a Garcia Antonio 926-2669  
310 Vacant  
**DAYTON INTERSECTS**  
403 Vacant  
408a Duran Barnardo  
408b Duran Barnardo  
412 Rodriguez Rosendo 921-5028  
414 Trevino Jose 926-7227  
**ELWOOD INTERSECTS**  
**FORD AV INTERSECTS**  
604 Reyes Pedro  
**GOODE AV INTERSECTS**  
710a Perez Gorje  
712a Aguirre Arturo J  
714 Villanueva Guisavo  
716 Leal Evaristo  
**HUDSON AV INTERSECTS**  
802 Trevino Mary A Mrs @  
926-7256  
805a Gonzalez Jose Raul  
806a Dias Antonio  
810 Escobar Manuel @  
921-5877  
814 Perez Ives 926-0940  
**BRAYS BLVD BEGINS**

**81ST ST S—FROM 8108 HARRISBURG BLVD NORTH TO HBAT RY**  
**ZIP CODE 77012**  
120 Cunningham Eddie  
926-2066  
**BALTIMORE AV INTERSECTS**  
**INTERSECTS**  
208 Mercado Julio @ 926-4854  
231 Christian Temple Assembly  
Of God Church educ bldg  
921-4092  
**CAPITOL AV INTERSECTS**  
302 Ayazagaitea Rejino @  
926-6749  
307a Salazar Jose G  
307b Montoya Antonio  
309a Garcia Antonio 926-2669  
310 Vacant  
**DAYTON INTERSECTS**  
403 Vacant  
408a Duran Barnardo  
408b Duran Barnardo  
412 Rodriguez Rosendo 921-5028  
414 Trevino Jose 926-7227  
**ELWOOD INTERSECTS**  
**FORD AV INTERSECTS**  
604 Reyes Pedro  
**GOODE AV INTERSECTS**  
710a Perez Gorje  
712a Aguirre Arturo J  
714 Villanueva Guisavo  
716 Leal Evaristo  
**HUDSON AV INTERSECTS**  
802 Trevino Mary A Mrs @  
926-7256  
805a Gonzalez Jose Raul  
806a Dias Antonio  
810 Escobar Manuel @  
921-5877  
814 Perez Ives 926-0940  
**BRAYS BLVD BEGINS**

410 Suarez Sergio B @  
921-3139  
**ELWOOD ENDS**  
506 Abundia Humberto  
926-6229  
508 Rodriguez Lorenzo  
510 Bebee Cecil @ 923-1697  
514 Rodriguez Henry @  
923-5281  
516 Ruiz Enrique @ 926-3710  
**FORD ENDS**  
602a Blav A J @ 926-1391  
604 Vacant  
606 Bates D F 926-0897  
608 Gallegos Robt 921-0175  
608 1/2 Salinas Roberto  
Rear-Robles Hector  
609 Sabine Propeller & Marine  
Serv propeller reprs  
921-4133  
**GOODE INTERSECTS**  
711 Sigma Coatings Inc paint  
926-1711  
**HUDSON ENDS**  
819 Mangone Shipbuilding Co  
926-9451

**81ST ST N—FROM 8108 HARRISBURG BLVD NORTH TO HBAT RY**  
**ZIP CODE 77012**  
**AVENUE C INTERSECTS**  
**92D ST—FROM 9200 BECKER AV SOUTH TO WALLER AV**  
**ZIP CODE 77012**  
**E AVENUE Q INTERSECTS**  
**E AVENUE P INTERSECTS**  
707 Vac

# SHERMAN ST 1980

## SHERMAN ST—Contd

2\*Hernandez Martin  
3 Rodriguez Humberto  
4\*Farrus James 921-2731  
5\*Lopez Juana Mrs  
5115\*Elizondo Samuel  
5117 Sherman Restaurant  
926-0788  
ENGLEWOOD AV  
INTERSECTS  
5203\*Perez Jean M  
5206\*Gonzalez Gloria Mrs  
5207 Villareal Margarita  
921-3619  
5208\*Rodriguez Manuela  
5210 Ramos Manuel  
5211 Vacant  
5212\*Gallegos Pedro  
5213 Aguirre German  
5214\*Castillo Pedro  
5216\*Vargas Rafael  
5217 Apartments  
1\*Ramirez Juan  
2\*Hernandez Gusman  
3\*Rios Jose  
4\*Zavala Ernestina  
5218\*Villareal Victor  
5219 Knight Winford M ©  
926-5405  
LENNOX AV INTERSECTS  
5301 Briano Daniel  
5302 Vacant  
5303 Vacant  
5304 No Return  
5305 Espinosa Arturo  
5306 Barrios David ©  
5306 1/2 Vacant  
5307\*Gonzalez Esquivel S  
5308 Huerta Juan M  
5308 1/2 Vacant  
5309 Sanchez Ricardo 926-5087  
5311\*Perez Albert M 926-5090  
5313 Salinas Miguel ©  
923-9441  
DELMAR AV INTERSECTS  
5402a Vacant  
5405 Routh Robt  
5411 Vacant  
5412 Apartments  
1\*Gutierrez Higinio  
2 Rodriguez Felipe G  
921-3077  
3 Galvan Raul  
4\*Seeny Mary N  
5420 Magnificent House  
(Halfway Hael soc serv  
926-2207  
ALTC INTERSECTS  
5501 Flores Ysabel © 926-3859  
5502 East Rose Mrs © 921-0595  
5503\* Lara San Juana Mrs  
926-2892  
5506 Chapas Antonio F 923-1903  
5510a Harrins Geo  
5510b Vacant  
5515 Olueck Harvey W  
5519 Apartments  
2 Ferrera Joe L ©  
926-7169  
3 Perez Joe  
4 Morrison S W  
5520 C J Food Market 926-0965  
5523 O K Stop Grocery  
926-2528  
LATHAM AV INTERSECTS  
5602 Flores Lee R ©  
5603 Turner Mildred M  
926-1261  
5612 No Return  
5613 Moore Virginia D Mrs ©  
5614 Vacant  
5616a\*Marquez Guadalupe ©  
926-6919  
5617 Cotten E J © 926-9937  
5619 Apartments  
1 Vacant  
2 Rocha Jose  
3 El Salvador Miguel  
5620 No Return  
CLIFTON INTERSECTS  
5702 Mc Cart T A © 921-4234  
5703 Saucedo Guadalupe ©  
923-1807  
5707 Cazarez Adam R ©  
923-5207  
5708 Vacant  
5708 1/2 Vacant  
5709 Valdez Miguel R 926-6533  
5710a Vacant  
5710b Moore John D ©  
5710 1/2 Vacant  
5711\*Gracia Louis © 926-3733  
5718 Vacant  
NORWOOD INTERSECTS  
5801a Gomez Theodore  
5801b\*Peen Mary F 926-7788  
5802\*Blanco Joe F 923-2569  
5804 No Return  
5809 Espinosa Matario ©  
923-7272  
5811 Terrell Al P © 923-4265  
5812 Crocker Ruben B ©  
926-1679  
5814 Mc Donald Joyce ©  
5815 Addis Wm Gas Burners  
921-5246  
Addis Frank  
5816 Speight Myrtle ©  
921-7403  
Rear Herbers Tom  
LINWOOD INTERSECTS  
5902 Sandoval Maria Mrs ©

5903 Perez Edmundo ©  
5904 Oglesby Wm E ©  
926-1402  
5905 Andrade Modesto ©  
921-0828  
5910 Vacant  
5917a Leal Angel H 926-5583  
5917b Leal Eduardo 926-2375  
5917\* Garza Victoriano  
5919 Tobar Gloria © 923-1470  
5920 Arredondo Aurora Mrs  
923-9039  
GREENWOOD AV  
INTERSECTS  
6001 Vargas Drive In  
6002 Torres Faustino ©  
926-3208  
6003 Plata Eliseo ©  
6003 1/2 Lopez Jose H  
6004 Barrier Miller © 923-5037  
6004 1/2 Salvador Miguel  
6005\*Bay Juan ©  
6006 Nicholson Lillie Mrs  
926-3045  
1 Ramirez Adam  
2 Guerra Roberto  
6007 Duncan Rosemary ©  
926-9524  
6008 Isaac Ralph W ©  
923-4129  
6009 Ravenna Kate M ©  
921-4842  
6009 1/2 Vacant 923-1508  
6011a Congre Molly Mrs  
923-1038  
6011 1/2 Ross Howard  
6012 Oliver Gordon H ©  
926-5142  
6014\*Pescador Jesus  
6016a Morales Ramon 926-6250  
CAYLOR INTERSECTS  
6201 Vacant  
6202 Clayton Della 926-8787  
6203 No Return  
6204 Vacant  
6205 Revilla Leo B  
6208 Gutierrez Eugenio  
6210 Vacant  
6212 Vasquez Jesus 926-3698  
6213 Garcia Vicente ©  
926-3636  
6213 1/2 Vacant  
6214 Vacant  
6216 Trevino Angelita Mrs ©  
6218a Velazquez Margarita  
923-4387  
6218 1/2 Hernandez Rudy  
6219 Vacant  
MARSDEN INTERSECTS  
6303 Zaragoza Jose 926-3277  
6304\*Contreras Roy P  
926-7247  
6306 Valdez Alexander ©  
6307 Kydd David E © 921-1947  
6307 1/2 Vacant  
6309 Rodriguez Javier C ©  
923-1548  
6319 Esquivado Juan 921-6242  
OLDHAM BEGINS  
6402 Morgan Sara M Mrs ©  
921-5428  
6404 Hardwick H Florene ©  
926-8133  
6410 Luera Cesar V  
6411 Torres Alexander © 926-8096  
6415 Arambula Lupe Mrs ©  
923-6540  
6418 Mailoux Phillip J ©  
N 65TH INTERSECTS  
6502 Lummon Clois 926-3740  
6504 Vacant  
6506 Garza Helberto G ©  
926-1605  
6514 Ruiz Mario ©  
6514 1/2 Trevino Gregorio  
6522 Brennan Rosa G 926-3060  
6524 Mills Anne Mrs  
6528 Erickson Sarah ©  
926-6510  
6528 Alanis Israel  
6530 Garcia Rene 926-5424  
N 66TH INTERSECTS  
6601 Saint John's Lutheran  
Church (Off) 923-5757  
6601a Quesada Jose © 926-4505  
6606 Gonzales Julia A 921-2470  
6614 Castro Jesus 923-8247  
6615 Villareal Lee ©  
6619 Valdez Jose V © 921-4207  
6620 Scott Myriss  
6621 Apartments  
1 Vacant  
2\*Sanji Hector  
3 Guerrero Romero Jr  
4 Escamilla Juan  
6623 Apartments  
1 Quiroga Rogelio  
2\*Serra Miquela  
3\*Canales Mario  
6625 Vacant  
6626\*Williams Jack M ©  
923-4940  
1 Garcia Trinidad 926-5027  
6627b Morale Ignacio  
6627c Diaz Alvaro  
6629 Zamora Accencion 926-3118  
6630 Garcia Sabino 923-8045  
6631\*Alaniz Dioniel 921-3392  
6632 Murphy Robt L ©  
921-2880  
6636 Almaguer J G 921-4249

Almaguer Adrian  
921-5957  
6636 1/2 Flores Gregorio  
6638 Garcia Pedro ©  
6642 Vacant  
6643 Mendoza Patricia Mrs  
923-2988  
6646 No Return  
6647 Escamilla Genaro  
N 67TH INTERSECTS  
6702 Rivera Antonio F  
926-5552  
6703 Maldonado Domingo  
923-6835  
6704 Martinez Silverio 926-2964  
6705 Vargas Merilla ©  
6706 Samona Jose ©  
6707 No Return  
6708a\*Ponce Antonia 921-6158  
6708b Beatty Gertrude Mrs ©  
926-1916  
6709 Mireles David © 926-9063  
6710 Schooley Hattie K Mrs ©  
921-5466  
6712a Broughman Bessie Mrs  
921-4744  
6712b Andrade Nolberto  
921-4187  
6712c\*Holmes Charles W  
921-1817  
6712d Barrera Ruben  
6713 Shenton Charles R ©  
921-0792  
6714a Escobar Danl  
6714b Franco Felix E 926-6964  
6715 Walker Eta E Mrs ©  
926-2710  
6715 Ramirez Paul  
6717 Allen Ray ©  
6718 Granberry Tom N ©  
921-0284  
6719 Colby Cornelius J ©  
926-3236  
6720a Scheffer E J ©  
6720b\*Fuller Caleen 926-3076  
6721a Hill J M  
6721b Tucker Juanita Mrs  
926-8802  
6721 1/2\*Bunk Ruben C  
6722 Robinson Agnes E Mrs ©  
926-9054  
6723 Null Calvin A 923-6833  
6723 1/2\*Vandella Estefana  
921-5019  
6724 Morales Pedro 926-4037  
6724 1/2\*Vela Rosa  
6725 Apartments  
1 No Return  
2\*Ortiz Marcelino  
3 Garcia Minerva 921-5933  
4 Hernandez Markus  
6726 Leal Gregorio © 921-0787  
WAYSIDE DR INTERSECTS  
6805\*Lewis R B  
6807 Rodriguez Cesar R ©  
926-3403  
6808a Smith Bessie 923-8282  
6809 Fowler Connie © 926-2369  
6810 Madison Helen M Mrs ©  
6812a Reyes Orencia Mrs  
921-4036  
6812b Campos Alfredo ©  
921-2801  
6814 Jurado Arturo © 921-4696  
6816 Macias Baul 926-7582  
Rear Alvarez Francisco  
6817 Castro Geo P © 923-4278  
6819 Barbosa Jose 921-1127  
6820 Frank Benjamin B ©  
926-3026  
6821 Madrid Regino ©  
921-5819  
6822 Tristan Felipe © 926-6739  
6823 Guerrero Dolores ©  
6824 Gomez Hilda Mrs ©  
6828 Goff Alzina Mrs ©  
921-4218  
6847 East Gate Masonic Lodge  
No 1153 (AF&AM)  
926-1153  
N 69TH INTERSECTS  
6902 Central Park Methodist  
Church (Class Rooms)  
6905 Fairchild Apartments  
1 Davila Jose  
2 Arrieta Leonel  
3\*Marroquin Leon  
6906 1/2 Diaz Rosario Mrs  
6911 Villareal Vertino ©  
923-4939  
6914 Central Park Methodist  
Church (Class Rooms)  
6918 Rodriguez Ofelia Mrs ©  
6919 Bertran Pete © 926-1676  
6920 Picazo Bride Shop  
921-3593  
Picazo Tito © 921-3593  
6921 Huerta Tony Z ©  
6929 Fernandez Mary A Mrs  
© 921-2986  
6931 Chavez Ernest T ©  
Rear Mendez Lorenzo 923-7143  
6932 Alvarado Santos ©  
921-0070  
6933 Gomez Ray Jr © 923-7596  
6936 Sadler Danl © 921-2084  
6938 Salinas L 921-4356  
6938 1/2\*Pineda Rafael  
6938 1/2c Garza Jorge  
6939 Lopez Abel D ©

6940 Elizabeth's Beauty Salon  
921-5957  
Lazcano Ernesto ©  
6943 Flores Juan  
6944 Hernandez Nasario  
926-3687  
6945 Torres Plutarco ©  
N 70TH INTERSECTS  
7001 Dena Jose G 926-6673  
7003 No Return  
7004 No Return  
7005 Dunlavy Leona  
7006 Vacant  
7008 Salazar Roland  
7009 Andrade Jerry 926-5444  
7010 Trejo Edw G © 923-6294  
7011 No Return  
7012 Apartments  
1 Madrigal Israel 926-2915  
7013\*Senes Mario 926-6526  
7014 Curtis Stella M Mrs ©  
926-7185  
7015 Dbarra Sigfredo 926-7737  
7016 Garcia Ernesto R ©  
921-4686  
7017 Apartments  
1 Garcia Roberto  
2 Melendez Jesus  
3 Vacant  
4\*Garcia Alma  
7018\*Brookouen Emma Mrs ©  
926-3146  
7019 Nelson Matilda Mrs ©  
923-4311  
7020 Buenafuero Jimmy ©  
921-0141  
7022 Goman L L Mrs 921-0178  
7025 Alva Francisco ©  
923-5688  
7026 Houston Scenic Studio  
cheatrical supe 921-2647  
Bartholomew Lois Mrs  
921-2647  
7028 Jennings Mattie Mrs ©  
923-8459  
7031 Benavides Alex 926-2004  
7038 No Return  
7037\*Gonzales Noel 926-6619  
7043 Escamilla Humberto  
7045 Mary Apartments  
1 Ramos Saml  
2 Vacant  
3 Sierra M  
4 Brown Boyd 921-7365  
7046 No Return  
7050 Stokley's Food Market  
923-7544  
N 71ST INTERSECTS  
7101 Martinez Gregory ©  
923-8638  
7103 Lools C J Mrs ©  
923-8132  
7104 Barrientos Reynaldo  
926-9572  
7105 Castillo Gilberto ©  
921-4894  
7106 Atkey Isaac R W  
7109 Aguilera Robt 926-8451  
7110 Rodriguez Cruz ©  
926-4241  
7115\*Peccero Hector B 926-6088  
7117\*Pena Ralph  
7118 Alexander Lilla Mrs ©  
921-2282  
7119 Meek Harry E  
7120 Brock M Agnes Mrs ©  
921-7066  
7121 Garcia Ruben  
7125a No Return  
7125b No Return  
7126 Scott Lonnie L ©  
926-1837  
7130 Patton C Arth ©  
921-4306  
7132\*Yttenia Salvador  
7134 Valdesa Jesus M  
7136 Martinez Bernabe  
926-7741  
7138 No Return  
7139 No Return  
7140 Nino Abraham  
7141a Alai Silvino  
7141b\*Yaccino Mauro  
7143 Gonzales Pablo 923-6541  
7144 Snyder Jim L  
7147\*Wilson H Mrs ©  
926-9319  
7148 Rubden D L 923-6592  
N 72D INTERSECTS  
7201 Garcia Rosemary 926-5205  
7214 Rivera Manuel ©  
926-4327  
7216a Rojas Guadalupe  
921-4486  
7219 Garcia Juanita Mrs  
926-2449  
7220 Deleon Frank © 926-6126  
7223 Flores Joe © 923-1388  
7224 Goodney Herman B ©  
926-7845  
7225 Luther Walter H 926-1670  
Rear Brewer Sam  
7225 1/2\*Lewis Walter 921-1011  
7228 No Return  
7231 Martin Mark C ©  
926-7969  
7232 Hernandez Cline A ©  
926-6882  
7234\*Chavarria Reyes 921-1406  
7237 Russell Anna Mrs  
921-2035  
7238 Zarate Agustín O ©  
7239\*Castillo Cruz  
7241 Salazar Elias 926-1904

7244 Navarro Ramiro  
7245\*Castillo Charro  
N 73D INTERSECTS  
7301 Apartments  
1 Sanchez Saul  
2 Solis San Juanita Mrs  
3 Vacant  
4 Gonzalez Gregorio  
7304 Vacant  
7305 Ramirez Margie Mrs  
7307 Nunez Josephine 921-0608  
7310 Vacant  
7311 Cardenas Rebecca  
921-3633  
7313 Vacant  
7314 Vacant  
7315 Garza Jesus G  
7316 Juarez Joe  
7317\*Garcia Robt 926-2454  
7317 1/2 Garcia Ignacio  
7320 Williams Aurora ©  
921-1208  
7320 1/2 Munoz Jose M 921-1663  
7321 Cerna Marcos © 921-4889  
N 74TH INTERSECTS  
GH&SA RY CROSSES  
N 75TH ST INTERSECTS  
7525 Southwest Fabricating &  
Welding Co Inc 926-3451  
N 76TH ST INTERSECTS  
7601 De La Fuente Manuel  
926-5632  
7603 Quesada Enrique F ©  
923-6306  
7606 Coronado Guadalupe  
7609 Marreal Ignacia  
7610 Gamboa Jose 921-6023  
7611 No Return  
7615 Valdez Joseph H ©  
Rear Martinez Gildardo  
7616 Vacant  
7618 Velazquez Manuel ©  
7619 Ambriz Genaro  
7620 Read Ada L Mrs ©  
926-1189  
7623 Villareal Pastino  
923-6324  
7625 Varela Toni 921-0520  
7625 1/2 Vacant  
7626 Kennedy Marguerite S ©  
921-1265  
7630\*Roma Jorge  
7631 Hernandez Genaro Jr ©  
923-8458  
7632 Carranza Victor M  
7635 Rodriguez Marcelino R ©  
926-2429  
7636 Muniz Luciano  
7636 1/2 Muniz Armando  
7637 Garcia Michl © 921-5348  
7638 Guzman Rodolfo 926-2294  
7639 Garza Roy © 926-1090  
7640 Hernandez Wenceslao M  
© 926-7598  
7643 Rosales Pedro 923-2044  
7646 Garcia Encarnacion ©  
921-2683  
7650 Valdez Dolores Mrs  
926-5695  
N 77TH ST INTERSECTS  
7701 Lopez Maria 926-3679  
7702 Guevara Joe H Jr ©  
921-0044  
7703 Knapick Margt Mrs  
921-1253  
7706 Solinas Joan © 926-3803  
7708 Garcia Juan 921-3238  
7709 Scheffer Lee  
7711 Martinez Connie Mrs ©  
921-4306  
7712 Chavez Crespin ©  
921-3998  
7714 Hernandez Melchor ©  
921-5976  
7715 Rodriguez Antonio  
921-7715  
7716 Belman Jose V ©  
7717 Juarez Marciano  
7719 Lopez Francisco J  
923-4475  
7720 Avila Manuel R ©  
926-3463  
7721a Contreras Rene  
7721b Garcia Rudy 926-8512  
7721 1/2 Pena Victoria 926-3485  
7725\*Lozolia Nifia 926-4226  
7726 Mata Jose 926-2733  
7729 Womack Carl O ©  
923-5351  
7729 1/2 Lopez Jesse  
7730 Gomez Roberto 921-4259  
7733 Vacant  
7733 1/2 Conisalez Johnny  
7734 Machorro David L  
923-5333  
7735 Guerrero Richd 923-4913  
7736 Medellin Alberto 921-4091  
7737 Richard Richard ©  
926-4085  
7738 Sanchez Primitivo ©  
921-0174  
7739 Martinez Tomas G Mrs  
© 926-2905  
7741 Morris Louise W Mrs  
923-4597  
7744\*Costilla A 921-5354  
7748 Vacant  
N 78TH ST INTERSECTS  
7801 Rodriguez Jovita Mrs  
7804 Gonzalez Lorenza Mrs ©  
926-2374  
7805 Vacant

7809 Riggins Charles  
7811 Ayala Joe E © 921-4456  
7812 Rojas Albertano ©  
923-8004  
7814\*Banda Francisco 921-1697  
7815 Vacant  
7817 Hernandez Antonio  
7818 Trevino Jose M ©  
926-3270  
7819 Rodriguez Aurelio R ©  
923-8017  
7822\*Pauino Guadalupe  
926-6902  
7823 Falcon Luis A ©  
7824\*Guzman Moises  
7825 Williams Marina Mrs ©  
921-7075  
7826 Garcia Rosalie 921-2692  
7828\*Hernandez Epifino  
7829\*Hiro Sam  
7830\*Silva Salvador ©  
7833 Rodriguez David  
7834 Rodriguez Brailio ©  
921-1059  
7835 Alvarez Manuela Mrs ©  
923-5253  
7837 Zepeda Tiburcio ©  
926-7928  
7840 Peterson Zena A Mrs ©  
926-3453  
79TH ST INTERSECTS  
7905\*Guero Felipe  
7906 Zapata Pedro © 926-2128  
7910 Vacant  
7916 Castillo Arturo  
7921 Rodriguez Celia ©  
921-2266  
7922 Vacant  
7923 Lira Francisco © 926-4775  
7924 Torres Jessie 926-7602  
7926 Serrano Juan © 926-1661  
7927 De La Rosa Delfina Mrs  
©  
7928 Alejandro Horacio ©  
Rear Alejandro Gilbert ©  
7930 Vacant  
7931 Garza Christina Mrs ©  
921-0508  
7934\*De La Rosa Fabian  
7935 Garza Prudencia Mrs ©  
926-9285  
7935 1/2 Arroyo Rosendo  
7936 Alaniz Martha 921-1811  
7938\*Moreno Petra S © 926-8657  
7939 Trevino Hill G ©  
926-4776  
7939 1/2 Solozano Joel  
7940 Rodriguez Hector 928-3359  
7942 Sandoval Richd  
N 80TH ST INTERSECTS  
8003 Lopez Viviana Mrs  
926-5292  
8004\*Moreno Vicente  
8005 Vacant  
8006 Ybarra Felipe  
8029 Medrano Conrado  
8031\*Guerra Sylvia 923-1005  
8033 Rodriguez Geneva Mrs  
8034 Hyman Arth © 921-7263  
8035 Kaly Mary  
8037 Dominguez John G ©  
926-5830  
8038 Vacant  
8044 Guajardo Joan Mrs ©  
926-9475  
NAVIGATION INTERSECTS

## SHERWOOD ST—FROM 9100 JENSEN DR EAST 2 BLKS

ZIP CODE 77016  
2816 Haley Robt 694-5372  
2824 Precilla D R © 694-6305  
2827 Fondren Shelton ©  
695-5077  
2834 Polnick Alma Mrs ©  
697-6188  
2835 Garcia Juan  
2836 Martinez Raul © 691-7252  
2837 Williams Mary L Mrs  
697-8121  
2901 Owens Pearl Mrs ©  
697-5208  
2906 Watson Irene Mrs  
2909 Fuller David H ©  
695-8789  
2910 Ruffino Andrew ©  
692-0945  
2917 Bailey Naomie ©  
692-9927  
2918 Amadio John 691-5638  
2919 Vacant  
2920 Smith Robt L © 694-8602  
2921 Courtney Marjorie Mrs ©  
694-4429  
2924 Lynch Wayne 692-0817  
2925 Valentia Louis ©  
697-6431  
2926 Rodriguez Jesse P ©  
697-2180  
2927 Wadsworth Tom M  
694-3431  
2928 Higgin Viola  
2929 Revas Paul  
2930 Sims James E © 694-6702  
Rear Vacant  
ARKANSAS INTERSECTS



# HARRISBURG BLVD 1975

493

<p><b>HARRISBURG BLVD</b>  <b>Contd.</b>            9 Flores Jose H            4317 Old Barn The beer            926-0441  <b>EASTWOOD AV</b>  <b>INTERSECTS</b>            ZIP CODE 77011            4401 Dave's Food Market            926-4446            4402 Vacant            4403 Dave's Appliance Center            4409 East End Auto Sale used            cars 926-4108            4410 Stewart &amp; Stevenson            Services Inc (stage)  <b>SUPER ENDS</b>            4600 Stewart &amp; Stevenson            Services Inc (stage)            4501 Instrument Exchange Ltd            speedometers 923-6104            4604 Stewart &amp; Stevenson            Services Inc (Stage)            4507 Stewart &amp; Stevenson            (Stage)  <b>BOB BEGINS</b>            4511 Stewart &amp; Stevenson            Services Inc (Stage)            4515 Vacant            4518 Stewart &amp; Stevenson            Services Inc diesel enge            923-2161            4520 Mike's Used Cars            923-1556            4529 South Texas Vendors Inc            rest machs 923-5121            4535 Goodwill Industries            926-0041            Ponce E Irma  <b>FELIX BEGINS</b>            5 HAGERMAN ENDS            4601 Dural Sales salvage            926-3775            4604 Vacant            4619 Kopriva Body Works auto            923-4412            4623 Vacant  <b>MAPLEWOOD AV</b>  <b>INTERSECTS</b>            4705 Guadalajara Restaurant            4707 Guadalajara Restaurant            (Parking Lot) parking lot            926-0137            4709 R &amp; R Appliance 926-0137            4711 Frances Beauty Shop  <b>BURR ENDS</b>            4801 R &amp; T Appliance 926-0137  <b>FOREST AV BEGINS</b>            4809 La Superior Bakery            926-9287            4810 Zaragoza's Auto Sales            926-2290            4814 J &amp; J Lounge 926-0692            4815 Vacant            4819 Wyatt's Laundry 923-5076  <b>STILES INTERSECTS</b>            4900 Gonzales Motors used cars            926-5992            4901 Vacant            4907 Eze Lounge The            4911 Crown Cleaners 923-5428  <b>BRYAN BEGINS</b>            5000 Eastwood Park 923-4963            5007 El Ranchero Restaurant            926-0669            5021 Vacant  <b>ADAMS ENDS</b>  <b>DUMBLE ST BEGINS</b> 518            5100 Factory Sales Co Of            Houston uniforms            923-2211            5102 Friendly Auto Sls used            car 923-5309            5103 Scotty's Glass Co 928-5036            5104 Vacant            5105 Southwest Auto Sales Co            923-2284            5111 Eldred Radio &amp; Television            Service 928-2311            5115 No Return  <b>EDGEWOOD AV</b>  <b>INTERSECTS</b>            5201 Bill's Auto Parts 923-1616            5202 A-R Washateria            5203 Keaton's Auto Service            926-0682            5204 Vacant            5205 Vacant            5206 Vacant            5207 Abbott Realty Co 923-5406            5207½ Vacant            5208 Vacant            5209½ Vacant            5210 Vacant            5212 Vacant            5214 Lucky One Bar &amp; Lounge            beer 926-0176            5214½ Vacant            5216 East End Letter Service            duplicating &amp; prntg            921-8610  <b>LENEX AV INTERSECTS</b>            5300 Bell Motors 923-1922            5312½ Trujillo Victor            5313 Ho Glass Shop (Whee)            5314 Vacant            5315 Adela's Furnished Rooms            926-0736            *Macklin James @            5315½ Vacant            5316 Osborne Auto Sls 926-5797</p>	<p>Rick's Auto Sales            926-5797            5317 Adams Apartments            1*Hernandez  <b>Vicente</b>            2*Ruiz Eva Mrs            3*Luna Mary T            4*Valdez Frank            5 Vasquez Seferino D            5321 Vacant  <b>DELMAR AV INTERSECTS</b>            5401 Sahayrac Battery &amp;            Electric auto supe            cars 926-4246            5405 Vacant            5417 Vacant            5420 Lenox Barbecue &amp;            Catering 928-0115  <b>ALCOT ST INTERSECTS</b>            5501 G &amp; G Auto Sales used            cars 926-3989            5502 Tammy Ann Catering            921-7258            Mc Crary James @            921-7256            5502½ Vacant            5504½ Avenida G Mrs            926-6201            5505 No Return            5506 A B J Motors 926-2290            5516 Davis Auto Sales 928-2365            5525 Loughmiller Motors used            cars 921-5134            5535 United Steel Workers            Recreation Room)            5537 United Steelworkers Local            1742 923-2241            5539 Vacant  <b>LATHAM ST INTERSECTS</b>            5601 Guillet Motor Co used            cars 926-7471            5606 Ruby's Lounge 926-0407            5610 Los Machetes Cafe            5612 Vacant            5615 Guillet Finance Co            928-7471            5618 Lester E @            926-3015            5621 Manaker Motors used cars            928-5651  <b>CLIFTON ST INTERSECTS</b>            5701 Manaker Mrs (SHOP)            926-7471            5711 Diamond Supply Corp ind            sup 928-5431            5712 Pope Auto Sales used cars            926-4969            5718 Soto Lopez Mexican            Products food mfr            921-3713            5718½ Tortilla Factory  <b>NORWOOD ST INTERSECTS</b>            5805 Open Door Mission            926-0349            5808 Monterey House The restr            921-7520            5812 Woodmore Woody Motors            921-0451  <b>LINWOOD ST INTERSECTS</b>            5801 Bete A W Motors used            cars 921-6519            5902 Harrisburg Auto Sls            926-4969            5905 Vacant            5914 Sava-Ming King            926-1401  <b>COWLING BEGINS</b>            6001 Gray Trailer Co used hub            cap als 926-4072            6001½ M. T. Paint &amp; Body            Shop 921-4520            6002 Key Oil Co gas sta            926-0343            6003 Brown Auto Sales            923-8448            6020 Armentrout            1*Vasquez Cruz            2 Vidal Gregoria Mrs            3 Vacant            4 Vacant            6022 Vacant            6024 O'Donnell Apartments            944-9751            1*Nichols Earl 926-1154            1*Larson Ben            3*Mackuka Margt            4*Akkey Bert            5 Vacant            6*Garcia Marie            7*Brook Tom            8 Vacant            9 Vacant            10*Belloious Rafael            11*Johnson Ed            12*Cole Ed            13 Rocha Erlinda            14*Robbins Ed            6024½ Cantrell Bob            6024½ Vacant  <b>BARBIZA ST INTERSECTS</b>            6100 Houston Armature Works            elec mtrs 928-2515            Houston Electric            Equipment Co            6102 Houston Armature Works            (SHOP)            6119 Navigation Sls Inc (SHOP)            6121½ Vacant  <b>CAYLOR ST INTERSECTS</b>            6203 Musey's Liquor Store            928-7285            6205 Mabry Auto Sales            926-8906            6206 Garcia's Meat Market            921-1135</p>	<p>6208 Prize Lounge 926-0711            Brooks Ed 926-0711            6210 Prize Lounge (Publ Room)            926-8304            6211 Jones Trim Shop auto            923-7523            6212 Vacant            6214 Riddle Ramona Mrs            6215 Prince's Hamburgers No            16 restr 923-5668  <b>MARSDEN ST INTERSECTS</b>            6301 Sparkle Ice Co 923-1601  <b>HBAT RV CROSSES</b> 516            6320 Vacant  <b>HUGHES ST INTERSECTS</b>            6402 Paulson Sales genl mds            926-9165            6407 Contractors Supply &amp;            Lumber Co 926-9651            6410 Carroll Motors 923-6270            6410½ Garza Auto Sales            921-1885            6414 Boulevard Motor Sales            used cars 921-4039            6429 Contractors Supply &amp;            Lumber Co (annex)  <b>BOLTON BEGINS</b>            S 66TH ST BEGINS            6500 Melneke Discount Muffler            Shop            6501 Disabled American            Veterans Store used            mds 926-8182            6513 Vacant            6513½ Houston Art Stone &amp;            Staff Co (Storage)            6515 No Return            6515½ Blown Glass &amp; Curio            Shop            6517 Texas Safety Operations            Supply Co 926-2639            6518 Capor Lounge beer            926-0656            6521 Medical Surgical &amp; Dental            Clinic 926-6500            Simmons John W dentist            923-1262            6525 Auto Mart (Whee)            928-2201            6528 Faith Glenn Motor Co            used cars 926-5533            S 66TH ST BEGINS            6600 Texas Belting &amp; Mill            Supply Co ind sup whol            926-9421            6601 Thompson's Shing Co            928-3639            6604 Texas Belting &amp; Mill            Supply (Stage)            6605 Vacant            6613 Vacant            6614 Baker-Perkins Inc mfg            scientific equip 928-5433            6619 Hendrick Grain Co            921-1729            6623 Kopper Kettle Cafeteria            926-7203            6625½ Bon-Ton Lounge beer            926-0044            6627 Lou's Liquor Store            923-8023            6627½ Milby Radio &amp; TV            923-4293            6629 Calvary Mission            6632 Purple Heart Service            Foundation used clo            921-4131            6634 Vacant            6635 Simon Manny Men's Wear            926-7809            6636 Texas State Optical Co            923-7115            6637 Vacant            6638 Sherwin Williams Co            926-6945            6640 Vacant            6642 Senior Citizens Store            921-0785            6642½ Vacant            6646 Benjamin Home Furniture            923-4334            6648 Merle Norman Cosmetic            Studio 926-3009            6649 Dairy Queen            S 67TH ST BEGINS            6700 Vacant            6701 Harrisburg Speed Queen            6702 Vacant            6703 Libreria De Las Americas            921-6335            6704 Kress S H &amp; Co variety            store 923-1014            6706 Insurance Claims (Whee)            6706½ Insurance Claims (Whee)            6706 Insurance Claims Fire            Sale Co mds 926-8877            6707 Domenic's Italian            Restaurant 923-1977            6708 Insurance Claims Store            6715 Golden Bowl Cafe restr            926-8013            6717 Maguerra Jewelers            926-0549            6719 Vacant            6721 Martinez Studio            6721½ Vacant            6723 Vacant            6728 Gibbon Glenn R            chnrs 921-4224            6727 H &amp; R Block (Ofc)            926-8517            6729 Sandoval's Creative            Jewelry 926-6013</p>	<p>6730 Burger King 926-6559            6731 Vacant            6733 Valasco Manuel A Iwyr            926-6304            6735 John Steve 921-3621            6745 Southwestern Bell            Telephone (Parking Lot)            6750 Vacant  <b>S WAYSIDE DR</b>  <b>INTERSECTS</b>            6800 Sears Roebuck &amp; Co            Allstate Insurance Co            6801 Vacant            6811 Early Roberts Famous            Foods restr 921-4574            6813 J &amp; L Barber Shop            6813½ Vacant            6815 Car's Appliance Service            15 Hernandez N V            1 Pennalver Geo            2*Pycior John            3*Jacobson N            4*George Robt C            5 Solidvar Oscar            6*Simon Paul            8*Pena Wm P            9*Scelles Wm R            10*Rodriguez F            11 Trujillo Sai            12*Ayala Maria C            13 Rivers Mike            14 Garcia Joe            6819 Vacant            6821 Goodyear Service Store            928-3151            6835 Hon-Tex Laundry &amp;            Cleaning Co 926-2644            6840 Sears Roebuck &amp; Co Gas            Station            6847 National Motor Supply            926-5615  <b>S 69TH ST INTERSECTS</b>            6901 Firestone Stores (Br) tires            921-7156            6902 Melton Bros Service            Station 921-5582            6914 Whataburger 921-7749            6915 H &amp; H Motors used cars            926-5478            6922 Club Tenampa 926-0414            6922½ Vacant            S 69TH ST BEGINS            Shop 921-3240            Allen Jack @ 921-3240            6926 Minit-Man Automatic            Car Wash 921-0998            6929 Boulevard Funeral Homes            921-4111            6931 Vacant            6932 Alamo Glass Co 928-5105            6940 Salinas Auto Sales new            923-8424            6944 Johnson Motors 926-4600            6945 Vacant            6947 Alica Hair Fashions            926-0577            6949 Johnson Florists 921-2178  <b>S 70TH ST INTERSECTS</b>            7000 Erry Houseware Corp            926-0225            7001 Hogan Equipment Inc            mail handling 921-2141            7002 Salinas Carolyn            7004 Martinez Sam            *Lopez Refugio            7011 Radcliff Motors 928-2629            7012 Victory Trailer Park            1*Ajania Magdalena            2*E-8510            3 Ramirez Rosa            3 Smith Roy            5 Vacant            6 Vacant            8 Peyton L D 928-9923            9 Vacant            7016 Vacant            7018 H &amp; B Sales Co used            furn 926-7732            Morrison Hugh Interest            property rentals            7018½ De Vaux's Barber Shop            7020 Howell's Package Store            Liquor 926-7254            7022 H &amp; B Apartments            1*Perry Howard            2 Vacant            3 Plumber Floyd            4 Vacant            5*Vicencio Juan            6*Ramirez Rachel            7 Preston H T            7024 Vacant            7030½ Gilliam James E            7030½ Hayes Leo            7032½ Collins Albert            7034 All Rite Body 923-4089            7036 Latin World ballroom            926-0296            7038 Western Auto Store No 3            auto sup            7040 Forrest Apartments            1 Vacant            2 Vacant            3*Ingaram Wendell R            4*Ganham K            5 Molk A            6 Vacant            7 Schuster Bernard            8 Perry Benito            9 Vacant            10*Thralina David            11 Vacant            12 Minor Irene</p>	<p>14*Santos Enrique            16 Vacant            16 Vacant            17 Vacant            7041 El Michoacano Restaurant            926-4802            7041½ R &amp; T Building            Apartments 926-0290            1*Ruiz Glenn            2*Overton Adrian P            3 Vacant (Apts 3-6)            7*Walker R            8*Kennedy J D            9*Vogel Terry            10*Cardenas Antonio Jr            11 Vacant            12 Vacant            13*Martinez Paul M            14 Manager's Ofc            15 Hernandez N V            16 Vacant            7042 Western Auto Stores auto            sup 926-1721            7043 Houston Legal Foundation            928-3943            7045 Work Light Distributing            Co lighting equip            923-1100            7047 Bill's Welding Supply            S 71ST ST BEGINS            7101 Garza Exon Service            Station 926-0257            7104 Lea's Drive In Grocery            926-0596            7106 Coin Operated Washateria            7111 Jeter Garage auto repr            928-9329            7115 Electric Wire &amp; Cable Co            923-4504            7118 Vacant            7121a Luther Sheryl A Mrs            926-5615            7121b Salazar Eparanza Mrs            7121c Rayna Tim            7125 Vacant            7129 Houston Merchants            Exchange 923-2648            7131 Super Lopez Store            921-1237            7135 Vacant (7135-39)            7143 La Plaza Restaurant            7147 Pick-N-Pack restr  <b>S 72ND ST INTERSECTS</b>            7201 Vacant            7203 Vacant            7204 Vacant            7205 Cock &amp; Bull restr            7207 Cock &amp; Bull (Parking Lot)            7210 Port Valve repr            923-9437            7218 Flindie Industries (Valve            Div)            7219 NuWay Upholstering            921-4455  <b>FOREST HILL BLVD</b>  <b>BEGINS</b>            7223 Guardian Auto Sales            921-5882            7235 Vacant            7239 Erry Houseware Corp            928-3042            7241 Vacant            7243 Vacant            Rear Vacant            7245 Vacant            7245 Mercantile Co dry gds            926-7824            7250 Immaculate Conception            Church 921-1261  <b>S 73RD ST BEGINS</b>            7301 Galindo's Meat Market            921-0981            7303 Vacant            7304 Harrisburg Transmission            Service 926-3971            7304½ Amalia's Bar 926-6197            7305 Vacant            7305½ Costa Amz Bar restr            926-0550            7306 Vacant            7306½ Banda Manula R            7312 Otis Beauty College            923-4676            7314 Vacant            7318 Elizabeth's Cafe 926-0436            7320 Vacant            7327 Massey Grinding Co            923-2686            7333 Red T V &amp; Appliances            7335 Little W E Barber Shop            7337 Robles Garage 921-1936            7343 Vacant            7345 Vacant  <b>S 74TH ST INTERSECTS</b>            7400 Magnolia Auto Parts            923-2286            7407 Bob's Drive-In Grocery            926-1909            7408 Vacant            7414 Las Copas Lounge beer            928-9392            Aguilar Carmar 928-9392            7416 Vacant            7418 Knowles James M Jr Iwyr            928-3383            Morton Charles G Jr Iwyr            928-3383            7421 Vacant            7428 Brown Alec R phys            921-2456            7438 Texas Eye &amp; Ear            Infirmary clinic 928-3375            7439 Boulevard Pharmacy            921-7161</p>	<p>7439½ Odum Edna 923-1984            7444 Park View Clinic 921-7176            7445 A B C Air Condition  <b>ZIP CODE 77012</b>  <b>75TH BEGINS</b>            7500 Vacant            7501 Church's Fried Chicken            926-6886            7502 Park View Pharmacies            Inc 921-4146            7507½ Vacant            7509 Mandala's Good Time Bar            928-0098            7510 Luis Auto Parts 921-7405            7512 Charlie's Lounge cocktail            lounge 926-0023            7516 C&amp;R Battery Service repr            928-8626            7518 Vacant            7520 Jim's Pawn Inc 926-5626            7530 Thinks's Gulf Service            Station 926-0046  <b>WOODVALE BEGINS</b>  <b>PINEVIEW DR BEGINS</b>            7621 Licha's Lounge 926-0356            Rear No Return            7626 Vacant            7627 Harrisburg Motor Parts            auto accessories 923-7768            7629 City Awning &amp; Tarpsulin            Co 921-7440            7630 Vacant            7632 Vacant            7634 E J R Drive Inn beer            928-9329            7639 Glynn-Pettit Co marine            elec whol 923-2578            7645 Glynn Electric Co Inc            contr 921-8213            7646 West &amp; Johnson real est            923-8453  <b>77TH BEGINS</b>            7700 B C Auto Parts 921-4720            7705 Vacant            7711 Kinch's Realty Co            928-7151            7712 Waterfront Income Tax            Service 926-0674            *McCulloch David T            926-0674            Echols Hugh T Iwyr            7714 Hansen Anna Mrs @            926-1111            7714½ Gonzales Liquor Store            926-1130            7715 Blanket Oil Co gas sta            928-9116            7716 Chilton Charles L            7716½ Vacant            7717 Ornelas Plumbing            Company 926-2444            7727 Pettigrew Smith Auto            Supply 928-3781            7730 Speed Wash coin operated            Indry 926-0588            7736 El Taco King            7737 Johnson Maria L @            928-7165            7738 Moore Harry            7739 Garza Noe R 921-6788            7739 Gutierrez Benito            7739 Ruiz Noe G            7739½ Herrera Felipe            7741 Vacant            7741½ Vacant            7743 Vacant            7748 Harrisburg Food Market            923-8727            7777 Four Seasons Lounge beer  <b>78TH BEGINS</b>            7802 Savadi Place 962-0742            7802½ Vacant            7806 Riggins Andy J @            923-8823            7810 Rodriguez Caesar @            926-8990            7810½ Rodriguez Conception C            Mrs @            7811 International            Longhormen's Assn            Local 1273 923-2564            7812 Garza Funeral Home            923-5519            7817 Winkle Place beer            926-0103            7817½ Vacant            7820 East End Pest Control            7822½ Linka W J 928-2031            7823 Cash Furniture Co            7824 Taylor Joe @            7825 City Fire Department            Station 22            7826 Bailey's Used Cars            7828 Bailey J D @ 921-8878            7844 Vacant            7849 El Jardin Restaurant            926-0690  <b>79TH ST INTERSECTS</b>            7901 Texaco Service Station            926-0432            7906 Las Morenita's beer            926-0138            7908 Montes Barber Shop            926-4387            7910 Vacant            7911 John's Automatic            Transmission auto repr            926-7074            7915 Pan American Body Shop            923-1101            7916 Rio Grande Tile &amp; Marble            Sales</p>
--	---	---	--	--	--

223 Cadillac St.

Houston, Texas (77021)

2232 DAUGHTERY ST.

TEL. 672-

THE HORNE COMPANY

3200 One Shell Plaza

# AVENUE B 1975

Henry N. Hostetter, C.L.U., Registered Representative

Telephone: 223-4803

79

**AVALEN PL--Contd**  
3253 Dougherty Paul E @ 622-6891  
3254 Wootters Leon B @ 623-4814  
3257 Vacant  
3258 Taylor Nancy W Mrs @ 928-2789  
3262 Jacobsessie Mrs @ 629-6383  
3263 Peck Irving K @ 524-2000  
RIVER OAKS BLVD INTERSECTS

**AVENEL RD--FROM ELTON SOUTH BEYOND CITY LIMITS 1 EAST OF FREY**

ZIP CODE 77034  
2228 Urcy Harley  
2207 Koob Edw F @ 944-8576  
2211 Bertrand Olan J @ 944-9052  
2215 Crown Shirlee Mrs @ 945-4978  
2219 Salisbury Don L 941-2028  
2223\*Adcock Jame T 944-6036  
2227 Swonke Bernice @ 946-9112  
2231 Mc Kinney Muncy Mrs @ 944-5834  
2236 Vacant  
2239 Crupain Howard @ 946-6817  
2303 Bryant Phil D @ 941-6341  
2307 Carwell Henry C III @ 946-7424  
2311 Powell Harry @ 946-4637  
2315 Gates James H @ 941-1054  
2319 Duke Angeline S Mrs @ 944-8023  
2323 Spencer Richd D 946-1660  
2327 Knight Joe L @ 944-7363  
2330 Vacant  
2331 Rose Andrew M @ 941-0182  
2334 Fite Johnnie B @ 946-9476  
2335\*Strum Rethal Mrs @ 944-7878  
2336\*Jordan Samuel C @ 941-0128  
2339 Adams Harold J @ 946-8218  
2342 Fisher Wm W @ 946-1011  
2343 Prince Bonnie Mrs @ 944-5824

**EDGE BROOK DR INTERSECTS**  
2403 Bradshaw Lucius A @ 946-7983  
2407\*Madden Joe  
2411 Donowho Thurman J @ 944-1934  
2415 Morrison David @ 941-4227  
2419 Maloney James E @ 946-3009  
2423 Roberts Archie I @ 944-5407  
2427 Mc Kee Terrance M @ 944-8268  
2431 Fuhs M Drayton @ 941-0209  
2435 Dougherty James R @ 943-3849  
2439 Root Herman L @ 946-3849  
2443 Sump John D @ 946-4934  
**EDGE BROOK ST INTERSECTS**  
2503 Shugart James @ 946-4935  
2507 Stephens Joe 946-8878  
2511 Cox Zeno M @ 946-4936  
2515 Roberts Michl W @ 943-1193

**GILPIN ST INTERSECTS**  
**CHURCH LA INTERSECTS**  
8001 Schmidt Walter @ 946-0412  
8005 Luna Richd @ 944-3544  
8009 Klein Leon C @ 946-7075  
8013 Wilson Walter R @ 941-0015  
8017 Williams Eug W @ 946-4696  
8101 Alfano Louis J @ 944-4947  
8105 Lopez Luis @ 946-4947  
8109 Hedrick Leonard N @ 946-8065  
8113 Talbot David Jr @ 946-2300  
**TOLMAN INTERSECTS**  
8201 Mitchell Daniel R @ 941-5183  
Rear Vacant  
8205 Nichols Bobby J @ 944-1138  
8209 Farley William R @ 944-2517  
8213\*Galano Adriano J 944-0985  
**KITTRELL INTERSECTS**  
8301 Smith Bonnie G 941-0294  
8305 Avant Silas T @ 946-4387  
8309 Starr Winnie 944-0610  
8313 Rackley Jerald T @ 944-3088

8317 Schumann Susan A Mrs 944-1137  
**AVES INTERSECTS**  
8401 Elbert Willie J @ 944-7192  
8405 Peterson Michael R 946-4445  
8409 Campbell Richard I @ 946-4505  
8413 Aten David K @ 946-1909

**AVENUE B--FROM HB&T RY EAST TO SHIP CHANNEL 1 NORTH OF HARRISBURG BLVD**

ZIP CODE 77011  
6515 Air Filter Supply Co 926-7273  
N 67TH INTERSECTS  
6530 Campos Gildardo 926-2283  
6544 Furnish Aurora  
6707 Mendolia Rebecca  
6716 Chin Ting C @ 923-7601  
6728 Apartments  
1 Reyes Jose  
2 Vacant  
3 Armendize Victor  
4 Alvarado Jose 923-2637  
5 Delgado Verido  
6 Hernandez Juana Mrs 923-6153  
6735 Apartments  
1 Aguilera Rachel  
2 Moore R Mrs 928-2140  
3 Rivas Alvaro  
4 Trumbuller Hector  
**WAYSIDE DR INTERSECTS**  
69TH INTERSECTS  
70TH INTERSECTS  
71ST INTERSECTS  
7130 Lowdowky Ike @ 924-7510  
7124 Wason Robt A @ 928-7510  
7128 Houston Merchants Exchange (Stge)  
7131 Associated Steel Co (Whse Yard)  
N 72D INTERSECTS  
7206 Linarez Hilario A @ 926-4814  
7210 Anderson Leon T 926-2800  
7211 Associated Steel Co 926-4401  
7214 Lahrman Nancy @ 921-5204  
7228\*Matamoros Moses @ 926-2800  
7230 No Return  
7232 Vacant  
**73D INTERSECTS**  
7302 Soiaa Ramiro 921-4846  
7310 No Return  
7312 Elliott L Bailey 923-5732  
7316 Massey Grinding Service (Ofca)  
7320 Massey Grinding Service Inc  
7326 Calichino Sebastian @ 926-0947  
7332 Londa Ruben @ 926-3009  
7336 Crouch Supply Co dairy equip & sup 921-2185  
7341 Narciso Tle & Terrazo Co Inc contrs  
N 74TH INTERSECTS  
7410 Apartments  
1 Johnson Wilbert  
2 Villareal Amareo  
3 Martinez Alfred  
4 Munoz Pizadores  
7 Reyes Jonnie  
8 Ruiz Amadeo  
9 Gonzales Oracio  
10 No Return  
11 Sierra Lillie  
12 Vacant  
7720\*Quiroga Trinidad 921-5937  
7722\*Arrendo Gustavo 926-4985  
7724 Moreno Connie 923-4711  
7726 Cortez Geo  
7730\*Avales Acacia  
7730 1/4 Chavez Juan @ 926-4985  
7732 Jaurvenite Adam @ 921-4874  
7734 Alanis Jose A Rear Vacant  
7738\*Suarez Vicente 926-4985  
7739 1/4 No Return  
N 75TH ST INTERSECTS  
7822 Powell Q 923-8801  
7822 1/4 Mendolia Ramona  
7828 Watson Wm H @ 921-5553  
7832 Vacant  
7832 1/4 Arripe Inez @ 924-0621  
ZIP CODE 77005  
7846 Fernandez Moses @

**N 79TH ST INTERSECTS**  
7802 Rodriguez Andrew G @ 924-1137  
7804 Ochazky Pete  
7910\*Caballero Guadalupe @ 926-6607  
7918 Rojas Leo @ 926-4779  
7918 1/4 Perez Jesus  
7922 Fonseca Louis J @ 926-4985  
N 80TH ST INTERSECTS  
8006 Herrel Lonie @ 926-4764  
8007 Dominguez Henry G @ 8020 Campos Maria Mrs  
8021 Medina Robt @ 923-6926  
8024 De La Rosa Joe @ 8025 Campos Simon @  
8029 Kilgore Blanche Mrs @ 921-6300  
8030\*Gonzalez Noe @ 8031 No Return  
8039\*Desaie Michale 921-3944  
8034 No Return  
8035 Vacant  
**NAVIGATION INTERSECTS**

**AVENUE C--FROM LUDLOW 1 NORTH OF HARRISBURG BLVD EAST TO SHIP CHANNEL**

ZIP CODE 77011  
6403 Apartments  
1 Campbell Basic 921-4956  
2 Davila Paul  
3 Martinez Carmen  
6405 Pizini Roland C 921-1779  
6407 Zazuata Amulfo @ 926-2117  
6408 Pendley Wm E @ 6409 Owen Erasmus G @ 926-4851  
6410\*Palmer Jose @ 923-4549  
6410 1/4 Gilreath Sims W @ 921-5763  
6411 Rankin Oliver M @ 921-4460  
6415 Mc Coy Thelma  
6430 Anthony Tade D Mrs @ 923-1234  
N 65TH INTERSECTS  
6502 Reyes Justo @ 6503 Gomez Francisco  
6504 Anderson Don  
6506 Harrison Arth @ Rear Harrison Electric Co contrs 926-1311  
6508 Nuncio Richd 926-7031  
6509 Deason Tim  
6509 1/4 Pona Jose L  
6510 No Return  
6512\*Nandradia Willie @ 926-7946  
6514 Vacant  
6515 De La Cruz Steban @ 6516 Rivera Fred G  
6519 No Return  
6519 1/4 Vacant  
6520 Perez Francisco  
6522 Under Conata  
6527 Elder Wm @ 921-5626  
6529\*Garcia Bernaldo  
6531 Cardenas Juvalan @ 6532 Rodriguez Pedro @ 6601 Dowsey Jack H  
6607 Foster Erma N Mrs @ 926-3422  
6608 Williams J S @ 923-6161  
6610 Juarez Ramon R @ 6611 Fones Nellie Mrs @ 923-4254  
6612 Vacant  
6614 Holbrook Paul  
6615 Vacant  
6616 Artega Juan @ 926-7634  
6617 Moates Mamie Mrs @ 921-0290  
6619 Apartments  
1 Ashbury Patey  
2 Bryant Wilbur D  
6620 Hughes Alford C @ 923-4379  
6622\*Gonzales Sonny  
6625 Young Margt @ 6626 Reed Ruby M Mrs @ 926-3367  
6628 Lacy Estelle B Mrs @ 923-8430  
6632 Vacant  
6637 Apartments  
1 Paggett H A  
2 Flores O R  
3 Morse Bill  
4 Cobb B G  
6638 Moya Belisario Rear Vacant  
6641 Milan E L @ 926-8521  
6644\*Rivera Orfelinda  
6648\*Canal Rubia A  
6648\*West G  
6649 Gusmano Michl  
6651 Johnson Rex E 923-8034  
N 67TH INTERSECTS  
6701 Avila Felipe  
6701 1/4 Pens Robert  
6702 Jones Angela M Mrs @ 921-5616  
6704\*Lozano Frances  
1 Scott Douglas J @ 921-1459  
2\*Morrison Robt

3\*Albertson Earl  
4 Vacant  
6706 Apartments  
1 Edwards W R 923-5059  
2 Cabellero Jose  
Rear Vacant  
6707 Mendolia Carlos @ 6708\*Alvarez Emilio @ 921-0047  
Rear Alaniz Emilio 921-0047  
6709\*Morales Luis A  
6710 Apartments  
1\*Gutierrez Gloria  
2\*Savala Ramado 926-6304  
3\*Idrigi Fairan  
4 Villareal Juan  
5\*Vargas Aurelia  
6\*Navez Candela  
6711 Martinez Jose G @ 6720\*Gutierrez Diego  
6720 1/4 Saldana Consuelo Mrs  
6722 Varrantos Esquiel  
6724\*Carrio Saverio  
6724\*Gomez Crapin  
6725 Blanco Manuella  
6726 Vacant  
6728 Canas Jimmie  
6730 Vacant  
6731 Tyler Winnie S Mrs @ 6732 Knox John F @ 921-2844  
6733 Marin Manuel @ 926-1556  
6735 Pavalak Annie E Mrs  
6735 1/4 Rosa Gladys 926-5186  
6738 Apartments  
1\*Garcera Pedro  
2\*Garcia Herman  
6741 Spindler Leslie @ 921-2763  
6747 Pena Blanca 921-3720  
**WAYSIDE DR INTERSECTS**  
6801 Solid Rock Refuge The home 926-5136  
6805 Lopez Roberto H 921-7608  
6807 Apartments  
1\*Roman E  
2\*Polers Suzy  
3 Vacant  
6810 Vacant  
6810\*Flore Wade @ 923-6516  
Rear Roges Marie  
6815 Vacant  
6815 1/4 Vacant  
6816 De La Rosa Carlos  
6816 1/4 Garcia Maria Mrs  
6818 Munoz Arama  
Rear Gutierrez Angel  
6819 Banks Apartment  
6820 Apartments  
1\*Hernandez Florence  
2 Vacant  
3 Vacant  
4 Vacant  
6825 Apartments (Rear)  
1\*Caruth Lester  
N 71ST ST INTERSECTS  
6819 1/4 Vacant  
6821 Apartments  
1\*Hall M R  
2 Vacant  
3 Chagnon Alphonse  
4 Vacant  
Rear Apartments  
1\*DeLeon Johh  
2 Vacant  
3\*Salinez R R  
4 Vacant  
6825 Apartments  
1 Bashley Fred  
2 Luther Shirley  
3\*Ouna Jose  
4 No Return  
Rear Apartments  
1 No Return  
2 No Return  
3 Smith David R  
6826 Vacant  
6827 Apt Ofc  
6827 1/2 Vacant  
3\*Flores Javier  
4\*Bertiz Santiago  
Rear Apartments  
2 Vacant  
3 No Return  
4 No Return  
6830 Gomez Raymond  
6830 1/4\*Pena Juan  
6833 Apartments  
1 Lopez Evaristo  
2\*Sevallos Mary  
3\*Avila Irene  
4 Barrera Guadalupe  
6834 Dahl Apartments  
1\*Solo Matias  
2\*Martinez Robert  
3\*Avales Susan  
4 Holcomb David M  
6836 Apartments  
1 Vacant  
2\*Martinez Nica  
3 Collins Russell  
4 Vacant  
6840 Sanchez Andres @ 6841 Vargas Vicente P @ 923-7413  
Rear Vacant  
6843 No Return  
6845 Gutierrez Jose J @ 921-5821  
6846 Apartments  
1\*Remdon Rogelio  
2 Vacant  
3\*Holcomb Robert

4\*Holcomb Curtis  
N 69TH ST INTERSECTS  
6904\*Martinez Megel  
6905 Vacant  
6910 Vacant  
6911 Dow Alvin C @ 921-1846  
6912\*Gonzalez Stearino  
6912\*Garcia Maria @ 6913 Vacant  
6914\*Villareal Frank  
6915 Lopez Pedro T @ 923-6408  
6916 Villareal Jose C  
6916 1/4 Vacant  
6917 York Kate I Mrs @ 921-1421  
Rear Moffett Walter 923-7037  
6917 1/4 Gonzales P 926-8056  
6918 Askew Wade A @ 921-7812  
6919 Leal Pat 921-4562  
6921 Vacant  
6923 Apartments  
1 Castillo Jesse  
Vacant (Apt 2-4)  
6925 Cline Hildegard Mrs @ 921-5837  
6926 Guinney Kenneth H @ 926-1538  
6928 Ganez Gerardo @ 921-0448  
6938 Mc Connell Shirley Mrs @ 921-0448  
6940 Hernandez Francisco @ 6941 Apartments  
1 Reyna Louise  
2 No Return  
3 Vargas Harmilia  
4 No Return  
N 70TH ST INTERSECTS  
7001 Hart Bailey B @ 928-9016  
7002 Trevino Edmund D Jr @ 926-5506  
7003 Collins Wm W @ 7004\*Garcia Maria @ 926-4817  
7009 Gutierrez Jose @ 923-5458  
7010 Cortez Lupe Mrs @ 921-0923  
7013\*Saing Urbano  
7020 Diamonds & Abrazivos Co Inc ind sup  
7021\*Gallard Frank  
7023 De La Rosa Paul @ 926-4078  
7025\*Suarez Francisco  
7027\*Ramirez Sergio @ 7029 Denbo Madeline Mrs @ 926-5935  
7031 Gutierrez Jose A 926-8538  
Rear\*Anellario Raul G  
7031 1/4\*Hernandez Isabel Rear Vacant  
7033 Nunez lannuel @ 926-5394  
7048 Market Al D @ 923-4981  
N 71ST ST INTERSECTS  
7100 Alamo Barge Lines  
926-8803  
7101 Jones Ollie S Mrs @ 926-9595  
7105 Roper Grace L Mrs @ 923-1983  
7109 Wilson J R 926-5701  
7112 Longhorn Transfer Service Inc 926-2661  
7120 Vacant  
7121a Vacant  
7121b\*Holmes Betty  
7123a\*Sole Mary A  
7127\*Rodriguez Rosendo  
7129 Mc Farland Lillian A Mrs piano tchr @ 921-2851  
7131 Vacant  
7132 Vacant  
7133 Vacant  
7135 Salter Ethel M Mrs @ 926-3814  
7141 Martinez Henry 923-6539  
7145 Asher Joe 921-7964  
7147 May Eva M Mrs @ N 72D ST INTERSECTS  
7205 Holub Lilly Mrs  
7207 Holub Edw J @ 921-5306  
7209 Hilly Mitie Z Mrs @ 923-8434  
Rear Vacant  
7211 Falcon Joe @ 7217 Gonzales Rachael Mrs  
7217 1/4 Vacant  
7219 Wagner Charles M  
923-5353  
7221 Rodriguez Frances  
7225\*Dowell Wm  
7229\*Gutierrez Menula  
7231\*Palomino Jose  
7235a Escobedo Raul @ 926-6264  
7235b Vacant  
7239 Vacant  
7241 Solis Jose E @ 926-9502  
N 73D ST INTERSECTS  
7301 Montemayor Brigid R @ 7305 Vilano Danl @ 921-2704  
7309 Apartments  
1 Gonzalez Lucy  
2\*Gandy Ter  
4\*Lopez Mary  
7311 Apartments  
1\*Youner Senaida  
2 Jones Charley  
3\*Canara Ramond  
4\*Ruiz B J  
7319\*Rivera Rervanio @ 7321\*Elizalde Paul

7323 Coleman Alfredo @ 921-7500  
7335\*Rodriguez Jose  
N 74TH ST INTERSECTS  
ZIP CODE 77012  
N 76TH ST INTERSECTS  
7521\*Gonzalez Lupe  
7599 American Legion Hall  
926-0558  
Post No 472 (Am Legion)  
926-0558  
N 76TH INTERSECTS  
7605 De La Rosa Ernest  
921-1421  
Rear Elal Pedro  
7607 Ramirez John A  
7611 Hernandez Teofila Mrs @ 921-4359  
7613\*Butamante Luis  
7621\*Villareal Inocencio  
7625 Lejanez Antonio C @ 923-5085  
7629\*Gomez Juan 926-7921  
7635 Zendejas Ignacio @ 923-8217  
7637\*Ramirez Laidoro @ 926-9080  
7639 Trevino Arturo @ 7641 No Return  
7642\*Sanchez Joan  
N 77TH ST INTERSECTS  
7701\*Alamo Pedro 921-1956  
7703\*Orasco Leonel 926-2066  
7705 Mens Felipe  
Rear Vacant  
7709 Rosario Maximo @ 7713 Wieszowicz Joseph @ 921-5070  
7717\*Davis Virginia 926-4686  
Vacant  
7721 Moreno Pedro @ 921-7404  
7723 Davis Juan 926-8725  
7726 Ramirez Oscar @ 921-4955  
7727 No Return  
7727 1/4 Ramirez Garage  
921-4755  
7731\*Salinas Jesus  
7737\*Salinas Rolando  
7739\*Perez Herby 926-8547  
N 78TH ST INTERSECTS  
7803\*Chape Juan 926-7624  
7803\*Ramirez Felipe  
7805\*Ramos Alex M @ 921-1158  
7813 Rio Grande Tile Co 921-0923  
7821 Vera Pedro Z @ 926-2784  
7829\*Rozales Antonio 926-6377  
7831 Aguilar Felipe @ 926-9630  
7835\*Quinones Andrew  
7843\*Quinones Anuncion R @ 923-5134  
N 79TH ST INTERSECTS  
7901 Garcia Fidencia Mrs  
921-4212  
7909 Vacant  
7911\*Solis Guiberto @ 7917 Mendoza Teresa Mrs @ 7919 Adams John L @ 921-4720  
7921 Rodriguez Marcos @ 926-9736  
7923\*Flores Alex  
N 80TH ST INTERSECTS  
8004\*Elizondo Tony  
8007\*Rodriguez Rosendo  
8007 1/4\*Gonzalez Noe  
8008 Saenz Ben @ 923-1306  
8015\*Gonzales K  
8017 Garcia Benito @ 926-2276  
8021 Salazar Juana  
8024\*Smith Bea 921-7382  
8027\*Robles Andrez  
8029 Warwick Clara Mrs @ 926-5267  
8030\*Gonzales Hector @ 923-5871  
8032\*Green Frank A 926-5081  
8033 Tharp Kelvin A auto repr 921-1279  
8041 Hyman Mary Mrs @ 926-9063  
8045 Villareal Frank  
8046 Timney Guy @ 8048 Vacant  
8050 Vacant

**NAVIGATION INTERSECTS**

**AVENUE E--FROM HB&T RY EAST TO SHIP CHANNEL 1 NORTH OF HARRISBURG BLVD**

ZIP CODE 77011  
8601 Mear Ray @ 8602\*Tyvine Octavio  
8602 1/4 Lopez Tony  
8603 Radley Howard W @ 8604 Gonzales Roque @ 921-3022  
8606 Trevino Basilio 926-3646  
8607 Mc Guire Jefferson S  
8608 Brown Robert  
8609 Dill Geo W @ 926-3060  
8610a Hawkins Ozile Mrs @ 926-7305  
8610b Vacant  
8611 Lee Clarence C @ 926-0953

24 HOUR SERVICE

6880 TELEPHONE RD.

# BALTIMORE AVE 1975

92

465-2111 — 465-5  
FAST DELIVER  
1040 GESSNER NEAR KATY FRWY

8989 WESTHEIMER RD.  
HOUSTON, TEXAS 77042  
MAL HAUSMAN - General Manager  
Res. 482-6001  
(713) 784-1750  
750

**BALMFORTH LA—Contd**  
9902 Cramer Wm R ©  
723-3006  
9906 Marshall Robt H ©  
723-7678  
9910 Maltz Melvin © 723-3836  
9914 Baker Murdoch M Jr ©  
10002 Krinsky Maurice ©  
723-7468  
10006 Pileck James D Jr ©  
723-8978  
10010 Toish Sam © 723-1367  
10014 Swann Geo E ©  
723-1760  
10102 Pace Joseph B ©  
723-6545  
10106 Turell David J ©  
723-9406  
10110 Tretybig Walter B Jr ©  
723-8678  
10114 Mc Cormick Robt L ©  
YARWELL INTERSECTS  
10202 Zimmerman Hal M ©  
723-7556  
10206 Vanderlicke Richd V ©  
721-1338  
10210 Hawk Charles E ©  
712-1207  
10302 Jacobs Thomas E ©  
723-3633  
10306 Kaplan Allan L ©  
723-4610  
CHEENA INTERSECTS  
RUTHERZLEN INTERSECTS  
DUMFRIES INTERSECTS  
YARWELL INTERSECTS  
WIGTON INTERSECTS  
BALMORAL LA—FROM 300  
KNIPP RD EAST  
ZIP CODE 77024  
11821 Kruzynski Leonard M ©  
467-1787  
11831 Daly Wm G © 467-3672  
BALSAM LA—FROM  
HALLS BAYOU NORTH  
INTERSECTING TIDWELL  
AT 9700 BLK  
ZIP CODE 77028  
SHAGBARK ENDS  
9302 Anderson Meredith Mrs  
633-5462  
9303 Lunsford Bennie ©  
633-2915  
9307 Kingsaid Edward ©  
633-2050  
9311 Kubena Marvin M ©  
633-4969  
9315 Stanley A J ©  
631-7016  
9316 Bland Paul G ©  
9322 Foster Johnny 631-1506  
9326 Sewell Eddie Z ©  
633-0646  
9330 Barnes Jimmie ©  
631-7821  
PARKETTE INTERSECTS  
9402 Kennedy Melvin C ©  
9403 Terry Robt C © 633-6678  
9406 Hall Charles E ©  
633-0049  
9407 Brown James J ©  
633-2911  
9410 Via Marshall L ©  
9411 Rutherford John W ©  
633-8293  
9414 Holland Clyde © 633-1257  
9415 Collins Raymond N ©  
633-8819  
9418 Mathis Elbert M ©  
633-4467  
9419 Kennedy Clarence P ©  
663-1789  
9422 Chanders Sharon L Mrs  
633-0681  
9423 Burlison T R © 633-5371  
9426 Hunt C A © 633-0373  
9427 Meredith Wm O  
TIDWELL INTERSECTS  
9502 King Oland L © 633-0415  
9503 Armstrong Norman L ©  
633-9102  
9507 Adams Daisy Mrs ©  
633-4191  
9510 Andres John B ©  
631-7016  
9511 Starkey Alvia 633-6434  
9514 Zenon Clarence Jr ©  
631-3248  
9515 Rogers D W © 631-2090  
9518 Born James M ©  
633-5820  
9519 Vacant  
9522 Blunt Ivory ©  
9523 Morgan Darrell D ©  
633-6436  
9526 Thomas Burnett  
9527 Lloyd Donald ©  
9602 Mc Nair Hubert F ©  
633-1595  
9603 Nichols James L ©  
633-0303  
9606 Holtz Kerry C Jr ©  
633-7327  
9607 Harper Butler C ©  
633-0362  
9610 Gay Ocie Mrs © 631-3454  
9611 Wilkins B C © 633-3048

9614 Emmons W D © 631-5192  
9615 Lohm Louis B © 633-0434  
9618 Burlison Frank A ©  
633-4428  
9619 Culver Clayton W ©  
633-5425  
9622 Daw Chester R ©  
633-5741  
9623 Dupree Ebart © 633-8359  
Baltimore AV —FROM  
78TH EAST TO BRAYS  
BAYOU I SOUTH OF  
HARRISBURG BLVD  
ZIP CODE 77012  
6637 Gonzales Magdalena  
7612 Negrete Jose M  
7619 Martinez Adam ©  
923-5884  
Gonzalez Juan  
7635 Lara Trinidad  
7642a Dollardine Robt 921-7324  
7642b Nevarez Roberto  
7642c Zuniga Maria  
7644 Bernal Don  
7645 Ready Hattie Mrs ©  
921-2773  
7646 Draper F M  
S 77TH INTERSECTS  
7701 Campos Gaudalupo  
7702 Martinez Paul V ©  
921-4368  
7703 Gonzales Victor T  
7706 Martinez Ferdinand  
7708 Escamira Gerardo  
7709 Hayes Julio  
7710 Landra Benito ©  
921-4922  
7711 Reyes Magdalena  
7713 No Return  
7713a Garcia Rogue M  
7714 Delgado Francisca ©  
7718 Lynch O B © 923-8366  
7717 Martinez Porfirio ©  
7717a Rios Jose M  
7721 Montemayor Luis  
7722 Vacant  
7723 Contreras Jose  
7725a Ellis Randolph  
7727a Herrera Rita  
7728 Noel's Handmade Bird  
Cages pet supplies  
923-1197  
Johna Noel E © 923-1197  
7732 Lew Hugh © 928-2378  
7733a Ramon Jose  
7734a Mercado Jose ©  
921-1424  
7736 Cordova Gilbert G ©  
923-7889  
7742 Gonzales Gaudalupo V ©  
923-4328  
7743 Camp Martha Mrs  
928-5474  
7747 Harsh Sam  
7749 Porche Morris J ©  
S 78TH INTERSECTS  
7801 Flores Geronimo ©  
7802 Mayberry Van C ©  
923-6593  
7805 Salinas Alejandro M ©  
926-5366  
7806 Vacant  
7807a Romero Gaudalupo ©  
7810a Cantera Santos  
7810a Carraz Fala  
7814 Luna Armando  
7814a Montemayor  
Expectacion  
7815 Apartments  
7816a Pinales Alfredo  
2 Vacant  
7818a Garcia Gaudalupo  
7819 Mason Mary A Mrs ©  
921-1417  
7821 Ainsworth L E  
7822 Garza Librado © 923-1484  
7825a Ferdinandisen Charles  
921-1848  
7826a Wilson Marie ©  
923-6593  
7828a Steinfelt Ann  
7828 Walhall Clark ©  
921-0601  
7830 Miniel Elias © 921-4568  
7833 Clark Nancy E Mrs ©  
921-2716  
7833a Clark Kenneth E  
923-5622  
7836a Lambert Wm W  
7837a Fontenot John L  
7838a Quinones Jose  
7842 Puentes Henrietta Mrs  
7843 Cunningham Gladys Mrs  
S 79TH INTERSECTS  
7902 Magnolia Park Assembly  
Of God Church 921-4092  
7906 Salinas Concepcion  
923-6638  
7911 Yeats Eddie M Rev ©  
928-3007  
7912a Ramirez Teresa  
7914 Carson James L ©  
921-2865  
7916a Montelongo Pedro  
7916b Grimaldo Jose  
7919 Pien Minerva 926-2281  
Rear Vacant

7923 Apartments  
1 Conner Geneva 921-1071  
2a Cook Marvin  
3 Vacant  
4 Perez Hileberto  
7924 Martinez Robert  
7925a Gonzalez Reynaldo  
7927 Delgado Pedro T ©  
7930 Metcalf Ralph E 921-4584  
7932a Cantu Julian G 921-1020  
7934 Chapa Genirio © 923-4087  
7935 Mc Cann Emma E Mrs ©  
923-2167  
7937 Vacant  
7937a Salinas Pablo  
7944a Villarreal Leonard  
80TH INTERSECTS  
8010 Vacant  
8012 Brock Ann B Mrs ©  
926-5804  
8018 Navarro Agapito 921-3094  
8020a Arias Juanita  
BALZY RD —FROM HBAT  
RY NORTH I BLK TO  
1100 BLK JUDITH  
ZIP CODE 77018  
3504 Lewis J A 681-4360  
3506 Berry Linda 681-2528  
3508 Lerma Rene 688-4011  
3510 Moss Walter M 682-7437  
3512a Kent Jerry  
3516 Wilson Charles  
3518a Sparks Ray 688-4646  
3519 Wright J 686-4194  
3520 No Return  
3522 Hernandez Eliz F  
681-7608  
3524a Chambers Dennis  
686-5262  
BAMBOO RD —FROM  
SOFTWOOD WEST TO 5800  
THIRWAY S SOUTH OF  
TANNER RD  
ZIP CODE 77041  
9300 Sandvik Steel Inc steel  
rep off firm 462-0909  
9506 Van Leer Plastics U S A  
Inc 462-4111  
9550 F G H Insulation Co  
9600 General Box Co  
9811 Bailey Harry L ©  
462-2046  
9827 Vacant  
9831 Stevenson M E 462-7320  
9845 Evans Willie E ©  
462-1960  
TEAGUE INTERSECTS  
10006 Richard Joseph 482-8332  
10010 Walker Josie M Mrs ©  
482-1439  
10011 Vacant  
10023 Isom Evans © 462-1271  
10030 White Leroy © 462-4120  
10038 Whalen Roland ©  
462-1590  
10039 Handborough Jessie  
462-2006  
10043 Knight Willie C ©  
462-1237  
10046a Washington S ©  
10106 Perkins Claude 462-4728  
10107 Robinson Silas ©  
462-1557  
10110 Burton James ©  
462-7099  
10118 Vacant  
10119 Riverdale Baptist Church  
10122 Burr Aaron 462-0852  
10131 Lady Wilson ©  
462-5625  
10138 Smith Bradie © 460-1901  
10139a Perez Gaudalupo F  
462-0842  
GESSNER RD INTERSECTS  
10211 Smithers Mark L ©  
466-8058  
10214 Anderson Edward ©  
466-7141  
10219a Harding Dock Jr  
10222 Perkins Jones L 466-3521  
10223 Vacant  
10224a Ramfro Willie Mrs  
10227 Evans Nathaniel Jr ©  
466-7212  
10230 Stone Willie L Rev ©  
466-7812  
10230a Vacant  
10230b Vacant  
10236 No Return  
10250 Crawford Betty Mrs  
466-5932  
10254 Warren Willie 466-6820  
10255 Ray Dar C © 466-4956  
10258 Piggs Charles L 466-4925  
10262 Pickett Jo Ella  
10267 Calton Calvin ©  
466-5051  
10269 Vacant  
10270 Clark Jim M © 466-6053  
10271 Vacant  
10278 Lewis O Z 466-7725  
TRIRWAY LA INTERSECTS

BAMMEL LA —FROM 3102  
WESTHEIMER RD SOUTH  
5 BLKS  
ZIP CODE 77006  
2815 Wildwood Gardens  
528-3833  
2828 Associated Engineering  
Consultants Inc 527-0841  
Sons American Revolution  
The 524-0558  
Hourani M & Associates  
consulting enge 527-8461  
Poage Scott J phys  
523-0608  
Hermilage The apte  
526-4755  
Burchfield Albert L  
522-7213  
Findley Hazel D Mrs  
524-5902  
Bammel J E 529-1224  
Greenwood H 523-0256  
Callaway A T 522-6865  
Cofor R Tullis 529-5433  
Crow Emmet P Jr  
521-0343  
Dow Earl C 529-0447  
Culston D P 528-2352  
Cicofino P M 528-4470  
Hayward Eliz W Mrs  
523-4465  
Clark Robt L 529-4807  
Bartlett E S 529-8289  
Dahn L A 529-0578  
Bayse Wilma J Mrs  
528-1330  
Red W S Mrs 529-6498  
Sims C Horace  
528-0089  
Coale Robt E 523-3917  
Base Liz 524-5987  
Belvedere J J 523-9635  
Berry Jim 528-9043  
Baxter S Gordon 524-3372  
Biankin Sam R 522-4042  
Tuttle Lee L 524-1162  
Booker Christine Mrs  
523-3947  
Billingsley H L 525-5880  
Bradley C P 527-8714  
Burris Joseph J Mrs  
528-5118  
Cross M 528-4417  
Wear James A 522-7743  
Burroughs Ruby Mrs  
528-2044  
Bryant J G Mrs 528-0214  
Mc Guire Z T 522-6762  
Nevill Bob D 523-6851  
Davis Fanny L 522-4365  
Dent Frank Rev 529-2048  
Bostrick Sylvia K Mrs  
522-6098  
Henslee Mildred J Mrs  
524-0810  
Carpenter Alice Mrs  
524-4848  
Eldridge Vernon 528-1752  
Cooper Margaret W Mrs  
523-8893  
Dillehay Dowden R  
528-6410  
Fresch Frank P 529-0451  
Wessel Bob L 524-4256  
Bedonkapp G R Mrs  
523-2674  
Foster M E Mrs 524-5486  
Cranor F E 522-1867  
Nicholson L L Mrs  
524-3372  
Riggs Vernon Mrs  
523-2193  
Vawter J R Mrs 528-5207  
Garland W R 528-0934  
Wussell Bobby R Mrs  
528-7569  
Gilbert Lillian Mrs  
524-1247  
Gerry Elbridge H  
522-9598  
Gerson W H 521-0333  
Martin Ruth M 529-9631  
Newsome J A 524-0658  
Miller Florence H  
528-8033  
Heard Dorothy Mrs  
523-6477  
Kotwitz Simon H  
522-7486  
Mangum A Roy 524-6722  
Martin E T Mrs 529-0523  
Ibrahim W N Jr 524-8632  
Griffin Lee G  
Hamilton Winnie  
521-0975  
Handel Norman E  
524-3687  
Hauhegger E E 528-2555  
James Edith 524-2261  
Harrell Fannie 529-1984  
Sanders Betty J Mrs  
528-6860  
John T 522-7664  
Fogus Scott T 523-0808  
Sloan J M 528-0463  
Redman Lilly Mrs  
522-2083  
Johnson B F 527-0341  
Morales C A Mrs  
522-8517  
Kameler Herbert J  
521-0171

\*Lepell Fred 523-4672  
Shanks Elaine R 524-7729  
Maddox H E 522-0169  
Steig M H 523-4070  
Mathys Irene E  
529-8067  
Morgan B F 523-9943  
Williams Lucell L Mrs  
523-1948  
Munch Jay F 523-1434  
Younger Jimmy J  
524-7886  
Zuber David L 522-9112  
W ALABAMA AV  
INTERSECTS  
ZIP CODE 77006  
3103 Southwestern Bell  
Telephone (Ofc)  
ELBERT INTERSECTS  
3203 Kotebue Emanuel J ©  
522-4683  
3207 Curtis Tharon R ©  
524-7095  
3211a Roland R C III 527-9089  
3215 Reynolds Harry R ©  
522-8063  
3218 Fly Ben M © 529-0250  
3303 Corcaden James A ©  
522-4733  
3307a Greene Judy K 528-4080  
3311 Zabollo Dow J Jr ©  
522-6179  
3315 No Return  
3319 Smith Charles S  
3319a Vacant  
BANBURY PL —FROM 1/4  
BLK SOUTH OF W  
ALABAMA AV SOUTH IN  
A SEMI-CIR TO BLK  
BEY STANTON  
ZIP CODE 77027  
3103 Minor Harmon E ©  
3107 Thomas Marcus ©  
621-5874  
3111 Watkins Haskell  
3115 Butera Jack ©  
3119a Legan Lawrence J ©  
626-7843  
DEVON BEGINS  
3203a Winchester Roy 621-3938  
3207 Gregory Wm E ©  
626-6961  
3211 Linehan Robt W ©  
621-4463  
3215 Sinclair Wm N ©  
621-2885  
3219 Boeger Al  
SHEFLAND LA  
INTERSECTS  
3303 Young John B ©  
522-5698  
3311 Dyer Pat T © 621-5885  
3315 Huit Clair E bookkeeping  
serv 621-5550  
WARNING INTERSECTS  
3402 Hueter John E ©  
622-4123  
3403a Watkins E Tarry Jr ©  
621-0423  
3406 Brooks G R © 621-4583  
3407 Paulson Arth W ©  
621-5553  
3411a Luby Joe © 621-7608  
3415 Hill Henry H © 628-0741  
3419 Knipe Wm L © 621-4027  
3423 Abbott  
3427 Twomey Jeremiah ©  
621-2256  
3431 Barber Thos D ©  
3435a Lipcomb N I ©  
628-8137  
3439 Byrne Robt L © 621-6304  
STANTON BEGINS  
BANCROFT LA —FROM  
SAN FELIPE SOUTH TO  
BETTIS DR I EAST OF  
POST OAK RD  
ZIP CODE 77027  
2003 Bancroft Briarglen  
Apartments  
1 Brocwell B Mrs  
2a Bernard John  
3 Gallant Dominick  
4 White Curt  
5 Birman Charles M  
6a Arniso H  
7a Rodriguez Ricardo  
8 Rodriguez Ricardo  
9 Perez Antonio  
10 Torres Gaudalupo  
11a Rezo H  
12 Hernandez R  
13a Beres F  
14a Torres N  
15a Ortiz Extra  
16 Vacant  
2010 Apartments  
1 Jordan M O  
2a Koromolov Stavios  
3 Spears Noa 622-6683  
4 Jeffers T  
5a Puckett Walt  
6 Vacant (Apts 6-9)  
10 Silvello Benny 622-2794  
11 Medley Dennis 626-6178

2011 Hamilton Apartments  
627-7048  
1 Crockett Claude T  
622-1878  
2a Rogers Charles R  
3 Vacant  
4 Apa Herald  
9 Goldberg Ben 621-4867  
10a Herrerra F  
11 Guerrero Ramon  
12a Adams T  
2015 Apartments  
5a Holmes Wm H  
6a Stevens T  
7a Dini Geo  
8a Worch Allen W  
13a Rola W  
14a Mitchell L  
15a Clark P  
16a Rodriguez R  
2018 Bancroft Apartments  
626-0388  
1a Williams J  
6 Tucker Wm 622-5685  
7 Valle Y  
8a Gorham P  
9a Himes Kent  
10a Luisenberry Louis  
11 Meyers J T  
12 Wood Vera M 626-0388  
13a Simmons Juan  
14a Ramsey Dennis  
2019 Apartments  
1a Padillo Eugene  
621-1419  
2 Leach Alene V Mrs  
626-2247  
3 Phillips David L  
622-7639  
4a Humlick Ronald G  
9 Vacant  
10 Vacant  
11a Edwards F  
12 Reyes Benita C  
621-5912  
2102 Winham Apartments  
1 Vacant  
2 Vacant  
3a Sublett Joe  
4a Howell Rose  
5a Myers Irene  
6a Morris Mike  
7 Kraus Paul Jr 628-7867  
8 Vacant  
9 Moreno Reba  
10 Vacant  
11 Vacant  
12a Subletich Lee  
13a Sherman Ronnio  
14a Burns Ray  
15a Booker Bonnie C Mrs  
622-2416  
16a Ballera Francisco  
2103 Apartments  
1a Teller J  
6a Diaz Hermosa  
7 Harris Wm  
8a Perez Emilia  
13a Bean Cheryl  
14 Vacant  
16a De La Vega Jose  
621-1820  
16a Heath Mike  
2107 Bancroft Apartments  
621-2270  
1a Mitchell Alvin  
2 Lopez Carmes S Mrs  
622-6931  
3a Gove Jannette Mrs  
4a Georgiadis Stylianos A  
622-6984  
2109 Apartments  
1 Cook Carol  
2 Vacant  
3a Warren Sharon  
4a Davidson Linda 622-8734  
5a Hernandez Dora  
6 Vacant  
7a Tripper E  
8a Tabat Avai  
2110 Apartments  
1 Vacant  
2a Armo Steve  
3 Vacant  
4a Roper Sherry  
5a Lufton Rhonda  
6a Carver R y  
7a Kennedy Chuck  
8a Vacant (Apts 8-12)  
13a Kile Earl  
14 Vacant  
15a Mc Dowell Joane  
16 Vacant  
2111 Apartments  
1a Roberts Carl  
2a Betondo Geo 622-6087  
3a Kuhl Leroy  
4a Bowers David 622-1068  
2115 Apartments  
1a Fleming J B III  
2a Stoker Joe  
3a Casto Kermit  
4a Patzer Arthur  
7a Hernandez F  
8a Mac Rae Rowan N  
2118 Court Of Saint Philip  
Apartments 622-6841

CLIDE TV

# CAPITOL AVE 1975

222

**CAPITOL AV.-Contd**  
**MAPLEWOOD INTERSECTS**  
 ZIP CODE 77011  
 4700 1/2 Vacant  
 4702 Reeve Robt C Jr @ 925-6870  
 4708 Salinas Angel 925-6066  
 4711 Haynie Refrigeration Service 925-2345  
 4713 Sherman H Annette Mrs @ 925-8627  
 4714 Vacant  
 4715 Baunda Martin L 925-1141  
 4719 Suarez Caesar  
 4720 Norwood Alma 921-4147  
**STILES INTERSECTS**  
 518  
**DELMAR AV INTERSECTS**  
 5401 Peterson Wm A @ 925-8381  
 5402 Oates Augusta J Mrs @ 921-2550  
 5403 Ward Crystal Mrs @ 925-3382  
 5404 Thibodeaux Theo P @ 923-1132  
 5405 Borrello Wm C @ 923-1132  
 5406 Vaughn Annie C Mrs @ 923-1846  
 5407 Salinas Manuel G @ 5408 Lozano Geo @ 921-7601  
**ALITIC ST INTERSECTS**  
 516  
**S 60TH ST INTERSECTS**  
 6500 Heasley Art Fastners & Tool Co 923-6693  
 6501 Vacant (6501-6605)  
 6506 Cadriel Saloman  
 6507 Andrew John L 923-4434  
 6508 Butler London G @ 925-2563  
 6509 Shaff Clarence  
 6509 1/2 Sosa Roger 923-5618  
 6510 Skateland 925-0254  
 6511 Richardson Richd D @ 925-9842  
 6511 1/2 Oliviera Roy  
 6513 Gilrich Fran 925-0943  
 6515 Decker Louise Mrs @ 921-2736  
 6518 Crawford 923-3101  
 6528 Baier Chiropractors 925-6626  
**S 67TH ST INTERSECTS**  
 6701 Vacant  
 6702 Logan E Gordon dentist 921-1323  
 6703 Kress Parking Lot  
 6704 Apartments  
 1 Vacant  
 2 Vacant  
 3 Aquino Tamez R  
 4 Hostedler Danl K  
 6705 Chaudier Virginia @ 921-4964  
 6706a Vacant  
 6706b M & O Beauty Shop 925-0488  
 6706c Capitol Barber Shop 925-0074  
 6706 1/2a Vacant  
 Upper Spaun Andrew 921-4664  
 6706 1/2 Watson Jack  
 6706 1/2a Tamez Petra  
 6708a Vacant  
 6710 Los Nortenos Restaurant 925-9135  
 6710 1/2a Sulemana Fazel @ 925-0488  
 6716 Industrial State Bank (Board Rm)  
 6730 Industrial State Bank The 921-4153  
**S WAYSIDE DR INTERSECTS**  
 6812 Vacant  
 6816 Industrial Savings Association 923-4661  
 6828 Sears Roebuck & Co parking  
**S 69TH ST INTERSECTS**  
 6901 Tiny Grill  
 6902 Vacant  
 6903 Meadows Walter R  
 6904 Lanza Anna M  
 6905 Ruckner's Chiropractic Clinic 923-6947  
 6906 Apartments  
 1 Vacant  
 2 Keith Wilma R  
 3 Ward J B 925-4264  
 4 Lester Charles  
 6914 Hebert Jay J 925-7536  
 6915 Superior Iron Works & Supply Co Inc oil well sups 923-6671  
 6918 Martin Bertha Mrs @ 923-8688  
 6922 Harris Ellen  
 6926 Medina Jesus 925-3639  
 6930 Goodgood Charles  
 6932 Swann Dan 921-7084  
 6938 Mc Mullins Robt G 921-5907  
 6939 Pine Trailer Park  
 1 Hopkins Lois 921-3411  
 2 Bushlee Charles  
 3 Bowers Minnie Mrs @ 5 Mc Geo Louie C 921-7273  
 7 Smith J @

7 Newton W  
 8 Smith H D  
 9 Vacant  
 12 Vacant  
 6942a Vacant  
 6942b Litchford Burt  
 6942c Vacant  
 6944 Cartwright Thos  
 6947 Capitol Drive Inn beer 925-9347  
 7000 Houston Golf Club  
 7001 Executive Country Club 923-6661  
 7002 Spurluck Floyd  
 7002 1/2 Colanka Cecelia  
 7004 Apartments  
 1 Russell Johnny 923-8467  
 2 Vacant  
 3 Brown Berdett 921-5967  
 4 Cox Addie M  
 5 Wright E P  
 6 Stewart Leo D  
 7 Goodwin Willie  
 8 Peters Richd  
 9 Hess E  
 10 Vacant  
 7006a Hingosa Domitila G @ 7008c Ferguson John E  
 7012 Vacant  
 7012a Santos Reyes @ 7012b Park J S @  
 7014 Moore Claude @  
 7015 Ranch House Apartments 925-2268  
 1a Shaw Wm  
 2 Gutierrez Vinosavila  
 3 Garcia Dora  
 4 Garcia Santiago 925-7341  
 5 Vacant  
 6 Woods Kallie  
 7 Store Room  
 8a Store Room  
 9a Store Room (Apts 8-17)  
 10a Lytle A  
 11a Gardner Sam J  
 20 Armstrong Margt  
 7015a Ranch House (Sigs)  
 7015b Munoz Juan  
 7016a Longoria Ernestino F  
 7019 Ranch House  
 Torres Armando  
 1a Espinosa J  
 2a Termino M  
 3a Casas V  
 4a Olivares Ken  
 5a Martinez Ramon  
 6a Bernal J  
 7a Guzman E  
 8 Vacant  
 9 Hernandez  
 10a Jones H  
 11a Taylor W D  
 7020 Vacant  
 7022 Jimenez Antonio 921-5344  
 7024 Atlas Exterminating Co 925-9128  
 7024 1/2a Elder Robt  
 7024 1/2b No Return  
 7024 1/2c Eldridge Jessie  
 7025 Under Consta  
 7026 Narverel Victor  
 7046 Capitol Trailer Park  
 Cummings Curtis C @  
 7101 Ruby's Foreign Car  
 7102 Service repr 925-5757  
 7103 Capitol Auto Truck Print Body Shop 923-7450  
 7104 Vacant  
 7111 Southwestern Bell  
 7112 Naktin Service Co Rf  
 7112a Houston air conditioning equip 923-2739  
 7123 Myers Transportation Co  
 7130 Specialized Auto Parts Inc  
 7148 Meyers Transportation (SHOP)  
**FOREST HILL BLVD INTERSECTS**  
 7202 Vacant  
 7206 Stevedore Rig & Supply (Off)  
 7210 Manchester Sling (Off) 921-0731  
**DE KOVEN ST INTERSECTS**  
 7212 Spence Ella Mrs @ 921-4945  
 7214 Vacant  
 7214b Zlomke Alvin P 925-2043  
 7216 Freitag Gus H Jr @ 925-9803  
 7233 Immaculate Conception School 921-1226  
**MIKADO ST INTERSECTS**  
 7300 Ramirez Miguel J 925-7039  
 7301 Apartments  
 1 Oliver Aurora 923-6601  
 2 Santos Roger G 923-8351  
 3 Soliz David Jr 923-4179  
 4 Dean Bertie  
 5 Willingham Lula M Mrs 923-1766  
 6 Nocha Margie 923-7331  
 7 No Return  
 8 Perez Joe  
 7302 Lund Timothy 925-3603

7827 Dickey Dan J  
 7828 Salazar Al  
 7831 Fryman Jeff H @  
 7832 5447  
 7831 1/2a Cruthers Jean  
 7832 Davila Gerardo  
 7833 Pena Fredk @ 921-5964  
 7834 Hernandez G  
 7840 Duran Dan 925-9394  
**S 79TH INTERSECTS**  
 7902 Baldemar Blas B @ 925-2613  
 7904 Stanner Orens @ 925-4449  
 7905 Marchan Martin 921-2542  
 7907a Guzman Enrique  
 7923-1386  
 7910 Albrecht Bemer E  
 7923-1737  
 7912a Hammett D  
 7914 Sengite Arth A @  
 7917 Tatum R B @ WA6-2834  
 7919 Wilson Eliz S Mrs @ 923-4718  
 7921 Gusman Valdemia L  
 7921-3343  
 7924 Martinez Rodolpho C @ 920-7431  
 7925 Palmer Richd L @ 925-1029  
 7928a Serna Cruz 923-5145  
 7928b Henderson Robt @ 925-5925  
 7929 Morales Henry @ 921-5814  
 7931a De La Garza Emilio @ 923-5638  
 7936a Rodriguez Robert  
 7936b 923-2223  
 7938 Durete Louis  
 7940 Apartments  
 6a Jimenez Jose 921-0363  
 8a Pena Jose  
 9a Zavedo Carlos 921-0353  
 7941 Vacant  
 7943 Partida Mario  
 7944 Martinez Benito @ 926-5191  
 7947a Sanchez Mary L  
**S 80TH INTERSECTS**  
 8003 Salinas Jesse @ 921-7903  
 8007 Trevino Petra @ 923-5373  
 8008a Nino Frank  
 8013a Rojas Elias  
 8013b Garcia Juan  
 8017a Penala Vene  
 8023 Bruner Willard L  
 921-1124  
**CAPITOL AV S -FROM 518 DUMBLE EAST TO ALITIC 1 SOUTH OF CAPITOL AV**  
 ZIP CODE 77023  
**EDGEWOOD INTERSECTS**  
 5400 Melcher Lola M Mrs @ 925-6696  
 5402a Munhouer P D Mrs  
 5404 Constance Margt C Mrs @ 925-2377  
**CAPLIN ST -FROM 6300 PULASKI EAST TO BEY LOCKWOOD**  
 ZIP CODE 77022  
 113 Maxyn Raymond 695-2310  
 116 Layne Freda L Mrs @ 695-4382  
 117 Finkelstein Rogers O @ 692-3271  
 118 Jackson William 697-0307  
 119 Thornton Annie  
 206 Riggins Ida M Mrs @ 695-2249  
 208 Biandillo Mathilde I Mrs 694-7609  
 210 Kainer Ewald J 694-8539  
 211 Mc Clung Pearl Mrs @ 694-8768  
 213 Sanchez Raymond G @ 697-8019  
 213 1/2a Silva Leonard  
 214 Porcarello George @ 694-4435  
 215a Stafford Corine Mrs 694-1071  
 215b Silva Edward V  
 216 Rogers Allan R  
 220 Rocha Dennis  
 221 Garza Paul Jr 697-7756  
 222 Montalban Sam 695-9047  
 223 Cavazos Ofelia 695-1269  
**PAINE BEGINS**  
 301 Brady Ida B Mrs @ 695-8603  
 302a Lynn Barry  
 304 Skonnord Thor Jr 695-7314  
 305 Bailey Ruby L Mrs @ 694-3351  
 306 Hambrick Geo E @ 695-4248  
 311 Seale Victor @ 695-1842  
 315 Reyes Cel  
 317 Gamonal Oscar @ 694-4590  
 318 Collette Charles 697-1912  
 319 Zwick Mabel R Mrs @ 695-1539  
 320 Vacant  
 323 Grisel Theo F 695-1718  
 325 Copeland Peggy Mrs  
 403 Bulin Franklin @ 692-0742  
 407 Lopez Lopestein 694-9227  
 409 Braun Betty I Mrs @ 409a Vacant  
 412 Griffin Cecil C @ 695-7364  
 415 Krigel Wm C plmb @ 694-3921  
 416a Gilhum Ira Jr 697-1641  
 418 Sheppard Ella M Mrs @ 695-2613  
 419 Garcia Clark R  
 420 Quebe Wm F @ 694-9395  
 422 Williams Clyde @ 695-2654  
 423 Lantz Emil F @ 695-5240  
 425 Ragusin Joseph R 694-1891  
 426 Danna Vincent S @ 694-9824  
 427 Assembly Of God (Sunday School Building)  
 428 Perdue Colvin J @ 695-2188  
**HELMERS INTERSECTS**  
 501a Dewese Earl 692-4443  
 504 Lindale Assembly Of God Church 695-4582  
 505 Hrozak Frank J @ 692-1358  
 509 Clark Dora Mrs 694-8236  
 511 Parker Hettie A Mrs @ 694-5835  
 515 Parker Kenneth W 695-5139  
 515 1/2a Callahan James  
 516a Harmon Leona F Mrs  
 517 Mc Calhan B W  
 518 Rodriguez Fortunato Jr @ 692-4361  
 519 Vacant  
 521 Roy-Bel Distributing Co (Off)  
 522 Vasquez Maria @ 697-5137  
 524 Wood Joseph R @ 697-4215  
**LAZARAS BEGINS**  
 525 Ewell Thos J @ 692-4330  
 526 Whittaker Winnie Mrs @ 695-1667  
 528 Deacon Ona O Mrs @ 694-0537  
 530 Wilson Walter J @ 694-2640  
 533 Stewart Edw C @ 697-3401  
 600 Mims Forrest W @ 695-2611  
 603 Smith Zora E Mrs @ 697-4345  
 606 Salazar R G @ 695-8845  
 607 Wood Louis P @ 692-2837  
 608 King Lee R @ 694-4874  
 610a Gertrude E  
**LLOYD BEGINS**  
 702 Blackshear Elbert L @ 695-1756  
 703 Vacant  
 703 Patrick Arth M @ 695-2377  
 712 Centimpro Triss Mrs @ 692-5578  
 713 Stansbury Rooter Serv sewer ch 697-5758  
 Stansbury Willie D @ 697-5368  
 714 Jenkins Hettie M Mrs @ 695-2249  
 715 Valdez Adela S Mrs @ 694-3715  
**IRVINGTON BLVD INTERSECTS**  
 800 Howard Herman R 697-0006  
 800a Adult Continuing Education (Adult Resource Cntr)  
 802 Chavana Antonio 695-8688  
 803a Rhea Ann Mrs @ 694-8712  
 803b Martinez Josephine  
 804 Loeh Arth @ 695-4301  
 805 Courtney James E @ 695-1225  
 806 Jilek Robert @ 695-6984  
 808 Storaeski Philip J @ 694-3544  
 810 Butts Pearl L Mrs 697-6612  
 810 1/2a Butts Sammy  
 815 Moreno Joe S 692-1176  
**TRUMBULL INTERSECTS**  
 902a Vernell W I 694-5177  
 903 Reed Biff 692-8304  
 903 1/2a Sunja Joe @ 692-5779  
 904 Vacant  
 905 Vacant  
 905 1/2a Hartt J T 695-9454  
 906a Choea Juvensto Jr 697-3077  
 907 Garcia Lugardo 692-0175  
 912 Sontag Frank A @ 695-7302  
 913 Phillips Robt 694-3133  
 915 Wingerter Annie M Mrs @ 692-3919  
 915 1/2a Henley Glynn Mrs  
 916 Rocha Thos N 694-0916  
 916 1/2a Vacant  
 917 Amaro Manuel @ 695-0017  
 918 Shatto Howard L  
**WINCHELL BEGINS**  
 1003a Guerrero Joe 695-2525  
 1004a Schumaker Becky @ 697-9457  
 1007a Kurtz Norbert 697-9457

JIN ST-  
 1008 White Willie B @ 694-9307  
 1012 Plankney Edmond T Jr @ 692-5201  
 1013a Navarette Pilo 692-0511  
 1014 Loba John J @ 694-3748  
 1106 Burtis James D 695-7141  
 1115 Blisset H G 692-0876  
**COCHRAIN INTERSECTS**  
 1201 Apartments  
 1 Vacant  
 2a Rosales Dalis  
 3a Sanchez Arnoldo  
 4 Vacant  
 1203 Apartments  
 1a Rodriguez Louis @ 2 Vacant  
 3 Camero Rosie  
 4 Vacant  
 1207 Mahanum Willie E @ 694-7014  
 1208 Vacant  
 1208 1/2a Garza Juan  
 1210 Garcia Edelmira @ 692-4546  
 1211 Harveys Charles P @ 694-1181  
 1300 Torres David 695-1996  
 1301 Gentry Ola B Mrs @ 695-1155  
 1302 Vacant  
 1304 Hodins Eleanor C Mrs @ 695-1167  
 1306 Gann Donald @ 694-5209  
 1307a Aguirre J L 697-7367  
 1308 Fullerton Roy M @ 695-1206  
 1310 Mac Tavish Donald J 697-6075  
 1313a Wilke Janet Mrs @ 697-2303  
 1314 Snell Sylvia Mrs @ 695-1193  
 1318 Vacant  
 1319a Briones F  
 1319 1/2a Parker Ola Mrs 695-5726  
**CHAPMAN INTERSECTS**  
 1401 Foster Richd 692-9404  
 1402 Wells Delphia B @ 694-5151  
 1403 Rodriguez Charles @ 692-8865  
 1406 Garcia Guadalupe H @ 692-0877  
 1410a Reyna Anestacio 695-0340  
 1412 Livingston Lucille T 695-1655  
 1412 1/2a Vacant  
**W FRISCO INTERSECTS**  
 1517a Ybarra Jesse 695-5783  
 1602 Ralph Automatic Transmission 694-5287  
 1802 Browne's Complete Automotive Service repr 694-5433  
**ZIP CODE 77026**  
**HARDY ST INTERSECTS**  
**GOLD ST INTERSECTS**  
 1901 Thomas James M @ 692-4705  
 1902 Saunders Raymond @ 694-8882  
 1903 Johnson Albert F @ 692-9612  
 1905 Zenon Irene J Mrs @ 697-1806  
 1907 Polk Geraldine @ 695-8450  
 1910 Patis James  
 1911 Williams Garfield Jr @ 692-2121  
 2006 Johnson Clarence E @ 692-0584  
 2008 Miller Lois B Mrs @ 695-0991  
 2009 Young Brady @ 695-3737  
 2010 Herman Kenneth @ 697-8220  
**BATTERSON INTERSECTS**  
 2103 Reed Tom @ 697-8792  
 2106 Rusk Ruby Mrs @ 697-8792  
 2107 Nehls Maynard C @ 695-2153  
 2108 Mundine Rector @ 692-4318  
 2111 Sanders Orce @ 697-3990  
 2112 Barker Cassie @ 697-0896  
 2113 Wade Jessie Mrs @ 694-1490  
 2116 No Return  
 2117 Vacant  
 2200 Lucy Willie @ 692-0741  
 2202 Jennings Stella Mrs @ 697-2128  
 2204 Mitchell's Grocery  
 2207a Mitchell Elvis @ 692-3243  
 2208a Small Henry @ 695-4633  
 2207a Vacant  
 2207b Smith Larry 694-0506  
 2210 Santos Clarence E @ 692-0878  
 2214 Taylor A E 692-2275  
 2215 Floyd Earl L @ 694-0935  
 2301 Fontanet Cleveland @ 695-0642  
 2302 Gates Ruth H Mrs 691-1961

2015 Montrose Blvd.

TEL (713) 649-7444

MAINTENANCE OF RECORDS HOUSTON, TEXAS 77017

6817 PICCADILLY

AWM

# HARRISBURG BLVD 1975

494

## HARRISBURG BLVD

—Contd—

7916 Watson Elmo Ice House  
926-1054  
7920 Sanders L J 923-5186  
7920 1/2 Everett Beverly  
7922 Vacant  
7923 El Quinto Patio cocktail  
lounge  
7939 Supreme Catering Co  
926-5608  
7946 Robles Mary 926-2778  
1 No Return  
807H INTERSECTS  
8001 1/4 Apartments  
8011 Light Lounge 926-0125  
8021 Louvier Dee D Mrs  
926-0598  
8021 1/2 Little Shamrock Lounge  
8031 Margie's Lounge beer  
926-0438  
8033 Apartments  
1 Wells Odie Mrs  
2 Pierce Rory  
3 O'Brien Ricky  
4 Pegg Billy  
8039 Vacant  
8047 Nu-Grape Sun Crest  
Bottling Co 926-1724  
8060 Texas Marine &  
Industrial Supply Co  
923-9771

ZIP CODE 77051

## HARTFORD ST —FROM 3600 STONE EAST BEY JENNINGS AV

ZIP CODE 77017  
7903 Kunz Winnie M Mrs  
844-4842  
7907 Ducky Lewis 645-6147  
7911 Humphries John R  
643-0495  
7916 Apartments  
1 Jenkins Henry  
2 Vacant  
3 Hunt Robt E  
4 Vacant  
5 Vacant  
6 Vacant  
7917 Roy Roney J @ 644-6072  
7918 Ellis R T Mrs 645-4307  
7918 O'Grady Michl P @  
642-9264  
7919 White Jack  
7922 No Return  
7923 Johnson M M 645-3955  
7923 1/2 Vacant  
7928 Majat Joe  
7928 Hirsch Lawrence A @  
644-6780  
7927 1/2 Vacant  
7928 Harris Evelyn G Mrs @  
644-4369  
7928 1/2 Snyder Herbert R  
645-0871  
7931 Milam Victor L 645-9155  
DOVER INTERSECTS  
8001 Vacant  
8006 Solverson Maggie @  
645-2312  
8010 Beard John H @ 643-7451  
8012 Jordan J W  
8013 Brown Harry L @  
645-2806  
8014 Cherry Mike P  
8016 Woods Adis M Mrs @  
8019 Hernandez George S @  
644-6781  
★Avalos Garcia  
8021 Berry Clarice L Mrs @  
645-2244  
8022 Verlander Ralph M  
645-2079  
8022 1/2 Law Marie W @  
645-7458  
8026 Martin Charles E @  
645-1532  
8031 Newsum James R  
644-3015  
8035 Bigott Sala Service  
Wholesale Distributors  
hwy sup 641-0625  
BROADWAY ST  
INTERSECTS  
8113 Woodruff W W 644-9007  
8117 Norman Leone Mrs @  
645-1285  
8118 Shuptrine Elmer E  
645-5377  
8120 Luce Wilbert R @  
645-8647  
8121 Cimbranzel Don 649-1598  
8121 1/2 Vacant  
8122 Roach Winnie Mrs @  
649-5609  
8124 May Ethel J Mrs @  
645-0196  
8124 1/2 Mc Cormick Raymond  
649-7504  
8127 Johnson Walter E @  
649-1027  
8132 Campbell Etie M Mrs @  
645-2368

8133a Smith Elmer L 643-7923  
8133b Smith May Mrs 643-4744  
8137a Kruse Jeffery  
8140 Smith Nell B Mrs @  
645-1324  
8141 Hilbert Ralph H @  
645-2501  
8142 Mayers James J @  
643-9462  
8144 Wilfong Charman J @  
643-8204  
8151 No Return  
8151 1/2 Vacant  
8155 Biezanski Sophie @  
8156 Gullledge Wm M @  
645-2693  
HASTINGS AV INTERSECTS  
8201 Cruise Jessie B Mrs @  
645-2144  
8202a Estell Joe J @  
8209 Carr Lila P Mrs @  
645-6897  
8209 1/2 Vacant  
8210 Wolf Lacy H @ 649-0066  
8216 Phillips John O @ 645-5596  
8217 Becalante Florence  
644-4530  
8217 1/2 Vacant  
8223 Connally Charles R  
8223 1/2a Bradely Robt J  
8235 Scherer Josephine A Mrs @  
645-5457  
8233 1/2a Crocker Mike  
8234 Duff Carey L @ 643-8289  
8235 Crocker Matthew  
645-6907  
8238 Maj James O @ 649-5275  
8243 Ellis Robt L @ 644-4987  
8244 Mc Kenna Mary  
8244 1/2 Woods Hattie N  
643-3572  
8248 King Mildred Mrs @  
645-6998  
8248 1/2a Shackleford Mattie  
JENNINGS AV INTERSECTS  
8303 Grawl Leslie L Jr @  
649-7005  
8306 Lacy James D @ 643-1664  
8306 1/2 Vacant  
8307 Carter Reid S @ 645-0771  
8308 Plummer Elgin W @  
645-1313  
8309 Holloway Eunice Mrs @  
645-3782  
8310 Pichot Willie @  
8312 Anderson Anthony B @  
649-5581  
8314 Fontenot Dixie  
8316 Ella Clyde @ 645-0867  
8317a Gutierrez Patk 463-9461  
8318 1/2 Vacant

ZIP CODE 77051

## HARTMAN AV —FROM 3818 GIBSON NORTH TO WASHINGTON DR

ZIP CODE 77007  
601 Clark Jean L Mrs @  
864-0963  
604 Vacant  
701 Ramsey J Co Inc mfrs repr  
689-4608  
BLOSSOM INTERSECTS  
809 Gonzalez Israel 862-2210  
811 Flores Juan  
FLOYD INTERSECTS  
901 Munoz Jeannie  
903a Icaola Graciela  
911 Cisneros Gabriel  
914 Woolery Concrete Cutting  
Co 865-5636  
BARNES INTERSECTS  
915a Esparrza Arth  
917 Marton T C 862-7623  
918 Elms Elaine  
919 1/2a Tomas Ruben  
921 Vacant  
923 1/2a Humphill James  
925 1/2a Holdworth Tom  
929 1/2a Olivares Margarita

## HARTLAND ST —FROM SILVER RD WEST TO ANTONIO DR 1 NORTH OF NORTHAMPTON

ZIP CODE 77065  
6810 Crocker Lester 681-4714  
6811 Melton E Clyde @  
685-3057  
6816 George Wm @ 686-3388  
6819 Krzesniak Charles A @  
686-8471  
6822 Pawlik Edw P @ 682-0973  
6823 Regier Gilbert K @  
686-2914  
COLDSTREAM INTERSECTS  
6902 Lancaster Irene Mrs @  
686-1294  
6903 No Return  
6906 George Raymond R  
686-4760  
6907 Blackburn Vernon F @  
686-3627  
6910 Newman Richard A @  
686-4643  
6911 Mc Carthy Howard T @  
688-8041  
6914 Torsalo Ramundo  
6915 Pfeife Michl M @  
681-5336  
6918 Dantz Thos E @ 686-7345  
6919 Vandy G Geo @  
682-7505  
6922 Deane Walter L @  
682-3961  
6923 Featherston Thomas M Jr  
686-2144  
7002 1/2a Matthews Tommy L @  
688-6148  
7003 Clarkon Richard K @  
682-0328  
7006 Saunders Wesley C @  
686-4747  
7007 Felt H H @ 681-4374  
7010 1/2a Ramsey Wm C P  
7011 Perry Ivan @ 682-4479  
7014 Moore Vernon E @  
681-9980  
7015 Felt Billy J @  
685-1331  
7018 Mehner Philip G @  
682-5942  
7019 Ernst Richd E @ 682-5416  
7022 1/2a Pace Kenneth P @  
682-6934  
7023 Miller Jesse @ 681-3437  
7026 Brightwell Juanita C Mrs @  
686-2218  
7027 Conley John H @  
682-3910  
AFTON INTERSECTS

7102 Younger George L @  
686-3249  
7103 Barton Norma Mrs @  
686-2171  
7106 Coleman John D @  
681-1278  
7107 Ruffe Gilbert @ 682-0410  
7110 Robison Lucile G Mrs @  
7111 Caswell Orrin H @  
686-1763  
7114 Foji Robt L @ 686-9868  
7115 1/2a Patricia J  
681-1958  
7118 Broadway R Ken @  
681-1238  
7119 Pierce Ron L 681-9719  
7122 Owens Charles W @  
686-2889  
7123 Sherman Phillip B @  
682-0455  
7126 Davis Wylie B @  
686-2239  
7127 Munroe Wm A @  
686-2978  
7130 Mitchell Gerald R @  
686-7089  
7131 Counts John R @  
681-6793  
7202 Harry Wm G @ 686-2209  
7203 Harner Findley T @  
686-2683  
7206 Schaefer Barbara Mrs @  
682-5457  
7207 Estes Alma C Mrs @  
686-9043  
7210 1/2a Schwartz C C @  
7211 Jacobs Carlton L @  
681-1577  
7214 1/2a Elsie A B Jr @  
7215 Timney David R @  
686-2342  
7218 Sutton Hilton Rev @  
681-3447  
7219 Chinn Lloyd P @  
681-1577  
7222 Kammer Wm W 688-3213  
7223 Altenberg Helmut @  
686-2002

## HARTMAN AV —FROM 3818 GIBSON NORTH TO WASHINGTON DR

ZIP CODE 77007  
601 Clark Jean L Mrs @  
864-0963  
604 Vacant  
701 Ramsey J Co Inc mfrs repr  
689-4608  
BLOSSOM INTERSECTS  
809 Gonzalez Israel 862-2210  
811 Flores Juan  
FLOYD INTERSECTS  
901 Munoz Jeannie  
903a Icaola Graciela  
911 Cisneros Gabriel  
914 Woolery Concrete Cutting  
Co 865-5636  
BARNES INTERSECTS  
915a Esparrza Arth  
917 Marton T C 862-7623  
918 Elms Elaine  
919 1/2a Tomas Ruben  
921 Vacant  
923 1/2a Humphill James  
925 1/2a Holdworth Tom  
929 1/2a Olivares Margarita

## HARTSDALE ST —FROM WESTGLEN DR SOUTH TO 7000 BLK OF HARWIN

ZIP CODE 77036  
3903 Southwest Data  
Management Inc business  
machs 783-1511  
3935 Powers Regulator Co  
temperature control sys  
781-5635  
3933 Casa Blanca Corp Of  
America real est  
783-7343  
Delta Troy Maintenance  
Service 783-7343  
Trans World Construction  
Co 783-0380

5800 T R W Controls (Annex)  
5801 Steamatic Carpet Cleaning  
785-3011  
5805 Penney J C Co custom  
decorating serv cntr  
784-2250  
5855 Select Brands Of Houston  
Inc housewares 783-7882  
7010 T R W Controls (Ofc)  
5705 Howe Richardson Scale Co  
782-1315  
5709 Texaco Credit Card Center  
781-3110  
5711 Jacuzzi Bros Inc pumps  
mfrs 781-3685  
5713 Vacant  
5717 Vacant  
5719 Chemco Photo Products  
Co 782-4023  
5723 Vacant  
5725 Rochester Corp The oil  
field cables-connectors  
782-5360  
5728 Industrial Air And  
Hydraulics 783-4900

## HARTSOOK ST —FROM MINNESOTA EAST BEY S SHAWER 1 SOUTH OF BARADA

ZIP CODE 77034  
10120 Sun Valley Church Of  
Christ 946-0311  
10301 Garfield Elementary  
School  
10320 Sun Valley Methodist  
Church  
10343 Fire Department (Sta 52)  
945-3763  
GARFIELD ENDS  
10421 Seven-Eleven Stores No  
28 gro 944-9995  
10423 Vacant  
FREY RD INTERSECTS  
10501 Berry Marianne T Mrs @  
946-2760  
10505 Hines Edwood L @  
946-2760  
10509 Lowery H G  
10513 Miller Kenneth A  
943-0224  
10517 Pierce B C  
10521 Henner Michl 941-0282  
10525 1/2a Rankin Larry L  
10529 Rush Henry  
10530 Gulfway Baptist Church  
10533 Fleecor D Frank @  
944-9358  
10537 Wood Alma F Mrs @  
946-1942  
10541 Martin Frank B 841-4615  
10545 Travis Michl  
10601 Contreras Sam @  
941-5469  
10605 Baldwin Roy A Jr @  
10609 Sockwell Walter C @  
946-7184  
10613 Childress Wayne H @  
10617 Rierson Darrol W @  
10621 Tremont Jack @  
10626 Pirce Eddie J 944-5382  
10629 Lucas Geraldine Mrs @  
945-6194  
10707 Saint Frances Cabrini  
Catholic Church  
10727 Saint Frances Cabrini  
kindergarten  
TARBELL DR INTERSECTS

## HARTSVILLE RD —FROM 11400 BUFFUM ST EAST TO FAIRLAND ST

ZIP CODE 77051  
3002 Josey Edward @ 738-3076  
3003a Bradford Velma Mrs  
738-2098  
3006 Jarvis Wilford @ 734-4948  
3007 Terry L O @  
3010 Augustine Huey @  
738-1814  
3011 Williams Eddy L @  
734-7125  
3014 Brown Leroy @ 734-0144  
3015 Morrisette John @  
733-3528  
3018 Carter Sterling @  
734-4130  
3019 Lott Loxie Mrs @  
733-8352  
3022 Washington Leroy Jr @  
733-2322  
3023 Smith James @ 733-8185  
3025 Anderson Harold @  
733-8617  
3027 Williams Horace @  
733-6009  
3030 Johnson Homer @  
733-4317  
3031 Coleman William @  
734-4785  
3102 Scott Lucinda Mrs @  
733-2716  
3103 Clifton Tom @ 733-8340  
3106 Hayes Geo L @ 734-0714  
3107 Albert Herman @  
738-2938  
3110 Donnette Howard @  
733-8192  
3111 Handle Joe @  
3114 Sanders Juanita Mrs  
733-0505  
3115 Vacant  
3118 Turner Charles E @  
733-8522  
3119 Vacant  
3122 Jackson Arth @ 733-1702  
3123 Lowery Maner @  
738-6076  
3126 Broussard Joseph @  
3127 Green Costella @  
3130 Calhoun Thos L @  
734-2507  
3131 Smith Saml K @  
734-4566  
3135 Griffin J B Jr @ 733-0231

## HARTT ST —FROM 11334 CRAIGHEAD EAST 1 BLK

ZIP CODE 77025  
4115 Drake Penny J 667-6030  
HARVARD ST —FROM 3601 WASHINGTON NORTH TO WHITNEY  
ZIP CODE 77007  
42 Pena Paint & Body Shop  
864-8034  
77 Associated Milk Producers  
Southern Div 869-6425  
CENTER INTERSECTS  
S R RR CROSSES  
131 Hurricane Fence Co (Stge)  
134 Hurricane Fence Co (Stge)  
869-2426  
135 Hurricane Fence Co  
869-2426  
Astro Fence Co 869-5107  
140 Hurricane Fence (Whse)  
142 Hurricane Fence (Whse)  
149 Rodriguez Demitrio C  
862-3840  
150 Vacant  
150 1/2a Vacant  
151 Vacant  
HIGH ST BEGINS  
155 Vacant  
158 Vacant  
159 Vacant  
160 Hemby Raymond F @  
869-1523  
E 2D AV ENDS

## ZIP CODE 77047 LEITRIM WAY INTERSECTS

4103 Davis Clarence L @  
734-4470  
4107 Newman Earline Mrs @  
734-7286

## 1111 Washington Ira M @ 734-2467

4115 Person Fulton @ 733-7187  
4119 Brown Clarence L @  
738-2639  
4123 Glenn Geo @ 734-6480  
4127 1/2a Forney Clemmie K Mrs @  
864-3617  
4131 Brooks Frankie L @  
738-5084  
4135 Tinsley Georgia M Mrs @  
733-2424  
4203 Elder Charles @ 734-1188  
4207 Morris Johnny J @  
733-0278  
4211 Stally Odell @ 734-7604  
4215 Armstrong Hodges H @  
734-5881  
4219 Johnson Perry R @  
734-6680  
4223 Jones Marie Mrs @  
733-8965  
4226 Holdman James @  
4227 Phillips Rinzley @  
733-5948  
4230 Everett Vertis A Mrs @  
734-1957  
4231 Moss Eddie @  
4234 Eaglin Paul Jr @  
4235 Banks Oscar M @  
733-0911  
4238 Yancy Matthew @  
733-1591  
RUBIN INTERSECTS  
4302 Williams Everlene Mrs @  
733-7753  
4303 Fountain Willie J @  
734-0780  
4306 Gistern Lester  
4307 Grimstead Herman A @  
734-4247  
4310 Allen Edwin M @  
734-0525  
4311 Neal Arth @ 733-2589  
4314 Williams John H @  
734-4627  
4315 Broussard Bernie Mrs @  
734-5216  
4318 Martin Henry A @  
734-6261  
4319 Jordan Lucky B @  
733-3824  
4322 Haggerty Hobert @  
733-1614  
4323 Higgins Isiah @  
4326 Durden Claude @  
4402 Mc Kibben S T Rev @  
734-6550  
4403 Navy Randolph J @  
733-2815  
4406 Gilford Willie @  
4407 Taylor Ethel Mrs  
4410 Veal Elbert C @ 734-7475  
4411 Jenkins Florence Mrs @  
734-5511  
4414 Mc Gowan O'Neal @  
734-2705  
4415 Dabney Richd @ 733-2228  
4418 Jackson James H @  
733-3876  
4419 Powell Ranger @  
733-5200  
4422 Bonner Willie @ 734-1715  
4423 Earl Alvin R @ 733-3678  
4426 Kester Andrew L @  
733-7447  
4502 1/2a Garrett Ronny @  
734-1429  
4506 King Willie R Mrs @  
733-2928  
4510 Vacant

## HARTT ST —FROM 11334 CRAIGHEAD EAST 1 BLK

ZIP CODE 77025  
4115 Drake Penny J 667-6030  
HARVARD ST —FROM 3601 WASHINGTON NORTH TO WHITNEY  
ZIP CODE 77007  
42 Pena Paint & Body Shop  
864-8034  
77 Associated Milk Producers  
Southern Div 869-6425  
CENTER INTERSECTS  
S R RR CROSSES  
131 Hurricane Fence Co (Stge)  
134 Hurricane Fence Co (Stge)  
869-2426  
135 Hurricane Fence Co  
869-2426  
Astro Fence Co 869-5107  
140 Hurricane Fence (Whse)  
142 Hurricane Fence (Whse)  
149 Rodriguez Demitrio C  
862-3840  
150 Vacant  
150 1/2a Vacant  
151 Vacant  
HIGH ST BEGINS  
155 Vacant  
158 Vacant  
159 Vacant  
160 Hemby Raymond F @  
869-1523  
E 2D AV ENDS

## HARTT ST —FROM 11334 CRAIGHEAD EAST 1 BLK

ZIP CODE 77025  
4115 Drake Penny J 667-6030  
HARVARD ST —FROM 3601 WASHINGTON NORTH TO WHITNEY  
ZIP CODE 77007  
42 Pena Paint & Body Shop  
864-8034  
77 Associated Milk Producers  
Southern Div 869-6425  
CENTER INTERSECTS  
S R RR CROSSES  
131 Hurricane Fence Co (Stge)  
134 Hurricane Fence Co (Stge)  
869-2426  
135 Hurricane Fence Co  
869-2426  
Astro Fence Co 869-5107  
140 Hurricane Fence (Whse)  
142 Hurricane Fence (Whse)  
149 Rodriguez Demitrio C  
862-3840  
150 Vacant  
150 1/2a Vacant  
151 Vacant  
HIGH ST BEGINS  
155 Vacant  
158 Vacant  
159 Vacant  
160 Hemby Raymond F @  
869-1523  
E 2D AV ENDS

## WHITE OAK BAYOU CROSSES KATY FRWY INTERSECTS

234 Joy Alpha Mrs @  
864-1969  
330 Stedlicki Mitchell  
331 No Return  
332 Wilson Lawrence  
333 Fagg Lois J Mrs @  
864-3617  
334 Sanchez Israel  
336 1/2a Sonny Mike R  
338 Smith Jim D  
338 1/2a Hilton J T  
340 1/2a Koneguy Sonny 862-4057  
342 1/2a Belew James  
344 Apartments  
1 Guerra Maria  
2 Potter Robt  
3 Castillo Valentine  
861-6489  
4 Tristram Narcisco  
5 Louis Joe  
E 4TH AV INTERSECTS  
405 Vacant  
405 1/2a Vacant  
409 1/2a Fehr Geo  
410 1/2a Simmons Charles R  
861-3946  
411 Roney Sol  
415 Pizzitolo Phyllis Mrs @  
861-0666  
418 Mendoza Gilbert 862-4794  
418 1/2a Vacant  
420 Ronk Arth W @ 864-3482  
421 Summerlin Geo A @  
861-1596  
422 Murphy Howard E @  
862-7865  
426 1/2a Sliger Wm  
429 1/2a Ennis James  
429 Turner Harvey  
Apartments 862-0948  
1a Martinez Francisco  
2a Guerrero Jose J  
3a Cuevas Gavino  
4a Trevino Crescencio  
5a Perez Ester  
6a Trevino Richd  
7a Eakew E M  
430 Vacant  
431 Vacant  
433 Vacant  
444 Harvard House The apts  
1a Nazur E  
2 Corbin Sam  
3 Whitting Tomney  
4 Cedillo W  
5 Soto D  
6a Gutierrez F  
7a Lonsdale Helen Mrs  
8a Salas Rudy  
9 Ward Shirley 861-1860  
10 Escobar J  
11 Trevino P  
12 Mirales D  
13 Kieckler Margerie  
14 Jackson Fred  
15 Paik F  
16 Cardenas Connie Mrs  
17 Frousto A  
18a Ortega Phillip  
19a Finlay Robt  
448 Cortez Jim M Jr @  
869-2026  
E 5TH AV INTERSECTS  
501 Guetner's Garage auto  
repr 864-8293  
Guetner Wylie W @  
505 Apartments  
1 Wright Hershel L @  
861-7859  
3 Hill Ed D 862-1268  
4 Heron Geneva S Mrs  
862-9637  
508a Moore Gerald  
510 Vacant  
511 Ruthven Lennie B @  
861-7306  
512 Vacant  
514 Hamric Edw M @ 864-3436  
515 Williams Richd A @  
862-7866  
515 1/2a Thomas Ralph L  
864-6235  
517a No Return  
517b Gay Roger 861-6892  
517c Mc Millan William  
518 Garcia Miguel 864-1034  
520a Gutierrez Jose  
523 Perez Alice Mrs  
522 Garza J G  
528 Machemehl Lillie M Mrs  
@ 861-1596  
530 Buendello Rosendo @  
864-5740  
531a Reynosa Fischer @  
532 Becker Sewing School  
861-6484  
533 Becker M A Mrs  
535 Reed Maude Mrs 864-8091  
536 Mc Mullen Apartments  
1a Irvin  
2a Fuller Betty  
3a Spann R C  
4a Mc Alexander Fred Mrs  
539 Silva Mary A 862-6317  
Rear Jo Ann's Beauty Shop  
539 1/2a Vacant  
540 Lopez Vincent  
541a Lockett Layton

ST 11th STREET (77008) 713 - 862-3800





# N 79TH ST 1975

26

493-2006

BUICK

Tel. 861-0838

ORNAMENTAL IRON, ALUMINUM AND BRONZE

Floyd St.

N 49TH ST—Contd  
1806 Bert's Auto Service  
921-5674  
Cundiff Bert @  
1810 Vacant  
1812\*Vacant Norma  
AVENUE S INTERSECTS  
1906 Vacant  
1920 Brown, C C House  
Leveling Service 921-4339  
Brown Calvin C @  
921-4339  
AVENUE F INTERSECTS  
2010\*Meritt Jerome  
2012\*Williams John  
2014 Dueitt Leo P  
2016 Vacant  
AVENUE U INTERSECTS  
2102 Rig-A-Lite Co (Whee)  
2114 Key Oil Co gas sta  
926-0566  
AVENUE V INTERSECTS  
2205 Vacant  
AVENUE W INTERSECTS  
314\*Sanchez Valente  
2307 Baumann Propeller Co  
mfrs 926-6908  
2309 Marine Supply Co  
923-6967

ZIP CODE 77020 168  
BUFFALO BAYOU  
INTERSECTS  
2520 Norman & Sen Inc truck  
couth 675-0957  
CLINTON DR INTERSECTS  
69TH ST S—FROM 6900  
HARRISBURG BLVD  
SOUTH TO GH&H RY  
ZIP CODE 77011  
201 Sears Roebuck & Co  
(Parking Lot)  
CAPITAL AV INTERSECTS  
320 Dunkin Donuts  
330 Taco Bell 926-0595  
340 Guardian Financial Corp  
926-5231

70TH ST N—FROM 7001  
HARRISBURG BLVD  
NORTH TO AVENUE S  
ZIP CODE 77011  
107 Baker Glass Co 923-2634  
AVENUE H INTERSECTS  
AVENUE C INTERSECTS  
305 Vacant  
311 Navarro Ruben  
SHERMAN ST INTERSECTS  
AVENUE E INTERSECTS  
AVENUE F INTERSECTS  
620 Valdez Juan A

NAVIGATION BLVD 510  
INTERSECTS  
1305\*Sanchez Robt  
1306 Castillo Ladislao 926-6880  
1308 Lozano Henry P @  
AVENUE N INTERSECTS  
1402 Machinery Rental Inc  
921-2149  
Young & Co machy rental  
921-2148  
1403 Apartments  
2\*Alparosa Robt  
2\*Martinez Alaiandro  
3 No Return  
4 No Return  
AVENUE O INTERSECTS  
1501 Ramirez David A @  
923-8825  
1502 Vacant  
1504 Perez Horacio M @  
1506 Carrizal Guadalupe R  
923-3531  
AVENUE P INTERSECTS  
1502 Vacant  
1506 Goleingua Jesus R @  
923-5130  
1607 Williams Jack O @  
926-3495  
1608 Williams Harry R @  
1609 Hanna Herchel D @  
926-5170  
AVENUE Q INTERSECTS  
SOUTH HARBOR DR  
INTERSECTS

70TH ST S—FROM 7000  
HARRISBURG BLVD  
SOUTH TO GH&S RY  
ZIP CODE 77011  
104 Paul's Body Shop 926-8139  
105\*Treviso Sebastian  
105\*Sanchez Albert 928-3694  
107 Martinez Richd @  
109 Blackwell Richd @  
921-6573  
110 Vacant

111 Timmerman Evelyn Mrs @  
207 Jacobs Jack 926-8682  
211 Lebowitz Bobby  
CAPITOL AV INTERSECTS  
306 Vacant  
306\*Vacant  
308\*Mann R B  
312\*Lawless Edith 926-6115  
GH&H RY CROSSES  
71ST ST N—FROM 7101  
HARRISBURG BLVD  
NORTH TO AVENUE Q  
ZIP CODE 77011  
105 Apartments  
1 Vacant  
2 Strickland Harlan E  
3 Vacant  
4 Wilson Sonja K  
5 Vacant  
6 O'Conner Joseph  
107 Vacant  
112 San Miguel Alejandro @  
923-7581  
115 Damon Auto & Truck  
Repair  
207 Apartments  
2 Graham Luther P  
921-5272  
3 King Horace R  
AVENUE B INTERSECTS  
AVENUE C INTERSECTS  
302 Vaughn Rose Mrs @  
921-0079  
302\*Apartments  
1 Flunk Walter C  
921-6640  
2 Shinn Harvey E  
304 Rodenberger Bennie  
305 Balog Joe 926-5676  
306 Paredes Antonio 926-3439  
306\*Rodriguez Ramon  
307 Parks Trenton  
308 Vacant  
SHERMAN ST INTERSECTS  
401 Gonzalez Anita  
402 Venzan Alfred  
403\*Varres Richd  
404 Gutman Arsenio  
405 Jimenez Jose  
407 Hernandez Antonio  
408 Velle Reynol  
410 Leal Gerardo L  
416\*Leal Tony  
415 Leal Tnd  
AVENUE E INTERSECTS  
501 Castaneda Isabel  
503\*Ramirez Juan  
504 Vacant  
505 Richmarlin Apartments  
14\*Delema Magel  
2 Salazo Jose  
3 Gonzalez Hoto  
4 Garcia Salvador  
506 Apartments  
A Garza Roberto  
B Garza Marlin  
507 Apartments  
1 Guerra L  
2 Perez Hector  
3 Brova Josephine  
4 Bera Mario  
508\*Casti Joe  
508\*Oltuga Ramon  
510 Vela Victor N Jr @  
921-0150  
511 Westfall Inocencia G Mrs  
921-2972  
513\*Rodriguez Leon  
515 Cavazos Gregory  
AVENUE F INTERSECTS

CANAL ST INTERSECTS  
AVENUE H INTERSECTS  
(NOT OPEN FROM CANAL  
ST TO  
AVENUE H)  
AVENUE H INTERSECTS  
805 Torres Amadeo @ 923-5821  
807 Vacant  
807\*Torres Faron  
809 Vacant  
809\*Vacant  
811\*Zamora Israel  
AVENUE I INTERSECTS  
902 Ramos Refugio  
903 Vacant  
Rear Estrada Steve E @  
921-5334  
903\*Vacant  
904 Lopez Daniel @ 921-4753  
905\*Garcia Alfredo @ 926-6366  
905\*Garcia Gary @ 921-5985  
906 Camacho Jose @ 923-8710  
906\*Camacho Chris 926-7373  
907 Romero Miguel @ 921-3207  
908 Mejias Manuel @  
912 Vacant  
AVENUE J INTERSECTS  
1007 Tamez Jesus G @  
923-1168  
1009 T T Garage  
1100 Gonzales Navidad  
1101 Bottello Donato 921-5430  
1102 Reyes Domingo 921-3029  
1103 Gonzalez Carlos D @  
923-6263  
1104\*Salazar Pedro  
1104\*Ybarra Juan  
1106 Perez Oscar J

1107 Campos Johnny @  
921-4767  
1113 Soto Jesus @  
1115 Celeston Tiburcio  
1115\*Flores Manuel  
AVENUE L INTERSECTS  
1219 Apartments  
1201 Hernandez Juan @  
928-3713  
1205\*Lopez Connie 921-4938  
1\*Duncan Frank  
2 Rogers Jeff  
3 Herron Geo C

NAVIGATION BLVD  
INTERSECTS  
1303\*Torres Margarita  
1305 Garza Elizeo 921-5169  
1306 Vacant  
1307 Garcia Ruben 926-6195  
1308 Hernandez Benito L  
AVENUE N INTERSECTS  
1407 No Return  
1409 Enriques Juan 921-3173  
1418\*Gonzales Saml  
AVENUE O INTERSECTS  
1510 Vacant  
AVENUE P INTERSECTS  
1610\*Guerra Avarido  
1612 Zuniga Hortencia

71ST ST S—FROM 7100  
HARRISBURG BLVD  
SOUTH TO GH&H RY  
ZIP CODE 77011  
109 Martin's Auto Upholstery  
923-6816

72D ST N—FROM 7201  
HARRISBURG BLVD  
NORTH TO AVENUE H  
ZIP CODE 77011  
207 Associated Steel Co (Whee)  
211 Ozarka-Houston Inc  
(Whee) 928-5181  
216 Ozarka-Houston Inc water  
coolers 928-5181  
AVENUE C INTERSECTS  
303 Martinez Simon  
306 Warehouse  
SHERMAN ST INTERSECTS  
405 Martinez Beatrice Mrs  
501 Temple Monte Calverio  
503 Morales Joe A 926-2203  
504 Abernathy Edwin W  
923-8534  
505\*Gonzales Murelin  
507 Castillo Eliz Mrs 923-8415  
AVENUE F INTERSECTS  
602 Toy & Son 926-0055  
603 Guerrero Rachel  
604\*Chavez Maria  
605 Saenz Jessie  
605\*Martinez Domingo  
609 Vacant  
609\*Mc Canesless Lee P  
611 Mulvey Billy P  
613 Tamborello Frank M @  
CANAL ST INTERSECTS

ZIP CODE 77011 661  
702\*Mejers Rafael  
708 Sorenson Annie Mrs  
921-0549  
710 Jackson Z B @ 926-5070  
AVENUE H INTERSECTS  
72D ST S—FROM 7200  
HARRISBURG BLVD  
SOUTH TO BRAYS  
BAYOU  
ZIP CODE 77011  
103 Vacant  
103\*Vacant  
CAPITOL AV INTERSECTS  
RUSK AV INTERSECTS  
301a Murray Virginia @  
923-5323  
301b\*Garza Ben 923-0763  
302 Vacant  
308 Garcia Salvador @  
926-8935  
308 Wilhoite James T @  
308 Lawhon Inez Mrs @  
926-6064  
310 Mc Quiston Vernon  
921-1868  
313\*Linton Wm W 923-4585  
313\*Wheeler Vincent  
314 Gibson John C @ 926-1502  
315\*Ruiz Richd  
316 Picard Gabriel 921-7648  
317 De Leon Pedro 923-7410  
317\*Vacant  
320 Fairbanks Roy H @  
926-5353  
321\*Tovar Edw J  
323 Vega John @ 923-5471  
324 Jordan Ambrose J @  
923-5452  
324\*Vacant  
325 Davila Leopold @ 926-3892  
326 Tharp Obie @ 923-6975  
327 Vasquez Richd

AVENUE I INTERSECTS  
AVENUE J INTERSECTS  
73D ST S—FROM 7300  
HARRISBURG BLVD  
SOUTH TO GH&H RY  
ZIP CODE 77011  
74TH ST N—FROM 7402  
HARRISBURG BLVD  
NORTH TO AVENUE O  
ZIP CODE 77011  
103 Vacant (Hisea 103-111)  
AVENUE B INTERSECTS  
T&NO RR CROSSES  
AVENUE C INTERSECTS  
SHERMAN ST INTERSECTS  
407 Valdez Joe C  
AVENUE E INTERSECTS  
507 Banda Fortunato @  
921-7690  
AVENUE F INTERSECTS  
603 Bess Albert  
606 Rogers Elva A @ 921-4066  
CANAL INTERSECTS

CANAL ST INTERSECTS 661  
709 Perez Jaime 921-3661  
710 Tristan Mengido @  
926-2139  
711 Perez Sergio  
713\*Leal Ramiro P 923-7598  
716 Castro Reyes 921-7364

AVENUE H INTERSECTS  
816 Vacant  
816 Cortez Rosa V @ 923-8553  
AVENUE I INTERSECTS  
906 Avias Michl  
906\*Hernandez Jesse  
923-5327  
907 San Pablo Presbyterian  
Church 926-4106  
Cruz Jose A  
AVENUE J INTERSECTS  
AVENUE K INTERSECTS  
1013 Vacant  
1015 Tanguma Lionel  
1019\*Garza Juan  
1100 International Warehouse  
& Compresa Local 1581  
926-3004  
1103 Zepeda Maria S Mrs  
921-4222  
1110 Gonzalez Antonio  
AVENUE L INTERSECTS  
1204\*Escobar Albino 921-0406  
1206 Fajardo Arturo 926-9069  
1211 Menchaca Juan @  
921-5936  
1212 No Return  
NAVIGATION BLVD  
INTERSECTS  
1309 Lugo Antonio  
1306 Rosendez Eusebio R  
921-1041  
1310 Rosendez Eloy 923-3573  
AVENUE N INTERSECTS  
74TH ST S—FROM 7042  
HARRISBURG BLVD  
SOUTH TO GH&H RY  
ZIP CODE 77011  
202a Hernandez Ramiro  
921-3437  
202b No Return  
204 West Foster F @ 926-5581  
206 Jordan Annie Mrs  
207 Veloz Margt Mrs @  
926-5610  
CAPITOL AV INTERSECTS  
301 Hebert Numa J @  
921-1679  
302 Rodriguez Fred M @  
926-3423  
304 Montgomery Guadalupe S  
@ 923-5681  
305 Melchor Rosalio Rev @  
923-1211  
HOLT KAMP AV  
INTERSECTS  
RUSK INTERSECTS  
325 Apartments  
1 Vacant  
2 Vacant  
3 Vacant  
4 Medel Adela  
327 Apartments  
5 Vasquez Tony L  
6 Reyes Lucy  
7\*Echos Santos  
8 Gonzalez Tony  
329 Apartments  
9 Vacant  
10 Garcia Jesus  
11 Lopez Ralph  
12 Vasquez Richd  
GH&H RY CROSSES

74\* ST S—FROM CAPITOL  
AV SOUTH 1 BLK 1 EAST  
OF S 74TH  
ZIP CODE 77011  
201 Wicker Everett B 926-4954  
205\*Andrique Carmen  
208 Thomas Jessie Mrs  
921-2091  
209 Archer Minnie Mrs @  
921-7531  
213 Berry Robt P Rev @  
923-6807  
217 Solis Raymond Rev  
923-6949  
221 De Witt Coyle Mrs  
923-5236  
222 Stull Eugenia Mrs @  
926-4756  
223 Hamala Frank G @  
926-9205  
224 Hall Laverne Mrs @  
923-8362  
75TH ST N—FROM 7501  
HARRISBURG BLVD  
NORTH TO SHIP  
CHANNEL  
ZIP CODE 77011  
105 Vel & Bob's Burger Mart  
AVENUE B INTERSECTS  
AVENUE C INTERSECTS  
SHERMAN INTERSECTS  
402 Tony's Drive In restr  
926-0246  
408 Harris County Community  
Action Assn 926-2646  
AVENUE E INTERSECTS  
615 Greco Pilgrim Cleaners  
926-0793

AVENUE F INTERSECTS  
603 Fite Nolan G @ 921-7870  
604 Craftman's Service Shop  
auto repr  
606 Morales Produce  
609 Evangelist Church  
CANAL ST INTERSECTS  
702 Refraqueria Tampico  
703 Memo Record Shop No 1  
928-9291  
704 Sanchez Esther Mrs  
923-5421  
705 Ybarra Thomas @ 926-7892  
705\*Vacant  
709 Moreno Frank  
710 Perez Tomas @ 926-4676  
715 Garcia's Second-Hand  
Store used mdae 921-6448  
AVENUE H INTERSECTS  
809 Silguero Abraham 926-0936  
811 Vacant  
AVENUE I INTERSECTS  
900 De Zavala School 923-8669  
903 Rayna's Florist 926-0315  
906 Desavala Swimming Pool  
921-3718  
911 Jimenez Virginia Mrs @  
913 Richard Barber Shop  
926-0468  
913\*El Major Bakery  
926-0185  
AVENUE J INTERSECTS  
1001a Vacant  
1001-b Aldrete Roberto  
1003\*Gomez Jaime  
1004 Laurenzana Albert G @  
926-8191  
1008 Laurenzana Saml @  
921-7306  
1011 Hernandez Jose  
1020 Medellin Service Station  
926-0440  
AVENUE K INTERSECTS  
1103\*Voila A G  
1105\*Torrez Maria  
Repair Tony's Repair Shop  
1111 International  
Longshoremn Assn Local  
1525  
AVENUE L INTERSECTS  
1202 Seaman's Thrift Store  
926-0123  
1205 Alfredo's Restaurant  
923-4409  
Salazar Alfredo  
1207 Salazar Drive Inn  
926-0138  
1208 White Star Cleaners &  
Dryers 926-0540  
1209 Texas Fruit Stand  
928-9272  
1212 El Coco-Rico Lounge  
NAVIGATION BLVD  
INTERSECTS  
1311 T V Color Shop  
1313 Vacant  
1315 Vacant  
1316 Vacant  
1318 Club Reynosa  
AVENUE N INTERSECTS  
1401 Vacant  
1403 Thurensa's Lounge  
926-0164  
1405 Nortienos Bar  
Junjado Enrique  
1409 Helen's Bar 926-0641  
AVENUE O INTERSECTS  
1613 Scandinavian Lounge  
A Murphy Pauline  
1619 Jazz Box  
1619\*Harold Herman Jr  
I G N RY CROSSES  
MEMPHIS ST INTERSECTS  
AVENUE P INTERSECTS  
1610 Kern's Cut Rate Liquor  
Store No 6 928-2115  
1610\*Seaport Inn 926-0701  
1613 Vacant  
1615 Lillian's Cafe  
1616 North 75th St Apartments  
1a Roberts Jenie Mrs  
1b Thomas Arrow  
2a Vacant  
2b Parte W J  
3a Howard Jean C  
3b Stephens L C 926-1039  
4a Vacant  
4b Vacant  
5a Dickenson Lanetta  
Dickenson Lanetta  
6a Joseph Thelma Mrs  
921-3725  
6b Hubbard Felton  
S HARBOR DR  
INTERSECTS  
1723 Imperial Lounge 926-0148  
1731 Vacant  
MOBILE ST INTERSECTS  
1806 Cecelia's Place 926-0118  
1808 Goodwill Lounge 926-0063  
1810 Houston Export &  
Trading Co  
1908 Stern Jacob & Sons Inc  
trading 926-8386  
BEAUMONT ST  
INTERSECTS  
FRANK ST INTERSECTS  
PHELPS ST INTERSECTS

NAVIGATION BLVD  
INTERSECTS  
1309 Lugo Antonio  
1306 Rosendez Eusebio R  
921-1041  
1310 Rosendez Eloy 923-3573  
AVENUE N INTERSECTS  
74TH ST S—FROM 7042  
HARRISBURG BLVD  
SOUTH TO GH&H RY  
ZIP CODE 77011  
202a Hernandez Ramiro  
921-3437  
202b No Return  
204 West Foster F @ 926-5581  
206 Jordan Annie Mrs  
207 Veloz Margt Mrs @  
926-5610  
CAPITOL AV INTERSECTS  
301 Hebert Numa J @  
921-1679  
302 Rodriguez Fred M @  
926-3423  
304 Montgomery Guadalupe S  
@ 923-5681  
305 Melchor Rosalio Rev @  
923-1211  
HOLT KAMP AV  
INTERSECTS  
RUSK INTERSECTS  
325 Apartments  
1 Vacant  
2 Vacant  
3 Vacant  
4 Medel Adela  
327 Apartments  
5 Vasquez Tony L  
6 Reyes Lucy  
7\*Echos Santos  
8 Gonzalez Tony  
329 Apartments  
9 Vacant  
10 Garcia Jesus  
11 Lopez Ralph  
12 Vasquez Richd  
GH&H RY CROSSES

74\* ST S—FROM CAPITOL  
AV SOUTH 1 BLK 1 EAST  
OF S 74TH  
ZIP CODE 77011  
201 Wicker Everett B 926-4954  
205\*Andrique Carmen  
208 Thomas Jessie Mrs  
921-2091  
209 Archer Minnie Mrs @  
921-7531  
213 Berry Robt P Rev @  
923-6807  
217 Solis Raymond Rev  
923-6949  
221 De Witt Coyle Mrs  
923-5236  
222 Stull Eugenia Mrs @  
926-4756  
223 Hamala Frank G @  
926-9205  
224 Hall Laverne Mrs @  
923-8362

75TH ST N—FROM 7501  
HARRISBURG BLVD  
NORTH TO SHIP  
CHANNEL  
ZIP CODE 77011  
105 Vel & Bob's Burger Mart  
AVENUE B INTERSECTS  
AVENUE C INTERSECTS  
SHERMAN INTERSECTS  
402 Tony's Drive In restr  
926-0246  
408 Harris County Community  
Action Assn 926-2646  
AVENUE E INTERSECTS  
615 Greco Pilgrim Cleaners  
926-0793

NAVIGATION BLVD  
INTERSECTS  
1309 Lugo Antonio  
1306 Rosendez Eusebio R  
921-1041  
1310 Rosendez Eloy 923-3573  
AVENUE N INTERSECTS  
74TH ST S—FROM 7042  
HARRISBURG BLVD  
SOUTH TO GH&H RY  
ZIP CODE 77011  
202a Hernandez Ramiro  
921-3437  
202b No Return  
204 West Foster F @ 926-5581  
206 Jordan Annie Mrs  
207 Veloz Margt Mrs @  
926-5610  
CAPITOL AV INTERSECTS  
301 Hebert Numa J @  
921-1679  
302 Rodriguez Fred M @  
926-3423  
304 Montgomery Guadalupe S  
@ 923-5681  
305 Melchor Rosalio Rev @  
923-1211  
HOLT KAMP AV  
INTERSECTS  
RUSK INTERSECTS  
325 Apartments  
1 Vacant  
2 Vacant  
3 Vacant  
4 Medel Adela  
327 Apartments  
5 Vasquez Tony L  
6 Reyes Lucy  
7\*Echos Santos  
8 Gonzalez Tony  
329 Apartments  
9 Vacant  
10 Garcia Jesus  
11 Lopez Ralph  
12 Vasquez Richd  
GH&H RY CROSSES

74\* ST S—FROM CAPITOL  
AV SOUTH 1 BLK 1 EAST  
OF S 74TH  
ZIP CODE 77011  
201 Wicker Everett B 926-4954  
205\*Andrique Carmen  
208 Thomas Jessie Mrs  
921-2091  
209 Archer Minnie Mrs @  
921-7531  
213 Berry Robt P Rev @  
923-6807  
217 Solis Raymond Rev  
923-6949  
221 De Witt Coyle Mrs  
923-5236  
222 Stull Eugenia Mrs @  
926-4756  
223 Hamala Frank G @  
926-9205  
224 Hall Laverne Mrs @  
923-8362

75TH ST N—FROM 7501  
HARRISBURG BLVD  
NORTH TO SHIP  
CHANNEL  
ZIP CODE 77011  
105 Vel & Bob's Burger Mart  
AVENUE B INTERSECTS  
AVENUE C INTERSECTS  
SHERMAN INTERSECTS  
402 Tony's Drive In restr  
926-0246  
408 Harris County Community  
Action Assn 926-2646  
AVENUE E INTERSECTS  
615 Greco Pilgrim Cleaners  
926-0793

NAVIGATION BLVD  
INTERSECTS  
1309 Lugo Antonio  
1306 Rosendez Eusebio R  
921-1041  
1310 Rosendez Eloy 923-3573  
AVENUE N INTERSECTS  
74TH ST S—FROM 7042  
HARRISBURG BLVD  
SOUTH TO GH&H RY  
ZIP CODE 77011  
202a Hernandez Ramiro  
921-3437  
202b No Return  
204 West Foster F @ 926-5581  
206 Jordan Annie Mrs  
207 Veloz Margt Mrs @  
926-5610  
CAPITOL AV INTERSECTS  
301 Hebert Numa J @  
921-1679  
302 Rodriguez Fred M @  
926-3423  
304 Montgomery Guadalupe S  
@ 923-5681  
305 Melchor Rosalio Rev @  
923-1211  
HOLT KAMP AV  
INTERSECTS  
RUSK INTERSECTS  
325 Apartments  
1 Vacant  
2 Vacant  
3 Vacant  
4 Medel Adela  
327 Apartments  
5 Vasquez Tony L  
6 Reyes Lucy  
7\*Echos Santos  
8 Gonzalez Tony  
329 Apartments  
9 Vacant  
10 Garcia Jesus  
11 Lopez Ralph  
12 Vasquez Richd  
GH&H RY CROSSES

74\* ST S—FROM CAPITOL  
AV SOUTH 1 BLK 1 EAST  
OF S 74TH  
ZIP CODE 77011  
201 Wicker Everett B 926-4954  
205\*Andrique Carmen  
208 Thomas Jessie Mrs  
921-2091  
209 Archer Minnie Mrs @  
921-7531  
213 Berry Robt P Rev @  
923-6807  
217 Solis Raymond Rev  
923-6949  
221 De Witt Coyle Mrs  
923-5236  
222 Stull Eugenia Mrs @  
926-4756  
223 Hamala Frank G @  
926-9205  
224 Hall Laverne Mrs @  
923-8362

75TH ST N—FROM 7501  
HARRISBURG BLVD  
NORTH TO SHIP  
CHANNEL  
ZIP CODE 77011  
105 Vel & Bob's Burger Mart  
AVENUE B INTERSECTS  
AVENUE C INTERSECTS  
SHERMAN INTERSECTS  
402 Tony's Drive In restr  
926-0246  
408 Harris County Community  
Action Assn 926-2646  
AVENUE E INTERSECTS  
615 Greco Pilgrim Cleaners  
926-0793

NAVIGATION BLVD  
INTERSECTS  
1309 Lugo Antonio  
1306 Rosendez Eusebio R  
921-1041  
1310 Rosendez Eloy 923-3573  
AVENUE N INTERSECTS  
74TH ST S—FROM 7042  
HARRISBURG BLVD  
SOUTH TO GH&H RY  
ZIP CODE 77011  
202a Hernandez Ramiro  
921-3437  
202b No Return  
204 West Foster F @ 926-5581  
206 Jordan Annie Mrs  
207 Veloz Margt Mrs @  
926-5610  
CAPITOL AV INTERSECTS  
301 Hebert Numa J @  
921-1679  
302 Rodriguez Fred M @  
926-3423  
304 Montgomery Guadalupe S  
@ 923-5681  
305 Melchor Rosalio Rev @  
923-1211  
HOLT KAMP AV  
INTERSECTS  
RUSK INTERSECTS  
325 Apartments  
1 Vacant  
2 Vacant  
3 Vacant  
4 Medel Adela  
327 Apartments  
5 Vasquez Tony L  
6 Reyes Lucy  
7\*Echos Santos  
8 Gonzalez Tony  
329 Apartments  
9 Vacant  
10 Garcia Jesus  
11 Lopez Ralph  
12 Vasquez Richd  
GH&H RY CROSSES

74\* ST S—FROM CAPITOL  
AV SOUTH 1 BLK 1 EAST  
OF S 74TH  
ZIP CODE 77011  
201 Wicker Everett B 926-4954  
205\*Andrique Carmen  
208 Thomas Jessie Mrs  
921-2091  
209 Archer Minnie Mrs @  
921-7531  
213 Berry Robt P Rev @  
923-6807  
217 Solis Raymond Rev  
923-6949  
221 De Witt Coyle Mrs  
923-5236  
222 Stull Eugenia Mrs @  
926-4756  
223 Hamala Frank G @  
926-9205  
224 Hall Laverne Mrs @  
923-8362

75TH ST N—FROM 7501  
HARRISBURG BLVD  
NORTH TO SHIP  
CHANNEL  
ZIP CODE 77011  
105 Vel & Bob's Burger Mart  
AVENUE B INTERSECTS  
AVENUE C INTERSECTS  
SHERMAN INTERSECTS  
402 Tony's Drive In restr  
926-0246  
408 Harris County Community  
Action Assn 926-2646  
AVENUE E INTERSECTS  
615 Greco Pilgrim Cleaners  
926-0793

# N 79TH ST 1975

27

<p><b>75TH ST S -FROM 7500</b>  <b>HARRISBURG BLVD</b>  <b>SOUTH BEY LAWNDALE</b></p> <p><b>ZIP CODE 77011</b></p> <p>121 Vacant  123 Mason Drive Baptist Church  130 Cross &amp; Co Inc marine supe 926-2161  GH&amp;H IY CROSSES  201 Key Oil Co gas sta 926-0670  205 Spice &amp; Products 926-5696  207 Vacant  209 Super Duper Market No 25 926-0685  211 Vacant  215 Rudy's Central Park Florist  217 Rodriguez Beauty Salon 926-3841  219 Magnolia Washeteria 926-0227  222 Burns Elec Shop (Stge)  223 J J Lounge beer 926-0361  226 Burns Electric Inc elec contrs 926-5261  <b>RUSK AV ENDS</b>  302 L &amp; F Tire &amp; Oil Service 921-5228  <b>WALKER AV ENDS</b>  441 Munson 926-9126  <b>MC KINLEY AV ENDS</b>  <b>DALLAS AV ENDS</b></p>	<p>616 Sabinas Restaurant 926-9305  <b>CANAL ST INTERSECTS</b>  703 Leija Ruben @ 926-4116  704 Martinez Bernabe  705 Reyes Joe  705 Henry's Barber Shop  706 Del Toro Luis  707 Garcia John G @ 926-9998  709 Perez Joe  710 Flores Isaias 926-4119  711 Ramon John G @ 921-5332  712 Temple Bethel Pentecostal Church 923-4119  <b>AVENUE H INTERSECTS</b>  802 Arturo's Cafe 926-0337  808 Arturo's Don Bakery 926-0337  810 Villareal Roberto  8104 Freberia Antonio  812 La Moderna Furniture Co 921-7533  8124 Rodriguez Ernesto @ 923-8895  816 Alfredo's Discoteca club 926-8562  <b>AVENUE I INTERSECTS</b>  902 Magnolia Variety Store 926-0003  907 De Zavala Park 923-5163  908 Gonzales Lupe @ 926-5590  910 Pena Antonio M  912 Hernandez Grocery &amp; Market  <b>AVENUE J INTERSECTS</b>  1002 La Casadel Pueblo  1004 Vacant  1010 Vacant  1011 Carlos Salvador @ 926-9000  1014 Galaviz Delores Mrs @ 921-3172  1015 Gilbert's Barber Shop 926-0081  <b>AVENUE K INTERSECTS</b>  1101 Immaculate Heart Of Mary Church 923-2394  1102 Partida Marciano G @ 923-6188  1104 Vacant  1106 Vacant  1108 Vacant  <b>AVENUE L INTERSECTS</b>  1206 Hernandez Bernabe 923-7510  1207 Torres Marie Mrs @ 926-3672  1211 Garza Rudolph</p>	<p>610 Martinez Joaquin  612 Saldana Trinidad 926-8786  <b>CANAL ST INTERSECTS</b>  704 Vacant  705 Ortiz Angel @ 926-5781  706 Gonzalez Auto Repair 923-4167  Gonzalez Natividad @  709 Iglesia Del Cristo Church 923-5213  <b>AVENUE H INTERSECTS</b>  802 Gonzalez Natividad @ 923-4167  803 Torres Juan @ 921-0432  814 Gonzalez Armando @ 926-6214  816 Batallola Angelina @ 926-4891  818 Gonzalez Raymond  <b>AVENUE I INTERSECTS</b>  902 Partida Paul A Jr @ 903 Penh Andres  905 Camilo Raymon S  907 Perez Inez  909 De La Garza Alberto  911 Lopez Melimiro  913 Vacant  917 Gonzalez Rumado  919 Santos Gusman  921 Villareal Pedro  926 Hernandez Guadalupe  <b>AVENUE J INTERSECTS</b>  1011 Flores Miguel  1014 Lopez Amos 923-6781  <b>AVENUE K INTERSECTS</b>  1102 Astro Terminal Service Co indl chem cln 928-2961  <b>AVENUE L INTERSECTS</b>  1214 Vacant  1216 Vasquez Delores 923-5687</p>	<p>1004 Vaughan Robt  102 Maldonado Eduardo  112 Sarafin Floyd A 921-0301  <b>BALTIMORE INTERSECTS</b>  206 Perez Filmon  207 Vacant  208 Gonzalez Juan 921-7623  <b>CAPITOL AV INTERSECTS</b>  308 Smith Ruby E Mrs @ 926-5234  309 Ponce Rito N @ 926-3052  311 Cerna Rufino 926-5641  <b>DAYTON AV INTERSECTS</b>  404 Moreno Raul @ 923-4851  411 Solis Juan A  <b>ELMWOOD AV INTERSECTS</b>  506 Vasquez Francisco @ 921-1035  511 Cavazos Rebecca Mrs @ <b>FORD BEGINS</b></p>	<p>202 Henry's Lounge beer 926-0521  <b>AVENUE C INTERSECTS</b>  400 La India Lounge 926-9224  402 Carrion Maria Mrs 921-2718  404 Carrion Roberto 923-5983  406 Mejia Rebecca T  407 Cruz Patricia S @ 923-4978  408 Vacant  410 Suarez Sergio B @ 921-3139  411 Gutierrez Felix 921-3085  412 No Return  <b>AVENUE E INTERSECTS</b>  526 No Return  528 Vacant  <b>AVENUE F INTERSECTS</b>  604 Cervantes Arnulfo  601 Cuellar Santiago C @ 921-5672</p>	<p><b>MANCHESTER AV INTERSECTS</b>  713 Hudson Onie Mrs  <b>E AVENUE L INTERSECTS</b>  <b>E AVENUE J BEGINS</b></p> <p><b>85TH ST -FROM 8500 E</b>  <b>AVENUE S SOUTH TO E AVENUE H</b></p> <p><b>ZIP CODE 77012</b>  <b>E AVENUE R INTERSECTS</b>  <b>E AVENUE Q INTERSECTS</b>  <b>E AVENUE P INTERSECTS</b>  606 Dowdy Woodrow H @ 921-5432  606 1/2 Dowdy Gerald 926-5229  610 Palacios Emily  611 Cartright C A 921-2323  <b>E AVENUE O INTERSECTS</b>  709 Mullins Tommy W 923-4894  710 Mitchell Joseph @ 926-7940  814 Vacant</p>
<p><b>BRAYS BAYOU INTERSECTS</b>  <b>MASON PARK INTERSECTS</b>  <b>SANTIAGO ENDS</b>  <b>TIPPS INTERSECTS</b>  <b>ELM INTERSECTS</b>  616 Bolton's Radio &amp; Television Service  627 Statewide Realty 923-5494  628 Tucker's Tropical Fish ERATH INTERSECTS  629 SATSUMA INTERSECTS  703 Chuck Shack The restr 926-7735  733 Aladdin Cleaners 923-1124  737 Vacant  743 Copri Theatre 926-5264  <b>AZALEA AV INTERSECTS</b>  <b>MAGNOLIA AV INTERSECTS</b>  814 Vacant  816 Paris Beauty Shop 926-7362  818 Lawndale Radio &amp; TV 923-8267  819 French's Barn 926-0080  820 Bratten Equipment Co oil field supe 926-2161  823 Bratten Equipment Co (Whse)  836 Red Wing Boat Company 921-0656</p>	<p><b>NAVIGATION BLVD INTERSECTS</b>  1311 Red's Bar 926-0570  1316 Martin Repair Inc ship reprs 926-5408  <b>AVENUE N INTERSECTS</b>  1401 Boyd's Cafe 926-0494  1401 1/2 Boyd's Bar 926-0614  Jesse Barber Shop  1402 Seven Seas Lounge 926-0033  1403 Thomas Arza @ 928-9296  <b>AVENUE O INTERSECTS</b></p>	<p><b>77TH ST S -FROM 7700</b>  <b>HARRISBURG BLVD</b>  <b>SOUTH TO CAPITOL AV</b></p> <p><b>ZIP CODE 77012</b>  104 Morales Lorenzo @ 921-4906  106 Sanchez Juan @ 926-5251  108 Guzman Humberto 923-8204  109 Perez Danl  2084 Jordan R R  <b>CAPITOL AV BEGINS</b></p>	<p><b>79TH ST S -FROM 7900</b>  <b>HARRISBURG BLVD</b>  <b>SOUTH TO GHAY RY</b></p> <p><b>ZIP CODE 77012</b>  120 Cunningham Eddie 926-5512  <b>BALTIMORE AV INTERSECTS</b>  208 Gaskie Tomi Mrs @ 921-0095  231 Magnolia Park Assembly Of God Church educ bldg 921-4082  <b>CAPITOL AV INTERSECTS</b>  302 Ayarola Felino @ 923-6749  307 Stens Jose D  307 1/2 Nunez Guadalupe M  309 Jaime Jose C  310 No Return  <b>DAYTON INTERSECTS</b>  401 Vacant  403 Vacant  405 Ortega Manuel A  406 Vacant  412 Reyes G  414 Arriga Jose  <b>ELWOOD INTERSECTS</b>  <b>FORD AV INTERSECTS</b>  604 Morales Jane  <b>GOODE AV INTERSECTS</b>  7104 No Return  712 No Return  714 Hernandez Juan J  716 Sayres Arlie L  <b>HUDSON AV INTERSECTS</b>  802 Trevino Mary H Mrs @ 926-7256  805 Valdez Roberto  806 Leora Ben @  810 Escovar Manuel @ 921-1285  814 Aguilera Arturo @ <b>BRAYS BLVD BEGINS</b></p>	<p><b>80TH ST S -FROM 8000</b>  <b>HARRISBURG BLVD</b>  <b>SOUTH TO BRAYS BLVD</b></p> <p><b>ZIP CODE 77012</b>  102 Villareal Ruben 923-1475  113 Cordova Jesus D @ 923-6916  116 Andrew &amp; Mary's Lounge 928-9248  117 Cortova Carlos @ 926-9296  <b>AVENUE B INTERSECTS</b>  <b>AVENUE C INTERSECTS</b>  302 Ybarra Raul 926-6550  304 Martinez Concepcion  315 Gonzales Luis 923-4789  <b>SHERMAN ST INTERSECTS</b>  401 Gonzalez Edelberto  403 Hernandez Pete 921-2679  406 San Jacinto Paint Manufacturing Co 926-1791  <b>AVENUE E INTERSECTS</b>  503 Hernandez Elvira @  505 Martinez Manuel  507 Sanchez Albeardo @ 921-5968  509 Magnolia Lounge 926-0602  527 Galvan Ruperta  <b>AVENUE F INTERSECTS</b>  608 Garcia Alfredo  607 Vacant  608 Cineros Frederico 921-0848  6104 Rios Jesus  612 Guadalupe Rafael  615 El Lugar Drive Inn beer Ybarra Yolanda  <b>CANAL ST INTERSECTS</b>  707 Gonzalez Oracio  710 Lutzano Renaldo 926-2004  714 Jimenez Augustine @ 923-4386  <b>AVENUE H INTERSECTS</b></p>	<p><b>81ST ST N -FROM 8108</b>  <b>HARRISBURG BLVD</b>  <b>NORTH TO H&amp;B RY</b></p> <p><b>ZIP CODE 77012</b>  <b>AVENUE C INTERSECTS</b></p> <p><b>82D ST -FROM 8200</b>  <b>BECKER AV SOUTH TO WALLER AV</b></p> <p><b>ZIP CODE 77012</b>  <b>E AVENUE R INTERSECTS</b>  510 Burke John 923-6883  510 1/2 Meadows James  <b>E AVENUE Q INTERSECTS</b>  606 Penn Micky J  611 No Return  <b>E AVENUE P INTERSECTS</b>  709 Brooks Chloe 921-3574  <b>E AVENUE O INTERSECTS</b>  816 Yuchnewicz Nina Mrs @ 928-6906  818 Montemayor Manuel @ 923-5423  <b>E AVENUE N INTERSECTS</b>  820 Lopez Joe E @ 921-4803  <b>MANCHESTER AV INTERSECTS</b>  <b>E AVENUE L INTERSECTS</b>  <b>E AVENUE K BEGINS</b>  <b>WALLER INTERSECTS</b></p>
<p><b>76TH ST -FROM 7601</b>  <b>HARRISBURG BLVD</b>  <b>NORTH TO TURNING BASIN</b></p> <p><b>ZIP CODE 77012</b>  <b>AVENUE B INTERSECTS</b>  <b>AVENUE C INTERSECTS</b>  302 Daleo Margt Mrs @ 921-7427  306 De La Rosa Lola 923-5227  308 Eschavarria E Rito  309 Han J S 921-1592  310 El Reno Bar 926-0634  <b>SHERMAN ST INTERSECTS</b>  401 Perez Lucio  403 Alvarado Gloria  407 Flores Maria 926-9802  416 Doneraki Restaurant  <b>AVENUE E INTERSECTS</b>  501 Five Hundred Club  502 Selecto Tortilla Factory 926-2877  511 Duran J Garage auto repr 921-5117  <b>AVENUE F INTERSECTS</b>  600 Berinque Lounge 926-0083  602 Martinez Clementine Mrs 921-6295</p>	<p><b>77TH ST N -FROM 7701</b>  <b>HARRISBURG BLVD</b>  <b>NORTH TO AVENUE P</b></p> <p><b>ZIP CODE 77012</b>  104 Apartamentos  1* Hernandez Lupe 921-2530  2* Rodriguez Jesus  3 No Return  4 Zapata Carlos  5 Mayhugh Bill W 921-5823  6* Chada Noe  106 Ochoa Pascual  107 Fosselman Grace Mrs @ 926-5684  108 Segura Florence 921-0557  110 Garza Rafael  112 Friendly Lounge 926-0380  <b>AVENUE B INTERSECTS</b>  20 Garcia Frank @  <b>SHERMAN ST INTERSECTS</b>  401 Knowlton Robt 928-2212  402 Scheffer Lester @ 926-7897  404 Hernandez Natividad @ 921-2834  405 Lemoz Arturo  409 Rodriguez Raynoldo  411 Vacant  413 Vacant  415 Martinez Aurelio 923-2838  <b>AVENUE I INTERSECTS</b>  501a Velasquez Jesse  501b Vacant  505 Guerra Rigoverto  507 Villareal Maria Mrs  5104 Jesse Alfredo  514 Guerra Jose  <b>AVENUE F INTERSECTS</b>  606 Benavides Emilio  606 Vacant  607 Green Lenora Mrs @ 926-3405</p>	<p><b>78TH ST N -FROM 7801</b>  <b>HARRISBURG BLVD</b>  <b>NORTH TO NAVIGATION BLVD</b></p> <p><b>ZIP CODE 77012</b>  101 A &amp; B Barber Shop  103 Ruth's Lounge 926-0785  115 Hernandez Paula Mrs 921-1854  <b>AVENUE B INTERSECTS</b>  <b>AVENUE C INTERSECTS</b>  301 Reyes Esperanza @  303 Banda Juan  305 Garcia Emma  312 Garza Esteban  314 No Return  316 Cantu Andres  <b>SHERMAN ST INTERSECTS</b>  403 Dimas Albert  405 Martinez Nacho  406 Mendoza Rosales 921-5892  407 Dimas Marcelino M 926-0072  408 Orozco Rafael 926-9253  409 Mendoza Rosalia 926-3901  <b>AVENUE E INTERSECTS</b>  501 Modica Pete @ 923-8625  504 Negrete Octavio 921-5188  507 No Return  <b>AVENUE F INTERSECTS</b>  608 Diaz Albert 926-9714  609 Pena Juan  <b>CANAL ST INTERSECTS</b>  711 Camero Virvan B @ 926-8622  712 Martinez Raymond  714 Martinez Tomas Jr @ 923-5640  805 Jimenez Juan @ 921-2247  807 'el Cairo' Ball Room beer 928-3389  809 Valdez Castadino  809a Valdez I INTERSECTS  905a Leora Sola Mrs  911a Borrego J  923a Trevino Ramiro  <b>AVENUE J INTERSECTS</b></p>	<p><b>80TH ST N -FROM 8001</b>  <b>HARRISBURG BLVD</b>  <b>NORTH TO AVENUE H</b></p> <p><b>ZIP CODE 77012</b>  <b>AVENUE B INTERSECTS</b></p>	<p><b>81ST ST N -FROM 8108</b>  <b>HARRISBURG BLVD</b>  <b>NORTH TO H&amp;B RY</b></p> <p><b>ZIP CODE 77012</b>  <b>AVENUE C INTERSECTS</b></p> <p><b>82D ST -FROM 8200</b>  <b>BECKER AV SOUTH TO WALLER AV</b></p> <p><b>ZIP CODE 77012</b>  <b>E AVENUE R INTERSECTS</b>  510 Burke John 923-6883  510 1/2 Meadows James  <b>E AVENUE Q INTERSECTS</b>  606 Penn Micky J  611 No Return  <b>E AVENUE P INTERSECTS</b>  709 Brooks Chloe 921-3574  <b>E AVENUE O INTERSECTS</b>  816 Yuchnewicz Nina Mrs @ 928-6906  818 Montemayor Manuel @ 923-5423  <b>E AVENUE N INTERSECTS</b>  820 Lopez Joe E @ 921-4803  <b>MANCHESTER AV INTERSECTS</b>  <b>E AVENUE L INTERSECTS</b>  <b>E AVENUE K BEGINS</b>  <b>WALLER INTERSECTS</b></p>	<p><b>83D ST -FROM 8300</b>  <b>BECKER AV SOUTH TO WALLER AV</b></p> <p><b>ZIP CODE 77012</b>  303 Alvarado Robt G 921-4472  <b>E AVENUE R INTERSECTS</b>  <b>E AVENUE Q INTERSECTS</b>  510 Manchester Sling Co 928-5338  550 Vacant  <b>AVENUE P INTERSECTS</b>  610 Alanzo Frank  611 Garza Camilo T @ 921-2941  614 Reed Erbert 921-0603  615 Gludry Jackie 923-4047</p>
<p><b>W R M-CARTER &amp; CO M-CARTER</b></p>	<p><b>W R M-CARTER &amp; CO M-CARTER</b></p>	<p><b>W R M-CARTER &amp; CO M-CARTER</b></p>	<p><b>W R M-CARTER &amp; CO M-CARTER</b></p>	<p><b>W R M-CARTER &amp; CO M-CARTER</b></p>	<p><b>W R M-CARTER &amp; CO M-CARTER</b></p>

P.O. Box 1819

(713) 223-9371

and Repair



# N 79TH ST 1975

26

493-2006

BUICK

Tel. 861-0838

ORNAMENTAL IRON, ALUMINUM AND BRONZE

Floyd St.

N 49TH ST—Contd  
1806 Bert's Auto Service  
921-5674  
Cundiff Bert @  
1810 Vacant  
1812\*Vacant Norma  
AVENUE S INTERSECTS  
1906 Vacant  
1920 Brown, C C House  
Leveling Service 921-4339  
Brown Calvin C @  
921-4339  
AVENUE F INTERSECTS  
2010\*Meritt Jerome  
2012\*Williams John  
2014 Dueitt Leo P  
2016 Vacant  
AVENUE U INTERSECTS  
2102 Rig-A-Lite Co (Whee)  
2114 Key Oil Co gas sta  
926-0566  
AVENUE V INTERSECTS  
2205 Vacant  
AVENUE W INTERSECTS  
314\*Sanchez Valente  
2307 Baumann Propeller Co  
mfrs 926-6908  
2309 Marine Supply Co  
923-6967

ZIP CODE 77020 168  
BUFFALO BAYOU  
INTERSECTS  
2520 Norman & Sen Inc truck  
couth 675-0957  
CLINTON DR INTERSECTS  
69TH ST S—FROM 6900  
HARRISBURG BLVD  
SOUTH TO GH&H RY  
ZIP CODE 77011  
201 Sears Roebuck & Co  
(Parking Lot)  
CAPITAL AV INTERSECTS  
320 Dunkin Donuts  
330 Taco Bell 926-0595  
340 Guardian Financial Corp  
926-5231

70TH ST N—FROM 7001  
HARRISBURG BLVD  
NORTH TO AVENUE S  
ZIP CODE 77011  
107 Baker Glass Co 923-2634  
AVENUE H INTERSECTS  
AVENUE C INTERSECTS  
305 Vacant  
311 Navarro Ruben  
SHERMAN ST INTERSECTS  
AVENUE E INTERSECTS  
AVENUE F INTERSECTS  
620 Valdez Juan A

NAVIGATION BLVD 510  
INTERSECTS  
1305\*Sanchez Robt  
1306 Castillo Ladislao 926-6880  
1308 Lozano Henry P @  
AVENUE N INTERSECTS  
1402 Machinery Rental Inc  
921-2149  
Young & Co machy rental  
921-2148  
1403 Apartments  
2\*Alparosa Robt  
2\*Martinez Alaiandro  
3 No Return  
4 No Return  
AVENUE O INTERSECTS  
1501 Ramirez David A @  
923-8825  
1502 Vacant  
1504 Perez Horacio M @  
1506 Carrizal Guadalupe R  
923-3531  
AVENUE P INTERSECTS  
1502 Vacant  
1506 Goleingua Jesus R @  
923-5130  
1607 Williams Jack O @  
926-3495  
1608 Williams Harry R @  
1609 Hanna Herchel D @  
926-5170  
AVENUE Q INTERSECTS  
SOUTH HARBOR DR  
INTERSECTS

70TH ST S—FROM 7000  
HARRISBURG BLVD  
SOUTH TO GH&S RY  
ZIP CODE 77011  
104 Paul's Body Shop 926-8139  
105\* Trevino Sebastian  
105\* Sanchez Albert 928-3694  
107 Martinez Richd @  
109 Blackwell Richd @  
921-6573  
110 Vacant

111 Timmerman Evelyn Mrs @  
207 Jacobs Jack 926-8682  
211 Lebowitz Bobby  
CAPITOL AV INTERSECTS  
306 Vacant  
306\*Vacant  
308\*Mann R B  
312\*Lawless Edith 926-6115  
GH&H RY CROSSES  
71ST ST N—FROM 7101  
HARRISBURG BLVD  
NORTH TO AVENUE Q  
ZIP CODE 77011  
105 Apartments  
1 Vacant  
2 Strickland Harlan E  
3 Vacant  
4 Wilson Sonja K  
5 Vacant  
6 O'Conner Joseph  
107 Vacant  
112 San Miguel Alejandro @  
923-7581  
115 Damon Auto & Truck  
Repair  
207 Apartments  
2 Graham Luther P  
921-5272  
3 King Horace R  
AVENUE B INTERSECTS  
AVENUE C INTERSECTS  
302 Vaughn Rose Mrs @  
921-0079  
302\* Apartments  
1 Flumb Walter C  
921-6640  
2 Shinn Harvey E  
304 Rodenberger Bennie  
305 Balog Joe 926-5676  
306 Paredes Antonio 926-3439  
306\*Rodriguez Ramon  
307 Parks Trenton  
308 Vacant  
SHERMAN ST INTERSECTS  
401 Gonzalez Anita  
402 Venzan Alfred  
403\*Varres Richd  
404 Gutman Arsenio  
405 Jimenez Jose  
407 Hernandez Antonio  
408 Velle Reynol  
410 Leal Gerardo L  
416\*Leal Tony  
415 Leal Tad  
AVENUE E INTERSECTS  
501 Castaneda Isabel  
503\*Ramirez Juan  
504 Vacant  
505 Richmarlin Apartments  
14\*Delema Magel  
2 Salazo Jose  
3 Gonzalez Hoto  
4 Garcia Salvador  
506 Apartments  
A Garza Roberto  
B Garcia Marlin  
507 Apartments  
1 Guerra L  
2 Perez Hector  
3\*Brova Josephine  
4 Bera Mario  
508\* Cantu Joe  
508\*Oluga Ramon  
510 Vela Victor N Jr @  
921-0150  
511 Westfall Inocencia G Mrs  
921-2972  
513\*Rodriguez Leon  
515 Cavazos Gregory  
AVENUE F INTERSECTS

CANAL ST INTERSECTS  
(NOT OPEN FROM CANAL  
ST TO  
AVENUE H)  
AVENUE H INTERSECTS  
805 Torres Amadeo @ 923-5821  
807 Vacant  
807\* Torres Faron  
809 Vacant  
809\* Vacant  
811\* Zamora Israel  
AVENUE I INTERSECTS  
902 Ramos Refugio  
903 Vacant  
Rear Estrada Steve E @  
921-5334  
903\* Vacant  
904 Lopez Daniel @ 921-4753  
905\* Garcia Alfredo @ 926-6366  
905\* Bowwell Gary @ 921-5985  
906 Camacho Jose @ 923-8710  
906\* Camacho Chris 926-7373  
907 Romero Miguel @ 921-3207  
908 Mejias Manuel @  
912 Vacant  
AVENUE J INTERSECTS  
1007 Tamez Jesus G @  
923-1168  
1009 T T Garage  
1100 Gonzales Navidad  
1101 Bottelo Donato 921-5430  
1102 Reyes Domingo 921-3029  
1103 Gonzalez Carlos D @  
923-6263  
1104\*Salazar Pedro  
1104\*Ybarra Juan  
1106 Perez Oscar J

1107 Campos Johnny @  
921-4767  
1113 Soto Jesus @  
1115 Celeston Tiburcio  
1115\*Flores Manuel  
AVENUE L INTERSECTS  
1219 Apartments  
1201 Hernandez Juan @  
928-3713  
1205\*Lopez Connie 921-4938  
1\*Duncan Frank  
2 Rogers Jeff  
3 Herron Geo C

NAVIGATION BLVD  
INTERSECTS  
1303\*Torres Margarita  
1305 Garza Elizeo 921-5169  
1306 Vacant  
1307 Garcia Ruben 926-6195  
1308 Hernandez Benito L  
AVENUE N INTERSECTS  
1407 No Return  
1409 Enriquez Juan 921-3173  
1418\*Gonzales Saml  
AVENUE O INTERSECTS  
1510 Vacant  
AVENUE P INTERSECTS  
1610\*Guerra Avarido  
1612 Zuniga Hortencia

71ST ST S—FROM 7100  
HARRISBURG BLVD  
SOUTH TO GH&H RY  
ZIP CODE 77011  
109 Martin's Auto Upholstery  
923-6816

72D ST N—FROM 7201  
HARRISBURG BLVD  
NORTH TO AVENUE H  
ZIP CODE 77011  
207 Associated Steel Co (Whee)  
211 Ozarka-Houston Inc  
(Whee) 928-5181  
216 Ozarka-Houston Inc water  
coolers 928-5181  
AVENUE C INTERSECTS  
303 Martinez Simon  
306 Warehouse  
SHERMAN ST INTERSECTS  
405 Martinez Beatrice Mrs  
501 Temple Monte Calverio  
503 Morales Joe A 926-2203  
504 Abernathy Edwin W  
923-8534  
505\*Gonzales Murelin  
507 Castillo Eliz Mrs 923-8415  
AVENUE F INTERSECTS  
602 Toy & Son 926-0055  
603 Guerrero Rachel  
604\*Chavez Maria  
605 Saenz Jessie  
605\*Martinez Domingo  
609 Vacant  
609\* Mc Canesless Lee P  
611 Mulvey Billy P  
613 Tamborello Frank M @  
CANAL ST INTERSECTS

ZIP CODE 77011 661  
702\*Mejers Rafael  
708 Sorenson Annie Mrs  
921-0649  
710 Jackson Z B @ 926-5070  
AVENUE H INTERSECTS  
72D ST S—FROM 7200  
HARRISBURG BLVD  
SOUTH TO BRAYS  
BAYOU  
ZIP CODE 77011  
103 Vacant  
103\* Vacant  
CAPITOL AV INTERSECTS  
RUSK AV INTERSECTS  
301a Murray Virginia @  
923-5323  
301b\*Garza Ben 923-0763  
302 Vacant  
308 Garcia Salvador @  
926-8935  
308 Wilhoite James T @  
308 Lawhon Inez Mrs @  
926-6064  
310 Mc Quiston Vernon  
921-1868  
313\*Litton Wm W 923-4585  
313\*Wheeler Vincent  
314 Gibson John C @ 926-1502  
315\*Ruiz Richd  
316 Picard Gabriel 921-7648  
317 De Leon Pedro 923-7410  
317\* Vacant  
320 Fairbanks Roy H @  
926-5353  
321\*Tovar Edw J  
323 Vega John @ 923-5471  
324 Jordan Ambrose J @  
923-5452  
324\* Vacant  
325 Davila Leopold @ 926-3892  
326 Tharp Obie @ 923-6975  
327 Vasquez Richd

AVENUE I INTERSECTS  
AVENUE J INTERSECTS  
73D ST S—FROM 7300  
HARRISBURG BLVD  
SOUTH TO GH&H RY  
ZIP CODE 77011  
74TH ST N—FROM 7402  
HARRISBURG BLVD  
NORTH TO AVENUE O  
ZIP CODE 77011  
103 Vacant (Hisea 103-111)  
AVENUE B INTERSECTS  
T&NO RR CROSSES  
AVENUE C INTERSECTS  
SHERMAN ST INTERSECTS  
407 Valdez Joe C  
AVENUE E INTERSECTS  
507 Banda Fortunato @  
921-7690  
AVENUE F INTERSECTS  
603 Bess Albert  
606 Rogers Elva A @ 921-4066  
CANAL INTERSECTS

CANAL ST INTERSECTS 661  
709 Perez Jaime 921-3661  
710 Tristan Mengido @  
926-2139  
711 Perez Sergio  
713\*Leal Ramiro P 923-7598  
716 Castro Reyes 921-7364

AVENUE H INTERSECTS  
816 Vacant  
816 Cortez Rosa V @ 923-8553  
AVENUE I INTERSECTS  
906 Avias Michl  
906\*Hernandez Jesse  
923-6327  
907 San Pablo Presbyterian  
Church 926-4106  
Cruz Jose A  
AVENUE J INTERSECTS  
AVENUE K INTERSECTS  
1013 Vacant  
1015 Tanguma Lionel  
1019\*Garza Juan  
1100 International Warehouse  
& Compresa Local 1581  
926-3004  
1103 Zepeda Maria S Mrs  
921-4222  
1110 Gonzalez Antonio  
AVENUE L INTERSECTS  
1204\*Escobar Albino 921-0406  
1206 Fajardo Arturo 926-9069  
1211 Menchaca Juan @  
921-5936  
1212 No Return  
NAVIGATION BLVD  
INTERSECTS  
1309 Lugo Antonio  
1306 Rosendez Eusebio R  
921-1041  
1310 Rosendez Eloy 923-3573  
AVENUE N INTERSECTS  
74TH ST S—FROM 7042  
HARRISBURG BLVD  
SOUTH TO GH&H RY  
ZIP CODE 77011  
202a Hernandez Ramiro  
921-3437  
202b No Return  
204 West Foster F @ 926-5581  
206 Jordan Annie Mrs  
207 Veloz Margt Mrs @  
926-5610  
CAPITOL AV INTERSECTS  
301 Hebert Numa J @  
921-1679  
302 Rodriguez Fred M @  
926-3423  
304 Montgomery Guadalupe S  
@ 923-5681  
305 Melchor Rosalio Rev @  
923-1211  
HOLT KAMP AV  
INTERSECTS  
RUSK INTERSECTS  
325 Apartments  
1 Vacant  
2 Vacant  
3 Vacant  
4 Medel Adela  
327 Apartments  
5 Vasquez Tony L  
6\*Reyes Lucy  
7\*Echos Santos  
8 Gonzalez Tony  
329 Apartments  
9 Vacant  
10 Garcia Jesus  
11 Lopez Ralph  
12 Vasquez Richd  
GH&H RY CROSSES

74\* ST S—FROM CAPITOL  
AV SOUTH 1 BLK 1 EAST  
OF S 74TH  
ZIP CODE 77011  
201 Wicker Everett B 926-4964  
205\*Andriquez Carmen  
208 Thomas Jessie Mrs  
921-2091  
209 Archer Minnie Mrs @  
921-7531  
213 Berry Robt P Rev @  
923-6807  
217 Solis Raymond Rev  
923-6949  
221 De Witt Coyle Mrs  
923-5236  
222 Stull Eugenia Mrs @  
926-4756  
223 Hamala Frank G @  
926-9205  
224 Hall Laverne Mrs @  
923-8362

AVENUE F INTERSECTS  
603 Fite Nolan G @ 921-7870  
604 Craftman's Service Shop  
auto repr  
606 Morales Produce  
609 Evangelist Church  
CANAL ST INTERSECTS  
702 Refraquia Tampico  
703 Memo Record Shop No 1  
928-9291  
704 Sanchez Esther Mrs  
923-5421  
705 Ybarra Thomas @ 926-7892  
705\* Vacant  
709 Moreno Frank  
710 Perez Tomas @ 926-4676  
715 Garcia's Second-Hand  
Store used mds 921-6448  
AVENUE H INTERSECTS  
809 Silguero Abraham 926-0936  
811 Vacant  
AVENUE I INTERSECTS  
900 De Zavala School 923-8669  
903 Rayna's Florist 926-0315  
906 Desavala Swimming Pool  
921-3716  
911 Jimenez Virginia Mrs @  
913 Richard Barber Shop  
926-0468  
913\* El Major Bakery  
921-0185  
AVENUE J INTERSECTS  
1001a Vacant  
1001-b Aldrete Roberto  
1003\*Gomez Jaime  
1004 Laurenzana Albert G @  
926-8191  
1008 Laurenzana Saml @  
921-7306  
1011 Hernandez Jose  
1020 Medellin Service Station  
926-0440  
AVENUE K INTERSECTS  
1103\*Voila A G  
1105\*Torrez Maria  
Repair Tony Repair Shop  
1111 International  
Longshoremn Asen Local  
1525  
AVENUE L INTERSECTS  
1202 Seaman's Thrift Store  
926-0123  
1205 Alfredo's Restaurant  
923-4409  
Salazar Alfredo  
1207 Salazar Drive Inn  
926-0138  
1208 White Star Cleaners &  
Dryers 926-0540  
1209 Texas Fruit Stand  
928-9272  
1212 El Coco-Rico Lounge

NAVIGATION BLVD  
INTERSECTS  
1309 Lugo Antonio  
1306 Rosendez Eusebio R  
921-1041  
1310 Rosendez Eloy 923-3573  
AVENUE N INTERSECTS  
74TH ST S—FROM 7042  
HARRISBURG BLVD  
SOUTH TO GH&H RY  
ZIP CODE 77011  
202a Hernandez Ramiro  
921-3437  
202b No Return  
204 West Foster F @ 926-5581  
206 Jordan Annie Mrs  
207 Veloz Margt Mrs @  
926-5610  
CAPITOL AV INTERSECTS  
301 Hebert Numa J @  
921-1679  
302 Rodriguez Fred M @  
926-3423  
304 Montgomery Guadalupe S  
@ 923-5681  
305 Melchor Rosalio Rev @  
923-1211  
HOLT KAMP AV  
INTERSECTS  
RUSK INTERSECTS  
325 Apartments  
1 Vacant  
2 Vacant  
3 Vacant  
4 Medel Adela  
327 Apartments  
5 Vasquez Tony L  
6\*Reyes Lucy  
7\*Echos Santos  
8 Gonzalez Tony  
329 Apartments  
9 Vacant  
10 Garcia Jesus  
11 Lopez Ralph  
12 Vasquez Richd  
GH&H RY CROSSES

NAVIGATION BLVD  
INTERSECTS  
1311 T V Color Shop  
1313 Vacant  
1315 Vacant  
1316 Vacant  
1317 Club Reynosa  
AVENUE N INTERSECTS  
1401 Vacant  
1403 Thoreau's Lounge  
926-0164  
1405 Nortienos Bar  
Junjado Enrique  
1409 Helen's Bar 926-0641  
AVENUE O INTERSECTS  
1613 Scandinavian Lounge  
A Murphy Pauline  
1619 Jazz Box  
1619\*Harold Herman Jr  
I G N RY CROSSES  
MEMPHIS ST INTERSECTS  
AVENUE P INTERSECTS  
1610 Kern's Cut Rate Liquor  
Store No 6 928-2115  
1610\* Seaport Inn 926-0701  
1613 Vacant  
1615 Lillian's Cafe  
1616 North 75th St Apartments  
1a Roberts Jenie Mrs  
1b Thomas Arrow  
2a Vacant  
2b Parte W J  
3a Howard Jean C  
3b Stephens L C 926-1039  
4a Vacant  
4b Vacant  
5a Dickenson Lanetta  
5b Dickenson Lanetta  
6a Joseph Thelma Mrs  
921-3725  
6b Hubbard Felton  
S HARBOR DR  
INTERSECTS  
1723 Imperial Lounge 926-0148  
1731 Vacant  
MOBILE ST INTERSECTS  
1806 Cecelia's Place 926-0118  
1808 Goodwill Lounge 926-0063  
1810 Houston Export &  
Trading Co  
1908 Stern Jacob & Sons Inc  
trading 926-8366  
BEAUMONT ST  
INTERSECTS  
FRANK ST INTERSECTS  
PHELPS ST INTERSECTS

AVENUE F INTERSECTS  
603 Fite Nolan G @ 921-7870  
604 Craftman's Service Shop  
auto repr  
606 Morales Produce  
609 Evangelist Church  
CANAL ST INTERSECTS  
702 Refraquia Tampico  
703 Memo Record Shop No 1  
928-9291  
704 Sanchez Esther Mrs  
923-5421  
705 Ybarra Thomas @ 926-7892  
705\* Vacant  
709 Moreno Frank  
710 Perez Tomas @ 926-4676  
715 Garcia's Second-Hand  
Store used mds 921-6448  
AVENUE H INTERSECTS  
809 Silguero Abraham 926-0936  
811 Vacant  
AVENUE I INTERSECTS  
900 De Zavala School 923-8669  
903 Rayna's Florist 926-0315  
906 Desavala Swimming Pool  
921-3716  
911 Jimenez Virginia Mrs @  
913 Richard Barber Shop  
926-0468  
913\* El Major Bakery  
921-0185  
AVENUE J INTERSECTS  
1001a Vacant  
1001-b Aldrete Roberto  
1003\*Gomez Jaime  
1004 Laurenzana Albert G @  
926-8191  
1008 Laurenzana Saml @  
921-7306  
1011 Hernandez Jose  
1020 Medellin Service Station  
926-0440  
AVENUE K INTERSECTS  
1103\*Voila A G  
1105\*Torrez Maria  
Repair Tony Repair Shop  
1111 International  
Longshoremn Asen Local  
1525  
AVENUE L INTERSECTS  
1202 Seaman's Thrift Store  
926-0123  
1205 Alfredo's Restaurant  
923-4409  
Salazar Alfredo  
1207 Salazar Drive Inn  
926-0138  
1208 White Star Cleaners &  
Dryers 926-0540  
1209 Texas Fruit Stand  
928-9272  
1212 El Coco-Rico Lounge

NAVIGATION BLVD  
INTERSECTS  
1311 T V Color Shop  
1313 Vacant  
1315 Vacant  
1316 Vacant  
1317 Club Reynosa  
AVENUE N INTERSECTS  
1401 Vacant  
1403 Thoreau's Lounge  
926-0164  
1405 Nortienos Bar  
Junjado Enrique  
1409 Helen's Bar 926-0641  
AVENUE O INTERSECTS  
1613 Scandinavian Lounge  
A Murphy Pauline  
1619 Jazz Box  
1619\*Harold Herman Jr  
I G N RY CROSSES  
MEMPHIS ST INTERSECTS  
AVENUE P INTERSECTS  
1610 Kern's Cut Rate Liquor  
Store No 6 928-2115  
1610\* Seaport Inn 926-0701  
1613 Vacant  
1615 Lillian's Cafe  
1616 North 75th St Apartments  
1a Roberts Jenie Mrs  
1b Thomas Arrow  
2a Vacant  
2b Parte W J  
3a Howard Jean C  
3b Stephens L C 926-1039  
4a Vacant  
4b Vacant  
5a Dickenson Lanetta  
5b Dickenson Lanetta  
6a Joseph Thelma Mrs  
921-3725  
6b Hubbard Felton  
S HARBOR DR  
INTERSECTS  
1723 Imperial Lounge 926-0148  
1731 Vacant  
MOBILE ST INTERSECTS  
1806 Cecelia's Place 926-0118  
1808 Goodwill Lounge 926-0063  
1810 Houston Export &  
Trading Co  
1908 Stern Jacob & Sons Inc  
trading 926-8366  
BEAUMONT ST  
INTERSECTS  
FRANK ST INTERSECTS  
PHELPS ST INTERSECTS

NAVIGATION BLVD  
INTERSECTS  
1311 T V Color Shop  
1313 Vacant  
1315 Vacant  
1316 Vacant  
1317 Club Reynosa  
AVENUE N INTERSECTS  
1401 Vacant  
1403 Thoreau's Lounge  
926-0164  
1405 Nortienos Bar  
Junjado Enrique  
1409 Helen's Bar 926-0641  
AVENUE O INTERSECTS  
1613 Scandinavian Lounge  
A Murphy Pauline  
1619 Jazz Box  
1619\*Harold Herman Jr  
I G N RY CROSSES  
MEMPHIS ST INTERSECTS  
AVENUE P INTERSECTS  
1610 Kern's Cut Rate Liquor  
Store No 6 928-2115  
1610\* Seaport Inn 926-0701  
1613 Vacant  
1615 Lillian's Cafe  
1616 North 75th St Apartments  
1a Roberts Jenie Mrs  
1b Thomas Arrow  
2a Vacant  
2b Parte W J  
3a Howard Jean C  
3b Stephens L C 926-1039  
4a Vacant  
4b Vacant  
5a Dickenson Lanetta  
5b Dickenson Lanetta  
6a Joseph Thelma Mrs  
921-3725  
6b Hubbard Felton  
S HARBOR DR  
INTERSECTS  
1723 Imperial Lounge 926-0148  
1731 Vacant  
MOBILE ST INTERSECTS  
1806 Cecelia's Place 926-0118  
1808 Goodwill Lounge 926-0063  
1810 Houston Export &  
Trading Co  
1908 Stern Jacob & Sons Inc  
trading 926-8366  
BEAUMONT ST  
INTERSECTS  
FRANK ST INTERSECTS  
PHELPS ST INTERSECTS

NAVIGATION BLVD  
INTERSECTS  
1311 T V Color Shop  
1313 Vacant  
1315 Vacant  
1316 Vacant  
1317 Club Reynosa  
AVENUE N INTERSECTS  
1401 Vacant  
1403 Thoreau's Lounge  
926-0164  
1405 Nortienos Bar  
Junjado Enrique  
1409 Helen's Bar 926-0641  
AVENUE O INTERSECTS  
1613 Scandinavian Lounge  
A Murphy Pauline  
1619 Jazz Box  
1619\*Harold Herman Jr  
I G N RY CROSSES  
MEMPHIS ST INTERSECTS  
AVENUE P INTERSECTS  
1610 Kern's Cut Rate Liquor  
Store No 6 928-2115  
1610\* Seaport Inn 926-0701  
1613 Vacant  
1615 Lillian's Cafe  
1616 North 75th St Apartments  
1a Roberts Jenie Mrs  
1b Thomas Arrow  
2a Vacant  
2b Parte W J  
3a Howard Jean C  
3b Stephens L C 926-1039  
4a Vacant  
4b Vacant  
5a Dickenson Lanetta  
5b Dickenson Lanetta  
6a Joseph Thelma Mrs  
921-3725  
6b Hubbard Felton  
S HARBOR DR  
INTERSECTS  
1723 Imperial Lounge 926-0148  
1731 Vacant  
MOBILE ST INTERSECTS  
1806 Cecelia's Place 926-0118  
1808 Goodwill Lounge 926-0063  
1810 Houston Export &  
Trading Co  
1908 Stern Jacob & Sons Inc  
trading 926-8366  
BEAUMONT ST  
INTERSECTS  
FRANK ST INTERSECTS  
PHELPS ST INTERSECTS

NAVIGATION BLVD  
INTERSECTS  
1311 T V Color Shop  
1313 Vacant  
1315 Vacant  
1316 Vacant  
1317 Club Reynosa  
AVENUE N INTERSECTS  
1401 Vacant  
1403 Thoreau's Lounge  
926-0164  
1405 Nortienos Bar  
Junjado Enrique  
1409 Helen's Bar 926-0641  
AVENUE O INTERSECTS  
1613 Scandinavian Lounge  
A Murphy Pauline  
1619 Jazz Box  
1619\*Harold Herman Jr  
I G N RY CROSSES  
MEMPHIS ST INTERSECTS  
AVENUE P INTERSECTS  
1610 Kern's Cut Rate Liquor  
Store No 6 928-2115  
1610\* Seaport Inn 926-0701  
1613 Vacant  
1615 Lillian's Cafe  
1616 North 75th St Apartments  
1a Roberts Jenie Mrs  
1b Thomas Arrow  
2a Vacant  
2b Parte W J  
3a Howard Jean C  
3b Stephens L C 926-1039  
4a Vacant  
4b Vacant  
5a Dickenson Lanetta  
5b Dickenson Lanetta  
6a Joseph Thelma Mrs  
921-3725  
6b Hubbard Felton  
S HARBOR DR  
INTERSECTS  
1723 Imperial Lounge 926-0148  
1731 Vacant  
MOBILE ST INTERSECTS  
1806 Cecelia's Place 926-0118  
1808 Goodwill Lounge 926-0063  
1810 Houston Export &  
Trading Co  
1908 Stern Jacob & Sons Inc  
trading 926-8366  
BEAUMONT ST  
INTERSECTS  
FRANK ST INTERSECTS  
PHELPS ST INTERSECTS

NAVIGATION BLVD  
INTERSECTS  
1311 T V Color Shop  
1313 Vacant  
1315 Vacant  
1316 Vacant  
1317 Club Reynosa  
AVENUE N INTERSECTS  
1401 Vacant  
1403 Thoreau's Lounge  
926-0164  
1405 Nortienos Bar  
Junjado Enrique  
1409 Helen's Bar 926-0641  
AVENUE O INTERSECTS  
1613 Scandinavian Lounge  
A Murphy Pauline  
1619 Jazz Box  
1619\*Harold Herman Jr  
I G N RY CROSSES  
MEMPHIS ST INTERSECTS  
AVENUE P INTERSECTS  
1610 Kern's Cut Rate Liquor  
Store No 6 928-2115  
1610\* Seaport Inn 926-0701  
1613 Vacant  
1615 Lillian's Cafe  
1616 North 75th St Apartments  
1a Roberts Jenie Mrs  
1b Thomas Arrow  
2a Vacant  
2b Parte W J  
3a Howard Jean C  
3b Stephens L C 926-1039  
4a Vacant  
4b Vacant  
5a Dickenson Lanetta  
5b Dickenson Lanetta  
6a Joseph Thelma Mrs  
921-3725  
6b Hubbard Felton  
S HARBOR DR  
INTERSECTS  
1723 Imperial Lounge 926-0148  
1731 Vacant  
MOBILE ST INTERSECTS  
1806 Cecelia's Place 926-0118  
1808 Goodwill Lounge 926-0063  
1810 Houston Export &  
Trading Co  
1908 Stern Jacob & Sons Inc  
trading 926-8366  
BEAUMONT ST  
INTERSECTS  
FRANK ST INTERSECTS  
PHELPS ST INTERSECTS



# N 79TH ST 1975

25

W 43D AV-Contd 5118*Landover F W @ 688-6510 5121 Rocamontes Tony J Jr @ 5122*Lowery Tim E 781-8231 5123*Menchaca Bob 682-1076 5124*Walker Steve 688-5038 5125*Buck Stephen G 681-6072 5130 Carter Arthur 681-1661 5201 Little David @ 681-9706 5202 No Return 5205 Hart Sanford C 681-6684 5209*Duann James 5210 Hooper Jerry W 682-0085 5213 Fraser Robt L 686-3097 5214 Bullock Rex Jr 681-7674 5217 Cox Morgan 686-2926 5218 Kautner Gilbert E @ 682-3543 5221 Jones Williams P @ 682-4673 5222*Castro Philip 5225 Clement Lowell W @ 682-3036 5226 Frace James W @ 681-1575 5229 Moon Claude L @ 681-9891 5280 Edwards Everett V 686-7030 5233 Padon Gene E @ 686-4020 COSTA RICA BLVD 5301 Spakowski Stanley @ 682-2759 5305 Petree Jimmy L @ 686-0001 5309 Mc Neese Charles D @ 682-3922 5310*Cravatta Stan @ 5313 Terry Richd H @ 682-3246 5314*Rowley Ronald @ 681-7775 5317*Doak Wm @ 682-2344 5318 Radaabaugh Robt R @ 682-2344 5321 Oakley Clarence S @ 5322 Dodgen Jewel S Mrs @ 682-5587 5325 Spangler Robert L @ 686-1610 5401 Alvarez Miguel A @ 686-1748 5402 Morris Jesse R @ 686-8071 5405 Mesa Fernando @ 686-8071 5406 Lockhart O T 5409 Sayer J E @ 682-2293 5410 Cole Dorothy 688-0961 5413 Ellikin Hoyt L Jr @ 681-0177 5414 Beuche David F 686-7585 5417 Klander Albert F @ 681-3467 5418 Polder Beth @ 5421 Martinez Marcelino @ 5422 Robertson Ralph @ 686-2467 5426 Klander Erna M Mrs @ 682-4223 5430 Mann Frank E @ 686-3891 ANTOINE INTERSECTS 5502 Jordan Marjorie L Mrs @ 686-0643 5503 Bigby Edwin L @ 682-0980 5507 Dittoe James A @ 682-5119 5510 Carpenter A Maurine @ 682-4973 5511 Kendall Dorothy I Mrs @ 682-3640 5514*Miller J W @ 688-1635 5515 Thacker Robt E @ 682-2242 5518 Brewer Hugh Jr @ 682-0433 5519 Dugger Hollis L @ 682-4779 5522 Garner Floyd M @ 686-1015 5523 Stone Raymond S @ 686-4721 5527*Gaydosik Wm E @ 681-1134 RENO INTERSECTS 5602 Romero Bernabe O @ 686-3455 5603 Gilliam Randall L @ 681-0987 5607 Masters Ralph T @ 681-0772 5610 Chapa Oscar 686-7513 5611 Metzler Albert L @ 681-6065 5614*Parker J 682-0124 5615 Moore Robt E 682-0684 5618 Rausche Edwin W @ 682-5366 5619 Speer Allan L @ 686-7943 5622 Bautech Marie C Mrs @ 681-5710 5623 Smith Ray L 686-8180 5702 Pennington Glen A @ 5703 Long Bettye L Mrs @ 5707 Smith Joseph W @ 686-9572	5710 Caldwell Douglas B @ 682-5567 5711 Johnson Joel @ 5714 Hunter Larry @ 688-2983 5715 Roughton Doyle C @ 686-4078 5718 Knapp Gary L @ 688-4006 5719 Michalec Gene P @ 686-3812 5722 Holland M Wayne @ 682-5189 5723 Kirkpatrick Clinton M @ 686-7534 5802 Bryant Gerald E @ 686-6132 HILL OAK INTERSECTS 5803 Knigge Curtis L @ 686-9814 5806 Dolejsi Adolph @ OU2-0192 5807 Warford Wm T @ OU2-0672 5810 Blake Charles D 5811 Mather Donald E 688-1553 6861717 Wedgeworth Albert C @ 5815 Roberts Joe B @ 686-2080 5802 Smith A O @ 682-5859 5903 Castilo Antonio @ 686-7952 5904 Mackemon Wm @ 5907 Gilbert Gladys Mrs @ 682-5269 5810 Saye Frank L @ 681-8226 5811 Dow Jack E @ 682-7679 5815 Burns Howard @ 681-5445 ALABAMON RD INTERSECTS 6002*English Leslie @ 688-7806 6003 Velasquez William C @ 682-5296 6006 Wolverton Wm R 688-8127 6010 Barrett Robt J @ 681-7121 BERENDO INTERSECTS 6014 Carter Charles R @ 681-2327 6018 Ray Charles V @ 681-0475 BERENDO INTERSECTS 6102 Sharp Wayne C @ 686-0673 6103 Warren Donald L @ 686-5487 6106 Beason Robt W III 6110 Chavez Dani @ 687-5791 6111 Moore Don Jr @ 686-0158 6114 Scoggin Amos H @ 686-4769 6115 Hougaburg Frank @ 682-5675 6202 Smith Thos E @ 682-7732 6206 Aguirre Willie 686-3843 BETHLE INTERSECTS 6210 Miller John T @ 682-4268 6214*Ward Jerry G @ 681-0117 6220 Tacker Bob Motors 686-7261 6222 U-Toten (North Dist Cty) 688-1387 6224*Disnukes Barclay 6226 Noel's Barber Shop 682-9258 6228 Vacant 6300 Vacant HILL OAK DR INTERSECTS 6500 Bridge Gate Apartments *Aubrey Virginia 6530 Vacant 6531 Seven-Eleven Stores No 43 gro 682-9883 6535 Vacant 6537 Vacant 6641 Witches Hut Beauty Salon 686-6644 6601 Belt Peggy F Mrs @ 462-2495 6605*Kindle Charles Jr 6609 Villages David @ 462-5713 6613 Bryan Florence E Mrs @ 6614 Taylor Dorothy Mrs @ 462-2222 6617*Knights R J 6618 Bates O D 6621 Weistinger Albert C @ 6622 Vacant 6626 Debate Dale G @ 681-0772 6626 No Return 6629 Seat Wm E @ 462-4365 6630 Crank Glen C @ 682-3143 6633*Malonado Carlos 462-7788 6634*Miller Ken 462-4167 6637 Tumlinson James J @ 462-3874 BINGHAM RD INTERSECTS 6701 Inocencio Bertha Mrs @ 460-4825 6702 Meicer Alf B @ 462-3732 6705 Vacant 6706 Barnes Lloyd @ 462-4038	6709 Lawrence Charles M @ 462-7734 6710 O'Rourke E P Jr 462-7666 6713 Wilson Orville C @ 462-4498 6714 Heath Jerry D @ 462-7658 6717 Lorenz Harold @ 462-1089 6718 Schneider Milton @ 6721 Peet Russell 460-1152 44TH AV E -FROM 4400 YALE EAST TO BLACKSHEAR ZIP CODE 77018 102 Apartments 1 Strickland Jake 645-6642 2 No Return 3 Meredith Lonnie 4 Hampton Louis 105 Calais Apartments The 1*Wilson Eldria L 2 Branch Jerome 3*Lavern Wm 699-9626 4*Gentry Robt L 5*Alexander Willie J 692-4816 6*Ford Carlton E 106 William Josephine Mrs @ 695-9895 107*Waddy Bertha 691-2855 108 Wilson Earl @ 697-6049 109 Roberta Alveria Mrs @ 694-8344 109*Waggon Mary L 692-5573 110 Louise Violet 110b Vacant 110c Thompson Roxie M 694-9299 111 Remy Eug G @ 695-0706 112 Harris Wilbert B @ 112*Haber John M @ 697-8256 113 Bolton Jones J @ 697-7158 114 Lewis Pearl Mrs @ 692-1995 115 Moore Clinton Rev @ 116 Loughridge S 117 Matthews Rebecca Mrs @ 695-6779 118 Kingsberry Frank @ 694-9318 121 Rowe Hortence Mrs @ 694-9465 122 Cook W H @ 697-9304 123 Scott Jewel M Mrs @ 695-7168 218 Apartments 1 Blackman Oris 691-1923 2 Benard Roberta R 694-1477 3 Gilliam Calvin 697-9882 4 Smith Gladys Mrs @ 694-9465 6 Wilson Jessie Mrs 694-4876 7 Boone Ralph 8*Jenty Mary MAIN ST INTERSECTS 44TH AV W -FROM 4400 YALE AV WEST TO TULANE ZIP CODE 77018 201*Upton Booker T @ 202*Fenton W 205 Bradford James T @ 692-1561 206 Moody Jerome @ 692-5456 209 Boone Daniel Jr @ 694-1030 210 Moore Delvin @ 697-8430 213 Osborne Elmer C @ 692-1065 214 Andrade Nick 697-3679 217 Cook Laveagh @ 697-1393 218 Hines N T @ 694-0545 221 Davis Thad J 697-1038 221 Simmons Arthur L Mrs @ 692-9941 225 Daniel Earl J @ 692-0711 226 Virges Joseph @ OX2-5485 229 Johnson Willie @ 694-0424 230*Clintarm Corderia @ 232 Raife Gloria @ 697-1889 234 Asai Wanda @ 237 Williams Richd J Rev 692-2154 241 Simmons Rosa L Mrs @ 695-7407 45TH AV E -FROM 4500 YALE EAST TO N MAIN ZIP CODE 77018 126 Henderson Willie H Rev @ 697-7069 134 Fairfax Rasma 140 Hicks Vella B Mrs @ 694-1180 68TH ST N -FROM 6801 HARRISBURG BLVD NORTH TO CANAL ZIP CODE 77011 AVENUE B INTERSECTS	201*Hein Gilbert G 202*Galvan Jose AVENUE C INTERSECTS 302 Rivas Faustine 304 Garcia Robt 305 Sandlin Charles W @ 306 Rankin Marvin 308 Ybarra Jose A SHERMAN INTERSECTS 405 Freitag Hugo B @ 406-6342 407a Escamilla Graciella Mrs 921-0339 407b*Estorlan Hoato 411 Dolson John W @ 921-7814 AVENUE E INTERSECTS 501 Garcia Juan C @ 925-3481 503 Rodriguez Martha Mrs @ 921-4388 505 Pena Jose R @ 923-4350 506 No Return AVENUE F BEGINS BRADY INTERSECTS 601a Oyally Manuel @ 601b*Marales Roli 603 Mobley Raymond E 926-4193 605 Hathaway L Fay Mrs @ 921-0503 611*Lucas Margt 615 Little Charlotte Mrs @ 921-7447 CANAL INTERSECTS 61TH ST S -FROM 6100 HARRISBURG BLVD SOUTH TO CAPITOL ZIP CODE 77011 61TH ST N -FROM 6601 HARRISBURG BLVD NORTH TO NAVIGATION BLVD ZIP CODE 77011 AVENUE B INTERSECTS 201 Violante Anthony J @ 926-8957 204 White Mary A Mrs @ AVENUE C INTERSECTS 301 Morron Gudalupe 926-6773 304 Lima Alf 305 Silva John 305*H Baltran Jose T 926-5623 SHERMAN INTERSECTS 400 Saint John's Lutheran Church 923-8787 404 Saint John's Lutheran School 923-1011 504*Harrison Donald AVENUE E INTERSECTS 608 Vacant CANAL INTERSECTS 708 Marron Antonio @ 921-3247 707 Morgan & Morgan Contractors 709 No Return 710 Gongoran Humberto @ AVENUE H INTERSECTS 801 Apartments A Cardenas Rosemary B No Return C Shiras David D Saucedo Jesse 921-4256 803 Apartments A Sanchez Aurelio B Martinez Gudalupe C Johnson Geo L D Molinaro Domenick 807*Arana Jesus 809 Juarez Francisco 926-3036 810*Coronado Dora 921-7355 AVENUE I INTERSECTS 901 Wilke Ted @ 926-5882 901*Vacant 903 Martinez Trinidad @ 921-3026 904*Volentino George 905*Campbell Gilbert AVENUE J INTERSECTS 1003 Vacant 1006 Guzman Julian 923-6921 AVENUE K INTERSECTS 1610 Vasquez Jimmy 926-9996 1611*Martinez Elaine 1612 Cortez Johnny Jr 1613 Garcia Delgado 926-9660 1614 Cusantes Cantino AVENUE Q INTERSECTS AVENUE R INTERSECTS 1809*Sanchez Marco 181*Perez Victoria 2006*G S INTERSECTS 1909*Guller Rosa AVENUE T INTERSECTS 2002 Slade John E 921-5822 2008 No Return 2006*Lee Mary Mrs AVENUE U INTERSECTS 2101*Rivera Louise 2103*Sandra Arlene 2105 Garcia Delgado AVENUE V INTERSECTS	67TH ST S -FROM 6700 HARRISBURG BLVD SOUTH TO G&H RY ZIP CODE 77011 100 Alomar Beauty Shop 926-0528 101 Vacant 110 Vacant 115 Red Panther Buffet beer 926-0229 118 Munoz Joe @ 926-6068 118*Livingston Leonard 926-5873 204a Anasala Carla Mrs 204b Molinedo Madera @ 206a Caldwell Sybil Mrs 926-7362 206b Durham Horace 926-3030 210 Evans Samantha 926-2801 CAPITAL AV INTERSECTS 300 Briggs Weaver Inc mfrs 926-3361 301 Vacant 323 No Return 69TH ST N -FROM 6901 HARRISBURG BLVD NORTH TO CLINTON DR ZIP CODE 77011 114 Tobler Theo T @ 926-6649 AVENUE B INTERSECTS 200 Big City Paint & Body 926-3044 205 Vacant AVENUE C INTERSECTS 311a*Zunega Paul 311b Hammock Opal Mrs 926-6383 SHERMAN INTERSECTS 400 East Gate Lodge No 1153 406 Vacant (406-413) 413a Canale Apb 923-8784 415 Villanueva Girardo R 921-7342 417 Vacant AVENUE E INTERSECTS 501 Valero Raymond 503 Gurganious Amy Mrs 926-1511 505 Hoffman Lester 907 Vacant 508 Vacant 509 Rodriguez Jose AVENUE F INTERSECTS 611 Public Library (Nena E Stanner) 923-8784 612 Six-Twelve Drive Inn gro 926-0483 CANAL ST INTERSECTS ZIP CODE 78811 705*Ramos Celestino 926-2955 708*Sandoval Rodolfo AVENUE H INTERSECTS 803 Collins Landromat 921-0646 AVENUE I INTERSECTS 901 M & C Grocery Sure 926-6204 Rear Gaselle Mary AVENUE J INTERSECTS 1001 Vacant 1006*Morales Salvador V 1008*Bernal Placido 1010*Morales Louis 1012 Apartments 1 Vacant 2 Rodriguez Fannie 3*Hinojosa Hipolito 4 Guzman Raymond AVENUE K INTERSECTS AVENUE L INTERSECTS NAVIGATION BLVD INTERSECTS 1310*Montanier Morano 1312 Padilla Sylvester M 921-6539 AVENUE N INTERSECTS 1405 Vacant 1407*Ramirez Rannou D 1411 Mendoza Robert 1413*Poran H AVENUE O INTERSECTS 1501 Vacant 1504 Sepulveda Hosey Jr @ 926-4911 1506 Luja Jose A 1508*Gonzales Alberto Jr 1514 Jackson Pearl W Mrs @ 926-9485 1516 Mc Dowell Lucy A 923-7591 AVENUE P INTERSECTS 1601*Olive Jose M 1802 Joe's Drive In gro 1805 National Catalog Repair Inc 926-7444 1623 Vacant AVENUE Q INTERSECTS 1702 Volunteer Mercy Corp Inc 1705*Garza Jose G AVENUE R ENDS SOUTH HARBOR INTERSECTS 1801 Office Lounge The 926-0445
---	---	---	--	---

# N 79TH ST 1975

27

<p><b>75TH ST S -FROM 7500</b>  <b>HARRISBURG BLVD</b>  <b>SOUTH BEY LAWNDALE</b></p> <p><b>ZIP CODE 77011</b></p> <p>121 Vacant  123 Mason Drive Baptist Church  130 Cross &amp; Co Inc marine supe 926-2161  GH&amp;H KY CROSSES  201 Key Oil Co gas sta 926-0670  205 Spice &amp; Products 926-5696  207 Vacant  209 Super Duper Market No 25 926-0685  211 Vacant  215 Rudy's Central Park Florist  217 Rodriguez Beauty Salon 926-3841  219 Magnolia Washeteria 926-0227  222 Burns Elec Shop (Stge)  223 J J Lounge beer 926-0361  226 Burns Electric Inc elec contrs 926-5261  <b>RUSK AV ENDS</b>  302 L &amp; F Tire &amp; Oil Service 921-5228  <b>WALKER AV ENDS</b>  441 Munson 926-9126  <b>MC KINLEY AV ENDS</b>  <b>DALLAS AV ENDS</b></p>	<p>616 Sabinas Restaurant 926-3905  <b>CANAL ST INTERSECTS</b>  703 Leija Ruben @ 926-4116  704 Martinez Bernabe  705 Reyes Joe  705 Henry's Barber Shop  706 Del Toro Luis  707 Garcia John G @ 926-9998  709 Perez Joe  710 Flores Isaias 926-4119  711 Ramon John G @ 921-5332  712 Temple Bethel Pentecostal Church 923-4119  <b>AVENUE H INTERSECTS</b>  802 Arturo's Cafe 926-0337  808 Arturo's Don Bakery 926-0337  810 Villareal Roberto  8104 Freberia Antonio  812 La Moderna Furniture Co 921-7533  8124 Rodriguez Ernesto @ 923-8895  816 Alfredo's Discoteca club 926-8562  <b>AVENUE I INTERSECTS</b>  902 Magnolia Variety Store 926-0003  907 De Zavala Park 923-5163  908 Gonzales Lupe @ 926-5590  910 Pena Antonio M  912 Hernandez Grocery &amp; Market  <b>AVENUE J INTERSECTS</b>  1002 La Casadel Pueblo  1004 Vacant  1010 Vacant  1011 Carlos Salvador @ 926-9000  1014 Galaviz Delores Mrs @ 921-3172  1015 Gilbert's Barber Shop 926-0081  <b>AVENUE K INTERSECTS</b>  1101 Immaculate Heart Of Mary Church 923-2394  1102 Partida Marciano G @ 923-6188  1104 Vacant  1106 Vacant  1108 Vacant  <b>AVENUE L INTERSECTS</b>  1206 Hernandez Bernabe 923-7510  1207 Torres Marie Mrs @ 926-3672  1211 Garza Rudolph</p>	<p>610 Martinez Joaquin  612 Saldana Trinidad 926-8786  <b>CANAL ST INTERSECTS</b>  704 Vacant  705 Ortiz Angel @ 926-5781  706 Gonzalez Auto Repair 923-4167  Gonzalez Natividad @  709 Iglesia De Cristo Church 923-5213  <b>AVENUE H INTERSECTS</b>  802 Gonzalez Natividad @ 923-4167  803 Torres Juan @ 921-0432  814 Gonzales Armando @ 926-6214  816 Batallola Angelina @ 926-4891  818 Gonzalez Raymond  <b>AVENUE I INTERSECTS</b>  902 Partida Paul A Jr @ 903 Penh Andres  905 Camilo Raymon S  907 Perez Inez  909 De La Garza Alberto  911 Lopez Melimiro  913 Vacant  917 Gonzales Rumado  919 Santos Gusman  921 Villareal Pedro  923 Hernandez Guadalupe  <b>AVENUE J INTERSECTS</b>  1011 Flores Miguel  1014 Lopez Amos 923-6781  <b>AVENUE K INTERSECTS</b>  1102 Astro Terminal Service  1104 Astro Terminal Service Co indl chem cln 926-2961  <b>AVENUE L INTERSECTS</b>  1214 Vacant  1216 Vasquez Delores 923-5687</p>	<p>1004 Vaughan Robt  102 Maldonado Eduardo  112 Sarafin Floyd A 921-0301  <b>BALTIMORE INTERSECTS</b>  206 Perez Filmon  207 Vacant  208 Gonzalez Juan 921-7623  <b>CAPITOL AV INTERSECTS</b>  308 Smith Ruby E Mrs @ 926-5234  309 Ponce Rito N @ 926-3052  311 Cerna Rufino 926-5641  <b>DAYTON AV INTERSECTS</b>  404 Moreno Raul @ 923-4851  411 Solis Juan A  <b>ELMWOOD AV INTERSECTS</b>  506 Vasquez Francisco @ 921-1035  511 Cavazos Rebecca Mrs @ <b>FORD BEGINS</b></p>	<p>202 Henry's Lounge beer 926-0521  <b>AVENUE C INTERSECTS</b>  400 La India Lounge 926-9224  402 Carrion Maria Mrs 921-2718  404 Carrion Roberto 923-5983  406 Mejia Rebecca T  407 Cruz Patricia S @ 923-4978  408 Vacant  410 Suarez Sergio B @ 921-3139  411 Gutierrez Felix 921-3085  412 No Return  <b>AVENUE E INTERSECTS</b>  526 No Return  528 Vacant  <b>AVENUE F INTERSECTS</b>  604 Cervantes Arnulfo  601 Cuellar Santiago C @ 921-5672</p>	<p><b>MANCHESTER AV INTERSECTS</b>  713 Hudson Onie Mrs  <b>E AVENUE L INTERSECTS</b>  <b>E AVENUE J BEGINS</b></p> <p><b>85TH ST -FROM 8500 E</b>  <b>AVENUE S SOUTH TO E AVENUE H</b></p> <p><b>ZIP CODE 77012</b>  <b>E AVENUE R INTERSECTS</b>  <b>E AVENUE Q INTERSECTS</b>  <b>E AVENUE P INTERSECTS</b>  606 Dowdy Woodrow H @ 921-5432  606½ Dowdy Gerald 926-5229  610 Palacios Emily  611 Carthright C A 921-2323  <b>E AVENUE O INTERSECTS</b>  709 Mullins Tommy W 923-4894  710 Mitchell Joseph @ 926-7940  814 Vacant</p>
<p><b>BRAYS BAYOU INTERSECTS</b>  <b>MASON PARK INTERSECTS</b>  <b>SANTIAGO ENDS</b>  <b>TIPPS INTERSECTS</b>  <b>ELM INTERSECTS</b>  616 Bolton's Radio &amp; Television Service  627 Statewide Realty 923-5494  628 Tucker's Tropical Fish ERATH INTERSECTS  629 SATSUMA INTERSECTS  703 Chuck Shack The restr 926-7735  733 Aladdin Cleaners 923-1124  737 Vacant  743 Copri Theatre 926-5264  <b>AZALEA AV INTERSECTS</b>  <b>MAGNOLIA AV INTERSECTS</b>  814 Vacant  816 Paris Beauty Shop 926-7362  818 Lawndale Radio &amp; TV 923-8267  819 French's Barn 926-0080  820 Bratten Equipment Co oil field supe 926-2161  823 Bratten Equipment Co (Whe) 926-0734  836 Red Wing Boat Company 921-0656</p>	<p><b>NAVIGATION BLVD INTERSECTS</b>  1311 Red's Bar 926-0570  1312 Martin Repair Inc ship reprs 926-5409  <b>AVENUE N INTERSECTS</b>  1401 Boyd's Cafe 926-0494  1401½ Boyd's Bar 926-0614  Jesse Barber Shop  1402 Seven Seas Lounge 926-0033  1403 Thomas Arza @ 928-9296  <b>AVENUE O INTERSECTS</b></p>	<p><b>77TH ST S -FROM 7700</b>  <b>HARRISBURG BLVD</b>  <b>SOUTH TO CAPITOL AV</b></p> <p><b>ZIP CODE 77012</b>  104 Morales Lorenzo @ 921-4906  106 Sanchez Juan @ 926-5251  108 Guzman Humberto 923-8204  109 Perez Danl  2084 Jordan R R  <b>CAPITOL AV BEGINS</b></p>	<p><b>79TH ST S -FROM 7900</b>  <b>HARRISBURG BLVD</b>  <b>SOUTH TO GHAH RY</b></p> <p><b>ZIP CODE 77012</b>  120 Cunningham Eddie 926-5512  <b>BALTIMORE AV INTERSECTS</b>  201 Gaskie Tomi Mrs @ 921-0095  201 Magnolia Park Assembly Of God Church educ bldg 921-4082  <b>CAPITOL AV INTERSECTS</b>  302 Ayarola Felino @ 923-6749  307 Stens Jose D  307½ Nunez Guadalupe M  309 Jalime Jose C  310 No Return  <b>DAYTON INTERSECTS</b>  401 Vacant  403 Vacant  405 Ortega Manuel A  406 Vacant  412 Reyes G  414 Arriaga Jose  <b>ELWOOD INTERSECTS</b>  604 Morales Jane  <b>GOODE AV INTERSECTS</b>  7104 Sonja Vito  710½ No Return  712 No Return  714 Hernandez Juan J  716 Sayres Arlie L  <b>HUDSON AV INTERSECTS</b>  802 Trevino Mary H Mrs @ 926-7256  805 Valdez Roberto  806 Loera Ben @  807 Escovar Manuel @ 921-1285  814 Aguilera Arturo @ <b>BRAYS BLVD BEGINS</b></p>	<p><b>80TH ST S -FROM 8000</b>  <b>HARRISBURG BLVD</b>  <b>SOUTH TO BRAYS BLVD</b></p> <p><b>ZIP CODE 77012</b>  102 Villareal Ruben 923-1475  113 Cordova Jesus D @ 923-6916  116 Andrew &amp; Mary's Lounge 928-9248  117 Covova Carlos @ 926-9296  <b>AVENUE B INTERSECTS</b>  302 Ybarra Raul 926-6550  304 Martinez Concepcion  315 Gonzales Luis 923-4789  <b>SHERMAN ST INTERSECTS</b>  401 Gonzalez Edelberto  403 Hernandez Pete 921-2679  406 San Jacinto Paint Manufacturing Co 926-1791  <b>AVENUE E INTERSECTS</b>  503 Hernandez Elvira @ 505 Martinez Manuel  507 Sanchez Albeardo @ 921-5968  509 Magnolia Lounge 926-0602  527 Galvan Ruperta  <b>AVENUE F INTERSECTS</b>  608 Garcia Alfredo  607 Vacant  608 Cineros Frederico 921-0848  6104 Rios Jesus  612 Cuadillo Rafael  615 El Lugar Drive Inn beer  Ybarra Yolanda  <b>CANAL ST INTERSECTS</b>  707 Gonzalez Oracio  710 Lutzano Renaldo 926-2004  714 Jimenez Augustine @ 923-4386  <b>AVENUE H INTERSECTS</b></p>	<p><b>81ST ST N -FROM 8108</b>  <b>HARRISBURG BLVD</b>  <b>NORTH TO H&amp;B RY</b></p> <p><b>ZIP CODE 77012</b>  <b>AVENUE C INTERSECTS</b></p> <p><b>82D ST -FROM 8200</b>  <b>BECKER AV SOUTH TO WALLER AV</b></p> <p><b>ZIP CODE 77012</b>  <b>E AVENUE R INTERSECTS</b>  510 Burke John 923-6883  510½ Meadows James  <b>E AVENUE Q INTERSECTS</b>  606 Penn Micky J  611 No Return  <b>E AVENUE P INTERSECTS</b>  709 Brooks Chloe 921-3574  <b>E AVENUE O INTERSECTS</b>  816 Yuchnewicz Nina Mrs @ 928-6906  818 Montemayor Manuel @ 923-5423  <b>E AVENUE N INTERSECTS</b>  820 Lopez Joe E @ 921-4803  <b>MANCHESTER AV INTERSECTS</b>  <b>E AVENUE L INTERSECTS</b>  <b>E AVENUE K BEGINS</b>  <b>WALLER INTERSECTS</b></p>
<p><b>76TH ST -FROM 7601</b>  <b>HARRISBURG BLVD</b>  <b>NORTH TO TURNING BASIN</b></p> <p><b>ZIP CODE 77012</b>  <b>AVENUE B INTERSECTS</b>  <b>AVENUE C INTERSECTS</b>  302 Daleo Margt Mrs @ 921-7427  306 De La Rosa Lola 923-5227  308 Eschavarria E Rito  309 Han J S 921-1592  310 El Reno Bar 926-0634  <b>SHERMAN ST INTERSECTS</b>  401 Perez Lucio  403 Alvarado Gloria  407 Flores Maria 926-9802  416 Doneraki Restaurant  <b>AVENUE E INTERSECTS</b>  501 Five Hundred Club  502 Selecto Tortilla Factory 926-2877  511 Duran J Garage auto repr 921-5117  <b>AVENUE F INTERSECTS</b>  600 Benique Lounge 926-0083  602 Martinez Clementine Mrs 921-6295</p>	<p><b>77TH ST N -FROM 7701</b>  <b>HARRISBURG BLVD</b>  <b>NORTH TO AVENUE P</b></p> <p><b>ZIP CODE 77012</b>  104 Apartments  1* Hernandez Lupe 921-2530  2* Rodriguez Jesus  3 No Return  4 Zapata Carlos  5 Mayhugh Bill W 921-5823  6* Chada Noe  106 Ochoa Pascual  107 Fosselman Grace Mrs @ 926-5684  108 Segura Florence 921-0557  110 Garza Rafael  112 Friendly Lounge 926-0380  <b>AVENUE B INTERSECTS</b>  20 Garcia Frank @  <b>SHERMAN ST INTERSECTS</b>  401 Knowlton Robt 926-2212  402 Scheffer Lester @ 926-7897  404 Hernandez Natividad @ 921-2834  405 Lemoz Arturo  409 Rodriguez Raynoldo  411 Vacant  413 Vacant  415 Martinez Aurelio 923-2838  <b>AVENUE I INTERSECTS</b>  501a Velasquez Jesse  501b Vacant  505 Guerra Rigoverto  507 Villareal Maria Mrs  5104 Jesse Alfredo  514 Guerra Jose  <b>AVENUE F INTERSECTS</b>  606 Benavides Emilio  606½ Vacant  607 Green Lenora Mrs @ 926-3405</p>	<p><b>78TH ST N -FROM 7801</b>  <b>HARRISBURG BLVD</b>  <b>NORTH TO NAVIGATION BLVD</b></p> <p><b>ZIP CODE 77012</b>  101 A &amp; B Barber Shop  103 Ruth's Lounge 926-0785  115 Hernandez Paula Mrs 921-1854  <b>AVENUE B INTERSECTS</b>  301 Reyes Esperanza @  303 Banda Juan  305 Garcia Emma  312 Garza Esteban  314 No Return  316 Cantu Andres  <b>SHERMAN ST INTERSECTS</b>  403 Dimas Albert  405 Martinez Nacho  406 Mendoza Rosales 921-5892  407 Dimas Marcelino M 926-0072  408 Orozco Rafael 926-9253  409 Mendoza Rosalia 926-3901  <b>AVENUE E INTERSECTS</b>  501 Modica Pete @ 923-8625  504 Negrete Octavio 921-5188  507 No Return  <b>AVENUE F INTERSECTS</b>  608 Diaz Albert 926-9714  609 Pena Juan  <b>CANAL ST INTERSECTS</b>  711 Camero Virvan B @ 926-8622  712 Martinez Raymond  714 Martinez Tomas Jr @ 923-5640  805 Jimenez Juan @ 921-2247  807 'el Cairo' Ball Room beer 928-3389  809 Valdez Castadino  809½ L I INTERSECTS  809½ Leora Sola Mrs  911a Borrego J  923 Trevino Ramiro  <b>AVENUE J INTERSECTS</b></p>	<p><b>80TH ST N -FROM 8001</b>  <b>HARRISBURG BLVD</b>  <b>NORTH TO AVENUE H</b></p> <p><b>ZIP CODE 77012</b>  <b>AVENUE B INTERSECTS</b></p>	<p><b>81ST ST N -FROM 8108</b>  <b>HARRISBURG BLVD</b>  <b>NORTH TO H&amp;B RY</b></p> <p><b>ZIP CODE 77012</b>  <b>AVENUE C INTERSECTS</b></p> <p><b>82D ST -FROM 8200</b>  <b>BECKER AV SOUTH TO WALLER AV</b></p> <p><b>ZIP CODE 77012</b>  <b>E AVENUE R INTERSECTS</b>  510 Burke John 923-6883  510½ Meadows James  <b>E AVENUE Q INTERSECTS</b>  606 Penn Micky J  611 No Return  <b>E AVENUE P INTERSECTS</b>  709 Brooks Chloe 921-3574  <b>E AVENUE O INTERSECTS</b>  816 Yuchnewicz Nina Mrs @ 928-6906  818 Montemayor Manuel @ 923-5423  <b>E AVENUE N INTERSECTS</b>  820 Lopez Joe E @ 921-4803  <b>MANCHESTER AV INTERSECTS</b>  <b>E AVENUE L INTERSECTS</b>  <b>E AVENUE K BEGINS</b>  <b>WALLER INTERSECTS</b></p>	<p><b>83D ST -FROM 8300</b>  <b>BECKER AV SOUTH TO WALLER AV</b></p> <p><b>ZIP CODE 77012</b>  303 Alvarado Robt G 921-4472  <b>E AVENUE R INTERSECTS</b>  <b>E AVENUE Q INTERSECTS</b>  510 Manchester Sling Co 928-5338  550 Vacant  <b>AVENUE P INTERSECTS</b>  610 Alanzo Frank  611 Garza Camilo T @ 921-2941  614 Reed Erbert 921-0609  615 Gludry Jackie 923-4047</p>
<p><b>W R M-CARTER</b></p>	<p><b>W R M-CARTER</b></p>	<p><b>W R M-CARTER</b></p>	<p><b>W R M-CARTER</b></p>	<p><b>W R M-CARTER</b></p>	<p><b>W R M-CARTER</b></p>

P.O. Box 1819

(713) 223-9371

and Repair

# N 79TH ST 1975

25

W 43D AV-Contd 5118*Landover F W @ 688-6510 5121 Rocamontes Tony J Jr @ 5122*Lowery Tim E 781-8231 5123*Menachas Bob 682-1076 5126*Walker Steve 688-5038 5130*Buck Stephen G 681-6072 5130 Carter Arthur 681-1661 5201 Little David @ 681-9706 5202 No Return 5205 Hart Sanford C 681-6684 5209*Duann James 5210 Hooper Jerry W 682-0085 5213 Fraser Robt L 686-3097 5214 Bullock Rex Jr 681-7674 5217 Cox Morgan 686-2926 5218 Kauffman Gilbert E @ 682-3543 5221 Jones Williams P @ 682-4673 5222*Castro Philip 5225 Clement Lowell W @ 682-3036 5226 Frace James W @ 681-1575 5229 Moon Claude L @ 681-9891 5280 Edwards Everett V 686-7030 5233 Padon Gene E @ 686-4620 COSTA RICA BLVD INTERSECTS 5301 Spakowski Stanley @ 682-2759 5305 Petree Jimmy L @ 686-0001 5309 Mc Neese Charles D @ 682-3922 5310*Cravatts Stan @ 5313 Terry Richd H @ 682-3246 5314*Rowley Ronald @ 681-7775 5317*Doak Wm @ 682-2344 5318 Radaugh Robt R @ 682-2344 5321 Oakley Clarence S @ 5322 Dodgen Jewel S Mrs @ 682-5587 5325 Spangler Robert L @ 686-1610 5401 Alvarez Miguel A @ 686-1748 5402 Morris Jesse R @ 686-1748 5405 Mesa Fernando @ 686-8071 5406 Lockhart O T 5409 Sayer J E @ 682-2293 5410 Cole Dorothy 688-0961 5413 Ellikin Hoyt L Jr @ 681-0177 5414 Beuche David F 686-7585 5417 Klander Albert F @ 681-3467 5418 Polder Beth @ 5421 Martinez Marcelino @ 5422 Robertson Ralph @ 686-2467 5426 Vacant 5426 Klander Erna M Mrs @ 682-4223 5430 Mann Frank E @ 686-3891 ANTOINE INTERSECTS 5502 Jordan Marjorie L Mrs @ 686-0643 5503 Bigby Edwin L @ 682-0980 5507 Dittoe James A @ 682-5119 5510 Carpenter A Maurine @ 682-4973 5511 Kendall Dorothy I Mrs @ 682-3640 5514*Miller J W @ 688-1635 5515 Thacker Robt E @ 682-2242 5518 Brewer Hugh Jr @ 682-0433 5519 Dugger Hollis L @ 682-4779 5522 Garner Floyd M @ 686-1015 5523 Stone Raymond S @ 686-4721 5527*Gaydoski Wm E @ 681-1134 RENO INTERSECTS 5602 Romero Bernabe O @ 686-3455 5603 Gilliam Randall L @ 681-0987 5607 Masters Ralph T @ 681-0772 5610 Chapa Oscar 686-7513 5611 Metzler Albert L @ 681-6065 5614*Parker J 682-0124 5615 Moore Robt E 682-0684 5618 Rausche Edwin W @ 682-5366 5619 Speer Allan L @ 686-7943 5622 Bautech Marie C Mrs @ 681-5710 5623 Smith Ray L 686-8180 5702 Pennington Glen A @ 5703 Long Bettye L Mrs @ 5707 Smith Joseph W @ 686-9572	5710 Caldwell Douglas B @ 682-5567 5711 Johnson Joel @ 5714 Hunter Larry @ 688-2983 5715 Roughton Doyle C @ 686-4078 5718 Knapp Gary L @ 688-4006 5719 Michalec Gene P @ 686-3812 5722 Holland M Wayne @ 682-5189 5723 Kirkpatrick Clinton M @ 686-7534 5802 Bryant Gerald E @ 686-6132 HILL OAK INTERSECTS 5803 Knigge Curtis L @ 686-9814 5806 Dolejsi Adolph @ OU2-0192 5807 Warford Wm T @ OU2-0672 5810 Blake Charles D 5811 Mather Donald E 688-1553 6861717 Wedgeworth Albert C @ 5815 Roberts Joe B @ 686-2080 5802 Smith A O @ 682-5859 5803 Castilo Antonio @ 686-7952 5804 McKernan Wm @ 5807 Gilbert Gladys Mrs @ 682-5269 5810 Saye Frank L @ 681-8226 5811 Dow Jack E @ 682-7679 5815 Burns Howard @ 681-5445 ALABAMON RD INTERSECTS 6002*English Leslie @ 688-7806 6003 Velasquez William C @ 682-5296 6006 Wolverton Wm R 688-8127 6010 Barrett Robt J @ 681-7121 BERENDO INTERSECTS 6014 Carter Charles R @ 681-2327 6018 Ray Charles V @ 681-0475 BERENDO INTERSECTS 6102 Sharp Wayne C @ 686-0673 6103 Warren Donald L @ 686-5487 6106 Beason Robt W III 6110 Chavez Dani @ 687-5791 6111 Moore Don Jr @ 686-0158 6114 Scoggin Amos H @ 686-4769 6115 Hougabert Frank @ 682-5675 6202 Smith Thos E @ 682-7732 6206 Aguirre Willie 686-3843 BETHEL INTERSECTS 6210 Miller John T @ 682-4268 6214*Ward Jerry G @ 681-0117 6220 Tacker Bob Motors 686-7261 6222 U-Toten (North Dist Cty) 688-1387 6224*Disnukes Barclay 6226 Noel's Barber Shop 682-9258 6228 Vacant 6300 Vacant HILL OAK DR INTERSECTS 6500 Bridge Gate Apartments *Aubrey Virginia 6530 Vacant 6531 Seven-Eleven Stores No 43 gro 682-9883 6535 Vacant 6537 Vacant 6641 Witches Hut Beauty Salon 686-6644 6601 Belt Peggy F Mrs @ 462-2495 6605*Kindle Charles Jr 6609 Villages David @ 462-5713 6613 Bryan Florence E Mrs @ 6614 Taylor Dorothy Mrs @ 462-2222 6617*Knights R J 6618 Bates O D 6621 Weistinger Albert C @ 462-3021 6622 Vacant 6626 Debate Dale G @ 462-3120 6626 No Return 6629 Seat Wm E @ 462-4365 6630 Crank Glen C @ 462-3143 6633*Malonado Carlos 462-7788 6634*Miller Ken 462-4167 6637 Tumlinson James J @ 462-3874 BINGHAM RD INTERSECTS 6701 Inocencio Bertha Mrs @ 460-4825 6702 Meicer Alf B @ 462-3732 6705 Vacant 6706 Barnes Lloyd @ 462-4038	6709 Lawrence Charles M @ 462-7734 6710 O'Rourke E P Jr 462-7666 6713 Wilson Orville C @ 462-4498 6714 Heath Jerry D @ 462-7658 6717 Lorenz Harold @ 462-1089 6718 Schneider Milton @ 6721 Peet Russell 460-1152 44TH AV E -FROM 4400 YALE EAST TO BLACKSHEAR ZIP CODE 77018 102 Apartments 1 Strickland Jake 645-6642 2 No Return 3 Meredith Lonnie 4 Hampton Louis 105 Calais Apartments The 1*Wilson Eldria L 2 Branch Jerome 3*Lauren Wm 699-9626 4*Gentry Robt L 5*Alexander Willie J 692-4816 6*Ford Carlton E 106 William Josephine Mrs @ 694-9895 107*Waddy Bertha 691-2855 108 Wilson Earl @ 697-6049 109 Roberta Alveria Mrs @ 694-8344 109*Waggon Mary L 692-5573 110 Louise Violet 110b Vacant 110c Thompson Roxie M 694-9299 111 Remy Eug G @ 695-0706 112 Harris Wilbert B @ 112*Haber John M @ 697-8256 113 Bolton Jones J @ 697-7158 114 Lewis Pearl Mrs @ 692-1995 115 Moore Clinton Rev @ 116 Loughridge S 117 Matthews Rebecca Mrs @ 695-6779 118 Kingsberry Frank @ 694-9318 121 Rowe Hortence Mrs @ 694-9465 122 Cook W H @ 697-9304 123 Scott Jewel M Mrs @ 695-7168 218 Apartments 1 Blackman Oris 691-1923 2 Benard Roberta R 694-1477 3 Gilliam Calvin 697-9882 4 Smith Gladys Mrs @ 5 Allen Leonard R 6 Wilson Jessie Mrs 694-4876 7 Boone Ralph 8*Jenty Mary MAIN ST INTERSECTS 44TH AV W -FROM 4400 YALE AV WEST TO TULANE ZIP CODE 77018 201*Upton Booker T @ 202*Fenton W 205 Bradford James T @ 692-1561 206 Moody Jerome @ 692-5456 209 Boone Daniel Jr @ 694-1030 210 Moore Delvin @ 697-8430 213 Osborne Elmer C @ 692-1065 214 Andrade Nick 697-3679 217 Cook Lavaugh @ 697-1393 218 Hines N T @ 694-0545 221 Davis Thad J 697-1038 222 Simmons Arthur L Mrs @ 692-9941 225 Daniel Earl J @ 692-0711 226 Virges Joseph @ OX2-5485 229 Johnson Willie @ 694-0424 230*Clintarm Corderia @ 232 Raife Gloria @ 697-1889 234 Asai Wanda @ 237 Williams Richd J Rev 692-2154 241 Simmons Rosa L Mrs @ 695-7407 45TH AV E -FROM 4500 YALE EAST TO N MAIN ZIP CODE 77018 126 Henderson Willie H Rev @ 697-7069 134 Fairfax Rasmu 140 Hicks Vella B Mrs @ 694-1180 68TH ST N -FROM 6801 HARRISBURG BLVD NORTH TO CANAL ZIP CODE 77011 AVENUE B INTERSECTS	201*Hein Gilbert G 202*Galvan Jose AVENUE C INTERSECTS 302 Rivas Faustine 304 Garcia Robt 305 Sandlin Charles W @ 306 Rankin Marvin 308 Ybarra Jose A SHERMAN INTERSECTS 405 Freitag Hugo B @ 692-6342 407a Escamilla Graciella Mrs 921-0339 407b*Estorlan Hoato 411 Dolson John W @ 921-7814 AVENUE E INTERSECTS 501 Garcia Juan C @ 925-3481 503 Rodriguez Martha Mrs @ 921-4388 505 Pena Jose R @ 923-4350 506 No Return AVENUE F BEGINS BRADY INTERSECTS 601a Oyall Manuel @ 601b*Marales Roli 603 Mobley Raymond E 926-4193 605 Hathaway L Fay Mrs @ 921-0503 611*Lucas Margt 615 Little Charlotte Mrs @ 921-7747 CANAL INTERSECTS 68TH ST S -FROM 6800 HARRISBURG BLVD SOUTH TO CAPITOL ZIP CODE 77011 66TH ST N -FROM 6601 HARRISBURG BLVD NORTH TO NAVIGATION BLVD ZIP CODE 77011 AVENUE B INTERSECTS 201 Violante Anthony J @ 926-8957 204 White Mary A Mrs @ AVENUE C INTERSECTS 301 Morrow Gudalupe 926-6773 304 Lima Alf 306 Silva John 305*Baltran Jose T 926-5623 SHERMAN INTERSECTS 400 Saint John's Lutheran Church 923-8787 404 Saint John's Lutheran School 923-1011 504*Harrison Donald AVENUE E INTERSECTS 608 Vacant CANAL INTERSECTS 708 Marron Antonio @ 921-3247 707 Morgan & Morgan Contractors 709 No Return 710 Gongoran Humberto @ AVENUE H INTERSECTS 801 Apartments A Cardenas Rosemary B No Return C Shiras David D Saucedo Jesse 921-4256 803 Apartments A Sanchez Aurelio B Martinez Gudalupe C Johnson Geo L D Molinaro Domenick 807*Arana Jesus 809 Juarez Francisco 926-3036 810*Coronado Dora 921-7355 AVENUE I INTERSECTS 901 Wilke Ted @ 926-5882 901*Vacant 903 Martinez Trinidad @ 921-3026 904*Volentino George 905*Campbell Gilbert AVENUE J INTERSECTS 1003 Vacant 1006 Guzman Julian 923-6921 AVENUE K INTERSECTS 610 66TH ST S -FROM 6600 HARRISBURG BLVD SOUTH TO ROW ZIP CODE 77011 GH&H RY CROSSES 104 Tommie's Auto Service 200 U S P O Central Park Sta 921-8914 203 Vacant RUSK AV INTERSECTS 303 Nationwide Papers Inc wh 923-4641 320 Atlantic Steamers Supply Co Inc 923-2623 330 Stanley Furniture Of Houston Inc 340 M B A Laboratory SUPPLY ROW INTERSECTS	440 Kay Manufacturing Corp spring mfrs 921-7185 67TH ST N -FROM 6701 HARRISBURG BLVD NORTH TO AVENUE W HARRISBURG INTERSECTS ZIP CODE 77011 113 Calvary Mission 921-0236 AVENUE B INTERSECTS 208 Vacant 217 Vacant 217*Bonnie's Place beer 926-0395 AVENUE C INTERSECTS 307 Villareal Alfredo 309 Young Alberta Mrs 928-1470 311 Lopez Ruben SHERMAN INTERSECTS 401 Warehouse 406 Sonitzki Realty 926-4200 Sonitzki Joseph S 407 Rodriguez Jose 410 Vacant AVENUE E INTERSECTS 501 Pink Panther Club night club 926-0394 502 Marshburn Amelia E 921-3644 502*Vacant 520 Vacant 520*Vacant 521 Acme Cleaners & Laundry 923-4081 521*Jiminez Tomas AVENUE F INTERSECTS 601 Richey's Beauty Salon 921-1259 2 Royal Cleo V Mrs 923-4213 3 Robinson Bettie 921-4390 4*Oliver Lillian 602 Vacant 604*Chio Albert CANAL INTERSECTS 808 Galvin Viola 921-4745 810 Pete's Auto & Truck Service 921-5097 AVENUE H INTERSECTS 908 No Return 909*Daleon Marcella 926-9349 910 Chavez Jose L 923-7343 910*Crux Santos 913 Vacant 915 Urban Kenneth AVENUE I INTERSECTS 1008 Jimmie's Salon Of Beauty 926-0776 1005*Vacant Rear Serna Encarnacion 1007 Kirkland W J 926-1237 1008 Vacant AVENUE K INTERSECTS 1109 Perez Jose A 1111 Perez Jose F 923-1306 1113*Hernandez Jovita 1114*Curry F 1114*Curry F 1116 Brush Finnis W 1116*Collier Ida Mrs AVENUE L INTERSECTS NAVIGATION BLVD INTERSECTS AVENUE N INTERSECTS 1312 International Ministerial Assn religious organization 1320 Temple Samaria 1401*Oregon Jim B 1402 Leard Wilson A @ 923-5228 Rear George Thelma D 926-3386 1404 Pickle Robert E @ 926-4104 1407 Holder Henry 921-1755 AVENUE O INTERSECTS 1506 Guajardo Pablo 1608 Salazar Ramon AVENUE P INTERSECTS 1601 Marx Edw J @ 921-2936 1603 Mendor Forester A @ 923-6896 1610 Vasquez Jimmy 926-9996 1611*Martinez Elaine 1612 Cortez Johnny Jr 1613 Garcia Beato Mrs @ 926-9660 1614 Cusantes Cantino AVENUE Q INTERSECTS AVENUE R INTERSECTS 1809*Sanchez Maro 181*Perez Victoria AVENUE S INTERSECTS 1909*Guller Rosa AVENUE T INTERSECTS 2002 Slade John E 921-5822 2008 No Return 2006*Lee Mary Mrs AVENUE U INTERSECTS 2101*Rivera Louise 2103*Sandra Arlene 2105 Garcia Lidoro AVENUE V INTERSECTS	67TH ST S -FROM 6700 HARRISBURG BLVD SOUTH TO GH&H RY ZIP CODE 77011 100 Alomar Beauty Shop 926-0528 101 Vacant 110 Vacant 116 Red Fetter Buffet beer 926-0229 118 Munoz Joe @ 926-6068 118*Livingston Leonard 928-5873 204a Anasala Carla Mrs 204b Molinedo Madera @ 206a Caldwell Sybil Mrs 928-7362 206b Durham Horace 926-3030 210 Evans Samantha 926-2801 CAPITAL AV INTERSECTS 300 Briggs Weaver Inc mfrs 928-3361 301 Vacant 323 No Return 69TH ST N -FROM 6901 HARRISBURG BLVD NORTH TO CLINTON DR ZIP CODE 77011 114 Tobler Theo T @ 926-6649 AVENUE B INTERSECTS 200 Big City Paint & Body 926-3044 205 Vacant AVENUE C INTERSECTS 311a*Zunega Paul 311b Hammock Opal Mrs 926-6383 SHERMAN INTERSECTS 400 East Gate Lodge No 1153 406 Vacant (406-413) 413a Canale Apb 923-8784 415 Villanueva Girardo R 921-7342 417 Vacant AVENUE E INTERSECTS 501 Valero Raymond 503 Gurganious Amy Mrs 926-1511 505 Hoffman Lester 907 Vacant 508 Vacant 509 Rodriguez Jose AVENUE F INTERSECTS 608 Vacant 611 Public Library (Nena E Stanner) R 923-8784 612 Six-Twelve Drive Inn gro 926-0483 CANAL ST INTERSECTS ZIP CODE 78811 705*Ramos Celestino 926-2955 708*Sandoval Rodolfo AVENUE H INTERSECTS 803 Collins Landromat 921-0646 AVENUE I INTERSECTS 901 M & C Grocery Sure 926-6204 Rear Cassille Mary AVENUE J INTERSECTS 1001 Vacant 1006*Morales Salvador V 1008*Bernal Placido 1010*Morris Louis 1012 Apartments 1 Vacant 2 Rodriguez Fannie 3*Hinojosa Hipolito 4 Guzman Raymond AVENUE K INTERSECTS AVENUE L INTERSECTS NAVIGATION BLVD INTERSECTS 1310*Montanier Morano 1312 Padilla Sylvester M 921-6539 AVENUE N INTERSECTS 1405 Vacant 1407*Ramirez Rannou D 1411 Mendoza Robert 1413*Poran H AVENUE O INTERSECTS 1501 Vacant 1504 Sepulveda Hosey Jr @ 926-4911 1506 Luja Jose A 1508*Gonzales Alberto Jr 1514 Jackson Pearl W Mrs @ 926-9485 1516 Mc Dowell Lucy A 923-7591 AVENUE P INTERSECTS 1601*Olive Jose M 1602 Jose's Drive In gro 1605 National Catalog Repair Inc 926-7444 1622 Vacant AVENUE Q INTERSECTS 1702 Volunteer Mercy Corp Inc 1705*Garza Jose G AVENUE R ENDS SOUTH HARBOR INTERSECTS 1801 Office Lounge The 926-0445
--	---	--	--	--	--



# N 79TH ST 1975

27

<p><b>75TH ST S -FROM 7500</b>  <b>HARRISBURG BLVD</b>  <b>SOUTH BEY LAWNDALE</b></p> <p><b>ZIP CODE 77011</b></p> <p>121 Vacant  123 Mason Drive Baptist Church  130 Cross &amp; Co Inc marine supe 926-2161  GH&amp;H IY CROSSES  201 Key Oil Co gas sta 926-0670  205 Spice &amp; Products 926-5696  207 Vacant  209 Super Duper Market No 25 926-0685  211 Vacant  215 Rudy's Central Park Florist  217 Rodriguez Beauty Salon 926-3841  219 Magnolia Washeteria 926-0227  222 Burns Elec Shop (Stge)  223 J J Lounge beer 926-0361  226 Burns Electric Inc elec contrs 926-5261  <b>RUSK AV ENDS</b>  302 L &amp; F Tire &amp; Oil Service 921-5228  <b>WALKER AV ENDS</b>  441 Munson 926-9126  <b>MC KINLEY AV ENDS</b>  <b>DALLAS AV ENDS</b></p>	<p>616 Sabinas Restaurant 926-9305  <b>CANAL ST INTERSECTS</b>  703 Leija Ruben @ 926-4116  704 Martinez Bernabe  705 Reyes Joe  705 Henry's Barber Shop  706 Del Toro Luis  707 Garcia John G @ 926-9998  709 Perez Joe  710 Flores Isiah 926-4119  711 Ramon John G @ 921-5332  712 Temple Bethel Pentecostal Church 923-4119  <b>AVENUE H INTERSECTS</b>  802 Arturo's Cafe 926-0337  808 Arturo's Don Bakery 926-0337  810 Villareal Roberto  8104 Freberia Antonio  812 La Moderna Furniture Co 921-7533  8124 Rodriguez Ernesto @ 923-8895  816 Alfredo's Discoteca club 926-8562  <b>AVENUE I INTERSECTS</b>  902 Magnolia Variety Store 926-0003  907 De Zavala Park 923-5163  908 Gonzales Lupe @ 926-5590  910 Pena Antonio M  912 Hernandez Grocery &amp; Market  <b>AVENUE J INTERSECTS</b>  1002 La Casadel Pueblo  1004 Vacant  1010 Vacant  1011 Carlos Salvador @ 926-9000  1014 Galaviz Delores Mrs @ 921-3172  1015 Gilbert's Barber Shop 926-0081  <b>AVENUE K INTERSECTS</b>  1101 Immaculate Heart Of Mary Church 923-2394  1102 Partida Marciano G @ 923-6188  1104 Vacant  1106 Vacant  1108 Vacant  <b>AVENUE L INTERSECTS</b>  1206 Hernandez Bernabe 923-7510  1207 Torres Marie Mrs @ 926-3672  1211 Garza Rudolph</p>	<p>610 Martinez Joaquin  612 Saldana Trinidad 926-8786  <b>CANAL ST INTERSECTS</b>  704 Vacant  705 Ortiz Angel @ 926-5781  706 Gonzalez Auto Repair 923-4167  Gonzalez Natividad @  709 Iglesia De Cristo Church 923-5213  <b>AVENUE H INTERSECTS</b>  802 Gonzalez Natividad @ 923-4167  803 Torres Juan @ 921-0432  814 Gonzales Armando @ 926-6214  816 Batallola Angelina @ 926-4891  818 Gonzalez Raymond  <b>AVENUE I INTERSECTS</b>  902 Partida Paul A Jr @ 903 Penh Andres  905 Camto Raymon S  907 Perez Inez  909 De La Garza Alberto  911 Lopez Melimiro  913 Vacant  917 Gonzales Rumado  919 Santos Gusman  921 Villareal Pedro  926 Hernandez Guadalupe  <b>AVENUE J INTERSECTS</b>  1011 Flores Miguel  1014 Lopez Amos 923-6781  <b>AVENUE K INTERSECTS</b>  1102 Astro Terminal Service Co indl chem cln 926-2961  <b>AVENUE L INTERSECTS</b>  1214 Vacant  1216 Vasquez Delores 923-5687</p>	<p>1004 Vaughan Robt  102 Maldonado Eduardo  112 Sarafin Floyd A 921-0301  <b>BALTIMORE INTERSECTS</b>  206 Perez Filmon  207 Vacant  208 Gonzalez Juan 921-7623  <b>CAPITOL AV INTERSECTS</b>  308 Smith Ruby E Mrs @ 926-5234  309 Ponce Rito N @ 926-3052  311 Cerna Rufino 926-5641  <b>DAYTON AV INTERSECTS</b>  404 Moreno Raul @ 923-4851  411 Solis Juan A  <b>ELMWOOD AV INTERSECTS</b>  506 Vasquez Francisco @ 921-1035  511 Cavazos Rebecca Mrs @ <b>FORD BEGINS</b></p>	<p>202 Henry's Lounge beer 926-0521  <b>AVENUE C INTERSECTS</b>  400 La India Lounge 926-9224  402 Carrion Maria Mrs 921-2718  404 Carrion Roberto 923-5983  406 Mejia Rebecca T  407 Cruz Patricia S @ 923-4978  408 Vacant  410 Suarez Sergio B @ 921-3139  411 Gutierrez Felix 921-3085  412 No Return  <b>AVENUE E INTERSECTS</b>  526 No Return  528 Vacant  <b>AVENUE F INTERSECTS</b>  604 Cervantes Arnulfo  601 Cuellar Santiago C @ 921-5672</p>	<p><b>MANCHESTER AV INTERSECTS</b>  713 Hudson Onie Mrs  <b>E AVENUE L INTERSECTS</b>  <b>E AVENUE J BEGINS</b></p> <p><b>85TH ST -FROM 8500 E</b>  <b>AVENUE S SOUTH TO E AVENUE H</b></p> <p><b>ZIP CODE 77012</b>  <b>E AVENUE R INTERSECTS</b>  <b>E AVENUE Q INTERSECTS</b>  <b>E AVENUE P INTERSECTS</b>  606 Dowdy Woodrow H @ 921-5432  606½ Dowdy Gerald 926-5229  610 Palacios Emily  611 Carthright C A 921-2323  <b>E AVENUE O INTERSECTS</b>  709 Mullins Tommy W 923-4894  710 Mitchell Joseph @ 926-7940  814 Vacant</p>
<p><b>BRAYS BAYOU INTERSECTS</b>  <b>MASON PARK INTERSECTS</b>  <b>SANTIAGO ENDS</b>  <b>TIPPS INTERSECTS</b>  <b>ELM INTERSECTS</b>  616 Bolton's Radio &amp; Television Service  627 Statewide Realty 923-5494  628 Tucker's Tropical Fish ERATH INTERSECTS  629 SATSUMA INTERSECTS  703 Chuck Shack The restr 926-7735  733 Aladdin Cleaners 923-1124  737 Vacant  743 Copri Theatre 926-5264  <b>AZALEA AV INTERSECTS</b>  <b>MAGNOLIA AV INTERSECTS</b>  814 Vacant  816 Paria Beauty Shop 926-7362  818 Lawndale Radio &amp; TV 923-8267  819 French's Barn 926-0080  820 Bratten Equipment Co oil field supe 926-2161  823 Bratten Equipment Co (Whe)  836 Red Wing Boat Company 921-0656</p>	<p><b>NAVIGATION BLVD INTERSECTS</b>  1311 Red's Bar 926-0570  1312 Martin Repair Inc ship reprs 926-5409  <b>AVENUE N INTERSECTS</b>  1401 Boyd's Cafe 926-0494  1401½ Boyd's Bar 926-0614  Jesse Barber Shop  1402 Seven Seas Lounge 926-0033  1403 Thomas Arza @ 928-9296  <b>AVENUE O INTERSECTS</b></p>	<p><b>77TH ST S -FROM 7700</b>  <b>HARRISBURG BLVD</b>  <b>SOUTH TO CAPITOL AV</b></p> <p><b>ZIP CODE 77012</b>  104 Morales Lorenzo @ 921-4906  106 Sanchez Juan @ 926-5251  108 Guzman Humberto 923-8204  109 Perez Danl  2084 Jordan R R  <b>CAPITOL AV BEGINS</b></p>	<p><b>79TH ST S -FROM 7900</b>  <b>HARRISBURG BLVD</b>  <b>SOUTH TO GHAH RY</b></p> <p><b>ZIP CODE 77012</b>  120 Cunningham Eddie 926-5512  <b>BALTIMORE AV INTERSECTS</b>  201 Gaskie Tomi Mrs @ 921-0095  231 Magnolia Park Assembly Of God Church educ bldg 921-4082  <b>CAPITOL AV INTERSECTS</b>  302 Ayarola Regino @ 923-6749  307 Stens Jose D  307½ Nunez Guadalupe M  309 Jaline Jose C  310 No Return  <b>DAYTON INTERSECTS</b>  401 Vacant  403 Vacant  405 Ortega Manuel A  406 Vacant  412 Reyes G  414 Arriaga Jose  <b>ELWOOD INTERSECTS</b>  <b>FORD AV INTERSECTS</b>  604 Morales Jane  <b>GOODE AV INTERSECTS</b>  7104 No Return  712 No Return  714 Hernandez Juan J  716 Sayres Arlie L  <b>HUDSON AV INTERSECTS</b>  802 Trevino Mary H Mrs @ 926-7256  805 Valdez Roberto  806 Loera Ben @  808 Escovar Manuel @ 921-1285  814 Aguilera Arturo @ <b>BRAYS BLVD BEGINS</b></p>	<p><b>80TH ST S -FROM 8000</b>  <b>HARRISBURG BLVD</b>  <b>SOUTH TO BRAYS BLVD</b></p> <p><b>ZIP CODE 77012</b>  102 Villareal Ruben 923-1475  115 Cordova Jesus D @ 923-6916  116 Andrew &amp; Mary's Lounge 928-9248  117 Covova Carlos @ 926-9296  <b>AVENUE B INTERSECTS</b>  <b>AVENUE C INTERSECTS</b>  302 Ybarra Raul 926-6550  304 Martinez Concepcion  315 Gonzales Luis 923-4789  <b>SHERMAN ST INTERSECTS</b>  401 Gonzalez Edelberto  403 Hernandez Pete 921-2679  406 San Jacinto Paint Manufacturing Co 926-1791  <b>AVENUE E INTERSECTS</b>  503 Hernandez Elvira @  505 Martinez Manuel  507 Sanchez Albeardo @ 921-5968  509 Magnolia Lounge 926-0602  527 Galvan Ruperta  <b>AVENUE F INTERSECTS</b>  608 Garcia Alfredo  607 Vacant  608 Cineros Frederico 921-0848  6104 Rios Jesus  612 Guadalupe Rafael  615 El Lugar Drive Inn beer Ybarra Yolanda  <b>CANAL ST INTERSECTS</b>  707 Gonzalez Oracio  710 Lutzano Renaldo 926-2004  714 Jimenez Augustine @ 923-4386  <b>AVENUE H INTERSECTS</b></p>	<p><b>81ST ST N -FROM 8108</b>  <b>HARRISBURG BLVD</b>  <b>NORTH TO H&amp;B RY</b></p> <p><b>ZIP CODE 77012</b>  <b>AVENUE C INTERSECTS</b></p> <p><b>82D ST -FROM 8200</b>  <b>BECKER AV SOUTH TO WALLER AV</b></p> <p><b>ZIP CODE 77012</b>  <b>E AVENUE R INTERSECTS</b>  510 Burke John 923-6883  510½ Meadows James  <b>E AVENUE Q INTERSECTS</b>  606 Penn Micky J  611 No Return  <b>E AVENUE P INTERSECTS</b>  709 Brooks Chloe 921-3574  <b>E AVENUE O INTERSECTS</b>  816 Yuchnewicz Nina Mrs @ 928-6906  818 Montemayor Manuel @ 923-5423  <b>E AVENUE N INTERSECTS</b>  820 Lopez Joe E @ 921-4803  <b>MANCHESTER AV INTERSECTS</b>  <b>E AVENUE L INTERSECTS</b>  <b>E AVENUE K BEGINS</b>  <b>WALLER INTERSECTS</b></p>
<p><b>76TH ST -FROM 7601</b>  <b>HARRISBURG BLVD</b>  <b>NORTH TO TURNING BASIN</b></p> <p><b>ZIP CODE 77012</b>  <b>AVENUE B INTERSECTS</b>  <b>AVENUE C INTERSECTS</b>  302 Daleo Margt Mrs @ 921-7427  306 De La Rosa Lola 923-5227  308 Eschavarria E Rito  309 Han J S 921-1592  310 El Reno Bar 926-0634  <b>SHERMAN ST INTERSECTS</b>  401 Perez Lucio  403 Alvarado Gloria  407 Flores Maria 926-9802  416 Doneraki Restaurant  <b>AVENUE E INTERSECTS</b>  501 Five Hundred Club  502 Selecto Tortilla Factory 926-2877  511 Duran J Garage auto repr 921-5117  <b>AVENUE F INTERSECTS</b>  600 Berinque Lounge 926-0083  602 Martinez Clementine Mrs 921-6295</p>	<p><b>77TH ST N -FROM 7701</b>  <b>HARRISBURG BLVD</b>  <b>NORTH TO AVENUE P</b></p> <p><b>ZIP CODE 77012</b>  104 Apartments  1* Hernandez Lupe 921-2530  2* Rodriguez Jesus  3 No Return  4 Zapata Carlos  5 Mayhugh Bill W 921-5823  6* Chada Noe  106 Ochoa Pascual  107 Fosselman Grace Mrs @ 926-5684  108 Segura Florence 921-0557  110 Garza Rafael  112 Friendly Lounge 926-0380  <b>AVENUE B INTERSECTS</b>  20 Garcia Frank @  <b>SHERMAN ST INTERSECTS</b>  401 Knowlton Robt 928-2212  402 Scheffer Lester @ 926-7897  403 Hernandez Natividad @ 921-2834  405 Lemoz Arturo  409 Rodriguez Raynoldo  411 Vacant  413 Vacant  415 Martinez Aurelio 923-2838  <b>AVENUE E INTERSECTS</b>  501a Velasquez Jesse  501b Vacant  505 Guerra Rigoverto  507 Villareal Maria Mrs  5104 Jesse Alfredo  514 Guerra Jose  <b>AVENUE F INTERSECTS</b>  606 Benavides Emilio  606½ Vacant  607 Green Lenora Mrs @ 926-3405</p>	<p><b>78TH ST N -FROM 7801</b>  <b>HARRISBURG BLVD</b>  <b>NORTH TO NAVIGATION BLVD</b></p> <p><b>ZIP CODE 77012</b>  101 A &amp; B Barber Shop  103 Ruth's Lounge 926-0785  115 Hernandez Paula Mrs 921-1854  <b>AVENUE B INTERSECTS</b>  <b>AVENUE C INTERSECTS</b>  301 Reyes Esperanza @  303 Banda Juan  305 Garcia Emma  312 Garza Esteban  314 No Return  316 Cantu Andres  <b>SHERMAN ST INTERSECTS</b>  403 Dimas Albert  405 Martinez Nacho  406 Mendoza Rosales 921-5892  407 Dimas Marcelino M 926-0072  408 Orozco Rafael 926-9253  409 Mendoza Rosalia 926-3901  <b>AVENUE E INTERSECTS</b>  501 Modica Pete @ 923-8625  504 Negrete Octavio 921-5188  507 No Return  <b>AVENUE F INTERSECTS</b>  608 Diaz Albert 926-9714  609 Pena Juan  <b>CANAL ST INTERSECTS</b>  711 Cameroa Virvan B @ 926-8622  712 Martinez Raymond  714 Martinez Tomas Jr @ 923-5640  805 Jimenez Juan @ 921-2247  807 el Cairo Ball Room beer 928-3389  809 Valdez Castadino  809a Leora I INTERSECTS  809a Leora Sola Mrs  911a Borrego J  923a Trevino Ramiro  <b>AVENUE J INTERSECTS</b></p>	<p><b>80TH ST N -FROM 8001</b>  <b>HARRISBURG BLVD</b>  <b>NORTH TO AVENUE H</b></p> <p><b>ZIP CODE 77012</b>  <b>AVENUE B INTERSECTS</b></p>	<p><b>81ST ST N -FROM 8108</b>  <b>HARRISBURG BLVD</b>  <b>NORTH TO H&amp;B RY</b></p> <p><b>ZIP CODE 77012</b>  <b>AVENUE C INTERSECTS</b></p> <p><b>82D ST -FROM 8200</b>  <b>BECKER AV SOUTH TO WALLER AV</b></p> <p><b>ZIP CODE 77012</b>  <b>E AVENUE R INTERSECTS</b>  510 Burke John 923-6883  510½ Meadows James  <b>E AVENUE Q INTERSECTS</b>  606 Penn Micky J  611 No Return  <b>E AVENUE P INTERSECTS</b>  709 Brooks Chloe 921-3574  <b>E AVENUE O INTERSECTS</b>  816 Yuchnewicz Nina Mrs @ 928-6906  818 Montemayor Manuel @ 923-5423  <b>E AVENUE N INTERSECTS</b>  820 Lopez Joe E @ 921-4803  <b>MANCHESTER AV INTERSECTS</b>  <b>E AVENUE L INTERSECTS</b>  <b>E AVENUE K BEGINS</b>  <b>WALLER INTERSECTS</b></p>	<p><b>83D ST -FROM 8300</b>  <b>BECKER AV SOUTH TO WALLER AV</b></p> <p><b>ZIP CODE 77012</b>  303 Alvarado Robt G 921-4472  <b>E AVENUE R INTERSECTS</b>  <b>E AVENUE Q INTERSECTS</b>  510 Manchester Sling Co 928-5338  550 Vacant  <b>AVENUE P INTERSECTS</b>  610 Alanzo Frank  611 Garza Camilo T @ 921-2941  614 Reed Erbert 921-0609  615 Gludry Jackie 923-4047</p>
<p><b>W R M-CARTER &amp; CO M-CARTER</b></p>	<p><b>W R M-CARTER &amp; CO M-CARTER</b></p>	<p><b>W R M-CARTER &amp; CO M-CARTER</b></p>	<p><b>W R M-CARTER &amp; CO M-CARTER</b></p>	<p><b>W R M-CARTER &amp; CO M-CARTER</b></p>	<p><b>W R M-CARTER &amp; CO M-CARTER</b></p>

P.O. Box 1819

(713) 223-9371

and Repair

W 40D AV-Contd  
 5110\* Lindhorst F W @  
 688-6510  
 5121 Rocamontes Tony J Jr @  
 5122\* Lowery Tim E 781-4231  
 5123\* Wenchbach Bob 682-10776  
 5125\* Walker Steve 686-6308  
 5129\* Buck Stephen G 681-6072  
 5130 Carter Arthur 681-1661  
 5201 Little David @ 681-7065  
 5202 No Return  
 5205 Hart Sanford C 681-5684  
 5209\* Dunn James  
 5210 Hooper Jerry W 682-0085  
 5218 Frasier Robt L 686-3097  
 5219 Bullock Rex Jr 681-7674  
 5217 Cox Morgan 686-2326  
 5218 Keuther Gilbert E @  
 682-3543  
 5221 Jones Williams P @  
 682-3036  
 5225\* Cuztro Philip  
 5226 Clement Lowell W @  
 682-3036  
 5229 Wilson Claude L @  
 681-9891  
 5230 Edwards Everett V  
 686-7030  
 5233 Padgett Gene @  
 686-4620  
 COSTA RICA BLVD  
 INTERSECTS  
 5301 Spokowski Stanley @  
 5305 Petree Jimmy L @  
 686-0001  
 5309 Mc Neese Charles D @  
 682-3922  
 5310\* Cravatta Stan @  
 681-7776  
 5313 Terry Richard H @  
 682-5246  
 5314\* Rowley Ronald @  
 681-7776  
 5317\* Deak Wm @ 682-2344  
 5318 Radabaugh Robt R @  
 682-2344  
 5321 Oakley Clarence S @  
 5322 Dodgen Jewel S Mrs @  
 5325 Spangler Robert L @  
 686-1610  
 5401 Alvar Miguel A @  
 686-1748  
 5402 Morris Jesse R @  
 682-4206  
 5405 Messa Fernando @  
 686-8071  
 5406 Lockhart O T @  
 5409 Sawyer E @ 682-2293  
 5410 Calio Dorothy 686-0951  
 5413 Elkins Hoyt L Jr @  
 681-0177  
 5414 Beuche David F 686-7585  
 5417 Kandler Albert F @  
 681-3457  
 5418 Felder Beth @  
 5421 Martinez Marcelino @  
 5422 Robertson Ralph @  
 686-2467  
 5425 Vance  
 5426 Klander Erna M Mrs @  
 682-4223  
 5430 Mann Frank E @  
 686-3891  
 ANTOINE INTERSECTS  
 5502 Jordan Marjorie L Mrs @  
 682-0635  
 5503 Bigby Edwin L @  
 682-0980  
 5507 Dittoe James A @  
 682-5119  
 5510 Carpenter A Maurins @  
 682-4973  
 5511 Kendall Dorothy I Mrs @  
 682-2640  
 5514\* Miller J W @ 686-1635  
 5515 Thacker Robt E @  
 682-4973  
 5518 Brewer Hugh Jr @  
 682-0433  
 5519 Dugger Hollis L @  
 682-4779  
 5522 Gurney Floyd M @  
 686-1015  
 5523 Stone Raymond S @  
 686-4721  
 5524\* Gaydoski Wm E @  
 681-1134  
 RENO INTERSECTS  
 5602 Romero Bernabe O @  
 686-3455  
 5603 Gilliam Randall L @  
 681-0987  
 5607 Masters Ralph T @  
 681-0772  
 5610 Chapa Oscar 686-7513  
 5611 Metzler Albert L @  
 681-6065  
 5614\* Parker J 682-0124  
 5615 Moore Robt E 682-0684  
 5618 Rausche Edwin W @  
 682-5366  
 5619 Speer Allan L @ 686-7943  
 5622 Bautech Marie C Mrs @  
 681-5710  
 5623 Smith Ray L 686-8180  
 5702 Pennington Glen A @  
 5703 Long Betty L Mrs @  
 5707 Smith Joseph W @  
 686-9572  
 5710 Caldwell Douglas B @  
 682-5667  
 5711 Johnson Joel @  
 5714 Hunter Larry @ 686-2983  
 5715 Roughton Doyle C @  
 686-4078  
 5718 Knapp Gary L @  
 686-4006  
 5719 Michalek Gene P @  
 686-3812  
 5722 Heland M Wayne @  
 682-5139  
 5723 Kirkpatrick Clinton M @  
 686-7534  
 5802 Bryant Gerald E @  
 686-6132  
 HILL OAK INTERSECTS  
 5803 Knigge Curtis L @  
 686-9814  
 5806 Doljef Adolph @  
 682-4673  
 5807 Wainwright Wm T @  
 682-0672  
 5810 Blake Charles D @  
 5811 Mather Donald E @  
 686-1555  
 5816\* Wedgeworth  
 686-1717  
 5815 Roberts Joe B @ 686-2060  
 5902 Smith A O @ 682-5859  
 5903 Castillo Antonio @  
 686-7052  
 5906 Makemson Wm @  
 5907 Gilbert Gladys Mrs @  
 686-1952  
 5910 Saye Frank L @ 681-8226  
 5911 Dow Jack E @ 682-7679  
 5915 Burns Howard @  
 681-6445  
 ALABANSON RD  
 INTERSECTS  
 6002\* English Leslie @  
 685-7606  
 6003\* Spangler William C @  
 682-6206  
 6006 Wolverton Wm R @  
 686-8127  
 6010 Barrett Robt J @  
 681-7121  
 BERENDO INTERSECTS  
 6014 Carter Charles R @  
 681-2327  
 6018 Ray Charles V @  
 681-0475  
 BERENDO INTERSECTS  
 6102 Sharp Wayne C @  
 686-0673  
 6103 Warren Donald L @  
 686-5487  
 6106 Beason Robt W III @  
 6110 Chavez Danl @ 687-5791  
 6111 Moore Don Jr @ 686-0158  
 6114 Scoggin Amos H @  
 686-4769  
 6115 Heugatter Frank @  
 682-0675  
 6202 Smith Thos E @ 682-7732  
 6206 Aguirre Willie 686-3843  
 6207 BEZEL INTERSECTS  
 6210 Miller John T @ 682-4268  
 6214\* Savage Jerry G @  
 681-0117  
 6220 Tucker Bob Motors @  
 686-7261  
 6222 U-Tote'Em (North Dist  
 Off) 688-1307  
 6224\* Dismaques Barclay  
 6226 Noel's Barber Shop  
 682-9258  
 6230 Vacant  
 6236 Vacant  
 HILL OAK DR INTERSECTS  
 6500 Bridge Gate Apartments  
 6501\* Averbrey Virginia @  
 6530 Seven-Eleven Stores No  
 43 gro 692-9888  
 6536 Vacant  
 6541 Vacant  
 6543 Waches Hut Beauty Salon  
 686-5644  
 6547 Vacant  
 6548 Vacant  
 6549 Vacant  
 6550 Vacant  
 6551 Vacant  
 6552 Vacant  
 6553 Vacant  
 6554 Vacant  
 6555 Vacant  
 6556 Vacant  
 6557 Vacant  
 6558 Vacant  
 6559 Vacant  
 6560 Vacant  
 6561 Vacant  
 6562 Vacant  
 6563 Vacant  
 6564 Vacant  
 6565 Vacant  
 6566 Vacant  
 6567 Vacant  
 6568 Vacant  
 6569 Vacant  
 6570 Vacant  
 6571 Vacant  
 6572 Vacant  
 6573 Vacant  
 6574 Vacant  
 6575 Vacant  
 6576 Vacant  
 6577 Vacant  
 6578 Vacant  
 6579 Vacant  
 6580 Vacant  
 6581 Vacant  
 6582 Vacant  
 6583 Vacant  
 6584 Vacant  
 6585 Vacant  
 6586 Vacant  
 6587 Vacant  
 6588 Vacant  
 6589 Vacant  
 6590 Vacant  
 6591 Vacant  
 6592 Vacant  
 6593 Vacant  
 6594 Vacant  
 6595 Vacant  
 6596 Vacant  
 6597 Vacant  
 6598 Vacant  
 6599 Vacant  
 6600 Vacant  
 6601 Vacant  
 6602 Vacant  
 6603 Vacant  
 6604 Vacant  
 6605 Vacant  
 6606 Vacant  
 6607 Vacant  
 6608 Vacant  
 6609 Vacant  
 6610 Vacant  
 6611 Vacant  
 6612 Vacant  
 6613 Vacant  
 6614 Vacant  
 6615 Vacant  
 6616 Vacant  
 6617 Vacant  
 6618 Vacant  
 6619 Vacant  
 6620 Vacant  
 6621 Vacant  
 6622 Vacant  
 6623 Vacant  
 6624 Vacant  
 6625 Vacant  
 6626 Vacant  
 6627 Vacant  
 6628 Vacant  
 6629 Vacant  
 6630 Vacant  
 6631 Vacant  
 66

# N 79TH ST 1975

27

<p><b>75TH ST S -FROM 7500</b>  <b>HARRISBURG BLVD</b>  <b>SOUTH BEY LAWNDALE</b></p> <p><b>ZIP CODE 77011</b></p> <p>121 Vacant  123 Mason Drive Baptist Church  130 Cross &amp; Co Inc marine supe 926-2161  GH&amp;H RY CROSSES  201 Key Oil Co gas sta 926-0670  205 Spice &amp; Products 926-5696  207 Vacant  209 Super Duper Market No 25 926-0685  211 Vacant  215 Rudy's Central Park Florist  217 Rodriguez Beauty Salon 926-3841  219 Magnolia Washeteria 926-0227  222 Burns Elec Shop (Stge)  223 J J Lounge beer 926-0361  226 Burns Electric Inc elec contrs 926-5261  <b>RUSK AV ENDS</b>  302 L &amp; F Tire &amp; Oil Service 921-5228  <b>WALKER AV ENDS</b>  441 Munson 926-9126  <b>MC KINLEY AV ENDS</b>  <b>DALLAS AV ENDS</b></p>	<p>616 Sabinas Restaurant 926-9305  <b>CANAL ST INTERSECTS</b>  703 Leija Ruben @ 926-4116  704 Martinez Bernabe  705 Reyes Joe  705 Henry's Barber Shop  706 Del Toro Luis  707 Garcia John G @ 926-9998  709 Perez Joe  710 Flores Isiah 926-4119  711 Ramon John G @ 921-5332  712 Temple Bethel Pentecostal Church 923-4119  <b>AVENUE H INTERSECTS</b>  802 Arturo's Cafe 926-0337  808 Arturo's Don Bakery 926-0337  810 Villareal Roberto  8104 Freberia Antonio  812 La Moderna Furniture Co 921-7533  8124 Rodriguez Ernesto @ 923-8895  816 Alfredo's Discoteca club 926-8562  <b>AVENUE I INTERSECTS</b>  902 Magnolia Variety Store 926-0003  907 De Zavala Park 923-5163  908 Gonzales Lupe @ 926-5590  910 Pena Antonio M  912 Hernandez Grocery &amp; Market  <b>AVENUE J INTERSECTS</b>  1002 La Casadel Pueblo  1004 Vacant  1010 Vacant  1011 Carlos Salvador @ 926-9000  1014 Galavis Delores Mrs @ 921-3172  1015 Gilbert's Barber Shop 926-0081  <b>AVENUE K INTERSECTS</b>  1101 Immaculate Heart Of Mary Church 923-2394  1102 Partida Marciano G @ 923-6188  1104 Vacant  1106 Vacant  1108 Vacant  <b>AVENUE L INTERSECTS</b>  1206 Hernandez Bernabe 923-7510  1207 Torres Marie Mrs @ 926-3672  1211 Garza Rudolph</p>	<p>610 Martinez Joaquin  612 Saldana Trinidad 926-8786  <b>CANAL ST INTERSECTS</b>  704 Vacant  705 Ortiz Angel @ 926-5781  706 Gonzalez Auto Repair 923-4167  Gonzalez Natividad @  709 Iglesia De Cristo Church 923-5213  <b>AVENUE H INTERSECTS</b>  802 Gonzalez Natividad @ 923-4167  803 Torres Juan @ 921-0432  814 Gonzales Armando @ 926-6214  816 Batallola Angelina @ 926-4891  818 Gonzalez Raymond  <b>AVENUE I INTERSECTS</b>  902 Partida Paul A Jr @ 903 Penh Andres  905 Camo Raymon S  907 Perez Inez  909 De La Garza Alberto  911 Lopez Melimiro  913 Vacant  917 Gonzales Rumado  919 Santos Gusman  921 Villareal Pedro  926 Hernandez Guadalupe  <b>AVENUE J INTERSECTS</b>  1011 Flores Miguel  1014 Lopez Amos 923-6781  <b>AVENUE K INTERSECTS</b>  1102 Astro Terminal Service indl chem ctn 926-2961  <b>AVENUE L INTERSECTS</b>  1214 Vacant  1216 Vasquez Delores 923-5687</p>	<p>1004 Vaughan Robt  102 Maldonado Eduardo  112 Sarafin Floyd A 921-0301  <b>BALTIMORE INTERSECTS</b>  206 Perez Filmon  207 Vacant  208 Gonzalez Juan 921-7623  <b>CAPITOL AV INTERSECTS</b>  308 Smith Ruby E Mrs @ 926-5234  309 Ponce Rito N @ 926-3052  311 Cerna Rufino 926-5641  <b>DAYTON AV INTERSECTS</b>  404 Moreno Raul @ 923-4851  411 Solis Juan A  <b>ELMWOOD AV INTERSECTS</b>  506 Vasquez Francisco @ 921-1035  511 Cavazos Rebecca Mrs @ FORD BEGINS</p>	<p>202 Henry's Lounge beer 926-0521  <b>AVENUE C INTERSECTS</b>  400 La India Lounge 926-9224  402 Carrion Maria Mrs 921-2718  404 Carrion Roberto 923-5983  406 Mejia Rebecca T  407 Cruz Patricia S @ 923-4978  408 Vacant  410 Suarez Sergio B @ 921-3139  411 Gutierrez Felix 921-3085  412 No Return  <b>AVENUE E INTERSECTS</b>  526 No Return  528 Vacant  <b>AVENUE F INTERSECTS</b>  604 Cervantes Arnulfo  601 Cuellar Santiago C @ 921-5672</p>	<p><b>MANCHESTER AV INTERSECTS</b>  713 Hudson Onie Mrs  <b>E AVENUE L INTERSECTS</b>  <b>E AVENUE J BEGINS</b></p> <p><b>85TH ST -FROM 8500 E</b>  <b>AVENUE S SOUTH TO E AVENUE H</b></p> <p><b>ZIP CODE 77012</b>  <b>E AVENUE R INTERSECTS</b>  <b>E AVENUE Q INTERSECTS</b>  <b>E AVENUE P INTERSECTS</b>  606 Dowdy Woodrow H @ 921-5432  606½ Dowdy Gerald 926-5229  610 Palacios Emily  611 Carthright C A 921-2323  <b>E AVENUE O INTERSECTS</b>  709 Mullins Tommy W 923-4894  710 Mitchell Joseph @ 926-7940  814 Vacant</p>
<p><b>BRAYS BAYOU INTERSECTS</b>  <b>MASON PARK INTERSECTS</b>  <b>SANTIAGO ENDS</b>  <b>TIPPS INTERSECTS</b>  <b>ELM INTERSECTS</b>  616 Bolton's Radio &amp; Television Service  627 Statewide Realty 923-5494  628 Tucker's Tropical Fish ERATH INTERSECTS  629 SATSUMA INTERSECTS  703 Chuck Shack The restr 926-7735  733 Aladdin Cleaners 923-1124  737 Vacant  743 Copri Theatre 926-5264  <b>AZALEA AV INTERSECTS</b>  <b>MAGNOLIA AV INTERSECTS</b>  814 Vacant  816 Paris Beauty Shop 926-7362  818 Lawndale Radio &amp; TV 923-8267  819 French's Barn 926-0080  820 Bratten Equipment Co oil field supe 926-2161  823 Bratten Equipment Co (Whse)  836 Red Wing Boat Company 921-0656</p>	<p><b>NAVIGATION BLVD INTERSECTS</b>  1311 Red's Bar 926-0570  1312 Martin Repair Inc ship reprs 926-5408  <b>AVENUE N INTERSECTS</b>  1401 Boyd's Cafe 926-0494  1401½ Boyd's Bar 926-0614  Jesse Barber Shop  1402 Seven Seas Lounge 926-0033  1403 Thomas Arza @ 928-9296  <b>AVENUE O INTERSECTS</b></p>	<p><b>77TH ST S -FROM 7700</b>  <b>HARRISBURG BLVD</b>  <b>SOUTH TO CAPITOL AV</b></p> <p><b>ZIP CODE 77012</b>  104 Morales Lorenzo @ 921-4906  106 Sanchez Juan @ 926-5251  108 Guzman Humberto 923-8204  109 Perez Danl  2084 Jordan R R  <b>CAPITOL AV BEGINS</b></p>	<p><b>79TH ST S -FROM 7900</b>  <b>HARRISBURG BLVD</b>  <b>SOUTH TO GHAY RY</b></p> <p><b>ZIP CODE 77012</b>  120 Cunningham Eddie 926-5512  <b>BALTIMORE AV INTERSECTS</b>  201 Gaskie Tomi Mrs @ 921-0095  231 Magnolia Park Assembly Of God Church educ bldg 921-4082  <b>CAPITOL AV INTERSECTS</b>  302 Ayarola Regina @ 923-6749  307 Stens Jose D  307½ Nunez Guadalupe M  309 Jalime Jose C  310 No Return  <b>DAYTON INTERSECTS</b>  401 Vacant  403 Vacant  405 Ortega Manuel A  406 Vacant  412 Reyes G  414 Arriga Jose  <b>ELWOOD INTERSECTS</b>  604 Morales Jane  <b>GOODE AV INTERSECTS</b>  7104 Sonja Vito  710½ No Return  712 No Return  714 Hernandez Juan J  716 Sayres Arlie L  <b>HUDSON AV INTERSECTS</b>  802 Trevino Mary H Mrs @ 926-7256  805 Valdez Roberto  806 Loera Ben @  807 Escovar Manuel @ 921-1285  814 Aguilera Arturo @  <b>BRAYS BLVD BEGINS</b></p>	<p><b>80TH ST S -FROM 8000</b>  <b>HARRISBURG BLVD</b>  <b>SOUTH TO BRAYS BLVD</b></p> <p><b>ZIP CODE 77012</b>  102 Villareal Ruben 923-1475  113 Cordova Jesus D @ 923-6916  116 Andrew &amp; Mary's Lounge 928-9248  117 Covova Carlos @ 926-9296  <b>AVENUE B INTERSECTS</b>  302 Ybarra Raul 926-6550  304 Martinez Concepcion  315 Gonzales Louis 923-4789  <b>SHERMAN ST INTERSECTS</b>  401 Gonzalez Edelberto  403 Hernandez Pete 921-2679  406 San Jacinto Paint Manufacturing Co 926-1791  <b>AVENUE E INTERSECTS</b>  503 Hernandez Elvira @  505 Martinez Manuel  507 Sanchez Albeardo @ 921-5968  509 Magnolia Lounge 926-0602  527 Galvan Ruperta  <b>AVENUE F INTERSECTS</b>  608 Garcia Alfredo  607 Vacant  608 Cineros Frederico 921-0848  6104 Rios Jesus  612 Cuadillo Rafael  615 El Lugar Drive Inn beer Ybarra Yolanda  <b>CANAL ST INTERSECTS</b>  707 Gonzalez Ornela  710 Lutzano Renaldo 926-2004  714 Jimenez Augustine @ 923-4386  <b>AVENUE H INTERSECTS</b></p>	<p><b>81ST ST N -FROM 8108</b>  <b>HARRISBURG BLVD</b>  <b>NORTH TO H&amp;B RY</b></p> <p><b>ZIP CODE 77012</b>  <b>AVENUE C INTERSECTS</b></p> <p><b>82D ST -FROM 8200</b>  <b>BECKER AV SOUTH TO WALLER AV</b></p> <p><b>ZIP CODE 77012</b>  <b>E AVENUE R INTERSECTS</b>  510 Burke John 923-6883  510½ Meadows James  <b>E AVENUE Q INTERSECTS</b>  606 Penn Micky J  611 No Return  <b>E AVENUE P INTERSECTS</b>  709 Brooks Chloe 921-3574  <b>E AVENUE O INTERSECTS</b>  816 Yuchnewicz Nina Mrs @ 928-6906  818 Montemayor Manuel @ 923-5423  <b>E AVENUE N INTERSECTS</b>  820 Lopez Joe E @ 921-4803  <b>MANCHESTER AV INTERSECTS</b>  <b>E AVENUE L INTERSECTS</b>  <b>E AVENUE K BEGINS</b>  <b>WALLER INTERSECTS</b></p>
<p><b>76TH ST -FROM 7601</b>  <b>HARRISBURG BLVD</b>  <b>NORTH TO TURNING BASIN</b></p> <p><b>ZIP CODE 77012</b>  <b>AVENUE B INTERSECTS</b>  <b>AVENUE C INTERSECTS</b>  302 Daleo Margt Mrs @ 921-7427  306 De La Rosa Lola 923-5227  308 Eschavarria E Rito 926-6707  308½ Han J S 921-1592  310 El Reno Bar 926-0634  <b>SHERMAN ST INTERSECTS</b>  401 Perez Lucio  403 Alvarado Gloria  407 Flores Maria 926-9802  416 Doneraki Restaurant  <b>AVENUE E INTERSECTS</b>  501 Five Hundred Club 928-8232  502 Selecto Tortilla Factory 926-2877  511 Duran J Garage auto repr 921-5117  <b>AVENUE F INTERSECTS</b>  600 Berinque Lounge 926-0083  602 Martinez Clementine Mrs 921-6295</p>	<p><b>77TH ST N -FROM 7701</b>  <b>HARRISBURG BLVD</b>  <b>NORTH TO AVENUE P</b></p> <p><b>ZIP CODE 77012</b>  104 Apartamentos  1* Hernandez Lupe 921-2530  2* Rodriguez Jesus  3 No Return  4 Zapata Carlos  5 Mayhugh Bill W 921-5823  6* Chada Noe  106 Ochoa Pascual  107 Fosselman Grace Mrs @ 926-5684  108 Segura Florence 921-0557  110 Garza Rafael  112 Friendly Lounge 926-0380  <b>AVENUE B INTERSECTS</b>  20 Garcia Frank @  <b>SHERMAN ST INTERSECTS</b>  401 Knowlton Robt 928-2212  402 Scheffer Lester @ 926-7897  404 Hernandez Natividad @ 921-2834  405 Lemoz Arturo  409 Rodriguez Raynoldo  411 Vacant  413 Vacant  415 Martinez Aurelio 923-2838  <b>AVENUE I INTERSECTS</b>  501a Velasquez Jesse  501b Vacant  505 Guerra Rigoverto  507 Villareal Maria Mrs  5104 Jesse Alfredo  514 Guerra Jose  <b>AVENUE F INTERSECTS</b>  606 Benavides Emilio  606½ Vacant  607 Green Lenora Mrs @ 926-3405</p>	<p><b>78TH ST N -FROM 7801</b>  <b>HARRISBURG BLVD</b>  <b>NORTH TO NAVIGATION BLVD</b></p> <p><b>ZIP CODE 77012</b>  101 A &amp; B Barber Shop  103 Ruth's Lounge 926-0785  115 Hernandez Paula Mrs 921-1854  <b>AVENUE B INTERSECTS</b>  301 Reyes Esperanza @  303 Banda Juan  305 Garcia Emma  312 Garza Esteban  314 No Return  316 Cantu Andres  <b>SHERMAN ST INTERSECTS</b>  403 Dimas Albert  405 Martinez Nacho  406 Mendoza Rosales 921-5892  407 Dimas Marcelino M 926-0072  408 Orozco Rafael 926-9253  409 Mendoza Rosalia 926-3901  <b>AVENUE E INTERSECTS</b>  501 Modica Pete @ 923-8625  504 Negrete Octavio 921-5188  507 No Return  <b>AVENUE F INTERSECTS</b>  608 Diaz Albert 926-9714  609 Pena Juan  <b>CANAL ST INTERSECTS</b>  711 Cameroa Virvan B @ 926-8622  712 Martinez Raymond  714 Martinez Tomas Jr @ 923-5640  805 Jimenez Juan @ 921-2247  807 'el Cairo' Ball Room beer 928-3389  809 Valdez Castadino  809½ Martinez J INTERSECTS  809½ Leora Sola Mrs  911a Borrego J  923 Trevino Ramiro  <b>AVENUE J INTERSECTS</b></p>	<p><b>80TH ST N -FROM 8001</b>  <b>HARRISBURG BLVD</b>  <b>NORTH TO AVENUE H</b></p> <p><b>ZIP CODE 77012</b>  <b>AVENUE B INTERSECTS</b></p>	<p><b>81ST ST N -FROM 8108</b>  <b>HARRISBURG BLVD</b>  <b>NORTH TO H&amp;B RY</b></p> <p><b>ZIP CODE 77012</b>  <b>AVENUE C INTERSECTS</b></p> <p><b>82D ST -FROM 8200</b>  <b>BECKER AV SOUTH TO WALLER AV</b></p> <p><b>ZIP CODE 77012</b>  <b>E AVENUE R INTERSECTS</b>  510 Burke John 923-6883  510½ Meadows James  <b>E AVENUE Q INTERSECTS</b>  606 Penn Micky J  611 No Return  <b>E AVENUE P INTERSECTS</b>  709 Brooks Chloe 921-3574  <b>E AVENUE O INTERSECTS</b>  816 Yuchnewicz Nina Mrs @ 928-6906  818 Montemayor Manuel @ 923-5423  <b>E AVENUE N INTERSECTS</b>  820 Lopez Joe E @ 921-4803  <b>MANCHESTER AV INTERSECTS</b>  <b>E AVENUE L INTERSECTS</b>  <b>E AVENUE K BEGINS</b>  <b>WALLER INTERSECTS</b></p>	<p><b>83D ST -FROM 8300</b>  <b>BECKER AV SOUTH TO WALLER AV</b></p> <p><b>ZIP CODE 77012</b>  303 Alvarado Robt G 921-4472  <b>E AVENUE R INTERSECTS</b>  <b>E AVENUE Q INTERSECTS</b>  510 Manchester Sling Co 928-5338  550 Vacant  <b>AVENUE P INTERSECTS</b>  610 Alanzo Frank  611 Garza Camilo T @ 921-2941  614 Reed Erbert 921-0603  615 Gludry Jackie 923-4047</p>
<p><b>76TH ST -FROM 7601</b>  <b>HARRISBURG BLVD</b>  <b>NORTH TO TURNING BASIN</b></p> <p><b>ZIP CODE 77012</b>  <b>AVENUE B INTERSECTS</b>  <b>AVENUE C INTERSECTS</b>  302 Daleo Margt Mrs @ 921-7427  306 De La Rosa Lola 923-5227  308 Eschavarria E Rito 926-6707  308½ Han J S 921-1592  310 El Reno Bar 926-0634  <b>SHERMAN ST INTERSECTS</b>  401 Perez Lucio  403 Alvarado Gloria  407 Flores Maria 926-9802  416 Doneraki Restaurant  <b>AVENUE E INTERSECTS</b>  501 Five Hundred Club 928-8232  502 Selecto Tortilla Factory 926-2877  511 Duran J Garage auto repr 921-5117  <b>AVENUE F INTERSECTS</b>  600 Berinque Lounge 926-0083  602 Martinez Clementine Mrs 921-6295</p>	<p><b>77TH ST N -FROM 7701</b>  <b>HARRISBURG BLVD</b>  <b>NORTH TO AVENUE P</b></p> <p><b>ZIP CODE 77012</b>  104 Apartamentos  1* Hernandez Lupe 921-2530  2* Rodriguez Jesus  3 No Return  4 Zapata Carlos  5 Mayhugh Bill W 921-5823  6* Chada Noe  106 Ochoa Pascual  107 Fosselman Grace Mrs @ 926-5684  108 Segura Florence 921-0557  110 Garza Rafael  112 Friendly Lounge 926-0380  <b>AVENUE B INTERSECTS</b>  20 Garcia Frank @  <b>SHERMAN ST INTERSECTS</b>  401 Knowlton Robt 928-2212  402 Scheffer Lester @ 926-7897  404 Hernandez Natividad @ 921-2834  405 Lemoz Arturo  409 Rodriguez Raynoldo  411 Vacant  413 Vacant  415 Martinez Aurelio 923-2838  <b>AVENUE I INTERSECTS</b>  501a Velasquez Jesse  501b Vacant  505 Guerra Rigoverto  507 Villareal Maria Mrs  5104 Jesse Alfredo  514 Guerra Jose  <b>AVENUE F INTERSECTS</b>  606 Benavides Emilio  606½ Vacant  607 Green Lenora Mrs @ 926-3405</p>	<p><b>78TH ST N -FROM 7801</b>  <b>HARRISBURG BLVD</b>  <b>NORTH TO NAVIGATION BLVD</b></p> <p><b>ZIP CODE 77012</b>  101 A &amp; B Barber Shop  103 Ruth's Lounge 926-0785  115 Hernandez Paula Mrs 921-1854  <b>AVENUE B INTERSECTS</b>  301 Reyes Esperanza @  303 Banda Juan  305 Garcia Emma  312 Garza Esteban  314 No Return  316 Cantu Andres  <b>SHERMAN ST INTERSECTS</b>  403 Dimas Albert  405 Martinez Nacho  406 Mendoza Rosales 921-5892  407 Dimas Marcelino M 926-0072  408 Orozco Rafael 926-9253  409 Mendoza Rosalia 926-3901  <b>AVENUE E INTERSECTS</b>  501 Modica Pete @ 923-8625  504 Negrete Octavio 921-5188  507 No Return  <b>AVENUE F INTERSECTS</b>  608 Diaz Albert 926-9714  609 Pena Juan  <b>CANAL ST INTERSECTS</b>  711 Cameroa Virvan B @ 926-8622  712 Martinez Raymond  714 Martinez Tomas Jr @ 923-5640  805 Jimenez Juan @ 921-2247  807 'el Cairo' Ball Room beer 928-3389  809 Valdez Castadino  809½ Martinez J INTERSECTS  809½ Leora Sola Mrs  911a Borrego J  923 Trevino Ramiro  <b>AVENUE J INTERSECTS</b></p>	<p><b>80TH ST N -FROM 8001</b>  <b>HARRISBURG BLVD</b>  <b>NORTH TO AVENUE H</b></p> <p><b>ZIP CODE 77012</b>  <b>AVENUE B INTERSECTS</b></p>	<p><b>81ST ST N -FROM 8108</b>  <b>HARRISBURG BLVD</b>  <b>NORTH TO H&amp;B RY</b></p> <p><b>ZIP CODE 77012</b>  <b>AVENUE C INTERSECTS</b></p> <p><b>82D ST -FROM 8200</b>  <b>BECKER AV SOUTH TO WALLER AV</b></p> <p><b>ZIP CODE 77012</b>  <b>E AVENUE R INTERSECTS</b>  510 Burke John 923-6883  510½ Meadows James  <b>E AVENUE Q INTERSECTS</b>  606 Penn Micky J  611 No Return  <b>E AVENUE P INTERSECTS</b>  709 Brooks Chloe 921-3574  <b>E AVENUE O INTERSECTS</b>  816 Yuchnewicz Nina Mrs @ 928-6906  818 Montemayor Manuel @ 923-5423  <b>E AVENUE N INTERSECTS</b>  820 Lopez Joe E @ 921-4803  <b>MANCHESTER AV INTERSECTS</b>  <b>E AVENUE L INTERSECTS</b>  <b>E AVENUE K BEGINS</b>  <b>WALLER INTERSECTS</b></p>	<p><b>83D ST -FROM 8300</b>  <b>BECKER AV SOUTH TO WALLER AV</b></p> <p><b>ZIP CODE 77012</b>  303 Alvarado Robt G 921-4472  <b>E AVENUE R INTERSECTS</b>  <b>E AVENUE Q INTERSECTS</b>  510 Manchester Sling Co 928-5338  550 Vacant  <b>AVENUE P INTERSECTS</b>  610 Alanzo Frank  611 Garza Camilo T @ 921-2941  614 Reed Erbert 921-0603  615 Gludry Jackie 923-4047</p>

P.O. Box 1819

(713) 223-9371

and Repair

1113



# N 79TH ST 1975

25

W 43D AV-Contd  
5118\*Landover F W @  
688-6510  
5121 Rocamontes Tony J Jr @  
5122\*Lowery Tim E 781-8231  
5123\*Menchaca Bob 682-1076  
5126\*Walker Steve 688-5038  
5129\*Buck Stephen G 681-6072  
5130 Carter Arthur 681-1661  
5201 Little David @ 681-9706  
5202 No Return  
5205 Hart Sanford C 681-6684  
5209\*Duann James  
5210 Hooper Jerry W 682-0085  
5213 Fraser Robt L 686-3097  
5214 Bullock Rex Jr 681-7674  
5217 Cox Morgan 686-2926  
5218 Kautner Gilbert E @  
682-3543  
5221 Jones Williams P @  
682-4673  
5222\*Castro Philip  
5225 Clement Lowell W @  
682-3036  
5226 Frace James W @  
681-1575  
5229 Moon Claude L @  
681-9891  
5280 Edwards Everett V  
686-7030  
5233 Padon Gene E @  
686-4620  
COSTA RICA BLVD  
INTERSECTS  
5301 Spakowski Stanley @  
682-2759  
5305 Petree Jimmy L @  
686-0001  
5309 Mc Neese Charles D @  
682-3922  
5310\*Cravatta Stan @  
5313 Terry Richd H @  
682-3246  
5314\*Rowley Ronald @  
681-7775  
5317\*Doak Wm @ 682-2344  
5318 Radaugh Robt R @  
682-2344  
5321 Oakley Clarence S @  
5322 Dodgen Jewel S Mrs @  
682-5587  
5325 Spangler Robert L @  
686-1610  
5401 Alvarez Miguel A @  
686-1748  
5402 Morris Jesse R @  
686-8071  
5405 Mesa Fernando @  
686-8071  
5406 Lockhart O T  
5409 Sayer J E @ 682-2293  
5410 Cole Dorothy 688-0961  
5413 Ellikin Hoyt L Jr @  
681-0177  
5414 Beuche David F 686-7585  
5417 Klander Albert F @  
681-3467  
5418 Polder Beth @  
5421 Martinez Marcelino @  
5422 Robertson Ralph @  
686-2467  
5426 Vacant  
5428 Klander Erna M Mrs @  
682-4223  
5430 Mann Frank E @  
686-3891  
ANTOINE INTERSECTS  
5502 Jordan Marjorie L Mrs @  
686-0643  
5503 Bigby Edwin L @  
682-0980  
5507 Dittoe James A @  
682-5119  
5510 Carpenter A Maurine @  
682-4973  
5511 Kendall Dorothy I Mrs @  
682-3640  
5514\*Miller J W @ 688-1635  
5515 Thacker Robt E @  
682-2242  
5518 Brewer Hugh Jr @  
682-0433  
5519 Dugger Hollis L @  
682-4779  
5522 Garner Floyd M @  
686-1015  
5523 Stone Raymond S @  
686-4721  
5527\*Gaydosik Wm E @  
681-1134  
RENO INTERSECTS  
5602 Romero Bernabe O @  
686-3455  
5603 Gilliam Randall L @  
681-0987  
5607 Masters Ralph T @  
681-0772  
5610 Chapa Oscar 686-7513  
5611 Metzler Albert L @  
681-6065  
5614\*Parker J 682-0124  
5615 Moore Robt E 682-0684  
5618 Rausche Edwin W @  
682-5366  
5619 Speer Allan L @ 686-7943  
5622 Bautech Marie C Mrs @  
681-5710  
5623 Smith Ray L 686-8180  
5702 Pennington Glen A @  
5703 Long Bettye L Mrs @  
5707 Smith Joseph W @  
686-9572

5710 Caldwell Douglas B @  
682-5567  
5711 Johnson Joel @  
5714 Hunter Larry @ 688-2983  
5715 Roughton Doyle C @  
686-4078  
5718 Knapp Gary L @  
688-4006  
5719 Michalec Gene P @  
686-3812  
5722 Holland M Wayne @  
682-5189  
5723 Kirkpatrick Clinton M @  
686-7534  
5802 Bryant Gerald E @  
686-6132  
HILL OAK INTERSECTS  
5803 Knigge Curtis L @  
686-9814  
5806 Dolejsi Adolph @  
OU2-0192  
5807 Warford Wm T @  
OU2-0672  
5810 Blake Charles D  
5811 Mather Donald E  
688-1553  
6861717 Wedgeworth  
Albert C @  
5815 Roberts Joe B @ 686-2080  
5802 Smith A O @ 682-5859  
5903 Castilo Antonio @  
686-7952  
5904 Mackemon Wm @  
5907 Gilbert Gladys Mrs @  
682-5269  
5810 Saye Frank L @ 681-8226  
5811 Dow Jack E @ 682-7679  
5815 Burns Howard @  
681-5445  
ALABAMON RD  
INTERSECTS  
6002\*English Leslie @  
688-7806  
6003 Velasquez William C @  
682-5296  
6006 Wolverton Wm R  
688-8127  
6010 Barrett Robt J @  
681-7121  
BERENDO INTERSECTS  
6014 Carter Charles R @  
681-2327  
6018 Ray Charles V @  
681-0475  
BERENDO INTERSECTS  
6102 Sharp Wayne C @  
686-0673  
6103 Warren Donald L @  
686-5487  
6106 Beason Robt W III  
6110 Chavez Dani @ 687-5791  
6111 Moore Don Jr @ 686-0158  
6114 Scoggin Amos H @  
686-4769  
6115 Houghsberry Frank @  
682-5675  
6202 Smith Thos E @ 682-7732  
6206 Aguirre Willie 686-3843  
BETHLE INTERSECTS  
6210 Miller John T @ 682-4268  
6214\*Ward Jerry G @  
681-0117  
6220 Tacker Bob Motors  
686-7261  
6222 U-Toten (North Dist  
C) 688-1387  
6224\*Disnukes Barclay  
6226 Noel's Barber Shop  
682-9258  
6228 Vacant  
6300 Vacant  
HILL OAK DR INTERSECTS  
6500 Bridge Gate Apartments  
\*Aubrey Virginia  
6530 Vacant  
6531 Seven-Eleven Stores No  
43 gro 682-9883  
6535 Vacant  
6537 Vacant  
6641 Witches Hut Beauty Salon  
686-6644  
6601 Belt Peggy F Mrs @  
462-2495  
6605\*Kindle Charles Jr  
6609 Villages David @  
462-5713  
6613 Bryan Florence E Mrs @  
6614 Taylor Dorothy Mrs @  
462-2222  
6617\*Knights R J  
6618 Bates O D  
6621 Weisinger Albert C @  
462-3021  
6622 Vacant  
6626 Debate Dale G @  
462-3120  
6626 No Return  
6629 Seat Wm E @ 462-4365  
6630 Crank Glen C @  
462-3143  
6633\*Malonado Carlos  
462-7788  
6634\*Miller Ken 462-4167  
6637 Tumlinson James J @  
462-3874  
BINGHAM RD INTERSECTS  
6701 Inocencio Bertha Mrs @  
460-4825  
6702 Meicer Alf B @ 462-3732  
6705 Vacant  
6706 Barnes Lloyd @ 462-4038

6709 Lawrence Charles M @  
462-7734  
6710 O'Rourke E P Jr 462-7666  
6713 Wilson Orville C @  
462-4498  
6714 Heath Jerry D @  
462-7558  
6717 Lorenz Harold @ 462-1089  
6718 Schneider Milton @  
6721 Peet Russell 460-1152  
44TH AV E -FROM 4400  
YALE EAST TO  
BLACKSHEAR  
ZIP CODE 77018  
102 Apartments  
1 Strickland Jake 645-6642  
2 No Return  
3 Meredith Lonnie  
4 Hampton Louis  
105 Calais Apartments The  
1\*Wilson Eldria L  
2 Branch Jerome  
3\*Lauren Wm 699-9626  
4\*Gentry Robt L  
5\*Alexander Willie J  
692-4816  
6\*Ford Carlton E  
106 William Josephine Mrs @  
694-9895  
107\*Waddy Bertha 691-2855  
108 Wilson Earl @ 697-6049  
109 Roberta Alveria Mrs @  
694-8344  
109\*Waggon Mary L  
692-5573  
110 Louise Violet  
110b Vacant  
110c Thompson Roxie M  
694-9299  
111 Remy Eug G @ 695-0706  
112 Harris Wilbert B @  
112\*Haber John M @  
697-8256  
113 Bolton Jones J @ 697-7158  
114 Lewis Pearl Mrs @  
692-1995  
115 Moore Clinton Rev @  
116 Loughridge S  
117 Matthews Rebecca Mrs @  
697-6779  
118 Kingsberry Frank @  
694-9318  
121 Rowe Hortense Mrs @  
694-9465  
122 Cook W H @ 697-9304  
123 Scott Jewel M Mrs @  
695-7168  
218 Apartments  
1 Blackman Oris 691-1923  
2 Benard Roberta R  
694-1477  
3 Gilliam Calvin 697-9882  
4 Smith Gladys Mrs @  
5 Allen Leonard R  
6 Wilson Jessie Mrs  
694-4876  
7 Boone Ralph  
8\*Jenty Mary  
MAIN ST INTERSECTS  
44TH AV W -FROM 4400  
YALE AV WEST TO  
TULANE  
ZIP CODE 77018  
201 Upton Booker T @  
202\*Fenton W  
205 Bradford James T @  
692-1561  
206 Moody Jerome @ 692-5456  
209 Boone Daniel Jr @  
694-1030  
210 Moore Delvin @ 697-8430  
213 Osborne Elmer C @  
692-1065  
214 Andrade Nick 697-3679  
217 Cook Lavaugh @ 697-1393  
218 Hines N T @ 694-0545  
221 Davis Thad J 697-1038  
222 Simmons Arthur L Mrs @  
692-9941  
225 Daniel Earl J @ 692-0711  
226 Virges Joseph @ OX2-5485  
229 Johnson Willie @ 694-0424  
230\*Clintarm Corderia @  
232 Raife Gloria @ 697-1889  
234 Asai Wanda @  
237 Williams Richd J Rev  
692-2154  
241 Simmons Rosa L Mrs @  
695-7407  
45TH AV E -FROM 4500  
YALE EAST TO N MAIN  
ZIP CODE 77018  
126 Henderson Willie H Rev @  
697-7069  
134 Fairfax Rasmu  
140 Hicks Vella B Mrs @  
694-1180  
68TH ST N -FROM 6801  
HARRISBURG BLVD  
NORTH TO CANAL  
ZIP CODE 77011  
AVENUE B INTERSECTS

201\*Hein Gilbert G  
202\*Galvan Jose  
AVENUE C INTERSECTS  
302 Rivas Faustine  
304 Garcia Robt  
305 Sandlin Charles W @  
306 Rankin Marvin  
308 Ybarra Jose A  
SHERMAN INTERSECTS  
405 Freitag Hugo B @  
692-6342  
407a Escamilla Graciella Mrs  
921-0339  
407b\*Estorlan Hoato  
411 Dolson John W @ 921-7814  
AVENUE E INTERSECTS  
501 Garcia Juan C @ 925-3481  
503 Rodriguez Martha Mrs @  
921-4388  
505 Pena Jose R @ 923-4350  
506 No Return  
AVENUE F BEGINS  
BRADY INTERSECTS  
601a Oyally Manuel @  
601b\*Marales Roli  
603 Mobley Raymond E  
926-4193  
605 Hathaway L Fay Mrs @  
921-0503  
611\*Lucas Margt  
615 Little Charlotte Mrs @  
921-7447  
CANAL INTERSECTS  
68TH ST S -FROM 6800  
HARRISBURG BLVD  
SOUTH TO CAPITOL  
ZIP CODE 77011  
66TH ST N -FROM 6601  
HARRISBURG BLVD  
NORTH TO NAVIGATION  
BLVD  
ZIP CODE 77011  
AVENUE B INTERSECTS  
201 Violante Anthony J @  
926-8957  
204 White Mary A Mrs @  
AVENUE C INTERSECTS  
301 Morrow Gudalupe  
926-6773  
304 Lima Alf  
305 Silva John  
305\*Baltran Jose T 926-5623  
SHERMAN INTERSECTS  
400 Saint John's Lutheran  
Church 923-8787  
404 Saint John's Lutheran  
School 923-1011  
504\*Harrell Donald  
AVENUE E INTERSECTS  
608 Vacant  
CANAL INTERSECTS  
708 Marron Antonio @  
921-3247  
707 Morgan & Morgan  
Contractors  
709 No Return  
710 Gongoran Humberto @  
AVENUE H INTERSECTS  
801 Apartments  
A Cardenas Rosemary  
B No Return  
C Shiras David  
D Saucedo Jesse 921-4256  
803 Apartments  
A Sanchez Aurelio  
B Martinez Gudalupe  
C Johnson Geo L  
D Molinaro Domenick  
807\*Arana Jesus  
809 Juarez Francisco 926-3036  
810\*Coronado Dora 921-7355  
AVENUE I INTERSECTS  
901 Wilke Ted @ 926-5882  
901\*Vacant  
903 Martinez Trinidad @  
921-3026  
904\*Volentino George  
905\*Campbell Gilbert  
AVENUE J INTERSECTS  
1003 Vacant  
1006 Guzman Julian 923-6921  
AVENUE K INTERSECTS  
66TH ST S -FROM 6600  
HARRISBURG BLVD  
SOUTH TO ROW  
ZIP CODE 77011  
GH&H RY CROSSES  
104 Tommie's Auto Service  
200 U S P O Central Park Sta  
921-8914  
203 Vacant  
RUSK AV INTERSECTS  
303 Nationwide Papers Inc  
wh 923-4641  
320 Atlantic Steamers Supply  
Co Inc 923-2623  
330 Stanley Furniture Of  
Houston Inc  
340 M B A Laboratory  
SUPPLY ROW INTERSECTS

440 Kay Manufacturing Corp  
spring mfrs 921-7185  
67TH ST N -FROM 6701  
HARRISBURG BLVD  
NORTH TO AVENUE W  
HARRISBURG INTERSECTS  
ZIP CODE 77011  
113 Calvary Mission 921-0236  
AVENUE B INTERSECTS  
208 Vacant  
217 Vacant  
217\*Bonnie's Place beer  
926-0395  
AVENUE C INTERSECTS  
307 Villareal Alfredo  
309 Young Alberta Mrs  
926-1470  
311 Lopez Ruben  
SHERMAN INTERSECTS  
401 Warehouse  
406 Sonitzki Realty 926-4200  
Sonitzki Joseph S  
407 Rodriguez Jose  
410 Vacant  
AVENUE E INTERSECTS  
501 Pink Panther Club night  
club 926-0394  
502 Marshburn Amelia E  
921-3644  
502\*Vacant  
520 Vacant  
520\*Vacant  
521 Acme Cleaners & Laundry  
923-4081  
521\*Jiminez Tomas  
AVENUE F INTERSECTS  
601 Richey's Beauty Salon  
921-1259  
2 Royal Cleo V Mrs  
923-4213  
3 Robinson Bettie 921-4390  
4\*Oliver Lillian  
602 Vacant  
604\*Chio Albert  
CANAL INTERSECTS  
808 Galvin Viola 921-4745  
810 Pete's Auto & Truck  
Service 921-5097  
AVENUE H INTERSECTS  
908 No Return  
909\*Daleon Marcella 926-9349  
910 Chavez Jose L 923-7343  
910\*Crux Santos  
913 Vacant  
915 Urban Kenneth  
AVENUE I INTERSECTS  
1008 Jimmie's Salon Of Beauty  
926-0776  
1005\*Vacant  
Rear Serna Encarnacion  
1007 Kirkland W J 926-1237  
1008 Vacant  
AVENUE K INTERSECTS  
1109 Perez Jose A  
1111 Perez Jose F 923-1306  
1113\*Hernandez Jovita  
1114\*Curry F  
1116 Brush Finnis W  
1116\*Collier Ida Mrs  
AVENUE L INTERSECTS  
NAVIGATION BLVD  
INTERSECTS  
AVENUE N INTERSECTS  
1312 International Ministerial  
Assn religious  
organization  
1320 Temple Samaria  
1401\*Oregon Jim B  
1402 Leard Wilson A @  
923-5228  
Rear George Thelma D  
926-3386  
1404 Pickle Robert E @  
926-4104  
1407 Holder Henry 921-1755  
AVENUE O INTERSECTS  
1506 Guajardo Pablo  
1608 Salazar Ramon  
AVENUE P INTERSECTS  
1601 Marx Edw J @ 921-2936  
1603 Mendor Forester A @  
923-6896  
1610 Vasquez Jimmy 926-9996  
1611\*Martinez Elaine  
1612 Cortez Johnny Jr  
1613 Garcia Betty Mrs @  
926-9660  
1614 Cusarantes Cantino  
AVENUE Q INTERSECTS  
AVENUE R INTERSECTS  
1809\*Sanchez Marco  
181\*Perez Victoria  
2006\*Geo S INTERSECTS  
1909\*Guller Rosa  
AVENUE T INTERSECTS  
2002 Slade John E 921-5822  
2008 No Return  
2006\*Lee Mary Mrs  
AVENUE U INTERSECTS  
2101\*Rivera Louise  
2103\*Sandra Arlene  
2105 Garcia Lidoro  
AVENUE V INTERSECTS

67TH ST S -FROM 6700  
HARRISBURG BLVD  
SOUTH TO GH&H RY  
ZIP CODE 77011  
100 Alenar Beauty Shop  
926-0528  
101 Vacant  
110 Vacant  
116 Red Fetter Buffet beer  
926-0229  
118 Munoz Joe @ 926-6068  
118\*Livingston Leonard  
926-5873  
204a Anasala Carla Mrs  
204b Molinedo Madera @  
206a Caldwell Sybil Mrs  
926-7362  
206b Durham Horace 926-3030  
210 Evans Samantha 926-2801  
CAPITAL AV INTERSECTS  
300 Briggs Weaver Inc mfrs  
926-3361  
301 Vacant  
323 No Return  
69TH ST N -FROM 6901  
HARRISBURG BLVD  
NORTH TO CLINTON DR  
ZIP CODE 77011  
114 Tobler Theo T @ 926-6649  
AVENUE B INTERSECTS  
200 Big City Paint & Body  
926-3044  
205 Vacant  
AVENUE C INTERSECTS  
311a\*Zunega Paul  
311b Hammock Opal Mrs  
926-6383  
SHERMAN INTERSECTS  
400 East Gate Lodge No 1153  
406 Vacant (406-413)  
413a Canale Ap 923-8784  
415 Villanueva Girardo R  
921-7342  
417 Vacant  
AVENUE E INTERSECTS  
501 Valero Raymond  
503 Gurganious Amy Mrs  
926-1511  
505 Hoffman Lester  
907 Vacant  
508 Vacant  
509 Rodriguez Jose  
AVENUE F INTERSECTS  
608 Vacant  
611 Public Library (Nena E  
Stanner) 923-8784  
612 Six-Twelve Drive Inn gro  
926-0483  
CANAL ST INTERSECTS  
ZIP CODE 78811  
705\*Ramos Celestino 926-2955  
708\*Sandoval Rodolfo  
AVENUE H INTERSECTS  
803 Collins Landromat  
921-0646  
AVENUE I INTERSECTS  
901 M & C Grocery Sure  
926-6204  
Rear Cassie Mary  
AVENUE J INTERSECTS  
1001 Vacant  
1006\*Morales Salvador V  
1008\*Bernal Placido  
1010\*Morris Louis  
1012 Apartments  
1 Vacant  
2 Rodriguez Fannie  
3\*Hinojosa Hipolito  
4 Guzman Raymond  
AVENUE K INTERSECTS  
AVENUE L INTERSECTS  
NAVIGATION BLVD  
INTERSECTS  
1310\*Montanier Morano  
1312 Padilla Sylvester M  
921-6539  
AVENUE N INTERSECTS  
1405 Vacant  
1407\*Ramirez Rannou D  
1411 Mendoza Robert  
1413\*Poran H  
AVENUE O INTERSECTS  
1501 Vacant  
1504 Sepulveda Hosey Jr @  
926-4911  
1506 Luja Jose A  
1508\*Gonzales Alberto Jr  
1514 Jackson Pearl W Mrs @  
926-9485  
1516 Mc Dowell Lucy A  
923-7591  
AVENUE P INTERSECTS  
1601\*Olive Jose M  
1602 Jose's Drive In gro  
1605 National Catalog Repair  
Inc 926-7444  
1622 Vacant  
AVENUE Q INTERSECTS  
1702 Volunteer Mercy Corp Inc  
1705\*Garza Jose G  
AVENUE R ENDS  
SOUTH HARBOR  
INTERSECTS  
1801 Office Lounge The  
926-0445

705 Main St. Suite 500  
723-0173  
Houston Zip Code 77002

# N 79TH ST 1975

27

**75TH ST S -FROM 7500**  
**HARRISBURG BLVD**  
**SOUTH BEY LAWNDALE**  
 ZIP CODE 77011  
 121 Vacant  
 123 Mason Drive Baptist Church  
 130 Cross & Co Inc marine supe 926-2161  
 GH&H IY CROSSES  
 201 Key Oil Co gas sta 926-0670  
 205 Spice & Products 926-5696  
 207 Vacant  
 209 Super Duper Market No 25 926-0685  
 211 Vacant  
 215 Rudy's Central Park Florist  
 217 Rodriguez Beauty Salon 926-3841  
 219 Magnolia Washeteria 926-0227  
 222 Burns Elec Shop (Stge)  
 223 J J Lounge beer 926-0361  
 226 Burns Electric Inc elec contrs 926-5261  
 RUSK AV ENDS  
 302 L & F Tire & Oil Service 921-5228  
 WALKER AV ENDS  
 441 Munson 926-9126  
 MC KINLEY AV ENDS  
 DALLAS AV ENDS  
**BRAYS BAYOU**  
**INTERSECTS**  
**MASON PARK INTERSECTS**  
**SANTIAGO ENDS**  
**TIPPS INTERSECTS**  
**ELM INTERSECTS**  
 615 Holton's Radio & Television Service  
 627 Statewide Realty 923-5494  
 628 Tucker's Tropical Fish ERATH INTERSECTS  
 629 SATSUMA INTERSECTS  
 703 Chuck Shack The restr 926-7735  
 733 Aladdin Cleaners 923-1124  
 737 Vacant  
 743 Copri Theatre 926-5264  
 AZALEA AV INTERSECTS  
 MAGNOLIA AV INTERSECTS  
 814 Vacant  
 816 Paris Beauty Shop 926-7362  
 818 Lawndale Radio & TV 923-8267  
 819 French's Barn 926-0080  
 820 Bratten Equipment Co oil field supe 926-2161  
 823 Bratten Equipment Co (Whee)  
 836 Red Wing Boat Company 921-0656  
 ZIP CODE 77023  
 901 Tri-Tex Machine & Tool Co 926-2661  
 903 Clear Creek Farm Poultry & Egg Inc 926-7763  
 922 Water Control Equipment Co Inc water treating 926-2501  
 925a Eva's Beauty Shop 923-7820  
 925b Shorty's Resale Shop used mdse 923-8165  
 925c Pepe Mexican Restaurant 926-0734  
 926 Hill & Hill Exterminators Inc 921-2193  
 Kwik Kill Chemicals Inc 921-2193  
 930 Vacant  
**76TH ST -FROM 7601**  
**HARRISBURG BLVD**  
**NORTH TO TURNING BASIN**  
 ZIP CODE 77012  
 AVENUE B INTERSECTS  
 AVENUE C INTERSECTS  
 302 Daleo Margt Mrs @ 921-7427  
 306\*De La Rosa Lola 923-5227  
 308 Eschavarria E Rito 926-6707  
 309\* Han J S 921-1592  
 310 El Reno Bar 926-0634  
 SHERMAN ST INTERSECTS  
 401\*Perez Lucio  
 403\*Alvarado Gloria  
 407 Flores Maria 926-9802  
 416 Doneraki Restaurant  
 AVENUE E INTERSECTS  
 501 Five Hundred Club 926-8232  
 502 Selecto Tortilla Factory 926-2877  
 511 Duran J Garage auto repr 921-5117  
 AVENUE F INTERSECTS  
 600 Berinque Lounge 926-0083  
 602 Martinez Clementine Mrs 921-6295

616 Sabinas Restaurant 926-9305  
**CANAL ST INTERSECTS**  
 703 Leija Ruben @ 926-4116  
 704\*Martinez Bernabe  
 705\*Reyes Joe  
 705\*Henry's Barber Shop  
 706 Del Toro Luis  
 707 Garcia John G @ 926-9998  
 709 Perez Joe  
 710 Flores Isiah 923-4119  
 711 Ramon John G @ 921-5332  
 712 Temple Bethel Pentecostal Church 923-4119  
**AVENUE H INTERSECTS**  
 802 Arturo's Cafe 926-0337  
 808 Arturo's Don Bakery 926-0337  
 810 Villareal Roberto  
 810\*Frederia Antonio  
 812 La Moderna Furniture Co 921-7533  
 812\*Rodriguez Ernesto @ 923-8895  
 816 Alfredo's Discoteca club 926-8562  
**AVENUE I INTERSECTS**  
 902 Magnolia Variety Store 926-0003  
 907 De Zavala Park 923-5163  
 908 Gonzales Lupe @ 926-5590  
 910 Pena Antonio M  
 912 Hernandez Grocery & Market  
**AVENUE J INTERSECTS**  
 1002 La Casadel Pueblo 1004 Vacant  
 1010 Vacant  
 1011 Carlos Salvador @ 926-9000  
 1014 Galavis Delores Mrs @ 921-3172  
 1015 Gilbert's Barber Shop 926-0081  
**AVENUE K INTERSECTS**  
 1101 Immaculate Heart Of Mary Church 923-2394  
 1102 Partida Marciano G @ 923-6188  
 1104 Vacant  
 1106 Vacant  
 1108 Vacant  
**AVENUE L INTERSECTS**  
 1206 Hernandez Bernabe 923-7510  
 1207 Torres Marie Mrs @ 926-3672  
 1211\*Garza Rudolph  
**NAVIGATION BLVD**  
**INTERSECTS**  
 1311 Red's Bar 926-0570  
 1312 Martin Repair Inc ship reprs 926-5409  
**AVENUE N INTERSECTS**  
 1401 Boyd's Cafe 926-0494  
 1401\*Boyd's Bar 926-0614  
 Jesse Barber Shop  
 1402 Seven Seas Lounge 926-0033  
 1403 Thomas Arza @ 928-9296  
**AVENUE O INTERSECTS**  
**76TH ST S -FROM 7600**  
**HARRISBURG BLVD**  
**SOUTH TO DE ZAVALA PARK**  
 ZIP CODE 77023  
**77TH ST N -FROM 7701**  
**HARRISBURG BLVD**  
**NORTH TO AVENUE P**  
 ZIP CODE 77012  
 104 Apartments  
 1\*Hernandez Lupe 921-2530  
 2\*Rodriguez Jesus  
 3 No Return  
 4 Zapata Carlos  
 5 Mayhugh Bill W 921-5823  
 6\*Chada Noe  
 106\*Ochoa Pascual  
 107 Fosselman Grace Mrs @ 926-5684  
 108 Segura Florence 921-0557  
 110\*Garza Rafael  
 112 Friendly Lounge 926-0380  
**AVENUE B INTERSECTS**  
 20\*Garcia Frank @ 921-7427  
 306\*De La Rosa Lola 923-5227  
 308 Eschavarria E Rito 926-6707  
 309\* Han J S 921-1592  
 310 El Reno Bar 926-0634  
 SHERMAN ST INTERSECTS  
 401\*Perez Lucio  
 403\*Alvarado Gloria  
 407 Flores Maria 926-9802  
 416 Doneraki Restaurant  
 AVENUE E INTERSECTS  
 501 Five Hundred Club 926-8232  
 502 Selecto Tortilla Factory 926-2877  
 511 Duran J Garage auto repr 921-5117  
 AVENUE F INTERSECTS  
 600 Berinque Lounge 926-0083  
 602 Martinez Clementine Mrs 921-6295  
 610\*Martinez Joaquin  
 612\*Saldaña Trinidad 926-8786  
**CANAL ST INTERSECTS**  
 704 Vacant  
 705 Ortiz Angel @ 926-5781  
 706 Gonzalez Auto Repair 923-4167  
 Gonzalez Natividad @  
 709 Iglesia De Cristo Church 923-5213  
**AVENUE H INTERSECTS**  
 802\*Gonzales Natividad @ 923-4167  
 803 Torres Juan @ 921-0432  
 814 Gonzales Armando @ 926-6214  
 816\*Batallola Angelina @ 926-4891  
 818\*Gonzalez Raymond  
**AVENUE I INTERSECTS**  
 902 Partida Paul A Jr @ 903 Penh Andres  
 905\*Camto Raymon S  
 907 Perez Inez  
 909\*De La Garza Alberto  
 911\*Lopez Melimiro  
 913 Vacant  
 917 Gonzales Rumado  
 919 Santos Gusman  
 921 Villareal Pedro  
 923 Hernandez Guadalupe  
**AVENUE J INTERSECTS**  
 1011 Flores Miguel  
 1014\*Lopez Amos 923-6781  
**AVENUE K INTERSECTS**  
 1102 Astro Terminal Service Co indl chem cln 928-2961  
**AVENUE L INTERSECTS**  
 1214 Vacant  
 1216 Vasquez Delores 923-5687  
 ZIP CODE 77011  
 1306 Lykes Bros Steamship Co dunnage yard 921-1196  
**77TH ST S -FROM 7700**  
**HARRISBURG BLVD**  
**SOUTH TO CAPITOL AV**  
 ZIP CODE 77012  
 104 Morales Lorenzo @ 921-4906  
 106 Sanchez Juan @ 926-5251  
 108 Guzman Humberto 923-8204  
 109\*Perez Danl  
 208\*Jordan R R  
**CAPITOL AV BEGINS**  
 ZIP CODE 77023  
**78TH ST N -FROM 7801**  
**HARRISBURG BLVD**  
**NORTH TO NAVIGATION BLVD**  
 ZIP CODE 77012  
 101 A & B Barber Shop  
 103 Ruth's Lounge 926-0785  
 115 Hernandez Paula Mrs 921-1854  
**AVENUE B INTERSECTS**  
 AVENUE C INTERSECTS  
 301 Reyes Esperanza @ 303\*Banda Juan  
 305\*Garcia Emma  
 312\*Garza Esteban  
 314 No Return  
 316 Cantu Andres  
**SHERMAN ST INTERSECTS**  
 403 Dimas Albert  
 405 Martinez Nacho  
 406 Mendoza Rosales 921-5892  
 407 Dimas Marcelino M 926-0072  
 408 Orozco Rafael 926-9253  
 409 Mendoza Rosalia 926-3901  
**AVENUE E INTERSECTS**  
 501 Modica Pete @ 923-8625  
 504\*Negrete Octavio 921-5188  
 507 No Return  
**AVENUE F INTERSECTS**  
 608 Diaz Albert 926-9714  
 609\*Pena Juan  
**CANAL ST INTERSECTS**  
 711 Cameroa Vivian B @ 926-8622  
 712 Martinez Raymond  
 714 Martinez Tomas Jr @ 923-5640  
 805 Jimenez Juan @ 921-2247  
 807 'el Cairo' Ball Room beer 928-3389  
 809\*Valdez Castadino  
 809\*Leora I INTERSECTS  
 909\*Leora Sola Mrs  
 911\*Bozorg J  
 923\*Trevino Ramiro  
**AVENUE J INTERSECTS**  
**78TH ST S -FROM 7800**  
**HARRISBURG BLVD**  
**SOUTH 8 BLKS**  
 ZIP CODE 77012

100\*Vaughan Robt  
 102 Maldonado Eduardo  
 112 Sarafin Floyd A 921-0301  
**BALTIMORE INTERSECTS**  
 206\*Perez Filmon  
 207 Vacant  
 208 Gonzalez Juan 921-7623  
**CAPITOL AV INTERSECTS**  
 308 Smith Ruby E Mrs @ 926-5234  
 309 Ponce Rito N @ 926-3052  
 311\*Cerna Rufino 926-5641  
**DAYTON AV INTERSECTS**  
 404\*Moreno Raul @ 923-4851  
 411\*Solis Juan A  
 ELWOOD AV INTERSECTS  
 506\*Vasquez Francisco @ 921-1035  
 511 Cavazos Rebecca Mrs @ FORD BEGINS  
**79TH ST N -FROM 7901**  
**HARRISBURG BLVD**  
**NORTH TO AVENUE H**  
 ZIP CODE 77012  
 113 Villareal Ruben 923-1475  
 115 Cordova Jesus D @ 923-6916  
 116 Andrew & Mary's Lounge 928-9248  
 117 Covova Carlos @ 926-9296  
**AVENUE B INTERSECTS**  
**AVENUE C INTERSECTS**  
 302 Ybarra Raul 926-6550  
 304 Martinez Concepcion  
 315 Gonzales Louis 923-4789  
**SHERMAN ST INTERSECTS**  
 401 Gonzalez Edelberto  
 403 Hernandez Pete 921-2679  
 406 San Jacinto Paint Manufacturing Co 926-1791  
**AVENUE E INTERSECTS**  
 503 Hernandez Elvira @ 505 Martinez Manuel  
 507 Sanchez Albeardo @ 921-5968  
 509 Magnolia Lounge 926-0602  
 527\*Galvan Ruperta  
**AVENUE F INTERSECTS**  
 608 Garcia Alfredo  
 607 Vacant  
 608\*Cineros Frederico 921-0848  
 610\*Rios Jesus  
 612\*Guadalupe Rafael  
 615 El Lugar Drive Inn beer Ybarra Yolanda  
**CANAL ST INTERSECTS**  
 707\*Gonzalez Ornela  
 710 Lutzano Renaldo 926-2004  
 714 Jimenez Augustine @ 923-4386  
**AVENUE H INTERSECTS**  
**79TH ST S -FROM 7900**  
**HARRISBURG BLVD**  
**SOUTH TO GHAY RY**  
 ZIP CODE 77012  
 120 Cunningham Eddie 926-5512  
**BALTIMORE AV**  
**INTERSECTS**  
 208 Gaskie Tomi Mrs @ 921-0095  
 231 Magnolia Park Assembly Of God Church educ bldg 921-4082  
**CAPITOL AV INTERSECTS**  
 302 Ayarola Regino @ 923-6749  
 307\*Siens Jose D  
 307\*J Nunez Guadalupe M  
 309\*Jaime Jose C  
 310 No Return  
**DAYTON INTERSECTS**  
 401 Vacant  
 403 Vacant  
 405\*Ortega Manuel A  
 406 Vacant  
 412\*Reyes G  
 414\*Arriga Jose  
**ELWOOD INTERSECTS**  
**FORD AV INTERSECTS**  
 604\*Morales Jane  
**GOODE AV INTERSECTS**  
 710\*Sonja Vito  
 710\*No Return  
 712 No Return  
 714\*Hernandez Juan J  
 716\*Sayres Arlie L  
**HUDSON AV INTERSECTS**  
 802 Trevino Mary H Mrs @ 926-7256  
 805\*Valdez Roberto  
 806 Leora Ben @  
 810 Escovar Manuel @ 921-1285  
 814\*Agulne Arturo @  
**BRAYS BLVD BEGINS**  
**80TH ST N -FROM 8001**  
**HARRISBURG BLVD**  
**NORTH TO AVENUE H**  
 ZIP CODE 77012  
 AVENUE B INTERSECTS  
 202 Henry's Lounge beer 926-0521  
**AVENUE C INTERSECTS**  
 400 La Hindia Lounge 926-9224  
 402\*Carroll Maria Mrs 921-2718  
 404\*Carroll Roberto 923-5983  
 406 Mejia Rebecca T  
 407 Cruz Patricia S @ 923-4978  
 408 Vacant  
 410\*Suarez Sergio B @ 921-3139  
 411 Gutierrez Felix 921-3085  
 412 No Return  
**AVENUE E INTERSECTS**  
 526 No Return  
 528 Vacant  
**AVENUE F INTERSECTS**  
 603\*Servantes Arnulfo  
 601 Cuellar Santiago C @ 921-5672  
**80TH ST S -FROM 8000**  
**HARRISBURG BLVD**  
**SOUTH TO BRAYS BLVD**  
 ZIP CODE 77012  
 102 Vacant  
 104 Shaffer Mary Mrs 923-4036  
 106 Salinas Heriberto @ 926-0959  
 108 Galvan Ramiro 921-5233  
**BALTIMORE INTERSECTS**  
 203\*Sonja Anita Mrs  
 204 Vacant  
 208\*De La Rosa Arnulfo  
**CAPITOL AV INTERSECTS**  
**DAYTON ENDS**  
 402 Carrier Louis Jr 923-4296  
 404\*Stevens E C  
 404\*Mathews Robt L 926-9738  
 407 Vacant  
 408 Maldonado Victor 926-9343  
 410 Suarez Sergio @ 921-3139  
**ELWOOD ENDS**  
 508 Red Maude Mrs @ 923-6389  
 508 Vacant  
 510 Bebee Cecilio F @  
 514 Rodriguez Henry 923-5281  
 518 Cinco Ethel Mrs @ FORD ENDS  
 602 Blau A O @ 926-1391  
 604 Vacant  
 606 Guerra Jesse 923-6216  
 608 Callagoe Jacob  
 609 Walker L L Co propeller reprs 921-4133  
**GOODE INTERSECTS**  
 703 Colburn W E @ 926-1806  
 711 Sutzano Red Paint & Varnish 926-1711  
**HUDSON ENDS**  
**BRAYS ENDS**  
 619 Mangone Shipbuilding Co 926-9451  
**81ST ST N -FROM 8108**  
**HARRISBURG BLVD**  
**NORTH TO H&B RY**  
 ZIP CODE 77012  
**AVENUE C INTERSECTS**  
**82D ST -FROM 8200**  
**BECKER AV SOUTH TO WALLER AV**  
 ZIP CODE 77012  
**AVENUE R INTERSECTS**  
 510\*Burke John 923-6883  
 510\*Meadows James 921-1971  
**AVENUE Q INTERSECTS**  
 606 Penn Micky J  
 611 No Return  
**AVENUE P INTERSECTS**  
 709\*Brooks Chloe 921-3574  
**AVENUE O INTERSECTS**  
 816 Yuchnewicz Nina Mrs @ 928-6906  
 818 Montemayor Manuel @ 923-5423  
**AVENUE N INTERSECTS**  
 820 Lopez Joe E @ 921-4803  
**MANCHESTER AV**  
**INTERSECTS**  
**AVENUE L INTERSECTS**  
 815 Catechista Anastasio S @ 926-9494  
**WALLER INTERSECTS**  
**83D ST -FROM 8300**  
**BECKER AV SOUTH TO WALLER AV**  
 ZIP CODE 77012  
 303 Alvarado Robt G 921-4472  
**AVENUE R INTERSECTS**  
**AVENUE Q INTERSECTS**  
 510 Manchester Sling Co 928-5338  
 550 Vacant  
**AVENUE P INTERSECTS**  
 610 Alanzo Frank  
 611 Garza Camilo T @ 921-2941  
 614 Reed Erbert 921-0609  
 615\*Gludry Jackie 923-4047  
**MANCHESTER AV**  
**INTERSECTS**  
 713 Hudson Onie Mrs  
**AVENUE L INTERSECTS**  
**AVENUE J BEGINS**  
**85TH ST -FROM 8500 E**  
**AVENUE S SOUTH TO E**  
**AVENUE H**  
 ZIP CODE 77012  
**AVENUE R INTERSECTS**  
**AVENUE Q INTERSECTS**  
**AVENUE P INTERSECTS**  
 606 Dowdy Woodrow H @ 921-5432  
 606\*J Dowdy Gerald 926-5229  
 610 Palacios Emily  
 611 Cartright C A 921-2323  
**AVENUE O INTERSECTS**  
 709 Mullins Tommy W 923-4894  
 710\*Michell Joseph @ 926-7940  
 814 Vacant  
**86TH ST -FROM 8600 E**  
**AVENUE S SOUTH TO E**  
**AVENUE H**  
 ZIP CODE 77012  
 500 Industrial Gas Supply Corp (Measuring Station)  
**AVENUE P INTERSECTS**  
**AVENUE O INTERSECTS**  
**MANCHESTER AV**  
**INTERSECTS**  
 903 Vacant  
 915 Vacant  
**AVENUE L INTERSECTS**  
**AVENUE K INTERSECTS**  
 1103 Vacant  
 1110 Vacant  
**AVENUE J INTERSECTS**  
**AVENUE I INTERSECTS**  
 1301 Vacant  
 1305 Cook Charles R 921-6022  
**87TH ST -FROM 8700**  
**AVENUE Q SOUTH TO E**  
**AVENUE J EAST OF CENTRAL**  
 ZIP CODE 77012  
**AVENUE Q ENDS**  
**AVENUE P ENDS**  
**AVENUE O ENDS**  
**AVENUE N ENDS**  
**MANCHESTER INTERSECTS**  
**AVENUE L ENDS**  
**AVENUE K ENDS**  
 1110 No Return  
**AVENUE J INTERSECTS**  
**87TH ST -FROM 8700**  
**AVENUE Q SOUTH TO E**  
**AVENUE J EAST OF CENTRAL**  
 ZIP CODE 77028  
**ABBOTT ST -FROM 3523**  
**WILLIA NORTH TO WASHINGTON**  
 ZIP CODE 77007  
 502\*Washington Doris Mrs 964-5468  
 604 Hogan J D 961-3364  
 606 Thompson Robt  
**BARNES INTERSECTS**  
 710 Vacant  
**AVIE INTERSECTS**  
 900 Vacant  
 906 Vacant  
 910 Vacant  
 910\*Vacant  
**RAYMOND INTERSECTS**  
**88TH ST -FROM 8800**  
**WILLIA NORTH TO WASHINGTON**  
 ZIP CODE 77025  
 3101 Molina Raul R @ 926-3111  
 3102 Catechista Anastasio S @ 926-9494  
 3106 Caram Pedro C @ 966-5398  
 3107 Lazarat Donald T @ 966-3111  
 3110 Young Hollis D @ 967-1147  
 3114 Vacant  
 3115 Schmitt Howard @ 968-8325  
 3118 Choate E C II @ 665-7690  
 3122 Vacant  
 3123 Gibson Allen B @ 665-5872  
**BUFALO SPEEDWAY**  
**INTERSECTS**  
 3201 Morris A Richmond @ 664-9390  
 3202 Bonin Wilfred P @ 664-0620

P.O. Box 1819

(713) 223-9371

and Repair

100

317

438

576

576

576

576

576

576

576

S 79TH ST 1975

25

W 43D AV-Contd 5118*Landover F W @ 688-6510 5121 Rocamontes Tony J Jr @ 5122*Lowery Tim E 781-8231 5123*Menchaca Bob 682-1076 5126*Walker Steve 688-5038 5130*Buck Stephen G 681-6072 5130 Carter Arthur 681-1661 5201 Little David @ 681-9706 5202 No Return 5205 Hart Sanford C 681-6684 5209*Duann James 5210 Hooper Jerry W 682-0085 5213 Fraser Robt L 686-3097 5214 Bullock Rex Jr 681-7674 5217 Cox Morgan 686-2226 5218 Kaucher Gilbert E @ 682-3543 5221 Jones Williams P @ 682-4673 5222*Castro Philip 5225 Clement Lowell W @ 682-3036 5226 Frace James W @ 681-1575 5229 Moon Claude L @ 681-9891 5230 Edwards Everett V 686-7030 5233 Padon Gene E @ 686-4620 COSTA RICA BLVD 5301 Spakowski Stanley @ 682-2759 5305 Petree Jimmy L @ 686-0001 5309 Mc Neese Charles D @ 682-3922 5310*Cravatta Stan @ 5313 Terry Richd H @ 682-3246 5314*Rowley Ronald @ 681-7775 5317*Doak Wm @ 682-2344 5318 Radaabaugh Robt R @ 682-2344 5321 Oakley Clarence S @ 5322 Dodgen Jewel S Mrs @ 682-5587 5325 Spangler Robert L @ 686-1610 5401 Alvarez Miguel A @ 686-1748 5402 Morris Jesse R @ 682-4205 5405 Mesa Fernando @ 686-8071 5406 Lockhart O T 5409 Sayer J E @ 682-2293 5410 Cole Dorothy 688-0961 5413 Ellikin Hoyt L Jr @ 681-0177 5414 Beuche David F 686-7585 5417 Klander Albert F @ 681-3467 5418 Polder Beth @ 5421 Martinez Marcelino @ 5422 Robertson Ralph @ 686-2467 5426 Vacant 5426 Klander Erna M Mrs @ 682-4223 5430 Mann Frank E @ 686-3891 ANTOINE INTERSECTS 5502 Jordan Marjorie L Mrs @ 686-0643 5503 Bigby Edwin L @ 682-0980 5507 Dittoe James A @ 682-5119 5510 Carpenter A Maurine @ 682-4973 5511 Kendall Dorothy I Mrs @ 682-3640 5514*Miller J W @ 688-1635 5515 Thacker Robt E @ 682-2242 5518 Brewer Hugh Jr @ 682-0433 5519 Dugger Hollis L @ 682-4779 5522 Garner Floyd M @ 686-1015 5523 Stone Raymond S @ 686-4721 5527*Gaydosik Wm E @ 681-1134 RENO INTERSECTS 5602 Romero Bernabe O @ 686-3455 5603 Gilliam Randall L @ 681-0987 5607 Masters Ralph T @ 681-0772 5610 Chapa Oscar 686-7513 5611 Metzler Albert L @ 681-6065 5614*Parker J 682-0124 5615 Moore Robt E 682-0684 5618 Rausche Edwin W @ 682-5366 5619 Speer Allan L @ 686-7943 5622 Bautech Marie C Mrs @ 681-5710 5623 Smith Ray L 686-8180 5702 Pennington Glen A @ 5703 Long Bettye L Mrs @ 5707 Smith Joseph W @ 686-9572	5710 Caldwell Douglas B @ 682-5567 5711 Johnson Joel @ 5714 Hunter Larry @ 688-2983 5715 Roughton Doyle C @ 686-4078 5718 Knapp Gary L @ 688-4006 5719 Michalec Gene P @ 686-3812 5722 Holland M Wayne @ 682-5189 5723 Kirkpatrick Clinton M @ 686-7534 5802 Bryant Gerald E @ 686-6132 HILL OAK INTERSECTS 5803 Knigge Curtis L @ 686-9814 5806 Dolejsi Adolph @ OU2-0192 5807 Warford Wm T @ OU2-0672 5810 Blake Charles D 5811 Mather Donald E 688-1553 6861717 Wedgeworth Albert C @ 5815 Roberts Joe B @ 686-2080 5802 Smith A O @ 682-5859 5903 Castilo Antonio @ 686-7952 5904 Mackerson Wm @ 5907 Gilbert Gladys Mrs @ 682-5269 5810 Saye Frank L @ 681-8226 5811 Dow Jack E @ 682-7679 5815 Burns Howard @ 681-5445 ALABAMON RD INTERSECTS 6002*English Leslie @ 688-7806 6003 Velasquez William C @ 682-5296 6006 Wolverton Wm R 688-8127 6010 Barrett Robt J @ 681-7121 BERENDO INTERSECTS 6014 Carter Charles R @ 681-2327 6018 Ray Charles V @ 681-0475 BERENDO INTERSECTS 6102 Sharp Wayne C @ 686-0673 6103 Warren Donald L @ 686-5487 6106 Beason Robt W III 6110 Chavez Dani @ 687-5791 6111 Moore Don Jr @ 686-0158 6114 Scoggin Amos H @ 686-4769 6115 Hougaburg Frank @ 682-5675 6202 Smith Thos E @ 682-7732 6206 Aguirre Willie 686-3843 BETHEL INTERSECTS 6210 Miller John T @ 682-4268 6214*Savage Jerry G @ 681-0117 6220 Tacker Bob Motors 686-7261 6222 U-Toten (North Dist Cty) 688-1387 6224*Disamukes Barclay 6226 Noel's Barber Shop 682-9258 6228 Vacant 6300 Vacant HILL OAK DR INTERSECTS 6500 Bridge Gate Apartments *Aubrey Virginia 6530 Vacant 6531 Seven-Eleven Stores No 43 gro 682-9883 6535 Vacant 6537 Vacant 6641 Witches Hut Beauty Salon 686-6644 6601 Belt Peggy F Mrs @ 462-2495 6605*Kindle Charles Jr 6609 Village David @ 462-5713 6613 Bryan Florence E Mrs @ 6614 Taylor Dorothy Mrs @ 462-2222 6617*Knights R J 6618 Bates O D 6621 Weisinger Albert C @ 462-3021 6622 Vacant 6626 Debate Dale G @ 462-3120 6626 No Return 6629 Seat Wm E @ 462-4365 6630 Crank Glen C @ 462-3143 6633*Malonado Carlos 462-7788 6634*Miller Ken 462-4167 6637 Tumlinson James J @ 462-3874 BINGHAM RD INTERSECTS 6701 Inocencio Bertha Mrs @ 460-4825 6702 Meicer Alf B @ 462-3732 6705 Vacant 6706 Barnes Lloyd @ 462-4038	6709 Lawrence Charles M @ 462-7734 6710 O'Rourke E P Jr 462-7666 6713 Wilson Orville C @ 462-4498 6714 Heath Jerry D @ 462-7558 6717 Lorenz Harold @ 462-1089 6718 Schneider Milton @ 6721 Peet Russell 460-1152 44TH AV E -FROM 4400 YALE EAST TO BLACKSHEAR ZIP CODE 77018 102 Apartments 1 Strickland Jake 645-6642 2 No Return 3 Meredith Lonnie 4 Hampton Louis 105 Calais Apartments The 1*Wilson Eldria L 2 Branch Jerome 3*Lavern Wm 699-9626 4*Gentry Robt L 5*Alexander Willie J 692-4816 6*Ford Carlton E 106 William Josephine Mrs @ 694-9935 107*Waddy Bertha 691-2855 108 Wilson Earl @ 697-6049 109 Roberta Alveria Mrs @ 694-8344 109*Waggon Mary L 692-5573 110 Louise Violet 110b Vacant 110c Thompson Roxie M 694-9299 111 Remy Eug G @ 695-0706 112 Harris Wilbert B @ 112*Haber John M @ 697-8256 113 Bolton Jones J @ 697-7158 114 Lewis Pearl Mrs @ 692-1995 115 Moore Clinton Rev @ 116 Loughridge S 117 Matthews Rebecca Mrs @ 695-6779 118 Kingsberry Frank @ 694-9318 121 Rowe Hortense Mrs @ 122*Hocker Nelson @ 694-0465 212 Cook W H @ 697-9304 213 Scott Jewel M Mrs @ 695-7168 218 Apartments 1 Blackman Oris 691-1923 2 Benard Roberta R 694-1477 3 Gilliam Calvin 697-9882 4 Smith Gladys Mrs @ 5 Allen Leonard R 6 Wilson Jessie Mrs 694-4876 7 Boone Ralph 8*Jenty Mary MAIN ST INTERSECTS 44TH AV W -FROM 4400 YALE AV WEST TO TULANE ZIP CODE 77018 201*Upton Booker T @ 202*Fenton W 205 Bradford James T @ 692-1561 206 Moody Jerome @ 692-5456 209 Boone Daniel Jr @ 694-1030 210 Moore Delvin @ 697-8430 213 Osborne Elmer C @ 692-1065 214 Andrade Nick 697-3679 217 Cook Laveaugh @ 697-1393 218 Hines N T @ 694-0545 221 Davis Thad J 697-1038 222 Simmons Arthur L Mrs @ 692-9941 225 Daniel Earl J @ 692-0711 226 Virges Joseph @ OX2-5485 229 Johnson Willie @ 694-0424 230*Clintstern Corderia @ 232 Raife Gloria @ 697-1889 234 Asai Wanda @ 237 Williams Richd J Rev 692-2154 241 Simmons Rosa L Mrs @ 695-7407 45TH AV E -FROM 4500 YALE EAST TO N MAIN ZIP CODE 77018 126 Henderson Willie H Rev @ 697-7069 134 Fairfax Rasma 140 Hicks Vella B Mrs @ 694-1180 68TH ST N -FROM 6801 HARRISBURG BLVD NORTH TO CANAL ZIP CODE 77011 AVENUE B INTERSECTS	201*Hein Gilbert G 202*Galvan Jose AVENUE C INTERSECTS 302 Rivas Faustine 304 Garcia Robt 305 Sandlin Charles W @ 306 Rankin Marvin 308 Ybarra Jose A SHERMAN INTERSECTS 405 Freitag Hugo B @ 407a Escamilla Graciella Mrs 921-0339 407b*Estorlan Hoato 411 Dolson John W @ 921-7814 AVENUE E INTERSECTS 501 Garcia Juan C @ 925-3481 503 Rodriguez Martha Mrs @ 921-4388 505 Pena Jose R @ 923-4350 506 No Return AVENUE F BEGINS BRADY INTERSECTS 601a Oyally Manuel @ 601b*Marales Roli 603 Mobley Raymond E 926-4193 605 Hathaway L Fay Mrs @ 921-0503 611*Lucas Margt 615 Little Charlotte Mrs @ 921-7747 CANAL INTERSECTS 68TH ST S -FROM 6800 HARRISBURG BLVD SOUTH TO CAPITOL ZIP CODE 77011 66TH ST N -FROM 6601 HARRISBURG BLVD NORTH TO NAVIGATION BLVD ZIP CODE 77011 AVENUE B INTERSECTS 201 Violante Anthony J @ 926-8957 204 White Mary A Mrs @ AVENUE C INTERSECTS 301 Morron Gudalupe 926-6773 304 Lima Alf 306 Silva John 305*H Baltran Jose T 926-5623 SHERMAN INTERSECTS 400 Saint John's Lutheran Church 923-8787 404 Saint John's Lutheran School 923-1011 504*Harrell Donald AVENUE E INTERSECTS 608 Vacant CANAL INTERSECTS 708 Marron Antonio @ 921-3247 707 Morgan & Morgan Contractors 709 No Return 710 Gongoran Humberto @ AVENUE H INTERSECTS 801 Apartments A Cardenas Rosemary B No Return C Shiras David D Saucedo Jesse 921-4256 803 Apartments A Sanchez Aurelio B Martinez Gudalupe C Johnson Geo L D Molinaro Domenick 807*Arana Jesus 809 Juarez Francisco 926-3036 810*Coronado Dora 921-7355 AVENUE I INTERSECTS 901 Wilke Ted @ 926-5882 901*Vacant 903 Martinez Trinidad @ 921-3026 904*Toledano George 905*Campbell Gilbert AVENUE J INTERSECTS 1003 Vacant 1006 Guzman Julian 923-6921 AVENUE K INTERSECTS 610 Vacant 66TH ST S -FROM 6600 HARRISBURG BLVD SOUTH TO ROW ZIP CODE 77011 GH&H RY CROSSES 104 Tommie's Auto Service 200 U S P O Central Park Sta 921-8914 203 Vacant RUSK AV INTERSECTS 303 Nationwide Papers Inc whc 923-4641 320 Atlantic Steamers Supply Co Inc 923-2623 330 Stanley Furniture Of Houston Inc 340 M B A Laboratory SUPPLY ROW INTERSECTS	440 Kay Manufacturing Corp spring mfrs 921-7185 67TH ST N -FROM 6701 HARRISBURG BLVD NORTH TO AVENUE W HARRISBURG INTERSECTS ZIP CODE 77011 113 Calvary Mission 921-0236 AVENUE B INTERSECTS 208 Vacant 217 Vacant 217*Bonnie's Place beer 926-0395 AVENUE C INTERSECTS 307 Villareal Alfredo 309 Young Alberta Mrs 928-1470 311 Lopez Ruben SHERMAN INTERSECTS 401 Warehouse 406 Sonitzki Realty 926-4200 Sonitzki Joseph S 407 Rodriguez Jose 410 Vacant AVENUE E INTERSECTS 501 Pink Panther Club night club 926-0394 502 Marshburn Amelia E 921-3644 502*Vacant 520 Vacant 520*Vacant 521 Acme Cleaners & Laundry 923-4081 521*Jiminez Tomas AVENUE F INTERSECTS 601 Richey's Beauty Salon 921-1259 2 Royal Cleo V Mrs 923-4213 3 Robinson Bettie 921-4390 4*Oliver Lillian 602 Vacant 604*Chio Albert CANAL INTERSECTS 808 Galvin Viola 921-4745 810 Pete's Auto & Truck Service 921-5097 AVENUE H INTERSECTS 908 No Return 909*Daleon Marcella 926-9349 910 Chavez Jose L 923-7343 910* Cruz Santos 913 Vacant 915 Urban Kenneth AVENUE I INTERSECTS 1008 Jimmie's Salon Of Beauty 926-0776 1005*Vacant Rear Serna Encarnacion 1007 Kirkland W J 926-1237 1008 Vacant AVENUE K INTERSECTS 1109 Perez Jose A 1111 Perez Jose F 923-1306 1113*Hernandez Jovita 1114*Curry F 1114*Curry F 1116 Brush Finnis W 1116*Collier Ida Mrs AVENUE L INTERSECTS NAVIGATION BLVD INTERSECTS AVENUE N INTERSECTS 1312 International Ministerial Assn religious organization 1320 Temple Samaria 1401*Oregon Jim B 1402 Leard Wilson A @ 923-5228 Rear George Thelma D 926-3386 1404 Pickle Robert E @ 926-4104 1407 Holder Henry 921-1755 AVENUE O INTERSECTS 1506 Guajardo Pablo 1608 Salazar Ramon AVENUE P INTERSECTS 1601 Marx Edw J @ 921-2936 1603 Mendor Forester A @ 923-6896 1610 Vasquez Jimmy 926-9996 1611*Martinez Elaine 1612 Cortez Johnny Jr 1613 Garcia Betty Mrs @ 926-9660 1614 Cusarantes Cantino AVENUE Q INTERSECTS AVENUE R INTERSECTS 1809*Sanchez Marco 181*Perez Victoria AVENUE S INTERSECTS 1909*Guller Rosa AVENUE T INTERSECTS 2002 Slade John E 921-5822 2008 No Return 2006*Lee Mary Mrs AVENUE U INTERSECTS 2101*Rivera Louise 2103*Sandra Arlene 2105 Garcia Lidoro AVENUE V INTERSECTS	67TH ST S -FROM 6700 HARRISBURG BLVD SOUTH TO GH&H RY ZIP CODE 77011 100 Alomar Beauty Shop 926-0528 101 Vacant 110 Vacant 116 Red Fetter Buffet beer 926-0229 118 Munoz Joe @ 926-6068 118*Livingston Leonard 928-5873 204a Anaslada Carla Mrs 204b Molinedo Madera @ 206a Caldwell Sybil Mrs 928-7362 206b Durham Horace 926-3030 210 Evans Samantha 926-2801 CAPITAL AV INTERSECTS 300 Briggs Weaver Inc mfrs 928-3361 301 Vacant 323 No Return 69TH ST N -FROM 6901 HARRISBURG BLVD NORTH TO CLINTON DR ZIP CODE 77011 114 Tobler Theo T @ 926-6649 AVENUE B INTERSECTS 200 Big City Paint & Body 926-3044 205 Vacant AVENUE C INTERSECTS 311a*Zunega Paul 311b Hammock Opal Mrs 926-6383 SHERMAN INTERSECTS 400 East Gate Lodge No 1153 406 Vacant (406-413) 413a Canale Apb 923-8784 415 Villanueva Girardo R 921-7342 417 Vacant AVENUE E INTERSECTS 501 Valero Raymond 503 Gurganious Amy Mrs 926-1511 505 Hoffman Lester 607 Vacant 508 Vacant 509 Rodriguez Jose AVENUE F INTERSECTS 608 Vacant 611 Public Library (Nena E Stanner) R 923-8784 612 Six-Twelve Drive Inn gro 926-0483 CANAL ST INTERSECTS ZIP CODE 78811 705*Ramos Celestino 926-2955 708*Sandoval Rodolfo AVENUE H INTERSECTS 803 Collins Laundromat 921-0646 AVENUE I INTERSECTS 901 M & C Grocery Sure 926-6204 Rear Cassie Mary AVENUE J INTERSECTS 1001 Vacant 1006*Morales Salvador V 1008*Bernal Placido 1010*Morris Louis 1012 Apartments 1 Vacant 2 Rodriguez Fannie 3*Hinojosa Hipolito 4 Guzman Raymond AVENUE K INTERSECTS AVENUE L INTERSECTS NAVIGATION BLVD INTERSECTS 1310*Montanier Morano 1312 Padilla Sylvester M 921-6539 AVENUE N INTERSECTS 1405 Vacant 1407*Ramirez Rannou D 1411 Mendoza Robert 1413*Poran H AVENUE O INTERSECTS 1501 Vacant 1504 Sepulveda Hosey Jr @ 926-4911 1506 Luja Jose A 1508*Gonzales Alberto Jr 1514 Jackson Pearl W Mrs @ 926-9485 1516 Mc Dowell Lucy A 923-7591 AVENUE P INTERSECTS 1601*Oliver Jose M 1802 Jose's Drive In gro 1805 National Catalog Repair Inc 926-7444 1623 Vacant AVENUE Q INTERSECTS 1702 Volunteer Mercy Corp Inc 1705*Garza Jose G AVENUE R ENDS SOUTH HARBOR INTERSECTS 1801 Office Lounge The 926-0445
--	---	---	---	--	---

705 Main St., Suite 500 Houston, Zip Code 77002

# S 79TH ST 1975

27

<p><b>75TH ST S -FROM 7500</b>  <b>HARRISBURG BLVD</b>  <b>SOUTH BEY LAWNDALE</b></p> <p>ZIP CODE 77011</p> <p>121 Vacant  123 Mason Drive Baptist Church  130 Cross &amp; Co Inc marine supe 926-2161  GH&amp;H KY CROSSES  201 Key Oil Co gas sta 926-0670  205 Spice &amp; Products 926-5696  207 Vacant  209 Super Duper Market No 25 926-0685  211 Vacant  215 Rudy's Central Park Florist  217 Rodriguez Beauty Salon 926-3841  219 Magnolia Washeteria 926-0227  222 Burns Elec Shop (Stge)  223 J J Lounge beer 926-0361  226 Burns Electric Inc elec contrs 926-5261  RUSK AV ENDS  302 L &amp; F Tire &amp; Oil Service 921-5228  WALKER AV ENDS  441 Munson 926-9126  MC KINLEY AV ENDS  DALLAS AV ENDS</p>	<p>616 Sabinas Restaurant 926-9305  <b>CANAL ST INTERSECTS</b>  703 Leija Ruben @ 926-4116  704 Martinez Bernabe  705 Reyes Joe  705 Henry's Barber Shop  706 Del Toro Luis  707 Garcia John G @ 926-9998  709 Perez Joe  710 Flores Isaias 926-4119  711 Ramon John G @ 921-5332  712 Temple Bethel Pentecostal Church 923-4119  <b>AVENUE H INTERSECTS</b>  802 Arturo's Cafe 926-0337  808 Arturo's Don Bakery 926-0337  810 Villareal Roberto  8104 Freberia Antonio  812 La Moderna Furniture Co 921-7533  8124 Rodriguez Ernesto @ 923-8895  816 Alfredo's Discoteca club 926-8562  <b>AVENUE I INTERSECTS</b>  902 Magnolia Variety Store 926-0003  907 De Zavala Park 923-5163  908 Gonzales Lupe @ 926-5590  910 Pena Antonio M  912 Hernandez Grocery &amp; Market  <b>AVENUE J INTERSECTS</b>  1002 La Casadel Pueblo  1004 Vacant  1010 Vacant  1011 Carlos Salvador @ 926-9000  1014 Galaviz Delores Mrs @ 921-3172  1015 Gilbert's Barber Shop 926-0081  <b>AVENUE K INTERSECTS</b>  1101 Immaculate Heart Of Mary Church 923-2394  1102 Partida Marciano G @ 923-6188  1104 Vacant  1106 Vacant  1108 Vacant  <b>AVENUE L INTERSECTS</b>  1206 Hernandez Bernabe 923-7510  1207 Torres Marie Mrs @ 926-3672  1211 Garza Rudolph</p>	<p>610 Martinez Joaquin  612 Saldana Trinidad 926-8786  <b>CANAL ST INTERSECTS</b>  704 Vacant  705 Ortiz Angel @ 926-5781  706 Gonzalez Auto Repair 923-4167  Gonzalez Natividad @  709 Iglesia De Cristo Church 923-5213  <b>AVENUE H INTERSECTS</b>  802 Gonzalez Natividad @ 923-4167  803 Torres Juan @ 921-0432  814 Gonzalez Armando @ 926-6214  816 Batafolla Angelina @ 926-4891  818 Gonzalez Raymond  <b>AVENUE I INTERSECTS</b>  902 Partida Paul A Jr @ 903 Penh Andres  905 Camilo Raymon S  907 Perez Inez  909 De La Garza Alberto  911 Lopez Melimiro  913 Vacant  917 Gonzalez Rumado  919 Santos Gusman  921 Villareal Pedro  923 Hernandez Guadalupe  <b>AVENUE J INTERSECTS</b>  1011 Flores Miguel  1014 Lopez Amos 923-6781  <b>AVENUE K INTERSECTS</b>  1102 Astro Terminal Service Co indl chem cln 926-2961  <b>AVENUE L INTERSECTS</b>  1214 Vacant  1216 Vasquez Delores 923-5687</p>	<p>1004 Vaughan Robt  102 Maldonado Eduardo  112 Sarafin Floyd A 921-0301  <b>BALTIMORE INTERSECTS</b>  206 Perez Filmon  207 Vacant  208 Gonzalez Juan 921-7623  <b>CAPITOL AV INTERSECTS</b>  308 Smith Ruby E Mrs @ 926-5234  309 Ponce Rito N @ 926-3052  311 Cerna Rufino 926-5641  <b>DAYTON AV INTERSECTS</b>  404 Moreno Raul @ 923-4851  411 Solis Juan A  <b>ELMWOOD AV INTERSECTS</b>  506 Vasquez Francisco @ 921-1035  511 Cavazos Rebecca Mrs @ FORD BEGINS</p>	<p>202 Henry's Lounge beer 926-0521  <b>AVENUE C INTERSECTS</b>  400 La India Lounge 926-9224  402 Carrion Maria Mrs 921-2718  404 Carrion Roberto 923-5983  406 Mejia Rebecca T  407 Cruz Patricia S @ 923-4978  408 Vacant  410 Suarez Sergio B @ 921-3139  411 Gutierrez Felix 921-3085  412 No Return  <b>AVENUE E INTERSECTS</b>  526 No Return  528 Vacant  <b>AVENUE F INTERSECTS</b>  603 Cervantes Arnulfo  601 Cuellar Santiago C @ 921-5672</p>	<p><b>MANCHESTER AV INTERSECTS</b>  713 Hudson Onie Mrs  <b>E AVENUE L INTERSECTS</b>  <b>E AVENUE J BEGINS</b></p> <p><b>85TH ST -FROM 8500 E</b>  <b>AVENUE S SOUTH TO E AVENUE H</b></p> <p>ZIP CODE 77012  <b>E AVENUE R INTERSECTS</b>  <b>E AVENUE Q INTERSECTS</b>  <b>E AVENUE P INTERSECTS</b>  606 Dowdy Woodrow H @ 921-5432  606 1/2 Dowdy Gerald 926-5229  610 Palacios Emily  611 Carthright C A 921-2323  <b>E AVENUE O INTERSECTS</b>  709 Mullins Tommy W 923-4894  710 Mitchell Joseph @ 926-7940  814 Vacant</p>
<p><b>BRAYS BAYOU INTERSECTS</b>  <b>MASON PARK INTERSECTS</b>  <b>SANTIAGO ENDS</b>  <b>TIPPS INTERSECTS</b>  <b>ELM INTERSECTS</b>  616 Bolton's Radio &amp; Television Service  627 Statewide Realty 923-5494  628 Tucker's Tropical Fish ERATH INTERSECTS  629 SATSUMA INTERSECTS  703 Chuck Shack The restr 926-7735  733 Aladdin Cleaners 923-1124  737 Vacant  743 Copri Theatre 926-5264  <b>AZALEA AV INTERSECTS</b>  <b>MAGNOLIA AV INTERSECTS</b>  814 Vacant  816 Paris Beauty Shop 926-7362  818 Lawndale Radio &amp; TV 923-8267  819 French's Barn 926-0080  820 Bratten Equipment Co oil field supe 926-2161  823 Bratten Equipment Co (Whe)  836 Red Wing Boat Company 921-0656</p>	<p>1101 Carlos Salvador @ 926-9000  1014 Galaviz Delores Mrs @ 921-3172  1015 Gilbert's Barber Shop 926-0081  <b>AVENUE K INTERSECTS</b>  1101 Immaculate Heart Of Mary Church 923-2394  1102 Partida Marciano G @ 923-6188  1104 Vacant  1106 Vacant  1108 Vacant  <b>AVENUE L INTERSECTS</b>  1206 Hernandez Bernabe 923-7510  1207 Torres Marie Mrs @ 926-3672  1211 Garza Rudolph</p>	<p>610 Martinez Joaquin  612 Saldana Trinidad 926-8786  <b>CANAL ST INTERSECTS</b>  704 Vacant  705 Ortiz Angel @ 926-5781  706 Gonzalez Auto Repair 923-4167  Gonzalez Natividad @  709 Iglesia De Cristo Church 923-5213  <b>AVENUE H INTERSECTS</b>  802 Gonzalez Natividad @ 923-4167  803 Torres Juan @ 921-0432  814 Gonzalez Armando @ 926-6214  816 Batafolla Angelina @ 926-4891  818 Gonzalez Raymond  <b>AVENUE I INTERSECTS</b>  902 Partida Paul A Jr @ 903 Penh Andres  905 Camilo Raymon S  907 Perez Inez  909 De La Garza Alberto  911 Lopez Melimiro  913 Vacant  917 Gonzalez Rumado  919 Santos Gusman  921 Villareal Pedro  923 Hernandez Guadalupe  <b>AVENUE J INTERSECTS</b>  1011 Flores Miguel  1014 Lopez Amos 923-6781  <b>AVENUE K INTERSECTS</b>  1102 Astro Terminal Service Co indl chem cln 926-2961  <b>AVENUE L INTERSECTS</b>  1214 Vacant  1216 Vasquez Delores 923-5687</p>	<p>1004 Vaughan Robt  102 Maldonado Eduardo  112 Sarafin Floyd A 921-0301  <b>BALTIMORE INTERSECTS</b>  206 Perez Filmon  207 Vacant  208 Gonzalez Juan 921-7623  <b>CAPITOL AV INTERSECTS</b>  308 Smith Ruby E Mrs @ 926-5234  309 Ponce Rito N @ 926-3052  311 Cerna Rufino 926-5641  <b>DAYTON AV INTERSECTS</b>  404 Moreno Raul @ 923-4851  411 Solis Juan A  <b>ELMWOOD AV INTERSECTS</b>  506 Vasquez Francisco @ 921-1035  511 Cavazos Rebecca Mrs @ FORD BEGINS</p>	<p>202 Henry's Lounge beer 926-0521  <b>AVENUE C INTERSECTS</b>  400 La India Lounge 926-9224  402 Carrion Maria Mrs 921-2718  404 Carrion Roberto 923-5983  406 Mejia Rebecca T  407 Cruz Patricia S @ 923-4978  408 Vacant  410 Suarez Sergio B @ 921-3139  411 Gutierrez Felix 921-3085  412 No Return  <b>AVENUE E INTERSECTS</b>  526 No Return  528 Vacant  <b>AVENUE F INTERSECTS</b>  603 Cervantes Arnulfo  601 Cuellar Santiago C @ 921-5672</p>	<p><b>MANCHESTER AV INTERSECTS</b>  713 Hudson Onie Mrs  <b>E AVENUE L INTERSECTS</b>  <b>E AVENUE J BEGINS</b></p> <p><b>85TH ST -FROM 8500 E</b>  <b>AVENUE S SOUTH TO E AVENUE H</b></p> <p>ZIP CODE 77012  <b>E AVENUE R INTERSECTS</b>  <b>E AVENUE Q INTERSECTS</b>  <b>E AVENUE P INTERSECTS</b>  606 Dowdy Woodrow H @ 921-5432  606 1/2 Dowdy Gerald 926-5229  610 Palacios Emily  611 Carthright C A 921-2323  <b>E AVENUE O INTERSECTS</b>  709 Mullins Tommy W 923-4894  710 Mitchell Joseph @ 926-7940  814 Vacant</p>
<p><b>76TH ST -FROM 7601</b>  <b>HARRISBURG BLVD</b>  <b>NORTH TO TURNING BASIN</b></p> <p>ZIP CODE 77012  <b>AVENUE B INTERSECTS</b>  <b>AVENUE C INTERSECTS</b>  302 Daleo Margt Mrs @ 921-7427  306 De La Rosa Lola 923-5227  308 Eschavarria E Rito  309 Han J S 921-1592  310 El Reno Bar 926-0634  <b>SHERMAN ST INTERSECTS</b>  401 Perez Lucio  403 Alvarado Gloria  407 Flores Maria 926-9802  416 Doneraki Restaurant  <b>AVENUE E INTERSECTS</b>  501 Five Hundred Club  502 Selecto Tortilla Factory 926-2877  511 Duran J Garage auto repr 921-5117  <b>AVENUE F INTERSECTS</b>  600 Berinque Lounge 926-0083  602 Martinez Clementine Mrs 926-6295</p>	<p>616 Sabinas Restaurant 926-9305  <b>CANAL ST INTERSECTS</b>  703 Leija Ruben @ 926-4116  704 Martinez Bernabe  705 Reyes Joe  705 Henry's Barber Shop  706 Del Toro Luis  707 Garcia John G @ 926-9998  709 Perez Joe  710 Flores Isaias 926-4119  711 Ramon John G @ 921-5332  712 Temple Bethel Pentecostal Church 923-4119  <b>AVENUE H INTERSECTS</b>  802 Arturo's Cafe 926-0337  808 Arturo's Don Bakery 926-0337  810 Villareal Roberto  8104 Freberia Antonio  812 La Moderna Furniture Co 921-7533  8124 Rodriguez Ernesto @ 923-8895  816 Alfredo's Discoteca club 926-8562  <b>AVENUE I INTERSECTS</b>  902 Magnolia Variety Store 926-0003  907 De Zavala Park 923-5163  908 Gonzales Lupe @ 926-5590  910 Pena Antonio M  912 Hernandez Grocery &amp; Market  <b>AVENUE J INTERSECTS</b>  1002 La Casadel Pueblo  1004 Vacant  1010 Vacant  1011 Carlos Salvador @ 926-9000  1014 Galaviz Delores Mrs @ 921-3172  1015 Gilbert's Barber Shop 926-0081  <b>AVENUE K INTERSECTS</b>  1101 Immaculate Heart Of Mary Church 923-2394  1102 Partida Marciano G @ 923-6188  1104 Vacant  1106 Vacant  1108 Vacant  <b>AVENUE L INTERSECTS</b>  1206 Hernandez Bernabe 923-7510  1207 Torres Marie Mrs @ 926-3672  1211 Garza Rudolph</p>	<p>610 Martinez Joaquin  612 Saldana Trinidad 926-8786  <b>CANAL ST INTERSECTS</b>  704 Vacant  705 Ortiz Angel @ 926-5781  706 Gonzalez Auto Repair 923-4167  Gonzalez Natividad @  709 Iglesia De Cristo Church 923-5213  <b>AVENUE H INTERSECTS</b>  802 Gonzalez Natividad @ 923-4167  803 Torres Juan @ 921-0432  814 Gonzalez Armando @ 926-6214  816 Batafolla Angelina @ 926-4891  818 Gonzalez Raymond  <b>AVENUE I INTERSECTS</b>  902 Partida Paul A Jr @ 903 Penh Andres  905 Camilo Raymon S  907 Perez Inez  909 De La Garza Alberto  911 Lopez Melimiro  913 Vacant  917 Gonzalez Rumado  919 Santos Gusman  921 Villareal Pedro  923 Hernandez Guadalupe  <b>AVENUE J INTERSECTS</b>  1011 Flores Miguel  1014 Lopez Amos 923-6781  <b>AVENUE K INTERSECTS</b>  1102 Astro Terminal Service Co indl chem cln 926-2961  <b>AVENUE L INTERSECTS</b>  1214 Vacant  1216 Vasquez Delores 923-5687</p>	<p>1004 Vaughan Robt  102 Maldonado Eduardo  112 Sarafin Floyd A 921-0301  <b>BALTIMORE INTERSECTS</b>  206 Perez Filmon  207 Vacant  208 Gonzalez Juan 921-7623  <b>CAPITOL AV INTERSECTS</b>  308 Smith Ruby E Mrs @ 926-5234  309 Ponce Rito N @ 926-3052  311 Cerna Rufino 926-5641  <b>DAYTON AV INTERSECTS</b>  404 Moreno Raul @ 923-4851  411 Solis Juan A  <b>ELMWOOD AV INTERSECTS</b>  506 Vasquez Francisco @ 921-1035  511 Cavazos Rebecca Mrs @ FORD BEGINS</p>	<p>202 Henry's Lounge beer 926-0521  <b>AVENUE C INTERSECTS</b>  400 La India Lounge 926-9224  402 Carrion Maria Mrs 921-2718  404 Carrion Roberto 923-5983  406 Mejia Rebecca T  407 Cruz Patricia S @ 923-4978  408 Vacant  410 Suarez Sergio B @ 921-3139  411 Gutierrez Felix 921-3085  412 No Return  <b>AVENUE E INTERSECTS</b>  526 No Return  528 Vacant  <b>AVENUE F INTERSECTS</b>  603 Cervantes Arnulfo  601 Cuellar Santiago C @ 921-5672</p>	<p><b>MANCHESTER AV INTERSECTS</b>  713 Hudson Onie Mrs  <b>E AVENUE L INTERSECTS</b>  <b>E AVENUE J BEGINS</b></p> <p><b>85TH ST -FROM 8500 E</b>  <b>AVENUE S SOUTH TO E AVENUE H</b></p> <p>ZIP CODE 77012  <b>E AVENUE R INTERSECTS</b>  <b>E AVENUE Q INTERSECTS</b>  <b>E AVENUE P INTERSECTS</b>  606 Dowdy Woodrow H @ 921-5432  606 1/2 Dowdy Gerald 926-5229  610 Palacios Emily  611 Carthright C A 921-2323  <b>E AVENUE O INTERSECTS</b>  709 Mullins Tommy W 923-4894  710 Mitchell Joseph @ 926-7940  814 Vacant</p>
<p><b>76TH ST -FROM 7601</b>  <b>HARRISBURG BLVD</b>  <b>NORTH TO TURNING BASIN</b></p> <p>ZIP CODE 77012  <b>AVENUE B INTERSECTS</b>  <b>AVENUE C INTERSECTS</b>  302 Daleo Margt Mrs @ 921-7427  306 De La Rosa Lola 923-5227  308 Eschavarria E Rito  309 Han J S 921-1592  310 El Reno Bar 926-0634  <b>SHERMAN ST INTERSECTS</b>  401 Perez Lucio  403 Alvarado Gloria  407 Flores Maria 926-9802  416 Doneraki Restaurant  <b>AVENUE E INTERSECTS</b>  501 Five Hundred Club  502 Selecto Tortilla Factory 926-2877  511 Duran J Garage auto repr 921-5117  <b>AVENUE F INTERSECTS</b>  600 Berinque Lounge 926-0083  602 Martinez Clementine Mrs 926-6295</p>	<p>616 Sabinas Restaurant 926-9305  <b>CANAL ST INTERSECTS</b>  703 Leija Ruben @ 926-4116  704 Martinez Bernabe  705 Reyes Joe  705 Henry's Barber Shop  706 Del Toro Luis  707 Garcia John G @ 926-9998  709 Perez Joe  710 Flores Isaias 926-4119  711 Ramon John G @ 921-5332  712 Temple Bethel Pentecostal Church 923-4119  <b>AVENUE H INTERSECTS</b>  802 Arturo's Cafe 926-0337  808 Arturo's Don Bakery 926-0337  810 Villareal Roberto  8104 Freberia Antonio  812 La Moderna Furniture Co 921-7533  8124 Rodriguez Ernesto @ 923-8895  816 Alfredo's Discoteca club 926-8562  <b>AVENUE I INTERSECTS</b>  902 Magnolia Variety Store 926-0003  907 De Zavala Park 923-5163  908 Gonzales Lupe @ 926-5590  910 Pena Antonio M  912 Hernandez Grocery &amp; Market  <b>AVENUE J INTERSECTS</b>  1002 La Casadel Pueblo  1004 Vacant  1010 Vacant  1011 Carlos Salvador @ 926-9000  1014 Galaviz Delores Mrs @ 921-3172  1015 Gilbert's Barber Shop 926-0081  <b>AVENUE K INTERSECTS</b>  1101 Immaculate Heart Of Mary Church 923-2394  1102 Partida Marciano G @ 923-6188  1104 Vacant  1106 Vacant  1108 Vacant  <b>AVENUE L INTERSECTS</b>  1206 Hernandez Bernabe 923-7510  1207 Torres Marie Mrs @ 926-3672  1211 Garza Rudolph</p>	<p>610 Martinez Joaquin  612 Saldana Trinidad 926-8786  <b>CANAL ST INTERSECTS</b>  704 Vacant  705 Ortiz Angel @ 926-5781  706 Gonzalez Auto Repair 923-4167  Gonzalez Natividad @  709 Iglesia De Cristo Church 923-5213  <b>AVENUE H INTERSECTS</b>  802 Gonzalez Natividad @ 923-4167  803 Torres Juan @ 921-0432  814 Gonzalez Armando @ 926-6214  816 Batafolla Angelina @ 926-4891  818 Gonzalez Raymond  <b>AVENUE I INTERSECTS</b>  902 Partida Paul A Jr @ 903 Penh Andres  905 Camilo Raymon S  907 Perez Inez  909 De La Garza Alberto  911 Lopez Melimiro  913 Vacant  917 Gonzalez Rumado  919 Santos Gusman  921 Villareal Pedro  923 Hernandez Guadalupe  <b>AVENUE J INTERSECTS</b>  1011 Flores Miguel  1014 Lopez Amos 923-6781  <b>AVENUE K INTERSECTS</b>  1102 Astro Terminal Service Co indl chem cln 926-2961  <b>AVENUE L INTERSECTS</b>  1214 Vacant  1216 Vasquez Delores 923-5687</p>	<p>1004 Vaughan Robt  102 Maldonado Eduardo  112 Sarafin Floyd A 921-0301  <b>BALTIMORE INTERSECTS</b>  206 Perez Filmon  207 Vacant  208 Gonzalez Juan 921-7623  <b>CAPITOL AV INTERSECTS</b>  308 Smith Ruby E Mrs @ 926-5234  309 Ponce Rito N @ 926-3052  311 Cerna Rufino 926-5641  <b>DAYTON AV INTERSECTS</b>  404 Moreno Raul @ 923-4851  411 Solis Juan A  <b>ELMWOOD AV INTERSECTS</b>  506 Vasquez Francisco @ 921-1035  511 Cavazos Rebecca Mrs @ FORD BEGINS</p>	<p>202 Henry's Lounge beer 926-0521  <b>AVENUE C INTERSECTS</b>  400 La India Lounge 926-9224  402 Carrion Maria Mrs 921-2718  404 Carrion Roberto 923-5983  406 Mejia Rebecca T  407 Cruz Patricia S @ 923-4978  408 Vacant  410 Suarez Sergio B @ 921-3139  411 Gutierrez Felix 921-3085  412 No Return  <b>AVENUE E INTERSECTS</b>  526 No Return  528 Vacant  <b>AVENUE F INTERSECTS</b>  603 Cervantes Arnulfo  601 Cuellar Santiago C @ 921-5672</p>	<p><b>MANCHESTER AV INTERSECTS</b>  713 Hudson Onie Mrs  <b>E AVENUE L INTERSECTS</b>  <b>E AVENUE J BEGINS</b></p> <p><b>85TH ST -FROM 8500 E</b>  <b>AVENUE S SOUTH TO E AVENUE H</b></p> <p>ZIP CODE 77012  <b>E AVENUE R INTERSECTS</b>  <b>E AVENUE Q INTERSECTS</b>  <b>E AVENUE P INTERSECTS</b>  606 Dowdy Woodrow H @ 921-5432  606 1/2 Dowdy Gerald 926-5229  610 Palacios Emily  611 Carthright C A 921-2323  <b>E AVENUE O INTERSECTS</b>  709 Mullins Tommy W 923-4894  710 Mitchell Joseph @ 926-7940  814 Vacant</p>
<p><b>W R M-CARTER &amp; CO M-CARTER</b></p>	<p><b>W R M-CARTER &amp; CO M-CARTER</b></p>	<p><b>W R M-CARTER &amp; CO M-CARTER</b></p>	<p><b>W R M-CARTER &amp; CO M-CARTER</b></p>	<p><b>W R M-CARTER &amp; CO M-CARTER</b></p>	<p><b>W R M-CARTER &amp; CO M-CARTER</b></p>

P.O. Box 1819

(713) 223-9371

and Repair

S 79TH ST 1975

25

W 43D AV-Contd  
5118\*Landner F W @  
688-6510  
5121 Rocamontes Tony J Jr @  
5122\*Lowery Tim E 781-8231  
5123\*Menchaca Bob 682-1076  
5126\*Walker Steve 688-5038  
5130\*Buck Stephen G 681-6072  
5130 Carter Arthur 681-1661  
5201 Little David @ 681-9706  
5202 No Return  
5205 Hart Sanford C 681-6684  
5209\*Dunn James  
5210 Hooper Jerry W 682-0085  
5213 Fraser Robt L 686-3097  
5214 Bullock Rex Jr 681-7674  
5217 Cox Morgan 686-2226  
5218 Kaehler Gilbert E @  
682-3543  
5221 Jones Williams P @  
682-4673  
5222\*Castro Philip  
5225 Clement Lowell W @  
682-3036  
5226 Frace James W @  
681-1575  
5229 Bacon Claude L @  
681-9891  
5280 Edwards Everett V  
686-7030  
5233 Padon Gene E @  
686-4620  
COSTA RICA BLVD  
5301 Spakowski Stanley @  
682-2759  
5305 Petree Jimmy L @  
686-0001  
5309 Mc Neese Charles D @  
682-3922  
5310\*Cravatta Stan @  
5313 Terry Richd H @  
682-3246  
5314\*Rowley Ronald @  
681-7775  
5317\*Doak Wm @ 682-2344  
5318 Radaabaugh Robt R @  
682-2344  
5321 Oakley Clarence S @  
5322 Dodgen Jewel S Mrs @  
682-5587  
5325 Spangler Robert L @  
686-1610  
5401 Alvarez Miguel A @  
686-1748  
5402 Morris Jesse R @  
686-1748  
5405 Mesa Fernando @  
686-8071  
5406 Lockhart O T  
5409 Sayer J E @ 682-2293  
5410 Cole Dorothy 688-0961  
5413 Ellikin Hoyt L Jr @  
681-0177  
5414 Beuche David F 686-7585  
5417 Klander Albert F @  
681-3467  
5418 Polder Beth @  
5421 Martinez Marcelino @  
5422 Robertson Ralph @  
686-2467  
5426 Vacant  
5426 Klander Erna M Mrs @  
682-4223  
5430 Mann Frank E @  
686-3891  
ANTOINE INTERSECTS  
5502 Jordan Marjorie L Mrs @  
686-0643  
5503 Bigby Edwin L @  
682-0980  
5507 Dittoe James A @  
682-5119  
5510 Carpenter A Maurine @  
682-4973  
5511 Kendall Dorothy I Mrs @  
682-3640  
5514\*Miller J W @ 688-1635  
5515 Thacker Robt E @  
682-2242  
5518 Brewer Hugh Jr @  
682-0433  
5519 Dugger Hollis L @  
682-4779  
5522 Garner Floyd M @  
686-1015  
5523 Stone Raymond S @  
686-4721  
5527\*Gaydoski Wm E @  
681-1134  
RENO INTERSECTS  
5602 Romero Bernabe O @  
686-3455  
5603 Gilliam Randall L @  
681-0987  
5607 Masters Ralph T @  
681-0772  
5610 Chapa Oscar 686-7513  
5611 Metzler Albert L @  
681-6065  
5614\*Parker J 682-0124  
5615 Moore Robt E 682-0684  
5618 Rausche Edwin W @  
682-5366  
5619 Speer Allan L @ 686-7943  
5622 Bautech Marie C Mrs @  
681-5710  
5623 Smith Ray L 686-8180  
5702 Pennington Glen A @  
5703 Long Bettye L Mrs @  
5707 Smith Joseph W @  
686-9572

5710 Caldwell Douglas B @  
682-5567  
5711 Johnson Joel @  
5714 Hunter Larry @ 688-2983  
5715 Roughton Doyle C @  
686-4078  
5718 Knapp Gary L @  
688-4006  
5719 Michalec Gene P @  
686-3812  
5722 Holland M Wayne @  
682-5189  
5723 Kirkpatrick Clinton M @  
686-7534  
5802 Bryant Gerald E @  
686-6132  
HILL OAK INTERSECTS  
5803 Knigge Curtis L @  
686-9814  
5806 Dolejsi Adolph @  
OU2-0192  
5807 Warford Wm T @  
OU2-0672  
5810 Blake Charles D  
5811 Mather Donald E  
688-1553  
6861717 Wedgeworth  
Albert C @  
5815 Roberts Joe B @ 686-2080  
5802 Smith A O @ 682-5859  
5903 Castilo Antonio @  
686-7952  
5904 Mackerson Wm @  
5907 Gilbert Gladys Mrs @  
682-5269  
5810 Saye Frank L @ 681-8226  
5811 Dow Jack E @ 682-7679  
5815 Burns Howard @  
681-5445  
ALABAMON RD  
INTERSECTS  
6002\*English Leslie @  
688-7806  
6003 Velasquez William C @  
682-5296  
6006 Wolverton Wm R  
688-8127  
6010 Barrett Robt J @  
681-7121  
BERENDO INTERSECTS  
6014 Carter Charles R @  
681-2327  
6018 Ray Charles V @  
681-0475  
BERENDO INTERSECTS  
6102 Sharp Wayne C @  
686-0673  
6103 Warren Donald L @  
686-5487  
6106 Beason Robt W III  
6110 Chavez Dani @ 687-5791  
6111 Moore Don Jr @ 686-0158  
6114 Scoggin Amos H @  
686-4769  
6115 Hougaberry Frank @  
682-5675  
6202 Smith Thos E @ 682-7732  
6206 Aguirre Willie 686-3843  
BETHEL INTERSECTS  
6210 Miller John T @ 682-4268  
6214\*Savage Jerry G @  
681-0117  
6220 Tacker Bob Motors  
686-7261  
6222 U-Toten (North Dist  
Cty) 688-1387  
6224\*Disambles Barclay  
6226 Noel's Barber Shop  
682-9258  
6228 Vacant  
6300 Vacant  
HILL OAK DR INTERSECTS  
6500 Bridge Gate Apartments  
\*Aubrey Virginia  
6530 Vacant  
6531 Seven-Eleven Stores No  
43 gro 682-9883  
6535 Vacant  
6637 Vacant  
6641 Witches Hut Beauty Salon  
686-6644  
6601 Belt Peggy F Mrs @  
462-2495  
6605\*Kindle Charles Jr  
6609 Villages David @  
462-5713  
6613 Bryan Florence E Mrs @  
6614 Taylor Dorothy Mrs @  
462-2222  
6617\*Knights R J  
6618 Bates O D  
6621 Weisinger Albert C @  
462-3021  
6622 Vacant  
6626 Debate Dale G @  
462-3120  
6626 No Return  
6629 Seat Wm E @ 462-4365  
6630 Crank Glen C @  
462-3143  
6633\*Malonado Carlos  
462-7788  
6634\*Miller Ken 462-4167  
6637 Tumlinson James J @  
462-3874  
BINGHAM RD INTERSECTS  
6701 Inocencio Bertha Mrs @  
460-4825  
6702 Meicer Alf B @ 462-3732  
6705 Vacant  
6706 Barnes Lloyd @ 462-4038

6709 Lawrence Charles M @  
462-7734  
6710 O'Rourke E P Jr 462-7666  
6713 Wilson Orville C @  
462-4498  
6714 Heath Jerry D @  
462-7558  
6717 Lorenz Harold @ 462-1089  
6718 Schneider Milton @  
6721 Peet Russell 460-1152  
44TH AV E -FROM 4400  
YALE EAST TO  
BLACKSHEAR  
ZIP CODE 77018  
102 Apartments  
1 Strickland Jake 645-6642  
2 No Return  
3 Meredith Lonnie  
4 Hampton Louis  
105 Calais Apartments The  
1\*Wilson Eldria L  
2 Branch Jerome  
3\*LaVERN Wm 699-9626  
4\*Gentry Robt L  
5\*Alexander Willie J  
692-4816  
6\*Ford Carlton E  
106 William Josephine Mrs @  
694-9935  
107\*Waddy Bertha 691-2855  
108 Wilson Earl @ 697-6049  
109 Roberta Alveria Mrs @  
694-8344  
109\*Waggon Mary L  
692-5573  
110 Louise Violet  
110b Vacant  
110c Thompson Roxie M  
694-9299  
111 Remy Eug G @ 695-0706  
112 Harris Wilbert B @  
112\*Haber John M @  
697-8256  
113 Bolton Jones J @ 697-7158  
114 Lewis Pearl Mrs @  
692-1995  
115 Moore Clinton Rev @  
116 Loughridge S  
117 Matthews Rebecca Mrs @  
695-6779  
118 Kingsberry Frank @  
694-9318  
121 Rowe Hortense Mrs @  
122\*Hocker Nelson @ 694-0465  
212 Cook W H @ 697-9304  
213 Scott Jewel M Mrs @  
695-7168  
218 Apartments  
1 Blackman Oris 691-1923  
2 Benard Roberta R  
694-1477  
3 Gilliam Calvin 697-9882  
4 Smith Gladys Mrs @  
5 Allen Leonard R  
6 Wilson Jessie Mrs  
694-4876  
7 Boone Ralph  
8\*Jenty Mary  
MAIN ST INTERSECTS  
44TH AV W -FROM 4400  
YALE AV WEST TO  
TULANE  
ZIP CODE 77018  
201 Upton Booker T @  
202\*Fenton W  
205 Bradford James T @  
692-1561  
206 Moody Jerome @ 692-5456  
209 Boone Daniel Jr @  
694-1030  
210 Moore Delvin @ 697-8430  
213 Osborne Elmer C @  
692-1065  
214 Andrade Nick 697-3679  
217 Cook Lavaugh @ 697-1393  
218 Hines N T @ 694-0545  
221 Davis Thad J 697-1038  
222 Simmons Arthur L Mrs @  
692-9941  
225 Daniel Earl J @ 692-0711  
226 Virges Joseph @ OX2-5485  
229 Johnson Willie @ 694-0424  
230\*Clintstern Corderia @  
232 Raife Gloria @ 697-1889  
234 Asai Wanda @  
237 Williams Richd J Rev  
692-2154  
241 Simmons Rosa L Mrs @  
695-7407  
45TH AV E -FROM 4500  
YALE EAST TO N MAIN  
ZIP CODE 77018  
126 Henderson Willie H Rev @  
697-7069  
134 Fairfax Rasmu  
140 Hicks Vella B Mrs @  
694-1180  
68TH ST N -FROM 6801  
HARRISBURG BLVD  
NORTH TO CANAL  
ZIP CODE 77011  
AVENUE B INTERSECTS

201\*Hein Gilbert G  
202\*Galvan Jose  
AVENUE C INTERSECTS  
302 Rivas Faustine  
304 Garcia Robt  
305 Sandlin Charles W @  
306 Rankin Marvin  
308 Ybarra Jose A  
SHERMAN INTERSECTS  
405 Freitag Hugo B @  
692-6342  
407a Escamilla Graciella Mrs  
921-0339  
407b\*Estorlan Hoato  
411 Dolson John W @ 921-7814  
AVENUE E INTERSECTS  
501 Garcia Juan C @ 925-3481  
503 Rodriguez Martha Mrs @  
921-4388  
505 Pena Jose R @ 923-4350  
506 No Return  
AVENUE F BEGINS  
BRADY INTERSECTS  
601a Oyall Manuel @  
601b\*Marales Roli  
603 Mobley Raymond E  
926-4193  
605 Hathaway L Fay Mrs @  
921-0503  
611\*Lucas Margt  
615 Little Charlotte Mrs @  
921-7747  
CANAL INTERSECTS  
68TH ST S -FROM 6800  
HARRISBURG BLVD  
SOUTH TO CAPITOL  
ZIP CODE 77011  
66TH ST N -FROM 6601  
HARRISBURG BLVD  
NORTH TO NAVIGATION  
BLVD  
ZIP CODE 77011  
AVENUE B INTERSECTS  
201 Violante Anthony J @  
926-8957  
204 White Mary A Mrs @  
AVENUE C INTERSECTS  
301 Morrow Gudalupe  
926-6773  
304 Lima Alf  
306 Silva John  
305\*H Baltran Jose T 926-5623  
SHERMAN INTERSECTS  
400 Saint John's Lutheran  
Church 923-8787  
404 Saint John's Lutheran  
School 923-1011  
504\*Harrison Donald  
AVENUE E INTERSECTS  
608 Vacant  
CANAL INTERSECTS  
708 Marron Antonio @  
921-3247  
707 Morgan & Morgan  
Contractors  
709 No Return  
710 Gongoran Humberto @  
AVENUE H INTERSECTS  
801 Apartments  
A Cardenas Rosemary  
B No Return  
C Shiras David  
D Saucedo Jesse 921-4256  
803 Apartments  
A Sanchez Aurelio  
B Martinez Gudalupe  
C Johnson Geo L  
D Molinaro Domenick  
807\*Arana Jesus  
809 Juarez Francisco 926-3036  
810\*Coronado Dora 921-7355  
AVENUE I INTERSECTS  
901 Wilke Ted @ 926-5882  
901\*Vacant  
903 Martinez Trinidad @  
921-3026  
904\*Toledano George  
905\*Campbell Gilbert  
AVENUE J INTERSECTS  
1003 Vacant  
1006 Guzman Julian 923-6921  
AVENUE K INTERSECTS  
610  
66TH ST S -FROM 6600  
HARRISBURG BLVD  
SOUTH TO ROW  
ZIP CODE 77011  
GH&H RY CROSSES  
104 Tommie's Auto Service  
200 U S P O Central Park Sta  
921-8914  
203 Vacant  
RUSK AV INTERSECTS  
303 Nationwide Papers Inc  
wh 923-4641  
320 Atlantic Steamers Supply  
Co Inc 923-2623  
330 Stanley Furniture Of  
Houston Inc  
340 M B A Laboratory  
SUPPLY ROW INTERSECTS

440 Kay Manufacturing Corp  
spring mfrs 921-7185  
67TH ST N -FROM 6701  
HARRISBURG BLVD  
NORTH TO AVENUE W  
ZIP CODE 77011  
113 Calvary Mission 921-0236  
AVENUE B INTERSECTS  
208 Vacant  
217 Vacant  
217\*Bonnie's Place beer  
926-0395  
AVENUE C INTERSECTS  
307 Villareal Alfredo  
309 Young Alberta Mrs  
928-1470  
311 Lopez Ruben  
SHERMAN INTERSECTS  
401 Warehouse  
406 Sonitzki Realty 926-4200  
Sonitzki Joseph S  
407 Rodriguez Jose  
410 Vacant  
AVENUE E INTERSECTS  
501 Pink Panther Club night  
club 926-0394  
502 Marshburn Amelia E  
921-3644  
502\*Vacant  
520 Vacant  
520\*Vacant  
521 Acme Cleaners & Laundry  
923-4081  
521\*Jiminez Tomas  
AVENUE F INTERSECTS  
601 Richey's Beauty Salon  
921-1259  
2 Royal Cleo V Mrs  
923-4213  
3 Robinson Bettie 921-4390  
4\*Oliver Lillian  
602 Vacant  
604\*Chio Albert  
CANAL INTERSECTS  
808 Galvin Viola 921-4745  
810 Pete's Auto & Truck  
Service 921-5097  
AVENUE H INTERSECTS  
908 No Return  
909\*Daleon Marcella 926-9349  
910 Chavez Jose L 923-7343  
910\*Crux Santos  
913 Vacant  
915 Urban Kenneth  
AVENUE I INTERSECTS  
1008 Jimmie's Salon Of Beauty  
926-0776  
1005\*Vacant  
Rear Serna Encarnacion  
1007 Kirkland W J 926-1237  
1008 Vacant  
AVENUE K INTERSECTS  
1109 Perez Jose A  
1111 Perez Jose F 923-1306  
1113\*Hernandez Jovita  
1114\*Curry F  
1114\*Curry F  
1116 Brush Finnis W  
1116\*Collier Ida Mrs  
AVENUE L INTERSECTS  
NAVIGATION BLVD  
INTERSECTS  
AVENUE N INTERSECTS  
1312 International Ministerial  
Assn religious  
organization  
1320 Temple Samaria  
1401\*Oregon Jim B  
1402 Leard Wilson A @  
923-5228  
Rear George Thelma D  
926-3386  
1404 Pickle Robert E @  
926-4104  
1407 Holder Henry 921-1755  
AVENUE O INTERSECTS  
1506 Guajardo Pablo  
1608 Salazar Ramon  
AVENUE P INTERSECTS  
1601 Marx Edw J @ 921-2936  
1603 Mendor Forester A @  
923-6896  
1610 Vasquez Jimmy 926-9996  
1611\*Martinez Elaine  
1612 Cortez Johnny Jr  
1613 Garcia Betty Mrs @  
926-9660  
1614 Cusantes Cantino  
AVENUE Q INTERSECTS  
AVENUE R INTERSECTS  
1809\*Sanchez Marco  
181\*Perez Victoria  
2006\*Geo S INTERSECTS  
1909\*Guller Rosa  
AVENUE T INTERSECTS  
2002 Slade John E 921-5822  
2008 No Return  
2006\*Lee Mary Mrs  
AVENUE U INTERSECTS  
2101\*Rivera Louise  
2103\*Sandras Arlene  
2105 Garcia Lidoro  
AVENUE V INTERSECTS

67TH ST S -FROM 6700  
HARRISBURG BLVD  
SOUTH TO GH&H RY  
ZIP CODE 77011  
100 Alenar Beauty Shop  
926-0528  
101 Vacant  
110 Vacant  
116 Red Panther Buffet beer  
926-0229  
118 Munoz Joe @ 926-6068  
118\*Livingston Leonard  
928-5873  
204a Anaslada Carla Mrs  
204b Molinedo Madera @  
206a Caldwell Sybil Mrs  
928-7362  
206b Durham Horace 926-3030  
210 Evans Samantha 926-2801  
CAPITAL AV INTERSECTS  
300 Briggs Weaver Inc mfrs  
928-3361  
301 Vacant  
323 No Return  
69TH ST N -FROM 6901  
HARRISBURG BLVD  
NORTH TO CLINTON DR  
ZIP CODE 77011  
114 Tobler Theo T @ 926-6649  
AVENUE B INTERSECTS  
200 Big City Paint & Body  
926-3044  
205 Vacant  
AVENUE C INTERSECTS  
311a\*Zunega Paul  
311b Hammock Opal Mrs  
926-6383  
SHERMAN INTERSECTS  
400 East Gate Lodge No 1153  
406 Vacant (406-413)  
413a Canale Apb 923-8784  
415 Villanueva Girardo R  
921-7342  
417 Vacant  
AVENUE E INTERSECTS  
501 Valero Raymond  
503 Gurganious Amy Mrs  
926-1511  
505 Hoffman Lester  
607 Vacant  
508 Vacant  
509 Rodriguez Jose  
AVENUE F INTERSECTS  
608 Vacant  
611 Public Library (Nena E  
Stankner Rd) 923-8784  
612 Six-Twelve Drive Inn gro  
926-0483  
CANAL ST INTERSECTS  
ZIP CODE 78811  
705\*Ramos Celestino 926-2955  
708\*Sandoval Rodolfo  
AVENUE H INTERSECTS  
803 Collins Laundromat  
921-0646  
AVENUE I INTERSECTS  
901 M & C Grocery Sure  
926-6204  
Rear Cassie Mary  
AVENUE J INTERSECTS  
1001 Vacant  
1006\*Morales Salvador V  
1008\*Bernal Placido  
1010\*Morris Louis  
1012 Apartments  
1 Vacant  
2 Rodriguez Fannie  
3\*Hinojosa Hipolito  
4 Guzman Raymond  
AVENUE K INTERSECTS  
AVENUE L INTERSECTS  
NAVIGATION BLVD  
INTERSECTS  
1310\*Montanier Morano  
1312 Padilla Sylvester M  
921-6539  
AVENUE N INTERSECTS  
1405 Vacant  
1407\*Ramirez Rannou D  
1411 Mendoza Robert  
1413\*Poran H  
AVENUE O INTERSECTS  
1501 Vacant  
1504 Sepulveda Hosey Jr @  
926-4911  
1506 Luja Jose A  
1508\*Gonzales Alberto Jr  
1514 Jackson Pearl W Mrs @  
926-9485  
1516 Mc Dowell Lucy A  
923-7591  
AVENUE P INTERSECTS  
1601\*Olive Jose M  
1802 Jose's Drive In gro  
1805 National Catalog Repair  
Inc 926-7444  
1622 Vacant  
AVENUE Q INTERSECTS  
1702 Volunteer Mercy Corp Inc  
1705\*Garza Jose G  
AVENUE R ENDS  
SOUTH HARBOR  
INTERSECTS  
1801 Office Lounge The  
926-0445

705 Main St., Suite 500 Houston, Zip Code 77002



# S 79TH ST 1975

27

<p><b>75TH ST S -FROM 7500</b> <b>HARRISBURG BLVD</b> <b>SOUTH BEY LAWNDALE</b></p> <p><b>ZIP CODE 77011</b></p> <p>121 Vacant 123 Mason Drive Baptist Church 130 Cross &amp; Co Inc marine supe 926-2161 GH&amp;H IY CROSSES 201 Key Oil Co gas sta 926-0670 205 Spice &amp; Products 926-5696 207 Vacant 209 Super Duper Market No 25 926-0685 211 Vacant 215 Rudy's Central Park Florist 217 Rodriguez Beauty Salon 926-3841 219 Magnolia Washeteria 926-0227 222 Burns Elec Shop (Stge) 223 J J Lounge beer 926-0361 226 Burns Electric Inc elec contrs 926-5261 <b>RUSK AV ENDS</b> 302 L &amp; F Tire &amp; Oil Service 921-5228 <b>WALKER AV ENDS</b> 441 Munson 926-9126 <b>MC KINLEY AV ENDS</b> <b>DALLAS AV ENDS</b></p>	<p>616 Sabinas Restaurant 926-9305 <b>CANAL ST INTERSECTS</b> 703 Leija Ruben @ 926-4116 704 Martinez Bernabe 705 Reyes Joe 705 Henry's Barber Shop 706 Del Toro Luis 707 Garcia John G @ 926-9998 709 Perez Joe 710 Flores Isiah 926-4119 711 Ramon John G @ 921-5332 712 Temple Bethel Pentecostal Church 923-4119 <b>AVENUE H INTERSECTS</b> 802 Arturo's Cafe 926-0337 808 Arturo's Don Bakery 926-0337 810 Villareal Roberto 8104 Freberia Antonio 812 La Moderna Furniture Co 921-7533 8124 Rodriguez Ernesto @ 923-8895 816 Alfredo's Discoteca club 926-8562 <b>AVENUE I INTERSECTS</b> 902 Magnolia Variety Store 926-0003 907 De Zavala Park 923-5163 908 Gonzales Lupe @ 926-5590 910 Pena Antonio M 912 Hernandez Grocery &amp; Market <b>AVENUE J INTERSECTS</b> 1002 La Casadel Pueblo 1004 Vacant 1010 Vacant 1011 Carlos Salvador @ 926-9000 1014 Galaviz Delores Mrs @ 921-3172 1015 Gilbert's Barber Shop 926-0081 <b>AVENUE K INTERSECTS</b> 1101 Immaculate Heart Of Mary Church 923-2394 1102 Partida Marciano G @ 923-6188 1104 Vacant 1106 Vacant 1108 Vacant <b>AVENUE L INTERSECTS</b> 1206 Hernandez Bernabe 923-7510 1207 Torres Marie Mrs @ 926-3672 1211 Garza Rudolph</p>	<p>610 Martinez Joaquin 612 Saldana Trinidad 926-8786 <b>CANAL ST INTERSECTS</b> 704 Vacant 705 Ortiz Angel @ 926-5781 706 Gonzalez Auto Repair 923-4167 Gonzalez Natividad @ 709 Iglesia Del Cristo Church 923-5213 <b>AVENUE H INTERSECTS</b> 802 Gonzalez Natividad @ 923-4167 803 Torres Juan @ 921-0432 814 Gonzales Armando @ 926-6214 816 Batofolia Angelina @ 926-4981 818 Gonzalez Raymond 923-4981 <b>AVENUE I INTERSECTS</b> 902 Partida Paul A Jr @ 903 Penh Andres 905 Camilo Raymon S 907 Perez Inez 909 De La Garza Alberto 911 Lopez Melimiro 913 Vacant 917 Gonzales Rumado 919 Santos Gusman 921 Villareal Pedro 923 Hernandez Guadalupe <b>AVENUE J INTERSECTS</b> 1011 Flores Miguel 1014 Lopez Amos 923-6781 <b>AVENUE K INTERSECTS</b> 1102 Astro Terminal Service Co indl chem cln 928-2961 <b>AVENUE L INTERSECTS</b> 1214 Vacant 1216 Vasquez Delores 923-5687</p>	<p>1004 Vaughan Robt 102 Maldonado Eduardo 112 Sarafin Floyd A 921-0301 <b>BALTIMORE INTERSECTS</b> 206 Perez Filmon 207 Vacant 208 Gonzalez Juan 921-7623 <b>CAPITOL AV INTERSECTS</b> 308 Smith Ruby E Mrs @ 926-5234 309 Ponce Rito N @ 926-3052 311 Cerna Rufino 926-5641 <b>DAYTON AV INTERSECTS</b> 406 Moreno Raul @ 923-4851 411 Solis Juan A <b>ELMWOOD AV INTERSECTS</b> 506 Vasquez Francisco @ 921-1035 511 Cavazos Rebecca Mrs @ 921-5672 <b>FORD BEGINS</b></p>	<p>202 Henry's Lounge beer 926-0521 <b>AVENUE C INTERSECTS</b> 400 La India Lounge 926-9224 402 Carrion Maria Mrs 921-2718 404 Carrion Roberto 923-5983 406 Mejia Rebecca T 407 Cruz Patricia S @ 923-4978 408 Vacant 410 Suarez Sergio B @ 921-3139 411 Gutierrez Felix 921-3085 412 No Return <b>AVENUE E INTERSECTS</b> 526 No Return 528 Vacant <b>AVENUE F INTERSECTS</b> 603 Cervantes Arnulfo 601 Cuellar Santiago C @ 921-5672</p>	<p><b>MANCHESTER AV INTERSECTS</b> 713 Hudson Onie Mrs <b>E AVENUE L INTERSECTS</b> <b>E AVENUE J BEGINS</b></p> <p><b>85TH ST -FROM 8500 E</b> <b>AVENUE S SOUTH TO E AVENUE H</b></p> <p><b>ZIP CODE 77012</b> <b>E AVENUE R INTERSECTS</b> <b>E AVENUE Q INTERSECTS</b> <b>E AVENUE P INTERSECTS</b> 606 Dowdy Woodrow H @ 921-5432 606 1/2 Dowdy Gerald 926-5229 610 Palacios Emily 611 Carthright C A 921-2323 <b>E AVENUE O INTERSECTS</b> 709 Mullins Tommy W 923-4894 710 Mitchell Joseph @ 926-7940 814 Vacant</p>
<p><b>BRAYS BAYOU INTERSECTS</b> <b>MASON PARK INTERSECTS</b> <b>SANTIAGO ENDS</b> <b>TIPPS INTERSECTS</b> <b>ELM INTERSECTS</b> 616 Bolton's Radio &amp; Television Service 627 Statewide Realty 923-5494 628 Tucker's Tropical Fish ERATH INTERSECTS 629 SATSUMA INTERSECTS 703 Chuck Shack The restr 926-7735 733 Aladdin Cleaners 923-1124 737 Vacant 743 Copri Theatre 926-5264 <b>AZALEA AV INTERSECTS</b> <b>MAGNOLIA AV INTERSECTS</b> 814 Vacant 816 Paris Beauty Shop 926-7362 818 Lawndale Radio &amp; TV 923-8267 819 French's Barn 926-0080 820 Bratten Equipment Co oil field supe 926-2161 823 Bratten Equipment Co (Whse) 836 Red Wing Boat Company 921-0656</p>	<p><b>NAVIGATION BLVD INTERSECTS</b> 1311 Red's Bar 926-0570 1312 Martin Repair Inc ship reprs 926-5408 <b>AVENUE N INTERSECTS</b> 1401 Boyd's Cafe 926-0494 1401 1/2 Boyd's Bar 926-0614 Jesse Barber Shop 1402 Seven Seas Lounge 926-0033 1403 Thomas Arza @ 928-9296 <b>AVENUE O INTERSECTS</b></p>	<p><b>77TH ST S -FROM 7700</b> <b>HARRISBURG BLVD</b> <b>SOUTH TO CAPITOL AV</b></p> <p><b>ZIP CODE 77012</b> 104 Morales Lorenzo @ 921-4906 106 Sanchez Juan @ 926-5251 108 Guzman Humberto 923-8204 109 Perez Danl 2084 Jordan R R <b>CAPITOL AV BEGINS</b></p>	<p><b>79TH ST S -FROM 7900</b> <b>HARRISBURG BLVD</b> <b>SOUTH TO GHAH RY</b></p> <p><b>ZIP CODE 77012</b> 120 Cunningham Eddie 926-5512 <b>BALTIMORE AV INTERSECTS</b> 208 Gaskie Tomi Mrs @ 921-0095 211 Magnolia Park Assembly Of God Church educ bldg 921-4082 <b>CAPITOL AV INTERSECTS</b> 302 Ayarola Regino @ 923-6749 307 S Stens Jose D 307 1/2 Nunez Guadalupe M 309 Jaime Jose C 310 No Return <b>DAYTON INTERSECTS</b> 401 Vacant 403 Vacant 405 Ortega Manuel A 406 Vacant 412 Reyes G 414 Arriaga Jose <b>ELWOOD INTERSECTS</b> <b>FORD AV INTERSECTS</b> 604 Morales Jane <b>GOODE AV INTERSECTS</b> 7104 No Return 712 No Return 714 Hernandez Juan J 716 Sayres Arlie L <b>HUDSON AV INTERSECTS</b> 802 Trevino Mary H Mrs @ 926-7256 805 Valdez Roberto 806 Leora Ben @ 810 Escovar Manuel @ 921-1285 814 Aguilera Arturo @ <b>BRAYS BLVD BEGINS</b></p>	<p><b>80TH ST S -FROM 8000</b> <b>HARRISBURG BLVD</b> <b>SOUTH TO BRAYS BLVD</b></p> <p><b>ZIP CODE 77012</b> 102 Villareal Ruben 923-1475 113 Cordova Jesus D @ 923-6916 116 Andrew &amp; Mary's Lounge 928-9248 117 Cortova Carlos @ 926-9296 <b>AVENUE B INTERSECTS</b> <b>AVENUE C INTERSECTS</b> 302 Ybarra Raul 926-6550 304 Martinez Concepcion 315 Gonzales Louis 923-4789 <b>SHERMAN ST INTERSECTS</b> 401 Gonzalez Edelberto 403 Hernandez Pete 921-2679 406 San Jacinto Paint Manufacturing Co 926-1791 <b>AVENUE E INTERSECTS</b> 503 Hernandez Elvira @ 505 Martinez Manuel 507 Sanchez Albeardo @ 921-5968 509 Magnolia Lounge 926-0602 527 Galvan Ruperta <b>AVENUE F INTERSECTS</b> 608 Garcia Alfredo 607 Vacant 608 Cienaros Frederico 921-0848 6104 Rios Jesus 612 Guadalupe Rafael 615 El Lugar Drive Inn beer Ybarra Yolanda <b>CANAL ST INTERSECTS</b> 707 Gonzalez Ornelio 710 Lutzano Renaldo 926-2004 714 Jimenez Augustine @ 923-4386 <b>AVENUE H INTERSECTS</b></p>	<p><b>81ST ST N -FROM 8108</b> <b>HARRISBURG BLVD</b> <b>NORTH TO H&amp;B RY</b></p> <p><b>ZIP CODE 77012</b> <b>AVENUE C INTERSECTS</b></p> <p><b>82D ST -FROM 8200</b> <b>BECKER AV SOUTH TO WALLER AV</b></p> <p><b>ZIP CODE 77012</b> <b>E AVENUE R INTERSECTS</b> 510 Burke John 923-6883 510 1/2 Meadows James <b>E AVENUE Q INTERSECTS</b> 606 Penn Micky J 611 No Return <b>E AVENUE P INTERSECTS</b> 709 Brooks Chloe 921-3574 <b>E AVENUE O INTERSECTS</b> 816 Yuchnewicz Nina Mrs @ 928-6906 818 Montemayor Manuel @ 923-5423 <b>E AVENUE N INTERSECTS</b> 820 Lopez Joe E @ 921-4803 <b>MANCHESTER AV INTERSECTS</b> <b>E AVENUE L INTERSECTS</b> <b>E AVENUE K BEGINS</b> <b>WALLER INTERSECTS</b></p>
<p><b>76TH ST -FROM 7601</b> <b>HARRISBURG BLVD</b> <b>NORTH TO TURNING BASIN</b></p> <p><b>ZIP CODE 77012</b> <b>AVENUE B INTERSECTS</b> <b>AVENUE C INTERSECTS</b> 302 Daleo Margt Mrs @ 921-7427 306 De La Rosa Lola 923-5227 308 Eschavarria E Rito 926-6707 308 1/2 Han J S 921-1592 310 El Reno Bar 926-0634 <b>SHERMAN ST INTERSECTS</b> 401 Perez Lucio 403 Alvarado Gloria 407 Flores Maria 926-9802 416 Doneraki Restaurant <b>AVENUE E INTERSECTS</b> 501 Five Hundred Club 928-8232 502 Selecto Tortilla Factory 926-2877 511 Duran J Garage auto repr 921-5117 <b>AVENUE F INTERSECTS</b> 600 Berique Lounge 926-0083 602 Martinez Clementine Mrs 921-6295</p>	<p><b>77TH ST N -FROM 7701</b> <b>HARRISBURG BLVD</b> <b>NORTH TO AVENUE P</b></p> <p><b>ZIP CODE 77012</b> 104 Apartments 11 Hernandez Lupe 921-2530 2 Rodriguez Jesus 3 No Return 4 Zapata Carlos 5 Mayhugh Bill W 921-5823 6 Chada Noe 106 Ochoa Pascual 107 Fosselman Grace Mrs @ 926-5684 108 Segura Florence 921-0557 110 Garza Rafael 112 Friendly Lounge 926-0380 <b>AVENUE B INTERSECTS</b> 20 Garcia Frank @ <b>SHERMAN ST INTERSECTS</b> 401 Knowlton Robt 928-2212 402 Scheffer Lester @ 926-7897 403 Hernandez Natividad @ 921-2834 405 Lemoz Arturo 409 Rodriguez Raynoldo 411 Vacant 413 Vacant 415 Martinez Aurelio 923-2838 <b>AVENUE I INTERSECTS</b> 501a Velasquez Jesse 501b Vacant 505 Guerra Rigoverto 507 Villareal Maria Mrs 5104 Jesse Alfredo 514 Guerra Jose <b>AVENUE F INTERSECTS</b> 606 Benavides Emilio 606 1/2 Vacant 607 Green Lenora Mrs @ 926-3405</p>	<p><b>78TH ST N -FROM 7801</b> <b>HARRISBURG BLVD</b> <b>NORTH TO NAVIGATION BLVD</b></p> <p><b>ZIP CODE 77012</b> 101 A &amp; B Barber Shop 103 Ruth's Lounge 926-0785 115 Hernandez Paula Mrs 921-1854 <b>AVENUE B INTERSECTS</b> <b>AVENUE C INTERSECTS</b> 301 Reyes Esperanza @ 303 Banda Juan 305 Garcia Emma 312 Garza Esteban 314 No Return 316 Cantu Andres <b>SHERMAN ST INTERSECTS</b> 403 Dimas Albert 405 Martinez Nacho 406 Mendoza Rosales 921-5892 407 Dimas Marcelino M 926-0072 408 Orozco Rafael 926-9253 409 Mendoza Rosalia 926-3901 <b>AVENUE E INTERSECTS</b> 501 Modica Pete @ 923-8625 504 Negrete Octavio 921-5188 507 No Return <b>AVENUE F INTERSECTS</b> 608 Diaz Albert 926-9714 609 Pena Juan <b>CANAL ST INTERSECTS</b> 711 Camero Vivian B @ 926-8622 712 Martinez Raymond 714 Martinez Tomas Jr @ 923-5640 805 Jimenez Juan @ 921-2247 807 'el Cairo' Ball Room beer 928-3389 809 Valdez Castadino <b>AVENUE I INTERSECTS</b> 809a Leora Sella Mrs 911a Borrego J 923a Trevino Ramiro <b>AVENUE J INTERSECTS</b></p>	<p><b>80TH ST N -FROM 8001</b> <b>HARRISBURG BLVD</b> <b>NORTH TO AVENUE H</b></p> <p><b>ZIP CODE 77012</b> <b>AVENUE B INTERSECTS</b></p>	<p><b>81ST ST N -FROM 8108</b> <b>HARRISBURG BLVD</b> <b>NORTH TO H&amp;B RY</b></p> <p><b>ZIP CODE 77012</b> <b>AVENUE C INTERSECTS</b></p> <p><b>82D ST -FROM 8200</b> <b>BECKER AV SOUTH TO WALLER AV</b></p> <p><b>ZIP CODE 77012</b> <b>E AVENUE R INTERSECTS</b> 510 Burke John 923-6883 510 1/2 Meadows James <b>E AVENUE Q INTERSECTS</b> 606 Penn Micky J 611 No Return <b>E AVENUE P INTERSECTS</b> 709 Brooks Chloe 921-3574 <b>E AVENUE O INTERSECTS</b> 816 Yuchnewicz Nina Mrs @ 928-6906 818 Montemayor Manuel @ 923-5423 <b>E AVENUE N INTERSECTS</b> 820 Lopez Joe E @ 921-4803 <b>MANCHESTER AV INTERSECTS</b> <b>E AVENUE L INTERSECTS</b> <b>E AVENUE K BEGINS</b> <b>WALLER INTERSECTS</b></p>	<p><b>83D ST -FROM 8300</b> <b>BECKER AV SOUTH TO WALLER AV</b></p> <p><b>ZIP CODE 77012</b> 303 Alvarado Robt G 921-4472 <b>E AVENUE R INTERSECTS</b> <b>E AVENUE Q INTERSECTS</b> 510 Manchester Sling Co 928-5338 550 Vacant <b>AVENUE P INTERSECTS</b> 610 Alanzo Frank 611 Garza Camilo T @ 921-2941 614 Reed Erbert 921-0603 615 Gladry Jackie 923-4047</p>
<p><b>W R M-CARTER 2 C E M-CARTER</b></p>	<p><b>W R M-CARTER 2 C E M-CARTER</b></p>	<p><b>W R M-CARTER 2 C E M-CARTER</b></p>	<p><b>W R M-CARTER 2 C E M-CARTER</b></p>	<p><b>W R M-CARTER 2 C E M-CARTER</b></p>	<p><b>W R M-CARTER 2 C E M-CARTER</b></p>

P.O. Box 1819

(713) 223-9371

and Repair

1113

**S 79TH ST      1975**

1511\*Landroth F W @ 688-6510  
 5128 Rocamontes Tony J Jr @ 5128\*Lowery Tim E 781-6231  
 5129\*Wheatcha Rob 682-1076  
 5129\*Walker Steve 688-6038  
 5129\*Buck Stephen G 681-6072  
 5130 Carter Arthur 681-1661  
 5201 Little David @ 681-6076  
 5202 No Return @ 681-6076  
 5208 Har Sanford C 681-5684  
 5209\*Dunn James  
 5210 Hooper Jerry W 682-0085  
 5218 Francis Robt L 686-3907  
 5214 Bullock Rex Jr 681-7674  
 5217 Cox Morgan 686-2926  
 5218 Keuther Gilbert E @ 682-3543  
 5221 Jones Williams P @ 682-4673  
 5222\*Castro Phillip  
 5225 Clement Lowell W @ 682-3036  
 5228 Frace James W @ 681-1575  
 5229 Wynn Claude L @ 681-9891  
 5230 Edwards Everett V 686-7030  
 5233 Padon Gene E @ 686-4620  
 5234 Padon Gene E @ 686-4620  
 5235 Terry Richd H @ 682-5246  
 5236\*Rowley Ronald 681-7776  
 5317\*Donk Wm @ 682-2344  
 5318 Debaushaw Robt R @ 682-2344  
 5321 Oakley Clarence S @ 6322 Dodgen Jewel S Mrs @ 682-5587  
 5325 Sandler Robert L @ 686-1610  
 5401 Alvarez Miguel A @ 686-1748  
 5402 Morris Jesse R @ 686-1748  
 5405 Mesa Fernando @ 686-8071  
 5406 Lockhart O T @ 5409 Sayer J E @ 682-2293  
 5410 Cole Dorothy 688-0851  
 5413 Elkins Hoyt L Jr @ 681-0177  
 5414 Beuche David F 686-7585  
 5417 Klander Albert F @ 681-5477  
 5418 Felder Beth @ 5421 Martinez Marcelino @ 5422 Robertson Ralph @ 686-2467  
 5425 Vance  
 5426 Klander Erna M Mrs @ 682-4223  
 5430 Mann Frank E @ 686-3891  
 ANTOINE INTERSECTS 247  
 5502 Jordan Marjorie L Mrs @ 686-0643  
 5503 Biggs Edwin L @ 682-0980  
 5507 Dittoe James A @ 682-5119  
 5510 Carpenter A Maurine @ 682-4973  
 5511 Keudall Dorothy I Mrs @ 682-2640  
 5514\*Miller J W @ 688-1635  
 5515 Thacker Robt E @ 682-4242  
 5518 Brewer Hugh Jr @ 682-0433  
 5519 Dugger Hollis L @ 682-4779  
 5522 Garrison Floyd M @ 686-1015  
 5523 Stone Raymond S @ 686-4721  
 5524\*Gaydoski Wm E @ 681-1134  
 RENO INTERSECTS  
 5602 Romero Bernabe O @ 686-3455  
 5603 Gilliam Randall L @ 681-0987  
 5607 Masters Ralph T @ 681-0772  
 5610 Chapa Oscar 686-7513  
 5611 Metzler Albert L @ 681-6065  
 5614 Parker J 682-0124  
 5615 Moore Robt E 682-0684  
 5618 Rausche Edwin W @ 682-5366  
 5619 Speer Allan L @ 686-7943  
 5622 Bautech Marie C Mrs @ 681-5710  
 5623 Smith Ray L 686-8180  
 5629 Pennington Glen A @ 5703 Long Betty L Mrs @ 5707 Smith Joseph W @ 686-9572  
 5710 Caldwell Douglas B @ 682-5567  
 5711 Johnson Joel @ 5714 Hunter Larry @ 688-2983  
 5718 Knappth Doyle C @ 5718 Knappth Gary L @ 688-4006  
 5719 Michalek Gene P @ 686-3812  
 5722 Holland M Wayne @ 682-6189  
 5723 Kirkpatrick Clinton M @ 686-7534  
 5802 Bryant Gerald E @ 686-6132  
 HILL OAK INTERSECTS  
 5803 Knigge Curtis L @ 686-9814  
 5806 Doljez Adolph @ 5807 Warford Wm T @ 682-0672  
 5810 Blake Charles D @ 5811 Mather Donald E @ 686-1553  
 5817 Wedgeworth Albert C @ 5815 Roberts Joe B @ 686-2060  
 5902 Smith A O @ 682-5859  
 5903 Castillo Antonio @ 686-7952  
 5906 Matteman Wm M @ 5907 Gilbert Gladys Mrs @ 682-2368  
 5910 Saye Frank L @ 681-8226  
 5911 Dow Jack E @ 682-7679  
 5915 Burns Howard @ 681-6445  
 ALABANSON RD INTERSECTS  
 6003 English Leslie @ 686-7606  
 6004 Velasquez William C @ 682-6206  
 6006 Wolverson Wm R @ 686-8127  
 6010 Barrett Robt J @ 681-7121  
 BERENDO INTERSECTS  
 6014 Carter Charles R @ 681-2327  
 6018 Ray Charles V @ 681-0475  
 BERRAND INTERSECTS  
 6102 Sharp Wayne C @ 686-0673  
 6103 Warren Donald L @ 686-5487  
 6106 Beason Robt W III @ 6110 Chavez Dant @ 687-5791  
 6111 Moore Don Jr @ 686-0158  
 6114 Scoggins Amos H @ 686-4769  
 6115 Heugatter Frank @ 682-0675  
 6202 Smith Thos E @ 682-7732  
 6206 Aguirre Willie 686-3843  
 BERTHEL INTERSECTS  
 6210 Miller John T @ 682-4268  
 6214\*Vasquez Jerry G @ 681-0117  
 6220 Tucker Bob Motors @ 686-7261  
 6222 U-Town (North Dist) @ 688-1307  
 6224\*Dismaques Barclay  
 6226 Noel Barber Shop @ 682-9258  
 6228 Vance W @ 686-3907  
 6300 Vacant  
 HILL OAK DR INTERSECTS  
 6500 Bridge Gate Apartments @ 6501\*Awbrey Virginia @ 6530 Vacant  
 6531 Seven-Eleven Stores @ 43 gro 692-9888  
 6536 Vacant  
 6541 Wiggins Hut Beauty Salon @ 686-6544  
 6601 Belt Peggy F Mrs @ 682-2495  
 6605\*Kindle Charles Jr @ 6608 Villagosa David @ 682-6713  
 6613 Bryan Florence E Mrs @ 6614 Taylor Dorothy Mrs @ 6617\*Knight R J @ 6618 Bates O D @ 6621 Weisinger Albert C @ 682-3021  
 6622 Vacant  
 6625 Delatte Dale G @ 682-3120  
 6626 No Return  
 6628 Seat Wm E @ 462-4385  
 6630 Grant Glenn C @ 462-3143  
 6633\*Maldonado Carlos @ 462-7788  
 6634\*Miller Ken 462-4167  
 6637 Tummet James J @ 462-3574  
 BINGLE RD INTERSECTS  
 6701 Innocencio Bertha Mrs @ 460-4825  
 6702 Melcer Alf B @ 462-3732  
 6703 Vacant  
 6706 Barnes Lloyd @ 462-6038  
 6709 Lawrence Charles M @ 462-7734  
 6710 O'Rourke E P Jr 462-7666  
 6713 Wilson Orville C @ 462-4498  
 6714 Heath Jerry D @ 462-7558  
 6717 Lorenz Harold @ 462-1089  
 6718 Schneider Milton @ 6721 Peet Russell 460-1152  
 684-8344 142  
 44TH AV E - FROM 4400 YALE EAST TO BLACKSHEAR  
 ZIP CODE 77018  
 102 Apartments  
 1 Strickland Jake 645-6642  
 2 No Return  
 3 Meredith Lonnie  
 4 Hampton Louis  
 105 Calais Apartments Th @ 1 Wilson Edria L  
 2 Branch Jerome  
 3 Lavers Wm 699-9626  
 4 Gentry Robt L  
 5 Alexander Willie J @ 692-4816  
 6 Ford Carlton E  
 106 Wm Josephine Mrs @ 695-9935  
 107\*Wadley Bertha 691-2855  
 108 Wilson Earl @ 697-4049  
 109 Roberts Alvordia Mrs @ 692-5573  
 109a\*Roburg Mary L @ 692-5573  
 1104 Louise Violet  
 1106 Thompson Roxie M @ 684-9238  
 111 Ramey Eug G @ 695-0706  
 112 Hamill Wilbert B @ 697-4296  
 112a\*Baber John J @ 697-4296  
 113 Bolton Jonas J @ 697-7168  
 114 Lewis Pearl Mrs @ 692-1995  
 116 Moore Clinton Rev @ 116 Moughridge S  
 117 Matthews Rebecca Mrs @ 695-6779  
 118 Kingsberry Frank @ 694-9318  
 121 Rose Hortense Mrs @ 120 Blocker Nelson @ 694-9465  
 212 Cook W H @ 697-9304  
 213 Scott Jewel M Mrs @ 695-7168  
 218 Apartments  
 1 Blackman Orie 691-1923  
 2 Benard Roberta R @ 694-1477  
 3 Gilliam Calvin 697-9882  
 4 Smith Gladys Mrs @ 5 Allen Leonard R  
 6 Wilson Jessie Mrs @ 694-4876  
 7 Boone Ralph @ 694-4876  
 8 Satterly Mary @ 694-4876  
 MAIN ST INTERSECTS 235  
 44TH AV W - FROM 4400 AV W WEST TO TULANE  
 ZIP CODE 77018  
 201 Upton Booker T @ 202 Vacant W  
 205 Bradford James T @ 692-1661  
 206 Moody Jerome @ 692-5456  
 209 Boone Daniel Jr @ 694-1030  
 210 Moore Delvin @ 697-8430  
 213 Osborne Elmer C @ 692-1065  
 214 Andrade Nick 697-3679  
 217 Cook Lavagah @ 69

# S 79TH ST 1975

27

## 75TH ST S -FROM 7500 HARRISBURG BLVD SOUTH BEY LAWNDALE

ZIP CODE 77011  
121 Vacant  
123 Mason Drive Baptist Church  
130 Cross & Co Inc marine supe 926-2161  
GH&H IY CROSSES  
201 Key Oil Co gas sta 926-0670  
205 Spice & Products 926-5696  
207 Vacant  
209 Super Duper Market No 25 926-0685  
211 Vacant  
215 Rudy's Central Park Florist  
217 Rodriguez Beauty Salon 926-3841  
219 Magnolia Washeteria 926-0227  
222 Burns Elec Shop (Stge)  
223 J J Lounge beer 926-0361  
226 Burns Electric Inc elec contrs 926-5261  
RUSK AV ENDS  
302 L & F Tire & Oil Service 921-5228  
WALKER AV ENDS  
441 Munson 926-9126  
MC KINLEY AV ENDS  
DALLAS AV ENDS

BRAYS BAYOU INTERSECTS  
MASON PARK INTERSECTS  
SANTIAGO ENDS  
TIPPS INTERSECTS  
ELM INTERSECTS  
616 Bolton's Radio & Television Service  
627 Statewide Realty 923-5494  
628 Tucker's Tropical Fish ERATH INTERSECTS  
SATSUMA INTERSECTS  
703 Chuck Shack The restr 926-7735  
733 Aladdin Cleaners 923-1124  
737 Vacant  
743 Copri Theatre 926-5264  
AZALEA AV INTERSECTS  
MAGNOLIA AV INTERSECTS  
814 Vacant  
816 Paris Beauty Shop 926-7362  
818 Lawndale Radio & TV 923-8267  
819 French's Barn 926-0080  
820 Bratten Equipment Co oil field supe 926-2161  
823 Bratten Equipment Co (Whse)  
836 Red Wing Boat Company 921-0656

ZIP CODE 77023  
901 Tri-Tex Machine & Tool Co 926-2661  
903 Clear Creek Farm Poultry & Egg Inc 926-7763  
922 Water Control Equipment Co Inc water treating 926-0734  
925a Eva's Beauty Shop 923-7820  
925b Shorty's Resale Shop used mdse 923-8165  
925c Pepe Mexican Restaurant 926-0734  
926 Hill & Hill Exterminators Inc 921-2193  
Kwik Kill Chemicals Inc 921-2193  
930 Vacant

76TH ST -FROM 7601  
HARRISBURG BLVD  
NORTH TO TURNING  
BASIN  
ZIP CODE 77012  
AVENUE B INTERSECTS  
AVENUE C INTERSECTS  
302 Daleo Margt Mrs @ 921-7427  
306\*De La Rosa Lola 923-5227  
308 Eschavarría E Rito 926-6707  
308\* Han J S 921-1592  
310 El Reno Bar 926-0634  
SHERMAN ST INTERSECTS  
401\*Perez Lucio  
403\*Alvarado Gloria  
407 Flores Maria 926-9802  
416 Doneraki Restaurant  
AVENUE E INTERSECTS  
501 Five Hundred Club  
502 Selecto Tortilla Factory 926-2877  
511 Duran J Garage auto repr 921-5117  
AVENUE F INTERSECTS  
600 Berneque Lounge 926-0083  
602 Martinez Clementine Mrs 921-6295

616 Sabinas Restaurant 926-9305  
CANAL ST INTERSECTS  
703 Leija Ruben @ 926-4116  
704\*Martinez Bernabe  
705\*Reyes Joe  
705\*Henry's Barber Shop  
706 Del Toro Luis  
707 Garcia John G @ 926-9998  
709 Perez Joe  
710 Flores Isaias 923-4119  
711 Ramon John G @ 921-5332  
712 Temple Bethel Pentecostal Church 923-4119  
AVENUE H INTERSECTS  
802 Arturo's Cafe 926-0337  
808 Arturo's Don Bakery 926-0337  
810 Villareal Roberto  
810\*Frederia Antonio  
812 La Moderna Furniture Co 921-7533  
812\*Rodriguez Ernesto @ 923-8895  
816 Alfredo's Discoteca club 926-8562  
AVENUE I INTERSECTS  
902 Magnolia Variety Store 926-0003  
907 De Zavala Park 923-5163  
908 Gonzales Lupe @ 926-5590  
910 Pena Antonio M  
912 Hernandez Grocery & Market  
AVENUE J INTERSECTS  
1002 La Casadel Pueblo  
1004 Vacant  
1010 Vacant  
1011 Carlos Salvador @ 926-9000  
1014 Galaviz Delores Mrs @ 921-3172  
1015 Gilbert's Barber Shop 926-0081  
AVENUE K INTERSECTS  
1101 Immaculate Heart Of Mary Church 923-2394  
1102 Partida Marciano G @ 923-6188  
1104 Vacant  
1106 Vacant  
1108 Vacant  
AVENUE L INTERSECTS  
1206 Hernandez Bernabe 923-7510  
1207 Torres Marie Mrs @ 926-3672  
1211\*Garza Rudolph

NAVIGATION BLVD INTERSECTS  
1311 Red's Bar 926-0570  
1312 Martin's Repair Inc ship reprs 926-5409  
AVENUE N INTERSECTS  
1401 Boyd's Cafe 926-0494  
1401\*Boyd's Bar 926-0614  
Jesse Barber Shop  
1402 Seven Seas Lounge 926-0033  
1403 Thomas Arza @ 928-9296  
AVENUE O INTERSECTS

76TH ST S -FROM 7600  
HARRISBURG BLVD  
SOUTH TO DE ZAVALA  
PARK  
ZIP CODE 77023

77TH ST S -FROM 7701  
HARRISBURG BLVD  
NORTH TO AVENUE P  
ZIP CODE 77012  
104 Apartments  
1\*Hernandez Lupe 921-2530  
2\*Rodriguez Jesus  
3 No Return  
4 Zapata Carlos  
5 Mayhugh Bill W 921-5823  
6\*Chada Noe  
106\*Ochoa Pascual  
107 Fosselman Grace Mrs @ 926-5684  
108 Segura Florence 921-0557  
110\*Garza Rafael  
112 Friendly Lounge 926-0380  
AVENUE B INTERSECTS  
20\*Garcia Frank @  
SHERMAN ST INTERSECTS  
401 Knowlton Robt 928-2212  
402 Scheffer Lester @ 926-7897  
403 Hernandez Natividad @ 921-2834  
405 Lemoz Arturo  
409\*Rodriguez Raynoldo  
411 Vacant  
413 Vacant  
415\*Martinez Aurelio 923-2838  
AVENUE I INTERSECTS  
501a\*Velasquez Jesse  
501b Vacant  
505\*Guerra Rigoverto  
507\*Villareal Maria Mrs  
510\*Jasso Alfredo  
514 Guerra Jose  
AVENUE F INTERSECTS  
606 Benavides Emilio  
606\* Vacant  
607 Green Lenora Mrs @ 926-3405

610\*Martinez Joaquin  
612\*Saldana Trinidad 926-8786  
CANAL ST INTERSECTS  
704 Vacant  
705 Ortiz Angel @ 926-5781  
706 Gonzalez Auto Repair 923-4167  
Gonzalez Natividad @  
709 Iglesia De Cristo Church 923-5213  
AVENUE H INTERSECTS  
802\*Gonzalez Natividad @ 923-4167  
803 Torres Juan @ 921-0432  
814 Gonzalez Armando @ 926-6214  
816\*Batallas Angelina @ 926-4891  
818\*Gonzalez Raymond 923-4891  
AVENUE I INTERSECTS  
902 Partida Paul A Jr @  
903 Penh Andres  
905\*Camto Raymon S  
907 Perez Inez  
909\*De La Garza Alberto  
911\*Lopez Edelmiro  
913 Vacant  
917 Gonzalez Rumado  
919 Santos Gusman  
921 Villareal Pedro  
923 Hernandez Guadalupe  
AVENUE J INTERSECTS  
1011 Flores Miguel  
1014\*Lopez Amos 923-6781  
AVENUE K INTERSECTS  
1102 Astro Terminal Service  
1104 Astro Terminal Service Co indl chem ctn 928-2961  
AVENUE L INTERSECTS  
1214 Vacant  
1216 Vasquez Delores 923-5687

ZIP CODE 77011  
1306 Lykes Bros Steamship Co dunnage yard 921-1196

77TH ST S -FROM 7700  
HARRISBURG BLVD  
SOUTH TO CAPITOL AV  
ZIP CODE 77012  
104 Morales Lorenzo @ 921-4906  
106 Sanchez Juan @ 926-5251  
108 Guzman Humberto 923-8204  
109\*Perez Danl  
208\*Jordan R R  
CAPITOL AV BEGINS

ZIP CODE 77023

78TH ST N -FROM 7801  
HARRISBURG BLVD  
NORTH TO NAVIGATION  
BLVD  
ZIP CODE 77012  
101 A & B Barber Shop  
103 Ruth's Lounge 926-0785  
115 Hernandez Paula Mrs 921-1854  
AVENUE B INTERSECTS  
301 Reyes Esperanza @  
303\*Banda Juan  
305\*Garcia Emma  
312\*Garza Esteban  
314 No Return  
316 Cantu Andres  
SHERMAN ST INTERSECTS  
403 Dimas Albert  
405 Martinez Nacho  
406 Mendoza Rosales 921-5892  
407 Dimas Marcelino M 926-0072  
408 Orozco Rafael 926-9253  
409 Mendoza Rosalia 926-3901  
AVENUE E INTERSECTS  
501 Modica Pete @ 923-8625  
504\*Negrete Octavio 921-5188  
507 No Return  
AVENUE F INTERSECTS  
608 Diaz Albert 926-9714  
609\*Pena Juan  
CANAL ST INTERSECTS  
711 Cameroa Vivian B @ 926-8622  
712 Martinez Raymond  
714 Martinez Tomas Jr @ 923-5640  
805 Jimenez Juan @ 921-2247  
807 'el Cairo' Ball Room beer 928-3389  
809\*Valdez Castadino  
809\*Valdez I INTERSECTS  
901a\*Leora Sola Mrs  
911\*Bozorg J  
923\*Trevino Ramiro  
AVENUE J INTERSECTS

78TH ST S -FROM 7800  
HARRISBURG BLVD  
SOUTH TO 6 BLKS  
ZIP CODE 77012

100\*Vaughan Robt  
102 Maldonado Eduardo  
112 Sarafin Floyd A 921-0301  
BALTIMORE INTERSECTS  
206\*Perez Filmon  
207 Vacant  
208 Gonzalez Juan 921-7623  
CAPITOL AV INTERSECTS  
308 Smith Ruby E Mrs @ 926-5234  
309 Ponce Rito N @ 926-3052  
311\*Cerna Rufino 926-5641  
DAYTON AV INTERSECTS  
405 Moreno Raul @ 923-4851  
411\*Solis Juan A  
ELMWOOD AV INTERSECTS  
506\*Vasquez Francisco @ 921-1035  
511 Cavazos Rebecca Mrs @ FORD BEGINS

79TH ST N -FROM 7901  
HARRISBURG BLVD  
NORTH TO AVENUE H  
ZIP CODE 77012  
113 Villareal Ruben 923-1475  
115 Cordova Jesus D @ 923-6916  
116 Andrew & Mary's Lounge 928-9248  
117 Covova Carlos @ 926-9296  
AVENUE B INTERSECTS  
302 Ybarra Raul 926-6550  
304 Martinez Concepcion  
315 Gonzales Louis 923-4789  
SHERMAN ST INTERSECTS  
401 Gonzalez Edelberto  
403 Hernandez Pete 921-2679  
406 San Jacinto Paint Manufacturing Co 926-1791  
AVENUE E INTERSECTS  
503 Hernandez Elvira @  
505 Martinez Manuel  
507 Sanchez Albeardo @ 921-5968  
509 Magnolia Lounge 926-0602  
527\*Galvan Ruperta  
AVENUE F INTERSECTS  
608 Garcia Alfredo  
607 Vacant  
608\*Caneros Frederico 921-0848  
610\*Rios Jesus  
612\*Guadalupe Rafael  
615 El Lugar Drive Inn beer  
Ybarra Yolanda  
CANAL ST INTERSECTS  
707\*Gonzalez Oracio  
710 Lutzano Renaldo 926-2004  
714 Jimenez Augustine @ 923-4386  
AVENUE H INTERSECTS

79TH ST S -FROM 7900  
HARRISBURG BLVD  
SOUTH TO GHAY RY  
ZIP CODE 77012  
120 Cunningham Eddie 926-5512  
BALTIMORE AV INTERSECTS  
201 Gaskie Tomi Mrs @ 921-0095  
231 Magnolia Park Assembly Of God Church educ bldg 921-4082  
CAPITOL AV INTERSECTS  
302 Ayarola Regina @ 923-6749  
307\*Stens Jose D  
307\*H Nunez Guadalupe M 923-4702  
309\*Jaime Jose C  
310 No Return  
DAYTON INTERSECTS  
401 Vacant  
403 Vacant  
405\*Ortega Manuel A  
406 Vacant  
412\*Reyes G  
414\*Arriga Jose  
ELWOOD INTERSECTS  
FORD AV INTERSECTS  
604\*Morales Jane  
GOODE AV INTERSECTS  
710\*Sonja Vito  
710\*No Return  
712 No Return  
714\*Hernandez Juan J  
716\*Sayres Arlie L  
HUDSON AV INTERSECTS  
802 Trevino Mary H Mrs @ 926-7256  
805\*Valdez Roberto  
806 Leora Ben @  
810 Escovar Manuel @ 921-1285  
814\*Agulne Arturo @  
BRAYS BLVD BEGINS

80TH ST N -FROM 8001  
HARRISBURG BLVD  
NORTH TO AVENUE H  
ZIP CODE 77012  
AVENUE B INTERSECTS

202 Henry's Lounge beer 926-0521  
AVENUE C INTERSECTS  
400 La Hindia Lounge 928-9224  
402\*Carroll Maria Mrs 921-2718  
404\*Carroll Roberto 923-5983  
406 Mejia Rebecca T  
407 Cruz Patricia S @ 923-4978  
408 Vacant  
410\*Suarez Sergio B @ 921-3139  
411 Gutierrez Felix 921-3085  
412 No Return  
AVENUE E INTERSECTS  
526 No Return  
528 Vacant  
AVENUE F INTERSECTS  
603\*Servantes Arnulfo  
601 Cuellar Santiago C @ 921-5672

80TH ST S -FROM 8000  
HARRISBURG BLVD  
SOUTH TO BRAYS BLVD  
ZIP CODE 77012  
102 Vacant  
104 Shaffer Mary Mrs 923-4036  
106 Salinas Heriberto @ 926-0959  
108 Galvan Ramiro 921-5233  
203\*Sonja Anita Mrs  
204 Vacant  
208\*De La Rosa Arnulfo  
CAPITOL AV INTERSECTS  
DAYTON ENDS  
402 Carrier Louis Jr 923-4296  
404\*Stevens E C  
404\*Mathews Robt L 926-9738  
407 Vacant  
408 Maldonado Victor 926-9343  
410 Suarez Sergio @ 921-3139  
ELMWOOD ENDS  
508 Redd Maude Mrs @ 923-6389  
508 Vacant  
510 Bebee Cecilio F @  
514 Rodriguez Henry 923-5281  
518 Cinco Ethel Mrs @ FORD ENDS  
602 Blau A O @ 926-1391  
604 Vacant  
606 Guerra Jesse 923-6216  
608 Callagoe James  
609 Walker L L Co propeller reprs 921-4133  
GOODE INTERSECTS  
703 Colburn W E @ 926-1806  
711 Sotano Redd Paint & Varnish 926-1711  
HUDSON ENDS  
BRAYS ENDS  
619 Mangone Shipbuilding Co 928-9481

81ST ST N -FROM 8108  
HARRISBURG BLVD  
NORTH TO H&T RY  
ZIP CODE 77012  
AVENUE C INTERSECTS

82D ST -FROM 8200  
BECKER AV SOUTH TO  
WALLER AV  
ZIP CODE 77012  
E AVENUE R INTERSECTS  
510\*Burke John 923-6883  
510\*Meadows James  
E AVENUE Q INTERSECTS  
606 Penn Micky J  
611 No Return  
E AVENUE P INTERSECTS  
709\*Brooks Chloe 921-3574  
E AVENUE O INTERSECTS  
816 Yuchnewicz Nina Mrs @ 928-6906  
818 Montemayor Manuel @ 923-5423  
E AVENUE N INTERSECTS  
820 Lopez Joe E @ 921-4803  
MANCHESTER AV INTERSECTS  
E AVENUE L INTERSECTS  
E AVENUE K INTERSECTS  
WALLER INTERSECTS

MANCHESTER AV INTERSECTS  
713 Hudson Onie Mrs  
E AVENUE L INTERSECTS  
E AVENUE J BEGINS

85TH ST -FROM 8500 E  
AVENUE S SOUTH TO E  
AVENUE H  
ZIP CODE 77012  
E AVENUE R INTERSECTS  
E AVENUE Q INTERSECTS  
E AVENUE P INTERSECTS  
606 Dowdy Woodrow H @ 921-5432  
606\*H Dowdy Gerald 926-5229  
610 Palacios Emily  
611 Carthright C A 921-2323  
E AVENUE O INTERSECTS  
709 Mullins Tommy W 923-4894  
710\*Michell Joseph @ 926-7940  
814 Vacant

86TH ST -FROM 8600 E  
AVENUE S SOUTH TO E  
AVENUE H  
ZIP CODE 77012  
500 Industrial Gas Supply Corp (Measuring Station)  
E AVENUE P INTERSECTS  
E AVENUE O INTERSECTS  
MANCHESTER AV INTERSECTS  
903 Vacant  
915 Vacant  
E AVENUE L INTERSECTS  
E AVENUE K INTERSECTS  
1103 Vacant  
1110 Vacant  
E AVENUE J INTERSECTS  
E AVENUE I INTERSECTS  
1301 Vacant  
1305 Cook Charles R 921-6022

87TH ST -FROM E  
AVENUE Q SOUTH TO E  
AVENUE J EAST OF  
CENTRAL  
ZIP CODE 77012  
E AVENUE Q ENDS  
E AVENUE P ENDS  
E AVENUE O ENDS  
E AVENUE N ENDS  
MANCHESTER INTERSECTS  
E AVENUE L ENDS  
E AVENUE K ENDS  
1110 No Return  
E AVENUE J INTERSECTS

ABBEYVILLE ST -FROM  
BONAIRE NORTH TO  
HOWES 3 BLKS EAST OF  
E HOUSTON RD  
ZIP CODE 77028

ABBOTT ST -FROM 3523  
WILLIA NORTH TO  
WASHINGTON  
ZIP CODE 77007  
502\*Washington Doris Mrs 864-5488  
604 Hogan J D 861-3364  
606 Thompson Robt  
BARNES INTERSECTS  
710 Vacant  
AVIE INTERSECTS  
900 Vacant  
906 Vacant  
910 Vacant  
910\* Vacant  
RAYMOND INTERSECTS

ABERDEEN WY -FROM  
3100 N BRADWOOD  
BLVD WEST TO  
PRESTWICK  
ZIP CODE 77025  
3101 Molina Raul R @  
3102 Casache Anastasio S @ 668-9494  
3106 Caram Pedro C @ 668-5388  
3107 Lazarat Donald T @ 668-0111  
3110 Young Hollis D @ 667-1147  
3114 Vacant  
3115 Schmitt Howard @ 668-8325  
3118 Choate E C II @ 665-7690  
3122 Vacant  
3123 Gibson Allen B @ 668-5872  
BUFFALO SPEEDWAY INTERSECTS  
3201 Morris A Richmond @ 664-9390  
3202 Bonin Wilfred P @ 664-0620

P.O. Box 1819

(713) 223-9371

and Repair

1113



S 79TH ST 1975

25

W 43D AV-Contd  
5118\*Landover F W @  
688-6510  
5121 Rocamontes Tony J Jr @  
5122\*Lowery Tim E 781-8231  
5123\*Menchaca Bob 682-1076  
5126\*Walker Steve 688-5038  
5130\*Buck Stephen G 681-6072  
5130 Carter Arthur 681-1661  
5201 Little David @ 681-9706  
5202 No Return  
5205 Hart Sanford C 681-6684  
5209\*Dunn James  
5210 Hooper Jerry W 682-0085  
5213 Fraser Robt L 686-3097  
5214 Bullock Rex Jr 681-7674  
5217 Cox Morgan 686-2226  
5218 Kautner Gilbert E @  
682-3543  
5221 Jones Williams P @  
682-4673  
5222\*Castro Philip  
5225 Clement Lowell W @  
682-3036  
5226 Frace James W @  
681-1575  
5229 Bacon Claude L @  
681-9891  
5280 Edwards Everett V  
686-7030  
5233 Padon Gene E @  
686-4620  
COSTA RICA BLVD  
5301 Spakowski Stanley @  
682-2759  
5305 Petree Jimmy L @  
686-0001  
5309 Mc Neese Charles D @  
682-3922  
5310\*Cravatta Stan @  
5313 Terry Richd H @  
682-3246  
5314\*Rowley Ronald @  
681-7775  
5317\*Doak Wm @ 682-2344  
5318 Radaugh Robt R @  
682-2344  
5321 Oakley Clarence S @  
5322 Dodgen Jewel S Mrs @  
682-5587  
5325 Spangler Robert L @  
686-1610  
5401 Alvarez Miguel A @  
686-1748  
5402 Morris Jesse R @  
5405 Mesa Fernando @  
686-8071  
5406 Lockhart O T  
5409 Sayer J E @ 682-2293  
5410 Cole Dorothy 688-0961  
5413 Ellikin Hoyt L Jr @  
681-0177  
5414 Beuche David F 686-7585  
5417 Klander Albert F @  
681-3467  
5418 Polder Beth @  
5421 Martinez Marcelino @  
5422 Robertson Ralph @  
686-2467  
5426 Vacant  
5426 Klander Erna M Mrs @  
682-4223  
5430 Mann Frank E @  
686-3891  
ANTOINE INTERSECTS  
5502 Jordan Marjorie L Mrs @  
686-0643  
5503 Bigby Edwin L @  
682-0980  
5507 Dittoe James A @  
682-5119  
5510 Carpenter A Maurine @  
682-4973  
5511 Kendall Dorothy I Mrs @  
682-3640  
5514\*Miller J W @ 688-1635  
5515 Thacker Robt E @  
682-2242  
5518 Brewer Hugh Jr @  
682-0433  
5519 Dugger Hollis L @  
682-4779  
5522 Garner Floyd M @  
686-1015  
5523 Stone Raymond S @  
686-4721  
5527\*Gaydosik Wm E @  
681-1134  
RENO INTERSECTS  
5602 Romero Bernabe O @  
686-3455  
5603 Gilliam Randall L @  
681-0987  
5607 Masters Ralph T @  
681-0772  
5610 Chapa Oscar 686-7513  
5611 Metzler Albert L @  
681-6065  
5614\*Parker J 682-0124  
5615 Moore Robt E 682-0684  
5618 Rausche Edwin W @  
682-5366  
5619 Speer Allan L @ 686-7943  
5622 Bautech Marie C Mrs @  
681-5710  
5623 Smith Ray L 686-8180  
5702 Pennington Glen A @  
5703 Long Bettye L Mrs @  
5707 Smith Joseph W @  
686-9572

5710 Caldwell Douglas B @  
682-5567  
5711 Johnson Joel @  
5714 Hunter Larry @ 688-2983  
5715 Roughton Doyle C @  
686-4078  
5718 Knapp Gary L @  
688-4006  
5719 Michalek Gene P @  
686-3812  
5722 Holland M Wayne @  
682-5189  
5723 Kirkpatrick Clinton M @  
686-7534  
5802 Bryant Gerald E @  
686-6132  
HILL OAK INTERSECTS  
5803 Knigge Curtis L @  
686-9814  
5806 Dolejsi Adolph @  
OU2-0192  
5807 Warford Wm T @  
OU2-0672  
5810 Blake Charles D  
5811 Mather Donald E  
688-1553  
6861717 Wedgeworth  
Albert C @  
5815 Roberts Joe B @ 686-2080  
5902 Smith A O @ 682-5859  
5903 Castilo Antonio @  
686-7952  
5904 McKernan Wm @  
5907 Gilbert Gladys Mrs @  
682-5269  
5910 Saye Frank L @ 681-8226  
5911 Dow Jack E @ 682-7679  
5915 Burns Howard @  
681-5445  
ALABAMON RD  
INTERSECTS  
6002\*English Leslie @  
688-7806  
6003 Velasquez William C @  
682-5296  
6006 Wolverton Wm R  
688-8127  
6010 Barrett Robt J @  
681-7121  
BERENDO INTERSECTS  
6014 Carter Charles R @  
681-2327  
6018 Ray Charles V @  
681-0475  
BERENDO INTERSECTS  
6102 Sharp Wayne C @  
686-0673  
6103 Warren Donald L @  
686-5487  
6106 Beason Robt W III  
6110 Chavez Danl @ 687-5791  
6111 Moore Don Jr @ 686-0158  
6114 Scoggin Amos H @  
686-4769  
6115 Hougaburg Frank @  
682-5675  
6202 Smith Thos E @ 682-7732  
6206 Aguirre Willie 686-3843  
BETHEL INTERSECTS  
6210 Miller John T @ 682-4268  
6214\*Ward Jerry G @  
681-0117  
6220 Tacker Bob Motors  
686-7261  
6222 U-Toten (North Dist  
Cty) 688-1387  
6224\*Disnukes Barclay  
6226 Noel's Barber Shop  
682-9258  
6228 Vacant  
6300 Vacant  
HILL OAK DR INTERSECTS  
6500 Bridge Gate Apartments  
\*Aubrey Virginia  
6530 Vacant  
6531 Seven-Eleven Stores No  
43 gro 682-9883  
6535 Vacant  
6537 Vacant  
6641 Witches Hut Beauty Salon  
686-6644  
6601 Belt Peggy F Mrs @  
462-2495  
6605\*Kindle Charles Jr  
6609 Villages David @  
462-5713  
6613 Bryan Florence E Mrs @  
6614 Taylor Dorothy Mrs @  
462-2222  
6617\*Knights R J  
6618 Bates O D  
6621 Weistinger Albert C @  
462-3021  
6622 Vacant  
6626 Debate Dale G @  
681-0772  
6626 No Return  
6629 Seat Wm E @ 462-4365  
6630 Crank Glen C @  
682-3143  
6633\*Malonado Carlos  
462-7788  
6634\*Miller Ken 462-4167  
6637 Tumlinson James J @  
462-3874  
BINGHAM ID INTERSECTS  
6701 Inocencio Bertha Mrs @  
460-4825  
6702 Meicer Alf B @ 462-3732  
6705 Vacant  
6706 Barnes Lloyd @ 462-4038

6709 Lawrence Charles M @  
462-7734  
6710 O'Rourke E P Jr 462-7666  
6713 Wilson Orville C @  
462-4498  
6714 Heath Jerry D @  
462-7558  
6717 Lorenz Harold @ 462-1089  
6718 Schneider Milton @  
6721 Peet Russell 460-1152  
44TH AV E -FROM 4400  
YALE EAST TO  
BLACKSHEAR  
ZIP CODE 77018  
102 Apartments  
1 Strickland Jake 645-6642  
2 No Return  
3 Meredith Lonnie  
4 Hampton Louis  
105 Calais Apartments The  
1\*Wilson Eldria L  
2 Branch Jerome  
3\*Lauren Wm 699-9626  
4\*Gentry Robt L  
5\*Alexander Willie J  
692-4816  
6\*Ford Carlton E  
106 William Josephine Mrs @  
695-9935  
107\*Waddy Bertha 691-2855  
108 Wilson Earl @ 697-6049  
109 Roberta Alveria Mrs @  
694-8344  
109\*Waggon Mary L  
692-5573  
110 Louise Violet  
110b Vacant  
110c Thompson Roxie M  
694-9299  
111 Remy Eug G @ 695-0706  
112 Harris Wilbert B @  
112\*Haber John M @  
697-8256  
113 Bolton Jones J @ 697-7158  
114 Lewis Pearl Mrs @  
692-1995  
115 Moore Clinton Rev @  
116 Loughridge S  
117 Matthews Rebecca Mrs @  
695-6779  
118 Kingsberry Frank @  
694-9318  
121 Rowe Hortense Mrs @  
122 Blackman Oris 691-1923  
2 Benard Roberta R  
694-1477  
3 Gilliam Calvin 697-9882  
4 Smith Gladys Mrs @  
5 Allen Leonard R  
6 Wilson Jessie Mrs  
694-4876  
7 Boone Ralph  
8\*Jenty Mary  
MAIN ST INTERSECTS  
44TH AV W -FROM 4400  
YALE AV WEST TO  
TULANE  
ZIP CODE 77018  
201\*Upton Booker T @  
202\*Fenton W  
205 Bradford James T @  
692-1561  
206 Moody Jerome @ 692-5456  
209 Boone Daniel Jr @  
694-1030  
210 Moore Delvin @ 697-8430  
213 Osborne Elmer C @  
692-1065  
214 Andrade Nick 697-3679  
217 Cook Lavaugh @ 697-1393  
218 Hines N T @ 694-0545  
221 Davis Thad J 697-1038  
222 Simmons Arthur L Mrs @  
692-9941  
225 Daniel Earl J @ 692-0711  
226 Virges Joseph @ OX2-5485  
229 Johnson Willie @ 694-0424  
230\*Clintarm Corderia @  
232 Raife Gloria @ 697-1889  
234 Asai Wanda @  
237 Williams Richd J Rev  
692-2154  
241 Simmons Rosa L Mrs @  
695-7407  
45TH AV E -FROM 4500  
YALE EAST TO N MAIN  
ZIP CODE 77018  
126 Henderson Willie H Rev @  
697-7069  
134 Fairfax Rasma  
140 Hicks Vella B Mrs @  
694-1180  
68TH ST N -FROM 6801  
HARRISBURG BLVD  
NORTH TO CANAL  
ZIP CODE 77011  
AVENUE B INTERSECTS

142

516

512

511

235

142

512

201\*Hein Gilbert G  
202\*Galvan Jose  
AVENUE C INTERSECTS  
302 Rivas Faustine  
304 Garcia Robt  
305 Sandlin Charles W @  
306 Rankin Marvin  
308 Ybarra Jose A  
SHERMAN INTERSECTS  
405 Freitag Hugo B @  
406-6342  
407a Escamilla Graciella Mrs  
921-0339  
407b\*Estorlan Hoato  
411 Dolson John W @ 921-7814  
AVENUE E INTERSECTS  
501 Garcia Juan C @ 925-3481  
503 Rodriguez Martha Mrs @  
921-4388  
505 Pena Jose R @ 923-4350  
506 No Return  
AVENUE F BEGINS  
BRADY INTERSECTS  
601a Oyall Manuel @  
601b\*Marales Roli  
603 Mobley Raymond E  
926-4193  
605 Hathaway L Fay Mrs @  
921-0503  
611\*Lucas Margt  
615 Little Charlotte Mrs @  
921-7747  
CANAL INTERSECTS  
68TH ST S -FROM 6800  
HARRISBURG BLVD  
SOUTH TO CAPITOL  
ZIP CODE 77011  
66TH ST N -FROM 6601  
HARRISBURG BLVD  
NORTH TO NAVIGATION  
BLVD  
ZIP CODE 77011  
AVENUE B INTERSECTS  
201 Violante Anthony J @  
926-8957  
204 White Mary A Mrs @  
AVENUE C INTERSECTS  
301 Morrow Gudalupe  
926-6773  
304 Lima Alf  
306 Silva John  
305\*H Baltran Jose T 926-5623  
SHERMAN INTERSECTS  
400 Saint John's Lutheran  
Church 923-8787  
404 Saint John's Lutheran  
School 923-1011  
504\*Harrison Donald  
AVENUE E INTERSECTS  
608 Vacant  
CANAL INTERSECTS  
708 Marron Antonio @  
921-3247  
707 Morgan & Morgan  
Contractors  
709 No Return  
710 Gongoran Humberto @  
921-1302  
AVENUE H INTERSECTS  
801 Apartments  
A Cardenas Rosemary  
B No Return  
C Shiras David  
D Saucedo Jesse 921-4256  
803 Apartments  
A Sanchez Aurelio  
B Martinez Gudalupe  
C Johnson Geo L  
D Molinaro Domenick  
807\*Arana Jesus  
809 Juarez Francisco 926-3036  
810\*Coronado Dora 921-7355  
AVENUE I INTERSECTS  
901 Wilke Ted @ 926-5882  
901\*Vacant  
903 Martinez Trinidad @  
921-3026  
904\*Toledano George  
905\*Campbell Gilbert  
AVENUE J INTERSECTS  
1003 Vacant  
1006 Guzman Julian 923-6921  
AVENUE K INTERSECTS  
610 Vacant  
66TH ST S -FROM 6600  
HARRISBURG BLVD  
SOUTH TO ROW  
ZIP CODE 77011  
GH&H RY CROSSES  
104 Tommie's Auto Service  
200 U S P O Central Park Sta  
921-8914  
203 Vacant  
RUSK AV INTERSECTS  
303 Nationwide Papers Inc  
wh 923-4641  
320 Atlantic Steamers Supply  
Co Inc 923-2623  
330 Stanley Furniture Of  
Houston Inc  
340 M B A Laboratory  
SUPPLY ROW INTERSECTS

440 Kay Manufacturing Corp  
spring mfrs 921-7185  
67TH ST N -FROM 6701  
HARRISBURG BLVD  
NORTH TO AVENUE W  
ZIP CODE 77011  
113 Calvary Mission 921-0236  
AVENUE B INTERSECTS  
208 Vacant  
217 Vacant  
217\*Bonnie's Place beer  
926-0395  
AVENUE C INTERSECTS  
307 Villareal Alfredo  
309 Young Alberta Mrs  
928-1470  
311 Lopez Ruben  
SHERMAN INTERSECTS  
401 Warehouse  
406 Sonitzki Realty 926-4200  
Sonitzki Joseph S  
407 Rodriguez Jose  
410 Vacant  
AVENUE E INTERSECTS  
501 Pink Panther Club night  
club 926-0394  
502 Marshburn Amelia E  
921-3644  
502\*Vacant  
520 Vacant  
520\*Vacant  
521 Acme Cleaners & Laundry  
923-4081  
521\*Jiminez Tomas  
AVENUE F INTERSECTS  
601 Richey's Beauty Salon  
921-1259  
2 Royal Cleo V Mrs  
923-4213  
3 Robinson Bettie 921-4390  
4\*Oliver Lillian  
602 Vacant  
604\*Chio Albert  
CANAL INTERSECTS  
808 Galvin Viola 921-4745  
810 Pete's Auto & Truck  
Service 921-5097  
AVENUE H INTERSECTS  
908 No Return  
909\*Daleon Marcella 926-9349  
910 Chavez Jose L 923-7343  
910\*Crux Santos  
913 Vacant  
915 Urban Kenneth  
AVENUE I INTERSECTS  
1008 Jimmie's Salon Of Beauty  
926-0776  
1005\*Vacant  
Rear Serna Encarnacion  
1007 Kirkland W J 926-1237  
1008 Vacant  
AVENUE K INTERSECTS  
1109 Perez Jose A  
1111 Perez Jose F 923-1306  
1113\*Hernandez Jovita  
1114\*Curry F  
1116 Brush Finnis W  
1116\*Collier Ida Mrs  
AVENUE L INTERSECTS  
NAVIGATION BLVD  
INTERSECTS  
AVENUE N INTERSECTS  
1312 International Ministerial  
Assn religious  
organization  
1320 Temple Samaria  
1401\*Oregon Jim B  
1402 Leard Wilson A @  
923-5228  
Rear George Thelma D  
926-3386  
1404 Pickle Robert E @  
926-4104  
1407 Holder Henry 921-1755  
AVENUE O INTERSECTS  
1506 Guajardo Pablo  
1508 Salazar Ramon  
AVENUE P INTERSECTS  
1601 Marx Edw J @ 921-2936  
1603 Mendor Forester A @  
923-6896  
1610 Vasquez Jimmy 926-9996  
1611\*Martinez Elaine  
1612 Cortez Johnny Jr  
1613 Garcia Betty Mrs @  
926-9660  
1614 Cusantes Cantino  
AVENUE Q INTERSECTS  
AVENUE R INTERSECTS  
1809\*Sanchez Marco  
181\*Perez Victoria  
AVENUE S INTERSECTS  
1909\*Guller Rosa  
AVENUE T INTERSECTS  
2002 Slade John E 921-5822  
2008 No Return  
2006\*Lee Mary Mrs  
AVENUE U INTERSECTS  
2101\*Rivera Louise  
2103\*Sandra Arlene  
2105 Garcia Lidoro  
AVENUE V INTERSECTS

67TH ST S -FROM 6700  
HARRISBURG BLVD  
SOUTH TO GH&H RY  
ZIP CODE 77011  
100 Alomar Beauty Shop  
926-0528  
101 Vacant  
110 Vacant  
116 Red Fetter Buffet beer  
926-0229  
118 Munoz Joe @ 926-6068  
118\*Livingston Leonard  
928-5873  
204a Anaslada Carla Mrs  
204b Maldonado Madera @  
206a Caldwell Sybil Mrs  
928-7362  
206b Durham Horace 926-3030  
210 Evans Samantha 926-2801  
CAPITAL AV INTERSECTS  
300 Briggs Weaver Inc mfrs  
928-3361  
301 Vacant  
323 No Return  
69TH ST N -FROM 6901  
HARRISBURG BLVD  
NORTH TO CLINTON DR  
ZIP CODE 77011  
114 Tobler Theo T @ 926-6649  
AVENUE B INTERSECTS  
200 Big City Paint & Body  
926-3044  
205 Vacant  
AVENUE C INTERSECTS  
311a\*Zunega Paul  
311b Hammock Opal Mrs  
926-6383  
SHERMAN INTERSECTS  
400 East Gate Lodge No 1153  
406 Vacant (406-413)  
413a Canale Ap 923-8784  
415 Villanueva Girardo R  
921-7342  
417 Vacant  
AVENUE E INTERSECTS  
501 Valero Raymond  
503 Gurgunian Amy Mrs  
926-1511  
505 Hoffman Lester  
907 Vacant  
508 Vacant  
509 Rodriguez Jose  
AVENUE F INTERSECTS  
608 Vacant  
611 Public Library (Nena E  
Stankner Br) 923-8784  
612 Six-Twelve Drive Inn gro  
926-0483  
CANAL ST INTERSECTS  
ZIP CODE 78811  
705\*Ramos Celestino 926-2955  
708\*Sandoval Rodolfo  
AVENUE H INTERSECTS  
803 Collins Landromat  
921-0646  
AVENUE I INTERSECTS  
901 M & C Grocery Sure  
926-6204  
Rear Cassie Mary  
AVENUE J INTERSECTS  
1001 Vacant  
1006\*Morales Salvador V  
1008\*Bernal Placido  
1010\*Morris Louis  
1012 Apartments  
1 Vacant  
2 Rodriguez Fannie  
3\*Hinojosa Hipolito  
4 Guzman Raymond  
AVENUE K INTERSECTS  
AVENUE L INTERSECTS  
NAVIGATION BLVD  
INTERSECTS  
1310\*Montanier Morano  
1312 Padilla Sylvester M  
921-6539  
AVENUE N INTERSECTS  
1405 Vacant  
1407\*Ramirez Rannou D  
1411 Mendoza Robert  
1413\*Poran H  
AVENUE O INTERSECTS  
1501 Vacant  
1504 Sepulveda Hosey Jr @  
926-4911  
1506 Luja Jose A  
1508\*Gonzales Alberto Jr  
1514 Jackson Pearl W Mrs @  
926-9485  
1516 Mc Dowell Lucy A  
923-7591  
AVENUE P INTERSECTS  
1601\*Olive Jose M  
1602 Jose's Drive In gro  
1605 National Catalog Repair  
Inc 926-7444  
1623 Vacant  
AVENUE Q INTERSECTS  
1702 Volunteer Mercy Corp Inc  
1705\*Garza Jose G  
AVENUE R ENDS  
SOUTH HARBOR  
INTERSECTS  
1801 Office Lounge The  
926-0445

Houston Zip Code 77002

# S 79TH ST 1975

27

<p><b>75TH ST S -FROM 7500</b>  <b>HARRISBURG BLVD</b>  <b>SOUTH BEY LAWNDALE</b></p> <p><b>ZIP CODE 77011</b></p> <p>121 Vacant  123 Mason Drive Baptist Church  130 Cross &amp; Co Inc marine supe 926-2161  GH&amp;H RY CROSSES  201 Key Oil Co gas sta 926-0670  205 Spice &amp; Products 926-5696  207 Vacant  209 Super Duper Market No 25 926-0685  211 Vacant  215 Rudy's Central Park Florist  217 Rodriguez Beauty Salon 926-3841  219 Magnolia Washeteria 926-0227  222 Burns Elec Shop (Stge)  223 J J Lounge beer 926-0361  226 Burns Electric Inc elec contrs 926-5261  <b>RUSK AV ENDS</b>  302 L &amp; F Tire &amp; Oil Service 921-5228  <b>WALKER AV ENDS</b>  441 Munson 926-9126  <b>MC KINLEY AV ENDS</b>  <b>DALLAS AV ENDS</b></p>	<p>616 Sabinas Restaurant 926-9305  <b>CANAL ST INTERSECTS</b>  703 Leija Ruben @ 926-4116  704 Martinez Bernabe  705 Reyes Joe  705 Henry's Barber Shop  706 Del Toro Luis  707 Garcia John G @ 926-9998  709 Perez Joe  710 Flores Isiah 926-4119  711 Ramon John G @ 921-5332  712 Temple Bethel Pentecostal Church 926-4119  <b>AVENUE H INTERSECTS</b>  802 Arturo's Cafe 926-0337  808 Arturo's Don Bakery 926-0337  810 Villareal Roberto  8104 Freberia Antonio  812 La Moderna Furniture Co 921-7533  8124 Rodriguez Ernesto @ 926-5895  816 Alfredo's Discoteca club 926-8562  <b>AVENUE I INTERSECTS</b>  902 Magnolia Variety Store 926-0003  907 De Zavala Park 923-5163  908 Gonzales Lupe @ 926-5590  910 Pena Antonio M  912 Hernandez Grocery &amp; Market  <b>AVENUE J INTERSECTS</b>  1002 La Casadel Pueblo  1004 Vacant  1010 Vacant  1011 Carlos Salvador @ 926-9000  1014 Galaviz Delores Mrs @ 921-3172  1015 Gilbert's Barber Shop 926-0081  <b>AVENUE K INTERSECTS</b>  1101 Immaculate Heart Of Mary Church 923-2394  1102 Partida Marciano G @ 926-6188  1104 Vacant  1106 Vacant  1108 Vacant  <b>AVENUE L INTERSECTS</b>  1206 Hernandez Bernabe 923-7510  1207 Torres Marie Mrs @ 926-3672  1211 Garza Rudolph</p>	<p>610 Martinez Joaquin  612 Saldana Trinidad 926-8786  <b>CANAL ST INTERSECTS</b>  704 Vacant  705 Ortiz Angel @ 926-5781  706 Gonzalez Auto Repair 923-4167  Gonzalez Natividad @  709 Iglesia De Cristo Church 923-5213  <b>AVENUE H INTERSECTS</b>  802 Gonzalez Natividad @ 923-4167  803 Torres Juan @ 921-0432  814 Gonzales Armando @ 926-6214  816 Batafolla Angelina @ 926-4891  818 Gonzalez Raymond  <b>AVENUE I INTERSECTS</b>  902 Partida Paul A Jr @ 903 Penh Andres  905 Camilo Raymon S  907 Perez Inez  909 De La Garza Alberto  911 Lopez Melimiro  913 Vacant  917 Gonzales Rumado  919 Santos Gusman  921 Villareal Pedro  923 Hernandez Guadalupe  <b>AVENUE J INTERSECTS</b>  1011 Flores Miguel  1014 Lopez Amos 923-6781  <b>AVENUE K INTERSECTS</b>  1102 Astro Terminal Service Co indl chem cln 926-2961  <b>AVENUE L INTERSECTS</b>  1214 Vacant  1216 Vasquez Delores 923-5687</p>	<p>1004 Vaughan Robt  102 Maldonado Eduardo  112 Sarafin Floyd A 921-0301  <b>BALTIMORE INTERSECTS</b>  206 Perez Filmon  207 Vacant  208 Gonzalez Juan 921-7623  <b>CAPITOL AV INTERSECTS</b>  308 Smith Ruby E Mrs @ 926-5234  309 Ponce Rito N @ 926-3052  311 Cerna Rufino 926-5641  <b>DAYTON AV INTERSECTS</b>  406 Moreno Raul @ 923-4851  411 Solis Juan A  <b>ELMWOOD AV INTERSECTS</b>  506 Vasquez Francisco @ 921-1035  511 Cavazos Rebecca Mrs @ <b>FORD BEGINS</b></p>	<p>202 Henry's Lounge beer 926-0521  <b>AVENUE C INTERSECTS</b>  400 La India Lounge 926-9224  402 Carrion Maria Mrs 921-2718  404 Carrion Roberto 923-5983  406 Mejia Rebecca T  407 Cruz Patricia S @ 923-4978  408 Vacant  410 Suarez Sergio B @ 921-3139  411 Gutierrez Felix 921-3085  412 No Return  <b>AVENUE E INTERSECTS</b>  526 No Return  528 Vacant  <b>AVENUE F INTERSECTS</b>  603 Cervantes Arnulfo  601 Cuellar Santiago C @ 921-5672</p>	<p><b>MANCHESTER AV INTERSECTS</b>  713 Hudson Onie Mrs  <b>E AVENUE L INTERSECTS</b>  <b>E AVENUE J BEGINS</b></p> <p><b>85TH ST -FROM 8500 E</b>  <b>AVENUE S SOUTH TO E AVENUE H</b></p> <p><b>ZIP CODE 77012</b>  <b>E AVENUE R INTERSECTS</b>  <b>E AVENUE Q INTERSECTS</b>  <b>E AVENUE P INTERSECTS</b>  606 Dowdy Woodrow H @ 921-5432  606½ Dowdy Gerald 926-5229  610 Palacios Emily  611 Carthright C A 921-2323  <b>E AVENUE O INTERSECTS</b>  709 Mullins Tommy W 923-4894  710 Mitchell Joseph @ 926-7940  814 Vacant</p>
<p><b>BRAYS BAYOU INTERSECTS</b>  <b>MASON PARK INTERSECTS</b>  <b>SANTIAGO ENDS</b>  <b>TIPPS INTERSECTS</b>  <b>ELM INTERSECTS</b>  616 Bolton's Radio &amp; Television Service  627 Statewide Realty 923-5494  628 Tucker's Tropical Fish ERATH INTERSECTS  629 SATSUMA INTERSECTS  703 Chuck Shack The restr 926-7735  733 Aladdin Cleaners 923-1124  737 Vacant  743 Copri Theatre 926-5264  <b>AZALEA AV INTERSECTS</b>  <b>MAGNOLIA AV INTERSECTS</b>  814 Vacant  816 Paris Beauty Shop 926-7362  818 Lawndale Radio &amp; TV 923-8267  819 French's Barn 926-0080  820 Bratten Equipment Co oil field supe 926-2161  823 Bratten Equipment Co (Whe)  836 Red Wing Boat Company 921-0656</p>	<p><b>NAVIGATION BLVD INTERSECTS</b>  1311 Red's Bar 926-0570  1312 Martin Repair Inc ship reprs 926-5409  <b>AVENUE N INTERSECTS</b>  1401 Boyd's Cafe 926-0494  1401½ Boyd's Bar 926-0614  Jesse Barber Shop  1402 Seven Seas Lounge 926-0033  1403 Thomas Arza @ 928-9296  <b>AVENUE O INTERSECTS</b></p>	<p><b>77TH ST S -FROM 7700</b>  <b>HARRISBURG BLVD</b>  <b>SOUTH TO CAPITOL AV</b></p> <p><b>ZIP CODE 77012</b>  104 Morales Lorenzo @ 921-4906  106 Sanchez Juan @ 926-5251  108 Guzman Humberto 923-8204  109 Perez Danl  208 Jordan R R  <b>CAPITOL AV BEGINS</b></p>	<p><b>79TH ST S -FROM 7900</b>  <b>HARRISBURG BLVD</b>  <b>SOUTH TO GHAH RY</b></p> <p><b>ZIP CODE 77012</b>  120 Cunningham Eddie 926-5512  <b>BALTIMORE AV INTERSECTS</b>  208 Gaskie Tomi Mrs @ 921-0095  211 Magnolia Park Assembly Of God Church educ bldg 921-4082  <b>CAPITOL AV INTERSECTS</b>  302 Ayarola Felino @ 923-6749  307 Stens Jose D  307½ Nunez Guadalupe M  309 Jaime Jose C  310 No Return  <b>DAYTON INTERSECTS</b>  401 Vacant  403 Vacant  405 Ortega Manuel A  406 Vacant  412 Reyes G  414 Arriaga Jose  <b>ELWOOD INTERSECTS</b>  604 Morales Jane  <b>GOODE AV INTERSECTS</b>  7104 Gonzalez Vito  710½ No Return  712 No Return  714 Hernandez Juan J  716 Sayres Arlie L  <b>HUDSON AV INTERSECTS</b>  802 Trevino Mary H Mrs @ 926-7256  805 Valdez Roberto  806 Leora Ben @  810 Escovar Manuel @ 921-1285  814 Aguilera Arturo @ <b>BRAYS BLVD BEGINS</b></p>	<p><b>81ST ST N -FROM 8108</b>  <b>HARRISBURG BLVD</b>  <b>NORTH TO H&amp;B RY</b></p> <p><b>ZIP CODE 77012</b>  <b>AVENUE C INTERSECTS</b></p> <p><b>82D ST -FROM 8200</b>  <b>BECKER AV SOUTH TO WALLER AV</b></p> <p><b>ZIP CODE 77012</b>  <b>E AVENUE R INTERSECTS</b>  510 Burke John 923-6883  510½ Meadows James  <b>E AVENUE Q INTERSECTS</b>  606 Penn Micky J  611 No Return  <b>E AVENUE P INTERSECTS</b>  709 Brooks Chloe 921-3574  <b>E AVENUE O INTERSECTS</b>  816 Yuchnewicz Nina Mrs @ 928-6906  818 Montemayor Manuel @ 923-5423  <b>E AVENUE N INTERSECTS</b>  820 Lopez Joe E @ 921-4803  <b>MANCHESTER AV INTERSECTS</b>  <b>E AVENUE L INTERSECTS</b>  <b>E AVENUE K BEGINS</b>  <b>WALLER INTERSECTS</b></p>	<p><b>85TH ST -FROM 8500 E</b>  <b>AVENUE S SOUTH TO E AVENUE J EAST OF CENTRAL</b></p> <p><b>ZIP CODE 77012</b>  <b>E AVENUE Q ENDS</b>  <b>E AVENUE P ENDS</b>  <b>E AVENUE O ENDS</b>  <b>E AVENUE N ENDS</b>  <b>MANCHESTER INTERSECTS</b>  <b>E AVENUE L ENDS</b>  <b>E AVENUE K ENDS</b>  1110 No Return  <b>E AVENUE J INTERSECTS</b></p>
<p><b>76TH ST -FROM 7601</b>  <b>HARRISBURG BLVD</b>  <b>NORTH TO TURNING BASIN</b></p> <p><b>ZIP CODE 77012</b>  <b>AVENUE B INTERSECTS</b>  <b>AVENUE C INTERSECTS</b>  302 Daleo Margt Mrs @ 921-7427  306 De La Rosa Lola 923-5227  308 Eschavarria E Rito  309 Han J S 921-1592  310 El Reno Bar 926-0634  <b>SHERMAN ST INTERSECTS</b>  401 Perez Lucio  403 Alvarado Gloria  407 Flores Maria 926-9802  416 Doneraki Restaurant  <b>AVENUE E INTERSECTS</b>  501 Five Hundred Club  502 Selecto Tortilla Factory 926-2877  511 Duran J Garage auto repr 921-5117  <b>AVENUE F INTERSECTS</b>  600 Berinque Lounge 926-0083  602 Martinez Clementine Mrs 926-6295</p>	<p><b>77TH ST N -FROM 7701</b>  <b>HARRISBURG BLVD</b>  <b>NORTH TO AVENUE P</b></p> <p><b>ZIP CODE 77012</b>  104 Apartments  1* Hernandez Lupe 921-2530  2* Rodriguez Jesus  3 No Return  4 Zapata Carlos  5 Mayhugh Bill W 921-5823  6* Chada Noe  106 Ochoa Pascual  107 Fosselman Grace Mrs @ 926-5684  108 Segura Florence 921-0557  110 Garza Rafael  112 Friendly Lounge 926-0380  <b>AVENUE B INTERSECTS</b>  20 Garcia Frank @  <b>SHERMAN ST INTERSECTS</b>  401 Knowlton Robt 926-2212  402 Scheffer Lester @ 926-7897  403 Hernandez Natividad @ 921-2834  405 Lemoz Arturo  409 Rodriguez Raynoldo  411 Vacant  413 Vacant  415 Martinez Aurelio 923-2838  <b>AVENUE E INTERSECTS</b>  501a Velazquez Jesse  501b Vacant  505 Guerra Rigoverto  507 Villareal Maria Mrs  510a Jesse Alfredo  514 Guerra Jose  <b>AVENUE F INTERSECTS</b>  606 Benavides Emilio  606½ Vacant  607 Green Lenora Mrs @ 926-3405</p>	<p><b>78TH ST N -FROM 7801</b>  <b>HARRISBURG BLVD</b>  <b>NORTH TO NAVIGATION BLVD</b></p> <p><b>ZIP CODE 77012</b>  101 A &amp; B Barber Shop  103 Ruth's Lounge 926-0785  115 Hernandez Paula Mrs 921-1854  <b>AVENUE B INTERSECTS</b>  301 Reyes Esperanza @  303 Banda Juan  305 Garcia Emma  312 Garza Esteban  314 No Return  316 Cantu Andres  <b>SHERMAN ST INTERSECTS</b>  403 Dimas Albert  405 Martinez Nacho  406 Mendoza Rosales 921-5892  407 Dimas Marcelino M 926-0072  408 Orozco Rafael 926-9253  409 Mendoza Rosalia 926-3901  <b>AVENUE E INTERSECTS</b>  501 Modica Pete @ 923-8625  504 Negrete Octavio 921-5188  507 No Return  <b>AVENUE F INTERSECTS</b>  608 Diaz Albert 926-9714  609 Pena Juan  <b>CANAL ST INTERSECTS</b>  711 Camero Vivian B @ 926-8622  712 Martinez Raymond  714 Martinez Tomas Jr @ 923-5640  805 Jimenez Juan @ 921-2247  807 el Cairo Ball Room beer 926-3389  809 Valdez Castadino  809½ Valdez I INTERSECTS  905a Leora Sola Mrs  911a Borrego J  923 Trevino Ramiro  <b>AVENUE J INTERSECTS</b></p>	<p><b>80TH ST N -FROM 8001</b>  <b>HARRISBURG BLVD</b>  <b>NORTH TO AVENUE H</b></p> <p><b>ZIP CODE 77012</b>  <b>AVENUE B INTERSECTS</b></p>	<p><b>81ST ST N -FROM 8108</b>  <b>HARRISBURG BLVD</b>  <b>NORTH TO H&amp;B RY</b></p> <p><b>ZIP CODE 77012</b>  <b>AVENUE C INTERSECTS</b></p> <p><b>82D ST -FROM 8200</b>  <b>BECKER AV SOUTH TO WALLER AV</b></p> <p><b>ZIP CODE 77012</b>  <b>E AVENUE R INTERSECTS</b>  510 Burke John 923-6883  510½ Meadows James  <b>E AVENUE Q INTERSECTS</b>  606 Penn Micky J  611 No Return  <b>E AVENUE P INTERSECTS</b>  709 Brooks Chloe 921-3574  <b>E AVENUE O INTERSECTS</b>  816 Yuchnewicz Nina Mrs @ 928-6906  818 Montemayor Manuel @ 923-5423  <b>E AVENUE N INTERSECTS</b>  820 Lopez Joe E @ 921-4803  <b>MANCHESTER AV INTERSECTS</b>  <b>E AVENUE L INTERSECTS</b>  <b>E AVENUE K BEGINS</b>  <b>WALLER INTERSECTS</b></p>	<p><b>85TH ST -FROM 8500 E</b>  <b>AVENUE S SOUTH TO E AVENUE J EAST OF CENTRAL</b></p> <p><b>ZIP CODE 77012</b>  <b>E AVENUE Q ENDS</b>  <b>E AVENUE P ENDS</b>  <b>E AVENUE O ENDS</b>  <b>E AVENUE N ENDS</b>  <b>MANCHESTER INTERSECTS</b>  <b>E AVENUE L ENDS</b>  <b>E AVENUE K ENDS</b>  1110 No Return  <b>E AVENUE J INTERSECTS</b></p>
<p><b>76TH ST -FROM 7601</b>  <b>HARRISBURG BLVD</b>  <b>NORTH TO TURNING BASIN</b></p> <p><b>ZIP CODE 77012</b>  <b>AVENUE B INTERSECTS</b>  <b>AVENUE C INTERSECTS</b>  302 Daleo Margt Mrs @ 921-7427  306 De La Rosa Lola 923-5227  308 Eschavarria E Rito  309 Han J S 921-1592  310 El Reno Bar 926-0634  <b>SHERMAN ST INTERSECTS</b>  401 Perez Lucio  403 Alvarado Gloria  407 Flores Maria 926-9802  416 Doneraki Restaurant  <b>AVENUE E INTERSECTS</b>  501 Five Hundred Club  502 Selecto Tortilla Factory 926-2877  511 Duran J Garage auto repr 921-5117  <b>AVENUE F INTERSECTS</b>  600 Berinque Lounge 926-0083  602 Martinez Clementine Mrs 926-6295</p>	<p><b>77TH ST N -FROM 7701</b>  <b>HARRISBURG BLVD</b>  <b>NORTH TO AVENUE P</b></p> <p><b>ZIP CODE 77012</b>  104 Apartments  1* Hernandez Lupe 921-2530  2* Rodriguez Jesus  3 No Return  4 Zapata Carlos  5 Mayhugh Bill W 921-5823  6* Chada Noe  106 Ochoa Pascual  107 Fosselman Grace Mrs @ 926-5684  108 Segura Florence 921-0557  110 Garza Rafael  112 Friendly Lounge 926-0380  <b>AVENUE B INTERSECTS</b>  20 Garcia Frank @  <b>SHERMAN ST INTERSECTS</b>  401 Knowlton Robt 926-2212  402 Scheffer Lester @ 926-7897  403 Hernandez Natividad @ 921-2834  405 Lemoz Arturo  409 Rodriguez Raynoldo  411 Vacant  413 Vacant  415 Martinez Aurelio 923-2838  <b>AVENUE E INTERSECTS</b>  501a Velazquez Jesse  501b Vacant  505 Guerra Rigoverto  507 Villareal Maria Mrs  510a Jesse Alfredo  514 Guerra Jose  <b>AVENUE F INTERSECTS</b>  606 Benavides Emilio  606½ Vacant  607 Green Lenora Mrs @ 926-3405</p>	<p><b>78TH ST N -FROM 7801</b>  <b>HARRISBURG BLVD</b>  <b>NORTH TO NAVIGATION BLVD</b></p> <p><b>ZIP CODE 77012</b>  101 A &amp; B Barber Shop  103 Ruth's Lounge 926-0785  115 Hernandez Paula Mrs 921-1854  <b>AVENUE B INTERSECTS</b>  301 Reyes Esperanza @  303 Banda Juan  305 Garcia Emma  312 Garza Esteban  314 No Return  316 Cantu Andres  <b>SHERMAN ST INTERSECTS</b>  403 Dimas Albert  405 Martinez Nacho  406 Mendoza Rosales 921-5892  407 Dimas Marcelino M 926-0072  408 Orozco Rafael 926-9253  409 Mendoza Rosalia 926-3901  <b>AVENUE E INTERSECTS</b>  501 Modica Pete @ 923-8625  504 Negrete Octavio 921-5188  507 No Return  <b>AVENUE F INTERSECTS</b>  608 Diaz Albert 926-9714  609 Pena Juan  <b>CANAL ST INTERSECTS</b>  711 Camero Vivian B @ 926-8622  712 Martinez Raymond  714 Martinez Tomas Jr @ 923-5640  805 Jimenez Juan @ 921-2247  807 el Cairo Ball Room beer 926-3389  809 Valdez Castadino  809½ Valdez I INTERSECTS  905a Leora Sola Mrs  911a Borrego J  923 Trevino Ramiro  <b>AVENUE J INTERSECTS</b></p>	<p><b>80TH ST N -FROM 8001</b>  <b>HARRISBURG BLVD</b>  <b>NORTH TO AVENUE H</b></p> <p><b>ZIP CODE 77012</b>  <b>AVENUE B INTERSECTS</b></p>	<p><b>81ST ST N -FROM 8108</b>  <b>HARRISBURG BLVD</b>  <b>NORTH TO H&amp;B RY</b></p> <p><b>ZIP CODE 77012</b>  <b>AVENUE C INTERSECTS</b></p> <p><b>82D ST -FROM 8200</b>  <b>BECKER AV SOUTH TO WALLER AV</b></p> <p><b>ZIP CODE 77012</b>  <b>E AVENUE R INTERSECTS</b>  510 Burke John 923-6883  510½ Meadows James  <b>E AVENUE Q INTERSECTS</b>  606 Penn Micky J  611 No Return  <b>E AVENUE P INTERSECTS</b>  709 Brooks Chloe 921-3574  <b>E AVENUE O INTERSECTS</b>  816 Yuchnewicz Nina Mrs @ 928-6906  818 Montemayor Manuel @ 923-5423  <b>E AVENUE N INTERSECTS</b>  820 Lopez Joe E @ 921-4803  <b>MANCHESTER AV INTERSECTS</b>  <b>E AVENUE L INTERSECTS</b>  <b>E AVENUE K BEGINS</b>  <b>WALLER INTERSECTS</b></p>	<p><b>85TH ST -FROM 8500 E</b>  <b>AVENUE S SOUTH TO E AVENUE J EAST OF CENTRAL</b></p> <p><b>ZIP CODE 77012</b>  <b>E AVENUE Q ENDS</b>  <b>E AVENUE P ENDS</b>  <b>E AVENUE O ENDS</b>  <b>E AVENUE N ENDS</b>  <b>MANCHESTER INTERSECTS</b>  <b>E AVENUE L ENDS</b>  <b>E AVENUE K ENDS</b>  1110 No Return  <b>E AVENUE J INTERSECTS</b></p>

P.O. Box 1819

(713) 223-9371

and Repair

1113





## AVENUE B 1971

45

AUTUMN ST—Cont'd  
 4 Mitchell John M  
 11005 Apartments  
   4 MacKay Gerald R  
   3 Maldonado Author  
   1 Chinese Susan  
   5 Vacant  
 11005<sup>1</sup> Pearly Carole A  
 1108 Vacant  
   1080 Vacant  
 1109 Apartments  
   14 Heist Alexander M  
   14 Haden E S  
   14 Brodwin Jane M  
   1 Royal Luis L  
 1110 Vacant  
 1120<sup>1</sup> Q<sup>1</sup> M BLVD INTERSECTS  
   11210 Chesholm R F  
   11120a Pastr Frank A  
   11130 Pavin David  
 1114 Apartments  
   1 Warnke O L  
   4 Wanderslager Ella  
   1 Weller Larry A  
   14 Ten Brick Lena Mrs  
 1118 Apartments  
   14101<sup>1</sup> Pearly Lucy W Mrs  
   2 Schain K  
   1 Morehouse T A  
 1119 Apartments  
   11224 Eleven Twenty Two  
   2 Apartments  
   14 Newell Joseph P  
   2 L Sam Sam W  
   14 Mc Creary S Jo  
   6 Larr L  
   1126 Pims Emily G  
   Lopez Horacio J  
 1128 Apartments  
   1 Mosen B  
   1 Gott L H  
   14 Lutz J M  
   4 Tarr M Maria  
 MT VERNON AV INTERSECTS  
 1201 Brack John C  
 1204 Apartments  
   In Parker Randall  
   10 Wafford Louise Mrs  
   1 Beasley Sherill J  
   1 Hinder R  
   14 Adams Rebecca L  
   24 F Peterson Thirld  
   24 Saults Frances R  
   20 Ginsburg David  
 1206<sup>1</sup> Aurora House Apartments  
   14 Hutchins Harold  
   2 Norton Eric  
   1 Sundown R  
   1207<sup>1</sup> D D Dead End  
   6 Patrick Kevin  
   7 Vesani  
   4 Gary Mike  
   9 Caskey M Robert  
   10 Carbine Lucene  
   5 Rodriguez Roberto  
   12 Mc Kinley Barbara  
   13 Vacant  
   4 Gibson Larry  
   14 Dalton Troy W  
   18 Deane Joe  
 1210<sup>1</sup> Rockwood Landing House  
   14101<sup>1</sup> Pearly Lucy W Mrs  
   2 Hartman Laura M  
 1218 Apartments  
   1 Michael Eugene M  
   24 Hapen Tom  
   1 Sweetingn Gertrude Mrs  
   14 Sherman Eric L  
 1219 Apartments  
   1 Vacant  
   2 Allen J A  
   1 Skahn David D  
   1 Mirt Kensee Larry  
 CHAUNTARK INTERSECTS  
 AUTUMN FOREST—FROM DI  
 1000<sup>1</sup> D D DEAD END  
 1 NORTH OF SPRUCE FURCE  
 ZIP CODE 77018  
 5802<sup>1</sup> Shire Coll L II  
 5900<sup>1</sup> Weinatn Andry  
 5904<sup>1</sup> John Clyde E Jr  
 5905<sup>1</sup> Welsh Robert  
 5911<sup>1</sup> Roberson J Ralph  
 5914<sup>1</sup> Johnson Richard A  
 5915<sup>1</sup> Reuninger Robert  
 5920<sup>1</sup> Mc Clelland A C  
 5922<sup>1</sup> Krolezak Valerie A  
 5923<sup>1</sup> Krolezak Valerie A  
 5924<sup>1</sup> Papp Herbert  
 5927<sup>1</sup> Gaudes R J  
 5928<sup>1</sup> Gaudes Robert L  
 5930<sup>1</sup> FREEMONT INTERSECTS  
 5903<sup>1</sup> Blankenbury Larry  
 5907<sup>1</sup> Spicer Rar J Jr  
 5911<sup>1</sup> Brack Robert D  
 5915<sup>1</sup> Adams R J  
 5919<sup>1</sup> Daugh Linda A  
 5921<sup>1</sup> Tuting Robert  
 5922<sup>1</sup> Douglas L D  
 5923<sup>1</sup> Mc Knight Wm H  
 5924<sup>1</sup> Dene Troy  
 5927<sup>1</sup> Walling David H  
 5930<sup>1</sup> Taylor E E Rev  
 5931<sup>1</sup> Taylor E E Rev  
 5932<sup>1</sup> Buse Thos P  
 1000<sup>1</sup> James Arlis  
 1002<sup>1</sup> James Arlis  
 1003<sup>1</sup> Nemi Thos  
 1007<sup>1</sup> Decker Robert  
 1010<sup>1</sup> La Roche Howard G  
 1011<sup>1</sup> Corrington Wayne C  
 1012<sup>1</sup> Gaudes Robert  
 1015<sup>1</sup> Carrison Jarroes  
 6018 Carrison Jarroes  
 6019<sup>1</sup> Carrison Jarroes  
 6022<sup>1</sup> Maxwell Rob E Jr  
 6023<sup>1</sup> Robinson Robin L  
 6024<sup>1</sup> Robinson Robin L  
 6027<sup>1</sup> Mouton James I  
 6030<sup>1</sup> Mc Keel Roger D  
 6031<sup>1</sup> Nivonne Wayne M  
 6032<sup>1</sup> Nivonne Wayne M  
 6035<sup>1</sup> Downing Bill G  
 6036<sup>1</sup> Burrell Jim  
 6039<sup>1</sup> Gelsert  
 6042<sup>1</sup> Van Row Edw  
 6100<sup>1</sup> Pfanzler Glanwood L  
 6101<sup>1</sup> Pfanzler Glanwood L  
 6107<sup>1</sup> Pfaff Eugene C  
 6110<sup>1</sup> Martin Kenneth C  
 6111<sup>1</sup> Martin Kenneth C  
 6114<sup>1</sup> Foster Thos M  
 6115<sup>1</sup> Mc Dougal Donald B  
 6116<sup>1</sup> Smith Charles August  
 6119<sup>1</sup> Sparks Roger W  
 6122<sup>1</sup> Moody Jackey  
 6123<sup>1</sup> Ochs Charles  
 6027<sup>1</sup> Tye Charles August  
 6107<sup>1</sup> Pfaff Eugene C  
 6110<sup>1</sup> Martin Kenneth C  
 6111<sup>1</sup> Martin Kenneth C  
 6114<sup>1</sup> Foster Thos M  
 6115<sup>1</sup> Mc Dougal Donald B  
 6116<sup>1</sup> Smith Charles August  
 6119<sup>1</sup> Sparks Roger W  
 6122<sup>1</sup> Moody Jackey  
 6123<sup>1</sup> Ochs Charles  
 6027<sup>1</sup> Tye Charles August  
 6107<sup>1</sup> Pfaff Eugene C  
 6110<sup>1</sup> Martin Kenneth C  
 6111<sup>1</sup> Martin Kenneth C  
 6114<sup>1</sup> Foster Thos M  
 6115<sup>1</sup> Mc Dougal Donald B  
 6116<sup>1</sup> Smith Charles August  
 6119<sup>1</sup> Sparks Roger W  
 6122<sup>1</sup> Moody Jackey  
 6123<sup>1</sup> Ochs Charles  
 6027<sup>1</sup> Tye Charles August  
 6107<sup>1</sup> Pfaff Eugene C  
 6110<sup>1</sup> Martin Kenneth C  
 6111<sup>1</sup> Martin Kenneth C  
 6114<sup>1</sup> Foster Thos M  
 6115<sup>1</sup> Mc Dougal Donald B  
 6116<sup>1</sup> Smith Charles August  
 6119<sup>1</sup> Sparks Roger W  
 6122<sup>1</sup> Moody Jackey  
 6123<sup>1</sup> Ochs Charles  
 6027<sup>1</sup> Tye Charles August  
 6107<sup>1</sup> Pfaff Eugene C  
 6110<sup>1</sup> Martin Kenneth C  
 6111<sup>1</sup> Martin Kenneth C  
 6114<sup>1</sup> Foster Thos M  
 6115<sup>1</sup> Mc Dougal Donald B  
 6116<sup>1</sup> Smith Charles August  
 6119<sup>1</sup> Sparks Roger W  
 6122<sup>1</sup> Moody Jackey  
 6123<sup>1</sup> Ochs Charles  
 6027<sup>1</sup> Tye Charles August  
 6107<sup>1</sup> Pfaff Eugene C  
 6110<sup>1</sup> Martin Kenneth C  
 6111<sup>1</sup> Martin Kenneth C  
 6114<sup>1</sup> Foster Thos M  
 6115<sup>1</sup> Mc Dougal Donald B  
 6116<sup>1</sup> Smith Charles August  
 6119<sup>1</sup> Sparks Roger W  
 6122<sup>1</sup> Moody Jackey  
 6123<sup>1</sup> Ochs Charles  
 6027<sup>1</sup> Tye Charles August  
 6107<sup>1</sup> Pfaff Eugene C  
 6110<sup>1</sup> Martin Kenneth C  
 6111<sup>1</sup> Martin Kenneth C  
 6114<sup>1</sup> Foster Thos M  
 6115<sup>1</sup> Mc Dougal Donald B  
 6116<sup>1</sup> Smith Charles August  
 6119<sup>1</sup> Sparks Roger W  
 6122<sup>1</sup> Moody Jackey  
 6123<sup>1</sup> Ochs Charles  
 6027<sup>1</sup> Tye Charles August  
 6107<sup>1</sup> Pfaff Eugene C  
 6110<sup>1</sup> Martin Kenneth C  
 6111<sup>1</sup> Martin Kenneth C  
 6114<sup>1</sup> Foster Thos M  
 6115<sup>1</sup> Mc Dougal Donald B  
 6116<sup>1</sup> Smith Charles August  
 6119<sup>1</sup> Sparks Roger W  
 6122<sup>1</sup> Moody Jackey  
 6123<sup>1</sup> Ochs Charles  
 6027<sup>1</sup> Tye Charles August  
 6107<sup>1</sup> Pfaff Eugene C  
 6110<sup>1</sup> Martin Kenneth C  
 6111<sup>1</sup> Martin Kenneth C  
 6114<sup>1</sup> Foster Thos M  
 6115<sup>1</sup> Mc Dougal Donald B  
 6116<sup>1</sup> Smith Charles August  
 6119<sup>1</sup> Sparks Roger W  
 6122<sup>1</sup> Moody Jackey  
 6123<sup>1</sup> Ochs Charles  
 6027<sup>1</sup> Tye Charles August  
 6107<sup>1</sup> Pfaff Eugene C  
 6110<sup>1</sup> Martin Kenneth C  
 6111<sup>1</sup> Martin Kenneth C  
 6114<sup>1</sup> Foster Thos M  
 6115<sup>1</sup> Mc Dougal Donald B  
 6116<sup>1</sup> Smith Charles August  
 6119<sup>1</sup> Sparks Roger W  
 6122<sup>1</sup> Moody Jackey  
 6123<sup>1</sup> Ochs Charles  
 6027<sup>1</sup> Tye Charles August  
 6107<sup>1</sup> Pfaff Eugene C  
 6110<sup>1</sup> Martin Kenneth C  
 6111<sup>1</sup> Martin Kenneth C  
 6114<sup>1</sup>

6131 Lee James R  
 6135 o Pillman Richd  
 6203 o Miller John H Homes Inc  
 6204 o Miller John H  
 AUTUMN LA - FROM LAVERA  
 NORTH LA - 4600 WALKER  
 NORTH LA - 4600 WALKER  
 ZIP CODE 70716  
 8112 Memorial (Mission) Baptist  
 Church  
 8122a Vancant (Apia 8122a-8122)  
 8214 o Scott Roger J  
 8219 o Gredway Wallace  
 8220 o Mc Call John D  
 8222 o Ricks Beauty Shop  
 8222 Isaac Clyde  
 8230 o Petaway James  
 8302 Hollis Barney  
 8304 Gordon L C  
 8306 Scott Leroy  
 8306 Johnson Robt B  
 8309 Vancant  
 8313 o Allen Carr  
 8313a Allen Carr Jr  
 8313 o Smith Wm C  
 8314 o Bennett James  
 8405 Vancant  
 8406 o Wabington Elmo  
 8406 o Gilbert Willie D  
 8501 o Simmons Myrtle Mrs  
 8502 o Barry Leslie  
 8503 o Brown Curtis L  
 8508 o Riles Jack  
 8508 o Galena Joseph C  
 8510 o Robinson Eddie  
 8510 Mitchell Leroy  
 8511 No Return  
 8514 o Robinson Eddie  
 8602 Evans Judith  
 8602a Vancant  
 8604 o Kossie John L  
 8605 o Burr Timothy L  
 8610 Coton Rosemary Mrs  
 8611 Charles Winford  
 8612 o Charles Clarence  
 8614 o Jackson Annie Mrs  
 8618 o Thomas Napanoy  
 8619 o How Ervin  
 8702 o Douglas Lawrence  
 8703 o Carter Charles C  
 8704 o Stevenson Horace E  
 8706 o Douglas Marline  
 8709 Reach Ed W  
 8710 o Dalaney Jimmie  
 8715 Vancant  
 8714 o Washington Bullard D  
 8721 Cornelius J T  
 8723 Vancant  
 AUTUMN OAK LA - FROM 10801  
 ST MARY'S LA NORTH TO  
 LASSO  
 ZIP CODE 77024  
 9025 o Hodge Glen H  
 9026 o Guldinan K H  
 9100 o Hodge Paul L  
 9114 o Mitchell Edwin C  
 9118 o Bean Stanley  
 9200 o Mc Roberts George G  
 9206 Preston Edward A  
 9400 o Liberton Charles F  
 9540 o Mueller Alf S  
 AVA ST - FROM 7600 BOOKER  
 NORTH 1 BLK TO DEAD END  
 ZIP CODE 77028  
 5403 No Return  
 OVALON PL - FROM RIVER  
 OAKS BLVD EAST TO  
 BELLEMEADE RD IN NORTH OF  
 WESTMINSTER RD  
 ZIP CODE 70710  
 2025 Taylor Kath M  
 2312a Antenn Kamal E  
 2400a o Devlin James  
 2402 o Edens Hugh B  
 2403 Dunn Dal  
 2404 o Bass Edw P Carson  
 2404 o Williams E Hill  
 2410 Powell Norbert B  
 2414 o Mollerich Malvin J  
 2415 o Gove Arla C  
 2419 Bace John S  
 2500 Puy C Elmer  
 2504 o Fox Raul C  
 2504 o Stockley Drenan  
 2508 o Warren Brent  
 2509 o Barnardier Robert  
 2510 Forsthy James M  
 2511 o Locke Kath C Mrs  
 2512 o Forsthy James M  
 2515 o Lee Thomas H  
 2519 Oliver Hazel B Mrs  
 2603 Shutter James F  
 2604 o Dawson Reuben M  
 2611 Bluffs Herman A  
 2616 o Boudin Wm  
 2617 o Boudin INTERSECTS  
 2801 o Friedman Joseph B  
 2811 o Elkins Annu W Mrs  
 2812 o Lee Geo C  
 2922 Barton Sam R Jr  
 2924 o Bonte G R Jr  
 2929 Steenson Walter M  
 3013 o Wilde H Devan  
 3017 Simm John  
 3018 o Robertson Emmett A  
 3025 o Simpson Hubert L  
 3101 o Shelpy Ray R  
 3102 o Robertson Glen L  
 3109 Meier Evg  
 3113a Minnit Rowland H  
 3114 o Laughan Ray H E Jr  
 3119 o Turner Ben R  
 3127 No Return  
 BELLEMEADE RD INTERSECTS  
 3202 Martin J Victor  
 3203 o Robertson James L  
 3208 o Dougherty James J  
 3209 o Bunty Paul  
 3210 o Stewart Mary E  
 3215 o Dixon Frank A Jr  
 3221 o Jeddle Rodman S  
 3222 o Norlin Peter E Jr  
 3226 o Taylor Harwood

**3222 Thompson H Platt** Ⓢ  
3223 Cagle Geo E D  
3226 Jackson Thos B  
3239 Gray Wm D  
3244 Ouarin Paul L  
3247 Stascher H Fred R  
3283 Daugherty Paul E  
3285 Wothersen Leon L  
3286 Lindberg Fred H oil opr Ⓢ  
3288 Taylor W Harlan  
3262 Cuyke Beanie Mrs  
3263 Kirk Irving  
**RIVER ACAS BLVD INTERSECTS**

**\$90**

**AVENUE RD - FROM ELTON  
SOUTH BEYOND CITY LIMITS 1  
EAST OF FRYE**

**ZIP CODE 77034**  
2217 Vacant  
2219 Roob Edw F  
2211 Bertrand Olson J  
2215 Crown Shirley J  
2216 Carroll James R  
2223 Cowan Lloyd L  
2227 Sweeney Bennie  
2228 Kinney John H  
2235 Kandel Connie Mrs  
2239 Garland Rudolph L  
2241 Johns Ben H  
2274 Barbery H  
2211 Powell Harry  
2212 Gates James H  
2219 Duke Rhett A  
2232 Smith Doris Mrs  
2227 Marula Linda  
2228 Cummings J D  
2331 O Row Andrew  
2334 Pfeiffer Johnnie B  
2325 Knight Joe J  
2333 Peritt Roy J  
2339 Adams Harold J  
2341 Fisher Wm W  
2334 Prince Bonnie Mrs  
**EDGEBROOK DR INTERSECTS**  
2342 Leticia A  
2427 Floyd De Van  
2411 Donohoe Thomas J  
2415 Floyd Jack W  
2422 Mc Ke Ternance M  
2423 Robert Archie  
2427 Ms Ke Ternance M  
2428 Long Marg Mrs  
2439 Davidson James R  
2435 Hainey David E  
2435 Hainey David E  
**EDGEBROOK ST INTERSECTS**  
2505 Shugart James  
2523 Chapman Lemmie R  
2511 Cox Zeno M  
2515 Campbell Houston B  
**GILPIN ST INTERSECTS**

**\$93**

**CHURCH LA INTERSECTS**  
8001 Swaney H Wayne  
8005 Luna Richd  
8009 Williams James  
8010 Wilson Walter R  
8013 Williams Eug W  
8010 Afrano Louis A  
8012 Bailey Donna Rev  
8109 Senack Jack A  
8113 LaTeal David Jr  
**CHURCH LA INTERSECTS**  
8102 Steele Edw B  
Rear Harris Livonia Mrs  
8104 Hayko Bobbie  
8200 Farley William R  
8213 Galmo Adriano J  
**KITTLEDGE INTERSECTS**  
8300 Vacant  
8305 Avand Silas T  
8308 Quinn P C  
8304 Mackley Gerald T  
8307 Schurmann Susan A Mrs  
**AVIS INTERSECTS**  
8401 Gill Laurie S  
8405 Shaw Jim D  
8409 Raineshek Robt J  
8413A Atam David K  
**AVENUE B - FROM HEAT RY  
EAST TO SHIP CHANNEL, 1  
NORTH OF HARRISBURG BLVD**

**\$12**

**ZIP CODE 77011**  
6515 Air Filter Supply Co  
**N 67TH INTERSECTS**  
6716 Chin Ting C  
6728 Anagnostou  
2 De Los Angeles Jose  
3 Vacant  
3 Vacant  
5 Vacant  
6 Alvarado Jose  
6740 Hernandez Robt E  
6745 Moore B D Mrs  
6735e Morse Bert  
**WYOMISE DR INTERSECTS**  
7000 INTERSECTS  
7071 INTERSECTS  
7071 INTERSECTS  
7124 Wardwicks  
7124 Watson Robt A  
7128 Houston Merchants Exchange  
**7131 Associated Steel Co (Wharf Yards  
N 72D INTERSECTS)**  
7264 Linarez Hilario A  
7271 Andersen Leola  
7281 A Associated Sml Co  
7282 Lahrmann Nancy  
7283 Hill Hilda  
7292a Longville Gene E  
**730D INTERSECTS**  
7302 Barber Nuel  
7306 Barker W G  
7310 Kirk Wade G  
7302 Billie D Bailey  
7316 Mayfield Grading Service (Offical  
7320a Mayfield Grading Service Int  
7320a London Roy  
7320a Mossy Ray  
7336 Crown Supply Co  
7341 Narciso Tile & Terrazzo Co Inc  
**N 74TH INTERSECTS**

**\$13**

**ZIP CODE 77012**  
**N 77TH INTERSECTS**  
7701 Vacant  
7826 Vacant  
**N 76TH ST INTERSECTS**

76116 Selma Elias  
76124 Veronica Richd  
76129 Mary Ellen B Mrs  
76288 Adelaide Wilbert B  
76305 Luttrell James T  
76314 Svec L Joe  
76422 Fernandez John  
7707 ST INTERSECTS  
7708 Diaz Emilio R  
77123 Segars Walter T  
7714 Apartments  
10 Johnson  
X Quirino Roberto  
3 Ervin David  
6 Villarreal Lezaro  
7 Villarreal Baidemara  
8 Pace Mack  
9 Vinas Trinidad  
10 Dinaz Yalle R  
11 Quinga Carlos  
12a Vaquez S A  
7720 Vaquez Rold  
7722 Pina Manuel  
7724 Moreno Connie  
7726 Cortes Geo  
7730 Chavez Juan  
7730a Chaves Juan  
7732 Hernandez Jose  
7734 Garcia Lupe  
7738a Gonzales Leopold  
7738b Vacant  
N 78TH ST INTERSECTS  
78222 Powell Q Q  
X N 78TH ST INTERSECTS  
79003 Rodriguez Andrew  
7904 Vacant  
7910 Vacant  
7914a Rojas Leo  
79222 Fonseca Louis J  
7926 Ortiz Aminda  
79314 Cortez Francisco  
X 800TH ST INTERSECTS  
8007 Carlos Lennie E  
8007b Dominguez Henry  
8021 Medina Alex  
8024a De La Raza Jose  
8024b Llores Lillian  
8028a Kilgore Blank Joe  
8030 Gonzalez Neo  
8032a Gonzalez Neo Jr  
8031 Salazar Neo  
8033 Wilson Art R  
8034a Patricia Maria  
8036 Perquin Jimmy  
NAVIGATION INTERSECTS  
ZIP CODE 77011  
8040a Phillips A  
8040b Phillips A  
8047 Vacant  
8048a Penderly Wm E  
8049 Owen Erasus  
8050a Hein Gilbert C  
8101a Rankin Oliver M  
8102a Lereno Hyginia  
X 66TH INTERSECTS  
8140a Anthony Thelma M  
8140b Anthony Thelma M  
N 66TH INTERSECTS  
8150a Dixon Bonnie  
8150b Harrison Art  
8151a Harty  
8500 Nuncio Richd  
8501 Vacant  
8502a Schaffer Dan K  
8512a Daniel Garland C  
8513a Vacant  
8515a De La Cruz Stefan  
8516a Flores Lignixia  
8517a Gentry Willie A  
8519a Vacant  
8520a Durado Arturo  
8521a Thrift M V Mrs  
8522b Williams Ed  
8523b Elder Wm V  
8524a Hernandez Rudie  
8531 Sanchez Norma Mrs  
8532a Rodriguez Pedro  
8533a Foster J Mary Mrs  
8534a Gossney Jack H  
8537a Paine James E  
8538a Williams J S  
8610 Vacant  
8611a Pones Nellie Mrs  
8612 Vacant  
8613a Holbrook Paul  
8615a Lopez Gerald  
8615a Mc Mahan Arlie H  
8616a Mc Mahan Arlie H  
8617a Reear Long John  
8618a Taylor James R  
8619a Hughes Alfred  
8622a Rodriguez Mariano N  
8623 Reyes Lucille A  
8624a Young Marge A Mrs  
8625a Wood Geo L  
8628a Lacy Zatlle B  
8629a Gonzalez Lione  
8637 Apartments  
1 Pughett H  
2 Bogue Albert  
3 Penderly Geo W  
4 Vacant  
5 Hammond Geo  
6 Horrell Henry  
8638a Leonard Emma Mrs  
Rear Gonzalez Andie  
8641a Hise Charles G  
8646 Litchford Gordon B  
8649a Robbins Willie W  
8650a Wood Willie Mrs  
N 69TH INTERSECTS  
8701 Williams Edward F  
8702 Vacant  
8702 Smith James  
8704 No Return  
8708 Flores Mary  
Cook Jimmy  
Rear a Florus Wade  
8709a Edwards W R

060666 Mendez Tommy  
060667 Mendez Andres  
060670 Mendez Carlos  
060678 Bynum Valma Mrs  
060680 Mendez Carlos  
060681 Mendez Carlos  
060682 Mendez Carlos  
060683 Mendez Carlos  
060684 Mendez Carlos  
060685 Mendez Carlos  
060686 Mendez Carlos  
060687 Mendez Carlos  
060688 Mendez Carlos  
060689 Mendez Carlos  
060690 Mendez Carlos  
060691 Mendez Carlos  
060692 Mendez Carlos  
060693 Mendez Carlos  
060694 Mendez Carlos  
060695 Mendez Carlos  
060696 Mendez Carlos  
060697 Mendez Carlos  
060698 Mendez Carlos  
060699 Mendez Carlos  
060700 Mendez Carlos  
060701 Mendez Carlos  
060702 Mendez Carlos  
060703 Mendez Carlos  
060704 Mendez Carlos  
060705 Mendez Carlos  
060706 Mendez Carlos  
060707 Mendez Carlos  
060708 Mendez Carlos  
060709 Mendez Carlos  
060710 Mendez Carlos  
060711 Mendez Carlos  
060712 Mendez Carlos  
060713 Mendez Carlos  
060714 Mendez Carlos  
060715 Mendez Carlos  
060716 Mendez Carlos  
060717 Mendez Carlos  
060718 Mendez Carlos  
060719 Mendez Carlos  
060720 Mendez Carlos  
060721 Mendez Carlos  
060722 Mendez Carlos  
060723 Mendez Carlos  
060724 Mendez Carlos  
060725 Mendez Carlos  
060726 Mendez Carlos  
060727 Mendez Carlos  
060728 Mendez Carlos  
060729 Mendez Carlos  
060730 Mendez Carlos  
060731 Mendez Carlos  
060732 Mendez Carlos  
060733 Mendez Carlos  
060734 Mendez Carlos  
060735 Mendez Carlos  
060736 Mendez Carlos  
060737 Mendez Carlos  
060738 Mendez Carlos  
060739 Mendez Carlos  
060740 Mendez Carlos  
060741 Mendez Carlos  
060742 Mendez Carlos  
060743 Mendez Carlos  
060744 Mendez Carlos  
060745 Mendez Carlos  
060746 Mendez Carlos  
060747 Mendez Carlos  
060748 Mendez Carlos  
060749 Mendez Carlos  
060750 Mendez Carlos  
060751 Mendez Carlos  
060752 Mendez Carlos  
060753 Mendez Carlos  
060754 Mendez Carlos  
060755 Mendez Carlos  
060756 Mendez Carlos  
060757 Mendez Carlos  
060758 Mendez Carlos  
060759 Mendez Carlos  
060760 Mendez Carlos  
060761 Mendez Carlos  
060762 Mendez Carlos  
060763 Mendez Carlos  
060764 Mendez Carlos  
060765 Mendez Carlos  
060766 Mendez Carlos  
060767 Mendez Carlos  
060768 Mendez Carlos  
060769 Mendez Carlos  
060770 Mendez Carlos  
060771 Mendez Carlos  
060772 Mendez Carlos  
060773 Mendez Carlos  
060774 Mendez Carlos  
060775 Mendez Carlos  
060776 Mendez Carlos  
060777 Mendez Carlos  
060778 Mendez Carlos  
060779 Mendez Carlos  
060780 Mendez Carlos  
060781 Mendez Carlos  
060782 Mendez Carlos  
060783 Mendez Carlos  
060784 Mendez Carlos  
060785 Mendez Carlos  
060786 Mendez Carlos  
060787 Mendez Carlos  
060788 Mendez Carlos  
060789 Mendez Carlos  
060790 Mendez Carlos  
060791 Mendez Carlos  
060792 Mendez Carlos  
060793 Mendez Carlos  
060794 Mendez Carlos  
060795 Mendez Carlos  
060796 Mendez Carlos  
060797 Mendez Carlos  
060798 Mendez Carlos  
060799 Mendez Carlos  
060800 Mendez Carlos

Inc  
ind supe  
biano

**HOME OFFICE: NEVADA, MO.**  
**801 MILLAM ST.**  
**TEL. 228-8544**

---

**P.O. BOX 66262 HOUSTON, TEXAS ZIP CODE 77006**  
**TELEPHONE 713-5-**

---

**Our GOAL is to bring you closer to law and order in your COMMUNITY.**



# BALTIMORE AVE 1971

Call 441-4111 for all four books

## BALTIMORE AV—Cont'd

7717% Vacant  
7720% Vacant  
7721 Sanchez Joe  
7723 Hurd Thelma Mrs  
7723 Salinas Salvador  
7725 Argen Pastino  
7725% Madess Billy W  
7728 John Noel E  
7729 Vickery Lloyd C  
7732% Law Hugh  
7733% Vacant  
7734 Henderson Vera J Mrs  
7735% Cordova Gilbert G  
7742% Gonzalez Guadalupe V  
7743% Camp Marilia Mrs  
7747 Hartley Sam  
7748 Cordova Hilbert  
7749 Perche Myra J  
S 7TH INTERSECTS  
7801 Flores Geromino  
7802% Mayberry Van C  
7803 Salinas Alejandro M  
7806 Shannon Floyd I  
7807 Salazar Bob  
7810 Valdez Henry  
7810% & Fak Johnny J  
7814 Barrett Blair  
7814% Collins D E  
7815 Apartments  
1 No Return  
2 No Return  
3 No Return  
4 No Return  
7818 Alsworth Lunday  
7819 Mason Mary A Mrs  
7821% Rogers Porter F  
7822% Garza Libardo  
7825 Vacant  
7826% Stenfield Ann Mrs  
7826% Langley Ed  
7829% Whitall Clark  
7830% Rodgers Henry Jr  
7833% Clark Nancy E Mrs  
7833% Clark Kenneth E  
7836% Lambert Wm  
7837% Fielding Bonnie Mrs  
7837% Fontenay J L  
7838 Quinlan Joe  
7840% Fumias Frank G  
7841 Vacant  
7843 Cunningham Gladys Mrs  
S 7TH INTERSECTS  
7902% Magnolia Park Assembly of God Church  
7904% Salinas Concepcion  
7911% Yates Eddie M Rev  
7912% Carson James L  
7916 Vacant  
Hutcherson Billy C  
7919 Vacant  
Rear Vacant  
7922 Apartments  
1 Vacant  
2 Vacant  
7924 Capasano Eugene  
7925 Overton John  
7927% Delgado Pedro T  
7930% Metcalf Ralph E  
7932% Canu Julian G  
7934% Chapa Genaro  
7936% Mc Cann Emma E Mrs  
7937 Rodriguez Johnny  
7941 Longoria Inez  
7941% Vacant  
7944 Luna Juan  
S 8TH INTERSECTS  
8010 Vacant  
8012 Brock Ann B Mrs  
8018% Navarro Agapito  
8020 Teasberry Crabal  
S 8TH INTERSECTS

## BALDY RD—FROM HBAT BY NORTH 1 BLK TO 100 BLK JUDITHAV

ZIP CODE 77018  
3504 Vacant  
3506 Austin Gayle  
3508 Porter Jerry R  
3510 Carrasco Richard A  
3512% Arnold Joe R  
3514% Cuccia John  
3516 Wilson Charles  
3518 Cerdas Frank  
3519% Preston Dorothy M Mrs  
3520% Wilson Wayne L  
3522 Back L D Mrs  
3524 Yates Ronnie O

## BAMBOO RD—FROM SOUTHWIND WEST TO 8600 TRIVIA, 2 SOUTH OF TANNER RD

ZIP CODE 77041  
9505 Valeron Plastics Inc  
9611% Bailey Harry L  
9612 Vacant  
9613 Stevenson M E  
9615 Evans W E  
TEAGUE INTERSECTS  
10006 Richard Joseph  
10010% Walker Joie M Mrs  
10011% Brown Moses  
10018 No Return  
10020% Ison Evans  
10030% Hicks Willie J  
10038% Whalen Roland  
10043% Knight Willie C  
10046% Day Fisher  
10106% Perkins Claude  
10107% Robinson Silas  
10110% Burton James  
10118 Holt Robt  
10119% Riverside Baptist Church  
10131 Johnson Gittens  
10138% Smith Beadie  
10139 No Return  
10141 Vacant  
GIESSEY RD INTERSECTS  
10211 Smithers Mark L  
10214 Anderson Edward Jr  
10223% Harding Dick Jr  
10227% Evans Nathaniel Jr  
10230% Stone Willie L  
10230% Vacant  
10234% Bolls Bernice Mrs  
10236% Harris Jerry A  
10240 Vacant  
10244 Warren Leonard  
10255 Raydon C  
10262% Phillips Linnie  
10262 Vacant  
10267% Calton Myrtle Mrs  
10269 Vacant  
10270% Clark Jim M  
10271% Warren Leonard

## 10278% Lewis O Z TRIVIA LA INTERSECTS

BAMMEL LA—FROM 3102 WESTHEIMER RD SOUTH 5 BLKS  
ZIP CODE 77006  
2815% Myrdal Wm K  
2820% Associated Engineering Consultants Inc  
Sant American Revolution The  
Delta Hermite The Apas  
Burchfield Albert L  
A Findley T R  
A Samuel J E  
A Greenwood H  
A Hall Beulah E  
A Bartlett E S  
A Lowenstein Ed B  
A Bayne Wilma J Mrs  
A Red W S Mrs  
A Sanders C Horace  
A Schindler D  
A South Mary A  
A Baxter S Gordon  
A Bushkin Sam R  
A Toule Lee L D  
A Yacek Albert E  
A Bradley C P  
A Kennon Paul A  
A Caldwell Walter Oscar Jr  
A West James A  
A Burroughs Thurman L  
A Bryant J G Mrs  
A Bowen Gladys W Mrs  
A Duncan John T  
A Beauright Sylvia K Mrs  
A Callaway Tim  
A Henales Mildred J Mrs  
A Brooks Wilson W Jr  
A Carpenter Alice Mrs  
A Colbe Louis S  
A Callaway A T  
A Cooper Margaret W Mrs  
A Dilley Dowden R  
A Dukes Lee R  
A Fitzgerald C L  
A Bedenkapp G R Mrs  
A Foster M E  
A Cramer F E  
A Gilbert Lillian Mrs  
A Gold Ronald E  
A Findley Hazel D  
A Lewis P C  
A Martin Ruth M  
A Muckley H J  
A Newson J A  
A Prestone Joe D  
A Heard Dorothy Mrs  
A Kottwitz Simon H  
A Wangum A Roy  
A Martin E T Mrs  
A Mayeur Z  
A Sanders Betty J Mrs  
A Pinella Rebecca G  
A Poage Scott T  
A Sloan J M  
A Redman Lilly Mrs  
A Rhine Jane  
A Chapa Genaro  
A Temple C S Mrs  
A Shanks Elaine R  
A Tiger Edwin B  
A Sieg M H  
A Time Opal M  
A Ulrich August Jr  
A Williams Lucile L Mrs  
A Johnson John J  
A Younger Jimmy J  
A Yow Martha  
A Zuber David L  
W ALABAMA AV INTERSECTS  
ZIP CODE 77006  
3100 Vacant  
ELBERT INTERSECTS  
3203% Rosebush Emanuel J  
3207% Curtis Thelma R  
3211% Duke Al B  
3215% Reynolds Harry R  
3219% Fly Ben M  
3220% Corcoran James A  
3227% Donald Wm W  
3214% Zabolio Dow J Jr  
3215% Money James M  
3219 Vacant  
3219% Katsopoulos Cherie  
W ALABAMA AV INTERSECTS  
ZIP CODE 77006  
3100 Vacant  
BANDURY PL—FROM B BLK SOUTH OF W ALABAMA AV SOUTH IN A SEMI-CIR TO 4 BLK BEY STANTON  
ZIP CODE 77027  
3103% Minor Harmon E  
3107 Thomas Marcus  
3115% Butera Jack  
3119% Baer Robt G  
DEVON BEGINS  
3203% Simpson Luan C Mrs  
3207% Gregory Wm E  
3210% Linahan Robt W  
3215% Schlarf Wm N  
3219% Boeger Al  
SHETLAND LA INTERSECTS  
3303% Young John B  
3311% Dyer Pat T  
3315% Hult Clair Bookkeeping serv  
WARING INTERSECTS  
3402% Huster John E  
3403% Nick Alois  
3405% Brooks G R  
3407% Paulson Arch W  
3415% Hill Henry  
3418% Kalpe Wm L  
3423 Vacant  
3427% Dodson Joe E  
3431% Barber Thos D  
3432% Stewart Geo M  
3432% Schlarf Wm L  
STANTON BEGINS  
ZIP CODE 77027  
2003% Bancroft Bratigan Apartments  
1 Rank M A  
2 Dobbs W A  
3 Grohman B  
4 Thompson A H  
5 Birman Charles M  
6 Herbrich James  
7 Tallo M

## 3103% Minor Harmon E

3107 Thomas Marcus  
3115% Butera Jack  
3119% Baer Robt G  
DEVON BEGINS  
3203% Simpson Luan C Mrs  
3207% Gregory Wm E  
3210% Linahan Robt W  
3215% Schlarf Wm N  
3219% Boeger Al  
SHETLAND LA INTERSECTS  
3303% Young John B  
3311% Dyer Pat T  
3315% Hult Clair Bookkeeping serv  
WARING INTERSECTS  
3402% Huster John E  
3403% Nick Alois  
3405% Brooks G R  
3407% Paulson Arch W  
3415% Hill Henry  
3418% Kalpe Wm L  
3423 Vacant  
3427% Dodson Joe E  
3431% Barber Thos D  
3432% Stewart Geo M  
3432% Schlarf Wm L  
STANTON BEGINS  
ZIP CODE 77027  
2003% Bancroft Bratigan Apartments  
1 Rank M A  
2 Dobbs W A  
3 Grohman B  
4 Thompson A H  
5 Birman Charles M  
6 Herbrich James  
7 Tallo M

## 3103% Minor Harmon E

3107 Thomas Marcus  
3115% Butera Jack  
3119% Baer Robt G  
DEVON BEGINS  
3203% Simpson Luan C Mrs  
3207% Gregory Wm E  
3210% Linahan Robt W  
3215% Schlarf Wm N  
3219% Boeger Al  
SHETLAND LA INTERSECTS  
3303% Young John B  
3311% Dyer Pat T  
3315% Hult Clair Bookkeeping serv  
WARING INTERSECTS  
3402% Huster John E  
3403% Nick Alois  
3405% Brooks G R  
3407% Paulson Arch W  
3415% Hill Henry  
3418% Kalpe Wm L  
3423 Vacant  
3427% Dodson Joe E  
3431% Barber Thos D  
3432% Stewart Geo M  
3432% Schlarf Wm L  
STANTON BEGINS  
ZIP CODE 77027  
2003% Bancroft Bratigan Apartments  
1 Rank M A  
2 Dobbs W A  
3 Grohman B  
4 Thompson A H  
5 Birman Charles M  
6 Herbrich James  
7 Tallo M

## 3103% Minor Harmon E

3107 Thomas Marcus  
3115% Butera Jack  
3119% Baer Robt G  
DEVON BEGINS  
3203% Simpson Luan C Mrs  
3207% Gregory Wm E  
3210% Linahan Robt W  
3215% Schlarf Wm N  
3219% Boeger Al  
SHETLAND LA INTERSECTS  
3303% Young John B  
3311% Dyer Pat T  
3315% Hult Clair Bookkeeping serv  
WARING INTERSECTS  
3402% Huster John E  
3403% Nick Alois  
3405% Brooks G R  
3407% Paulson Arch W  
3415% Hill Henry  
3418% Kalpe Wm L  
3423 Vacant  
3427% Dodson Joe E  
3431% Barber Thos D  
3432% Stewart Geo M  
3432% Schlarf Wm L  
STANTON BEGINS  
ZIP CODE 77027  
2003% Bancroft Bratigan Apartments  
1 Rank M A  
2 Dobbs W A  
3 Grohman B  
4 Thompson A H  
5 Birman Charles M  
6 Herbrich James  
7 Tallo M

## 3103% Minor Harmon E

3107 Thomas Marcus  
3115% Butera Jack  
3119% Baer Robt G  
DEVON BEGINS  
3203% Simpson Luan C Mrs  
3207% Gregory Wm E  
3210% Linahan Robt W  
3215% Schlarf Wm N  
3219% Boeger Al  
SHETLAND LA INTERSECTS  
3303% Young John B  
3311% Dyer Pat T  
3315% Hult Clair Bookkeeping serv  
WARING INTERSECTS  
3402% Huster John E  
3403% Nick Alois  
3405% Brooks G R  
3407% Paulson Arch W  
3415% Hill Henry  
3418% Kalpe Wm L  
3423 Vacant  
3427% Dodson Joe E  
3431% Barber Thos D  
3432% Stewart Geo M  
3432% Schlarf Wm L  
STANTON BEGINS  
ZIP CODE 77027  
2003% Bancroft Bratigan Apartments  
1 Rank M A  
2 Dobbs W A  
3 Grohman B  
4 Thompson A H  
5 Birman Charles M  
6 Herbrich James  
7 Tallo M

## 3103% Minor Harmon E

3107 Thomas Marcus  
3115% Butera Jack  
3119% Baer Robt G  
DEVON BEGINS  
3203% Simpson Luan C Mrs  
3207% Gregory Wm E  
3210% Linahan Robt W  
3215% Schlarf Wm N  
3219% Boeger Al  
SHETLAND LA INTERSECTS  
3303% Young John B  
3311% Dyer Pat T  
3315% Hult Clair Bookkeeping serv  
WARING INTERSECTS  
3402% Huster John E  
3403% Nick Alois  
3405% Brooks G R  
3407% Paulson Arch W  
3415% Hill Henry  
3418% Kalpe Wm L  
3423 Vacant  
3427% Dodson Joe E  
3431% Barber Thos D  
3432% Stewart Geo M  
3432% Schlarf Wm L  
STANTON BEGINS  
ZIP CODE 77027  
2003% Bancroft Bratigan Apartments  
1 Rank M A  
2 Dobbs W A  
3 Grohman B  
4 Thompson A H  
5 Birman Charles M  
6 Herbrich James  
7 Tallo M

## BANDURY PL—FROM SAN FELIPE SOUTH TO A DEAD END, 1 EAST OF POST OAK RD

ZIP CODE 77027  
2003% Bancroft Bratigan Apartments  
1 Rank M A  
2 Dobbs W A  
3 Grohman B  
4 Thompson A H  
5 Birman Charles M  
6 Herbrich James  
7 Tallo M

## BANDURY PL—FROM SAN FELIPE SOUTH TO A DEAD END, 1 EAST OF POST OAK RD

ZIP CODE 77027  
2003% Bancroft Bratigan Apartments  
1 Rank M A  
2 Dobbs W A  
3 Grohman B  
4 Thompson A H  
5 Birman Charles M  
6 Herbrich James  
7 Tallo M

## BANDURY PL—FROM SAN FELIPE SOUTH TO A DEAD END, 1 EAST OF POST OAK RD

ZIP CODE 77027  
2003% Bancroft Bratigan Apartments  
1 Rank M A  
2 Dobbs W A  
3 Grohman B  
4 Thompson A H  
5 Birman Charles M  
6 Herbrich James  
7 Tallo M

## BANDURY PL—FROM SAN FELIPE SOUTH TO A DEAD END, 1 EAST OF POST OAK RD

ZIP CODE 77027  
2003% Bancroft Bratigan Apartments  
1 Rank M A  
2 Dobbs W A  
3 Grohman B  
4 Thompson A H  
5 Birman Charles M  
6 Herbrich James  
7 Tallo M

## BANDURY PL—FROM SAN FELIPE SOUTH TO A DEAD END, 1 EAST OF POST OAK RD

ZIP CODE 77027  
2003% Bancroft Bratigan Apartments  
1 Rank M A  
2 Dobbs W A  
3 Grohman B  
4 Thompson A H  
5 Birman Charles M  
6 Herbrich James  
7 Tallo M

## BANDURY PL—FROM SAN FELIPE SOUTH TO A DEAD END, 1 EAST OF POST OAK RD

ZIP CODE 77027  
2003% Bancroft Bratigan Apartments  
1 Rank M A  
2 Dobbs W A  
3 Grohman B  
4 Thompson A H  
5 Birman Charles M  
6 Herbrich James  
7 Tallo M

## BANDURY PL—FROM SAN FELIPE SOUTH TO A DEAD END, 1 EAST OF POST OAK RD

ZIP CODE 77027  
2003% Bancroft Bratigan Apartments  
1 Rank M A  
2 Dobbs W A  
3 Grohman B  
4 Thompson A H  
5 Birman Charles M  
6 Herbrich James  
7 Tallo M

## CAPITOL AVE 1971

CANTON ST - CONT'D  
Rear Vacant  
1114 Cochell Lucius A Mrs  
1112 Beevers James P  
1113 Garmz Joe  
1114 Hernandez Aelia  
1115 York Sam  
Rear Aisnoe Raymond  
1114 Yeege Mary Ann  
1115 Vukobratovic L  
1116 Rodriguez Lauro  
Rear Boca Anacia I  
1116 Vacant  
1174 Nicos Raymond C  
1182 Flores Rodrigo  
1114 Lora Rich  
1119 Phipps Wiley  
1204 Villarreal Sam L  
1212 Khravich Clemente L  
1212 Vacant  
123 Vacant  
1234 Calderon Camillo  
1234 Jeter William  
WOODVILLE AV INTERSECTS  
171  
CANTRELL ST - FROM 4318  
RICHMOND RD SOUTH BY  
CYPRUS  
ZIP CODE 77038  
CANYON ST - FROM 3200  
HOLMES RD SOUTH TO  
SHELLEY CIR  
ZIP CODE 77051  
7900 A Wilson Walter J phn cont  
REDDUT ST INTERSECTS  
H001 Lewis Elton J  
H002 Taylor Fred L  
H006 Houston Disposal Service Inc  
H007 Jordon Hauling & Contract Co  
H009 Williams W H  
H111 Tina Jasper  
H113 True World Baptist Church  
H115 Reseach L W  
H121 Smith Hestereta Mrs  
H123 Gordon Arta M  
H124 S Sunnydale Village Apartments  
20 Williams Brenda Mrs  
1 Hill Irving  
1 Evans Robt L  
1 Henderson Dorothy  
1 Henderson Phyllis  
1 Guesnet Charlie  
1 Andert J C  
1 Bradley Mary L  
10 Gerrick John W  
11 Lewis Clinton  
12 Williams Esme Mrs  
125 Lewis John  
14 B Brown Benjamin  
15 Butler Cleophas  
16 Vacant  
17 Taylor Johnny  
18 Baptiste Johnny  
19 Langway Carl  
20 Parker Leonie  
21 Edwin Henry Jr  
23 Groggier Frankie  
24 Dickerson Joe  
25 Brown Leroy  
26 Jones Tom  
27 Drusane Audrey  
28 Ford John H  
29 Preston Esme  
30 Richardson Carol S  
31 Lattie Lee P  
32 Bawls Henry  
N127 Henderly Burdette  
N129 Brown Lucille  
N137 Johnson Vesterio Mrs  
STASSEN ST BEGINS  
N201 Johnson Sigmond phn cont  
N202 Sherman Clarence  
N205 Young Priscilla  
N216 Vacant  
N219 Franklin Kenry  
N224 Vacant  
N225 Vacant  
N230 Thompson J D  
N234 Webster Charles  
N291 Ford John H  
N305 Bradford Carl  
N324 Davis Mary  
N326 Shannon Ray  
N328 Canino Cito Operated Car Wash  
& Wax  
N391 A De La Cruz  
SHELLEY CIR INTERSECTS  
N416 Vacant  
N421 A De La Cruz Temple Church  
N427 Dillard Robt Mrs  
258  
CAPE COD LA HUNTERS  
CREEK - FROM I BLK EAST  
OF 600 PIER WEST TO A  
DEAD END  
ZIP CODE 77024  
1 PIERHOUSE Ours  
2 Bailey Sheldos S  
3 Rafferty Wm J  
4 Lemard  
5 Bailey J Wm  
6 Valland Percy H  
7 Wedgeworth Charles  
8 Craig David  
PIER BEGINS  
463  
CAPELO ST - FROM 11619  
LANDOWNE WEST, THEN  
SOUTH TO GERTRUDS  
ZIP CODE 77056  
514 A From Louis Jr  
515 A Russell Wm J  
6006 A Bruyer Maxwell Jr  
517 Shunklin Jack  
5170 A Smith James E  
511 A Schroeder Wm J  
5114 Kerna Edw H  
5116 Johnson Carl  
5118 A Warren L  
5119 A Collins Thos E  
5123 A Brodie Robt  
5124 A Lison Rita M Mrs  
5126 A Arnold Oth H Jr  
5127 A Heyman Sam Joseph  
5130 A Goederick Carl Jr  
5131 A Davis James E  
5135 A Evans Level  
MCKEEN ENDS  
CAPITOL AV - FROM BUFFALO  
DAYOU SOUTHWEST BY 75TH  
INTERSECTING MING AT 700  
ZIP CODE 77002  
411 City Civic Center  
BAGBY INTERSECTS  
GRACIOS INTERSECTS  
SMITH INTERSECTS  
359  
CAPITOL AV - FROM 12023  
COLLIER CTR. SOUTHWEST  
TO HILLER  
ZIP CODE 77016  
1210 A Gray John W  
1213 A Smith Sam T  
1217 A Waterfield James E  
1218 A Stokes Mary E  
1221 A Patterson Robert E  
1222 A Stricklin Guy W  
HILLER ENDS  
KATHY DR BEGINS  
364  
CAPITOL AV - FROM 12023  
COLLIER CTR. SOUTHWEST  
TO HILLER  
ZIP CODE 77016  
1210 A Gray John W  
1213 A Smith Sam T  
1217 A Waterfield James E  
1218 A Stokes Mary E  
1221 A Patterson Robert E  
1222 A Stricklin Guy W  
HILLER ENDS  
KATHY DR BEGINS  
364  
CAPITOL AV - FROM 12023  
COLLIER CTR. SOUTHWEST  
TO HILLER  
ZIP CODE 77016  
1210 A Gray John W  
1213 A Smith Sam T  
1217 A Waterfield James E  
1218 A Stokes Mary E  
1221 A Patterson Robert E  
1222 A Stricklin Guy W  
HILLER ENDS  
KATHY DR BEGINS  
364  
CAPITOL AV - FROM 12023  
COLLIER CTR. SOUTHWEST  
TO HILLER  
ZIP CODE 77016  
1210 A Gray John W  
1213 A Smith Sam T  
1217 A Waterfield James E  
1218 A Stokes Mary E  
1221 A Patterson Robert E  
1222 A Stricklin Guy W  
HILLER ENDS  
KATHY DR BEGINS  
364  
CAPITOL AV - FROM 12023  
COLLIER CTR. SOUTHWEST  
TO HILLER  
ZIP CODE 77016  
1210 A Gray John W  
1213 A Smith Sam T  
1217 A Waterfield James E  
1218 A Stokes Mary E  
1221 A Patterson Robert E  
1222 A Stricklin Guy W  
HILLER ENDS  
KATHY DR BEGINS  
364  
CAPITOL AV - FROM 12023  
COLLIER CTR. SOUTHWEST  
TO HILLER  
ZIP CODE 77016  
1210 A Gray John W  
1213 A Smith Sam T  
1217 A Waterfield James E  
1218 A Stokes Mary E  
1221 A Patterson Robert E  
1222 A Stricklin Guy W  
HILLER ENDS  
KATHY DR BEGINS  
364  
CAPITOL AV - FROM 12023  
COLLIER CTR. SOUTHWEST  
TO HILLER  
ZIP CODE 77016  
1210 A Gray John W  
1213 A Smith Sam T  
1217 A Waterfield James E  
1218 A Stokes Mary E  
1221 A Patterson Robert E  
1222 A Stricklin Guy W  
HILLER ENDS  
KATHY DR BEGINS  
364  
CAPITOL AV - FROM 12023  
COLLIER CTR. SOUTHWEST  
TO HILLER  
ZIP CODE 77016  
1210 A Gray John W  
1213 A Smith Sam T  
1217 A Waterfield James E  
1218 A Stokes Mary E  
1221 A Patterson Robert E  
1222 A Stricklin Guy W  
HILLER ENDS  
KATHY DR BEGINS  
364  
CAPITOL AV - FROM 12023  
COLLIER CTR. SOUTHWEST  
TO HILLER  
ZIP CODE 77016  
1210 A Gray John W  
1213 A Smith Sam T  
1217 A Waterfield James E  
1218 A Stokes Mary E  
1221 A Patterson Robert E  
1222 A Stricklin Guy W  
HILLER ENDS  
KATHY DR BEGINS  
364  
CAPITOL AV - FROM 12023  
COLLIER CTR. SOUTHWEST  
TO HILLER  
ZIP CODE 77016  
1210 A Gray John W  
1213 A Smith Sam T  
1217 A Waterfield James E  
1218 A Stokes Mary E  
1221 A Patterson Robert E  
1222 A Stricklin Guy W  
HILLER ENDS  
KATHY DR BEGINS  
364  
CAPITOL AV - FROM 12023  
COLLIER CTR. SOUTHWEST  
TO HILLER  
ZIP CODE 77016  
1210 A Gray John W  
1213 A Smith Sam T  
1217 A Waterfield James E  
1218 A Stokes Mary E  
1221 A Patterson Robert E  
1222 A Stricklin Guy W  
HILLER ENDS  
KATHY DR BEGINS  
364  
CAPITOL AV - FROM 12023  
COLLIER CTR. SOUTHWEST  
TO HILLER  
ZIP CODE 77016  
1210 A Gray John W  
1213 A Smith Sam T  
1217 A Waterfield James E  
1218 A Stokes Mary E  
1221 A Patterson Robert E  
1222 A Stricklin Guy W  
HILLER ENDS  
KATHY DR BEGINS  
364  
CAPITOL AV - FROM 12023  
COLLIER CTR. SOUTHWEST  
TO HILLER  
ZIP CODE 77016  
1210 A Gray John W  
1213 A Smith Sam T  
1217 A Waterfield James E  
1218 A Stokes Mary E  
1221 A Patterson Robert E  
1222 A Stricklin Guy W  
HILLER ENDS  
KATHY DR BEGINS  
364  
CAPITOL AV - FROM 12023  
COLLIER CTR. SOUTHWEST  
TO HILLER  
ZIP CODE 77016  
1210 A Gray John W  
1213 A Smith Sam T  
1217 A Waterfield James E  
1218 A Stokes Mary E  
1221 A Patterson Robert E  
1222 A Stricklin Guy W  
HILLER ENDS  
KATHY DR BEGINS  
364  
CAPITOL AV - FROM 12023  
COLLIER CTR. SOUTHWEST  
TO HILLER  
ZIP CODE 77016  
1210 A Gray John W  
1213 A Smith Sam T  
1217 A Waterfield James E  
1218 A Stokes Mary E  
1221 A Patterson Robert E  
1222 A Stricklin Guy W  
HILLER ENDS  
KATHY DR BEGINS  
364  
CAPITOL AV - FROM 12023  
COLLIER CTR. SOUTHWEST  
TO HILLER  
ZIP CODE 77016  
1210 A Gray John W  
1213 A Smith Sam T  
1217 A Waterfield James E  
1218 A Stokes Mary E  
1221 A Patterson Robert E  
1222 A Stricklin Guy W  
HILLER ENDS  
KATHY DR BEGINS  
364  
CAPITOL AV - FROM 12023  
COLLIER CTR. SOUTHWEST  
TO HILLER  
ZIP CODE 77016  
1210 A Gray John W  
1213 A Smith Sam T  
1217 A Waterfield James E  
1218 A Stokes Mary E  
1221 A Patterson Robert E  
1222 A Stricklin Guy W  
HILLER ENDS  
KATHY DR BEGINS  
364  
CAPITOL AV - FROM 12023  
COLLIER CTR. SOUTHWEST  
TO HILLER  
ZIP CODE 77016  
1210 A Gray John W  
1213 A Smith Sam T  
1217 A Waterfield James E  
1218 A Stokes Mary E  
1221 A Patterson Robert E  
1222 A Stricklin Guy W  
HILLER ENDS  
KATHY DR BEGINS  
364  
CAPITOL AV - FROM 12023  
COLLIER CTR. SOUTHWEST  
TO HILLER  
ZIP CODE 77016  
1210 A Gray John W  
1213 A Smith Sam T  
1217 A Waterfield James E  
1218 A Stokes Mary E  
1221 A Patterson Robert E  
1222 A Stricklin Guy W  
HILLER ENDS  
KATHY DR BEGINS  
364  
CAPITOL AV - FROM 12023  
COLLIER CTR. SOUTHWEST  
TO HILLER  
ZIP CODE 77016  
1210 A Gray John W  
1213 A Smith Sam T  
1217 A Waterfield James E  
1218 A Stokes Mary E  
1221 A Patterson Robert E  
1222 A Stricklin Guy W  
HILLER ENDS  
KATHY DR BEGINS  
364  
CAPITOL AV - FROM 12023  
COLLIER CTR. SOUTHWEST  
TO HILLER  
ZIP CODE 77016  
1210 A Gray John W  
1213 A Smith Sam T  
1217 A Waterfield James E  
1218 A Stokes Mary E  
1221 A Patterson Robert E  
1222 A Stricklin Guy W  
HILLER ENDS  
KATHY DR BEGINS  
364  
CAPITOL AV - FROM 12023  
COLLIER CTR. SOUTHWEST  
TO HILLER  
ZIP CODE 77016  
1210 A Gray John W  
1213 A Smith Sam T  
1217 A Waterfield James E  
1218 A Stokes Mary E  
1221 A Patterson Robert E  
1222 A Stricklin Guy W  
HILLER ENDS  
KATHY DR BEGINS  
364  
CAPITOL AV - FROM 12023  
COLLIER CTR. SOUTHWEST

# WHERE TO BUY

## AS IMPORTANT AS WHERE TO SELL GOODS



**SPACE CITY MARINE, INC.**  
ROSSMAN  
—488-4231

PARTS SALES & SERVICE 382 WEST MAIN  
LEAGUE CITY, TEXAS 77571





















**SHERMAN ST 1968**

0001 nempstead nighwa

1-888-581-7888 • 1-888-581-7888 • 1-888-581-7888

LEB LA 1107496 UNHEILBRUNN 25002

INGTON ST

## M.L.S. SOUTHWEST PHOTO LISTING

**TEL. JACKSON 6-1303**

**8316 LONGPOINT RD.**

**HO 8-942**

## SHERMAN ST--CONTI

[illegible][illegible]

7708 PARTIDA MARIO  
7709 SCHEPPER LEE  
7711 MARTINEZ TONY #  
7712 GONZALEZ JOSE #  
7714 HERNANDEZ MELCHOR #  
7715 HERNANDEZ DON  
7716 BELMAN JOE #  
7717 GONZALES JOHN #  
7718 AVILA MANUEL # 0  
7719 GONZALEZ JOSE #  
7721 VACANT  
7722 GONZALEZ CARMEL # 0  
7723 GUTIERREZ SOTERO  
REAR VACANT  
7724 GONZALEZ CARL D #  
7725 REYNOLDS JERRY #  
7726 GONZALEZ JOSE #  
7727 PRICE BUDDY  
7728 GARCIA ABELARDO #  
7729 COX #  
7730 WHITE MARION I #  
7731 GONZALEZ MANRANO  
#  
7732 BUTTJE JERRY  
7733 MARTINEZ TOMASA MRS  
7741 MORRIS LOUISE #  
7748 HENNESSEY ESTHER MRS  
# N 78TH ST INTERSECTS  
7800 GONZALEZ JULIO #  
7805 HOLLAND LENNARD A # 0  
7811 AYALA JOE #  
7812 GONZALEZ GALIA  
7814 PERNANDEZ ALBERT #  
7815 GONZALEZ JOSE #  
7815 PHILLIPS WALKER L #  
7817 GARCIA CARMEN MRS #  
7818 GONZALEZ JOSE #  
7819 BENNETT JANA MRS #  
7820 GONZALEZ JOSE A MRS  
7823 ROGERS R # 0  
7824 HINOJOSA THERESA #  
7825 WILLIAMS #  
7826 GONZALEZ BRADLEY #  
7828 NO RETURN  
7830 CREWAT STANLEY #  
# 7833 RODRIGUEZ ALFRED #  
7834 GONZALEZ BRADLEY #  
7835 ALVAREZ MANUELA MRS  
7837 ZEPEDA TIBURCIO # #  
7840 PETERSON ZENA #  
7904 VACANT  
7904 VACANT  
7905 VACANT  
7907 SACAMENTO PAINT  
7907 (WHSE)  
7910 ZUNIGA JESSE #  
7912 GONZALEZ ONEBRIE S #  
7916X OLEZ PELLA  
REAR RODRIGUEZ LEONOR C  
7921 RODRIGUEZ AURELIE  
7922 RENTERIA PAULO #  
7923 GONZALEZ CARLOS #  
7924 SERRANO JOHNNY JR  
7925 SERRANO JOHNNY JR  
7926 SERRANO JUAN  
7927 DE LA ROSA NESTOR  
7928 ALEJANDRO HORACIO  
7928 VACANT  
7929 VACANT BARBER SHOP  
7931 GONZALEZ ENRIQUE  
7932 GARCIA FRANK #  
7933 SERRA TERRY #  
7934 BRATTON J #  
7935 GONZALEZ LUCINDIA MRS  
7935X #  
7936 ESQUIVEL PABLO #  
7938 NO RETURN  
7939 GONZALEZ HEMI #  
7939S FERNANDEZ A  
7942 VACANT  
# 7942 VACANT INTERSECTS  
8005 LEAGUE WM T  
8005 GONZALES RALPH # #  
8006 GONZALEZ JOSE #  
8008 HYMAN ARTH # 0  
8035 #  
# 1 VACANT  
# 3 VACANT  
# 3 VACANT  
# 4 VES JOHN  
# 5 VACANT  
# 6 VACANT  
8036 VACANT ISLAND MRS #  
8037 BUCHANAN T #  
8038 VACANT  
# 8039 VACANT  
# 8040 VACANT  
# 8041 VACANT  
# 8042 VACANT  
# 8043 VACANT  
# 8044 VACANT  
# 8045 VACANT  
# 8046 VACANT  
# 8047 VACANT  
# 8048 VACANT  
# 8049 VACANT  
# 8050 VACANT  
# 8051 VACANT  
# 8052 VACANT  
# 8053 VACANT  
# 8054 VACANT  
# 8055 VACANT  
# 8056 VACANT  
# 8057 VACANT  
# 8058 VACANT  
# 8059 VACANT  
# 8060 VACANT  
# 8061 VACANT  
# 8062 VACANT  
# 8063 VACANT  
# 8064 VACANT  
# 8065 VACANT  
# 8066 VACANT  
# 8067 VACANT  
# 8068 VACANT  
# 8069 VACANT  
# 8070 VACANT  
# 8071 VACANT  
# 8072 VACANT  
# 8073 VACANT  
# 8074 VACANT  
# 8075 VACANT  
# 8076 VACANT  
# 8077 VACANT  
# 8078 VACANT  
# 8079 VACANT  
# 8080 VACANT  
# 8081 VACANT  
# 8082 VACANT  
# 8083 VACANT  
# 8084 VACANT  
# 8085 VACANT  
# 8086 VACANT  
# 8087 VACANT  
# 8088 VACANT  
# 8089 VACANT  
# 8090 VACANT  
# 8091 VACANT  
# 8092 VACANT  
# 8093 VACANT  
# 8094 VACANT  
# 8095 VACANT  
# 8096 VACANT  
# 8097 VACANT  
# 8098 VACANT  
# 8099 VACANT  
# 8100 VACANT  
# 8101 VACANT  
# 8102 VACANT  
# 8103 VACANT  
# 8104 VACANT  
# 8105 VACANT  
# 8106 VACANT  
# 8107 VACANT  
# 8108 VACANT  
# 8109 VACANT  
# 8110 VACANT  
# 8111 VACANT  
# 8112 VACANT  
# 8113 VACANT  
# 8114 VACANT  
# 8115 VACANT  
# 8116 VACANT  
# 8117 VACANT  
# 8118 VACANT  
# 8119 VACANT  
# 8120 VACANT  
# 8121 VACANT  
# 8122 VACANT  
# 8123 VACANT  
# 8124 VACANT  
# 8125 VACANT  
# 8126 VACANT  
# 8127 VACANT  
# 8128 VACANT  
# 8129 VACANT  
# 8130 VACANT  
# 8131 VACANT  
# 8132 VACANT  
# 8133 VACANT  
# 8134 VACANT  
# 8135 VACANT  
# 8136 VACANT  
# 8137 VACANT  
# 8138 VACANT  
# 8139 VACANT  
# 8140 VACANT  
# 8141 VACANT  
# 8142 VACANT  
# 8143 VACANT  
# 8144 VACANT  
# 8145 VACANT  
# 8146 VACANT  
# 8147 VACANT  
# 8148 VACANT  
# 8149 VACANT  
# 8150 VACANT  
# 8151 VACANT  
# 8152 VACANT  
# 8153 VACANT  
# 8154 VACANT  
# 8155 VACANT  
# 8156 VACANT  
# 8157 VACANT  
# 8158 VACANT  
# 8159 VACANT  
# 8160 VACANT  
# 8161 VACANT  
# 8162 VACANT  
# 8163 VACANT  
# 8164 VACANT  
# 8165 VACANT  
# 8166 VACANT  
# 8167 VACANT  
# 8168 VACANT  
# 8169 VACANT  
# 8170 VACANT  
# 8171 VACANT  
# 8172 VACANT  
# 8173 VACANT  
# 8174 VACANT  
# 8175 VACANT  
# 8176 VACANT  
# 8177 VACANT  
# 8178 VACANT  
# 8179 VACANT  
# 8180 VACANT  
# 8181 VACANT  
# 8182 VACANT  
# 8183 VACANT  
# 8184 VACANT  
# 8185 VACANT  
# 8186 VACANT  
# 8187 VACANT  
# 8188 VACANT  
# 8189 VACANT  
# 8190 VACANT  
# 8191 VACANT  
# 8192 VACANT  
# 8193 VACANT  
# 8194 VACANT  
# 8195 VACANT  
# 8196 VACANT  
# 8197 VACANT  
# 8198 VACANT  
# 8199 VACANT  
# 8200 VACANT  
# 8201 VACANT  
# 8202 VACANT  
# 8203 VACANT  
# 8204 VACANT  
# 8205 VACANT  
# 8206 VACANT  
# 8207 VACANT  
# 8208 VACANT  
# 8209 VACANT  
# 8210 VACANT  
# 8211 VACANT  
# 8212 VACANT  
# 8213 VACANT  
# 8214 VACANT  
# 8215 VACANT  
# 8216 VACANT  
# 8217 VACANT  
# 8218 VACANT  
# 8219 VACANT  
# 8220 VACANT  
# 8221 VACANT  
# 8222 VACANT  
# 8223 VACANT  
# 8224 VACANT  
# 8225 VACANT  
# 8226 VACANT  
# 8227 VACANT  
# 8228 VACANT  
# 8229 VACANT  
# 8230 VACANT  
# 8231 VACANT  
# 8232 VACANT  
# 8233 VACANT  
# 8234 VACANT  
# 8235 VACANT  
# 8236 VACANT  
# 8237 VACANT  
# 8238 VACANT  
# 8239 VACANT  
# 8240 VACANT  
# 8241 VACANT  
# 8242 VACANT  
# 8243 VACANT  
# 8244 VACANT  
# 8245 VACANT  
# 8246 VACANT  
# 8247 VACANT  
# 8248 VACANT  
# 8249 VACANT  
# 8250 VACANT  
# 8251 VACANT  
# 8252 VACANT  
# 8253 VACANT  
# 8254 VACANT  
# 8255 VACANT  
# 8256 VACANT  
# 8257 VACANT  
# 8258 VACANT  
# 8259 VACANT  
# 8260 VACANT  
# 8261 VACANT  
# 8262 VACANT  
# 8263 VACANT  
# 8264 VACANT  
# 8265 VACANT  
# 8266 VACANT  
# 8267 VACANT  
# 8268 VACANT  
# 8269 VACANT  
# 8270 VACANT  
# 8271 VACANT  
# 8272 VACANT  
# 8273 VACANT  
# 8274 VACANT  
# 8275 VACANT  
# 8276 VACANT  
# 8277 VACANT  
# 8278 VACANT  
# 8279 VACANT  
# 8280 VACANT  
# 8281 VACANT  
# 8282 VACANT  
# 8283 VACANT  
# 8284 VACANT  
# 8285 VACANT  
# 8286 VACANT  
# 8287 VACANT  
# 8288 VACANT  
# 8289 VACANT  
# 8290 VACANT  
# 8291 VACANT  
# 8292 VACANT  
# 8293 VACANT  
# 8294 VACANT  
# 8295 VACANT  
# 8296 VACANT  
# 8297 VACANT  
# 8298 VACANT  
# 8299 VACANT  
# 8300 VACANT  
# 8301 VACANT

467

[illegible]

3708 ASHMAN THOMAS J \* \* \*  
3715 FOLLYMAN CLARENCE \* \* \*  
3716 JAMES ROBERT \* \* \*  
3719 DUNCAN OSCAR L JR \* \* \*  
3803 GOLDSMITH JOHN L \* \* \*  
3804 RATCLIFF JOHN H \* \* \*  
3809 JAMES JAMES \* \* \*  
3809 COLEMAN ELLIE MRS \* \* \*  
3814 CRAIN JOHN C \* \* \*  
REAR CAROL S & BEAUTY SHOP  
3815 PEPPER MILDRED MRS \* \* \*  
3820 RAY DAVID \* \* \*  
3821 SHEWWOOD GARDEN APTS \* \* \*  
18 KECK KEVIN E \* \* \*  
19 FRICK WALTER \* \* \*  
20 WILLIAMS JESSICA \* \* \*  
21 JAMES DAVID JR \* \* \*  
22 THEISS W LEO \* \* \*  
23 MAGNESS HARRY JR \* \* \*  
24 JAMES DAVID JR \* \* \*  
25 LAWLESS PAULETTE \* \* \*  
26 BUCHT ROBERT \* \* \*  
27 REDDEN BETTY J MRS \* \* \*  
28 JAMES DAVID JR \* \* \*  
29 BOLYARD CHARLES F \* \* \*  
30 HATCHER MORRIS \* \* \*  
31 HEDDIE \* \* \*  
32 NICHOLS PATRICIA \* \* \*  
33 NIKYOS MICHAEL J \* \* \*  
34 ROBERTSON JAMES \* \* \*  
35 FRANKS ELIZABETH MRS \* \* \*  
36 JAMES CHARLES E \* \* \*  
37 PRIGGIERO LEWIS \* \* \*  
38 STEWART EDWARD \* \* \*  
39 DJE LOUISE \* \* \*  
40 CHESSMAN WAYNE \* \* \*  
41 DIAL MALCOLM \* \* \*  
3903 SHERWOOD GARDEN APTS SECTION 1  
1  
1 SMITH LESLIE \* \* \*  
2 SMITH PAUL D \* \* \*  
3 ALLEN TERRY \* \* \*  
4 KANDLER JEANNETTE \* \* \*  
5  
6 GENTRY BILL W \* \* \*  
7 SHEARER GLENNA \* \* \*  
8 JAMES DAVID JR \* \* \*  
9 BARTELS IRA \* \* \*  
10 KRAUTZ G \* \* \*  
11 SULLIVAN RICHD \* \* \*  
12 SHEFFIELD JOHNNY \* \* \*  
13 JAMES DAVID JR \* \* \*  
14 GABBERT GORDON \* \* \*  
15 JAMES DAVID JR \* \* \*  
16 STANBURY G PAT \* \* \*  
17 GOODSON JR \* \* \*  
18 GUNTER CHARLES G \* \* \*  
3909 MC KINNON WM H \* \* \*  
REAR VACANT  
3910 HARTS JEWELL MRS \* \* \*  
3912 HAZEN ALEX J \* \* \*  
3913 HARTS JEWELL MRS \* \* \*  
3917 VACANT  
3918 HARTS CHARLES B \* \* \*  
---VILLAGE INTERSECTS  
4001 HARTER JAMES F \* \* \*  
4002 HORNOR IDA MRS \* \* \*  
4003 JAMES DAVID JR \* \* \*  
4004 HALL WILLIE L \* \* \*  
4005 JAMES DAVID JR \* \* \*  
4011 SHERWOOD VILLAGE  
ADJACENTS  
1  
2 STURN JOHN \* \* \*  
3 JAMES DAVID JR \* \* \*  
4 DEARCY JOHN W \* \* \*  
5 JAMES DAVID JR \* \* \*  
6 RUTHERFORD JACK W \* \* \*  
7 MOUNDER DALE H \* \* \*  
8 JAMES DAVID JR \* \* \*  
9 ACCELLA RALPH \* \* \*  
10 JOHNSON ROBERT \* \* \*  
11 VACANT  
12 SMITH LEWIS P \* \* \*  
13 HUCK KEDRICK \* \* \*  
14 RINGENBACH FRANK J \* \* \*  
15 JAMES DAVID JR \* \* \*  
16 AGUE JOHN F \* \* \*  
17 BREELAND WALTER W \* \* \*  
18 HALL LAURA C \* \* \*  
19 FIERINGSTADT ENJAN \* \* \*  
4103 RECORDS RALPH R \* \* \*  
4104 JAMES DAVID JR \* \* \*  
4105 MRS HERMAN E \* \* \*  
4107 MC DONALD MARION B \* \* \*  
4111 LAWRENCE CLIFTON R \* \* \*  
4112 JAMES DAVID JR \* \* \*  
4113 STEINER ERWIN H \* \* \*  
4114 JAMES WILLIAM C \* \* \*  
4207 AYOTTE ROY M \* \* \*  
4208 JAMES WILLIAM C \* \* \*  
4211 LOKEY JOHN A \* \* \*  
4212 JAMES WILLIAM C \* \* \*  
4214 RINEH GRAMAH A \* \* \*  
4217 FOX EDW H \* \* \*  
4218 JAMES WILLIAM C \* \* \*  
4222 CARTER MICHL \* \* \*  
4223 JAMES WILLIAM C \* \* \*  
TOWNHOUSE APTS 0  
102 MELBA CLAUDE E \* \* \*  
103 KELLEY E C \* \* \*  
104 JAMES WILLIAM C \* \* \*  
105  
106 PEARMAN MIKE L \* \* \*  
107 EDDY MILTON W \* \* \*  
108 ALEXANDER DELL \* \* \*  
109 WALDON CHARLES R \* \* \*  
4305 ENAX LLOYD \* \* \*  
4307 CEGELSKI EDMUND S \* \* \*  
4321 GRODMANN HERMY \* \* \*  
4322 JAMES WILLIAM C \* \* \*  
4402 WATZLAVK ALPHONSE \* \* \*  
4405 LAKE FRANK E \* \* \*  
4406 SZWANSKI MARTIN N \* \* \*  
4501 BUCHANAN DUANE C \* \* \*  
4502 JAMES WILLIAM C \* \* \*  
4416  
4525 MAJORBITZ LEDN \* \* \*  
4504 CARTER LUCILLE \* \* \*  
4505 JAMES WILLIAM C \* \* \*  
4507 JANSEN MARTUS J \* \* \*  
4510 JAMES WILLIAM C \* \* \*  
4519 CLARK THOS F \* \* \*  
4522 ECKEAGE ALBERT \* \* \*  
4523 GARRETT ROBERT F \* \* \*  
4541 DOVER VIRGIL \* \* \*  
4542 JAMES WILLIAM C \* \* \*  
4515  
4516 KALKA RAYMOND H \* \* \*  
4517 HAMMONS CARLOS E \* \* \*  
4620 ROBERSON E F \* \* \*

333  
SHELDON LA -FORM 330  
BANBURG  
---TERING  
---ZIP CODE 77027  
4601 ELDER CHARLES S \* \* \*  
4602 JAMES WILLIAM C \* \* \*  
4603 JOHNSON MERLIN J \* \* \*  
4604 COLLA FRANCES MRS \* \* \*  
4611 SANTRY JOSEPH H \* \* \*  
4614 JACKSON DONALD \* \* \*

4531 BRACK JAMES M • J  
4532 MORROW ROBT K • J  
4533 RYTHER CECIL M • J  
4534 MORSE LOMA L MRS • J  
4535 SMITH ROBT K • J  
4536 LONGLEY ARVYL • J  
4537 GREENE WAYNE • J  
4538 WILSON W • J  
4539 WESTER C • J  
4534 MOORE CARLTON JR • J  
4535 MAPLES JAMES W • J  
4536 WILSON W • J  
4537 PURDY VIRGIL • J  
4538 PARKER EARL C • J  
4543 POIMEAU JOSEPH A • J  
4544 JONES FREDK D • J  
4547 RUMFOLD COSTIF • J  
4548 WILSON W • J  
4603 POTTER VINCENT H • J  
4604 WILSON W • J  
4611 HAMBLET JAMES G • J  
4614 WOLESEN VILBUR M • J  
4617 WILSON W • J  
4618 WESTWOOD HORACE F • J  
4619 KING VIRGINIA W • J  
4620 WILSON W • J  
4623 MC HARD SAM • J  
4624 WILSON W • J  
4626 PROGRESS JOSEPH J • J  
4627 WILSON W • J  
4630 VACANT  
4631 BRUNSON LUCILE MRS • J  
4632 BOEYCHTER FRED C • J  
4633 POTTERY GEORGE • J  
4705 FLATT HALFOAN J • J  
4707 GRAVES JOEL A • J  
4710 MC KINLEY JOE T • J  
4712 WILSON W • J  
4714 LAXTON WYAM • J  
4715 WILSON W • J  
4719 JUNKER JOHN F JR • J  
4720 WILSON W • J  
4722 HOZA MARTIN D • J  
4723 JONES OLIVER C • J  
4726 WHITTINGTON W H • J  
4727 WILSON W • J  
4730 REAVES ALF S • J  
4731 WILSON W • J  
4734 DIMICELI SAM • J  
4735 SMITH MARLYN W • J  
4736 WILSON W • J  
4737 WILSON W • J  
4738 WILSON W • J  
4739 WILSON W • J  
4740 WILSON W • J  
4741 WILSON W • J  
4742 WILSON W • J  
4743 WILSON W • J  
4744 WILSON W • J  
4745 WILSON W • J  
4746 WILSON W • J  
4747 WILSON W • J  
4748 WILSON W • J  
4749 WILSON W • J  
4750 WILSON W • J  
4751 WILSON W • J  
4752 WILSON W • J  
4753 WILSON W • J  
4754 WILSON W • J  
4755 WILSON W • J  
4756 WILSON W • J  
4757 WILSON W • J  
4758 WILSON W • J  
4759 WILSON W • J  
4760 WILSON W • J  
4761 WILSON W • J  
4762 WILSON W • J  
4763 WILSON W • J  
4764 WILSON W • J  
4765 WILSON W • J  
4766 WILSON W • J  
4767 WILSON W • J  
4768 WILSON W • J  
4769 WILSON W • J  
4770 WILSON W • J  
4771 WILSON W • J  
4772 WILSON W • J  
4773 WILSON W • J  
4774 WILSON W • J  
4775 WILSON W • J  
4776 WILSON W • J  
4777 WILSON W • J  
4778 WILSON W • J  
4779 WILSON W • J  
4780 WILSON W • J  
4781 WILSON W • J  
4782 WILSON W • J  
4783 WILSON W • J  
4784 WILSON W • J  
4785 WILSON W • J  
4786 WILSON W • J  
4787 WILSON W • J  
4788 WILSON W • J  
4789 WILSON W • J  
4790 WILSON W • J  
4791 WILSON W • J  
4792 WILSON W • J  
4793 WILSON W • J  
4794 WILSON W • J  
4795 WILSON W • J  
4796 WILSON W • J  
4797 WILSON W • J  
4798 WILSON W • J  
4799 WILSON W • J  
4800 WILSON W • J  
4801 WILSON W • J  
4802 WILSON W • J  
4803 WILSON W • J  
4804 WILSON W • J  
4805 WILSON W • J  
4806 WILSON W • J  
4807 WILSON W • J  
4808 WILSON W • J  
4809 WILSON W • J  
4810 WILSON W • J  
4811 WILSON W • J  
4812 WILSON W • J  
4813 WILSON W • J  
4814 WILSON W • J  
4815 WILSON W • J  
4816 WILSON W • J  
4817 WILSON W • J  
4818 WILSON W • J  
4819 WILSON W • J  
4820 WILSON W • J  
4821 WILSON W • J  
4822 WILSON W • J  
4823 WILSON W • J  
4824 WILSON W • J  
4825 WILSON W • J  
4826 WILSON W • J  
4827 WILSON W • J  
4828 WILSON W • J  
4829 WILSON W • J  
4830 WILSON W • J  
4831 WILSON W • J  
4832 WILSON W • J  
4833 WILSON W • J  
4834 WILSON W • J  
4835 WILSON W • J  
4836 WILSON W • J  
4837 WILSON W • J  
4838 WILSON W • J  
4839 WILSON W • J  
4840 WILSON W • J  
4841 WILSON W • J  
4842 WILSON W • J  
4843 WILSON W • J  
4844 WILSON W • J  
4845 WILSON W • J  
4846 WILSON W • J  
4847 WILSON W • J  
4848 WILSON W • J  
4849 WILSON W • J  
4850 WILSON W • J  
4851 WILSON W • J  
4852 WILSON W • J  
4853 WILSON W • J  
4854 WILSON W • J  
4855 WILSON W • J  
4856 WILSON W • J  
4857 WILSON W • J  
4858 WILSON W • J  
4859 WILSON W • J  
4860 WILSON W • J  
4861 WILSON W • J  
4862 WILSON W • J  
4863 WILSON W • J  
4864 WILSON W • J  
4865 WILSON W • J  
4866 WILSON W • J  
4867 WILSON W • J  
4868 WILSON W • J  
4869 WILSON W • J  
4870 WILSON W • J  
4871 WILSON W • J  
4872 WILSON W • J  
4873 WILSON W • J  
4874 WILSON W • J  
4875 WILSON W • J  
4876 WILSON W • J  
4877 WILSON W • J  
4878 WILSON W • J  
4879 WILSON W • J  
4880 WILSON W • J  
4881 WILSON W • J  
4882 WILSON W • J  
4883 WILSON W • J  
4884 WILSON W • J  
4885 WILSON W • J  
4886 WILSON W • J  
4887 WILSON W • J  
4888 WILSON W • J  
4889 WILSON W • J  
4890 WILSON W • J  
4891 WILSON W • J  
4892 WILSON W • J  
4893 WILSON W • J  
4894 WILSON W • J  
4895 WILSON W • J  
4896 WILSON W • J  
4897 WILSON W • J  
4898 WILSON W • J  
4899 WILSON W • J  
4900 WILSON W • J  
4901 WILSON W • J  
4902 WILSON W • J  
4903 WILSON W • J  
4904 WILSON W • J  
4905 WILSON W • J  
4906 WILSON W • J  
4907 WILSON W • J  
4908 WILSON W • J  
4909 WILSON W • J  
4910 WILSON W • J  
4911 WILSON W • J  
4912 WILSON W • J  
4913 WILSON W • J  
4914 WILSON W • J  
4915 WILSON W • J  
4916 WILSON W • J  
4917 WILSON W • J  
4918 WILSON W • J  
4919 WILSON W • J  
4920 WILSON W • J  
4921 WILSON W • J  
4922 WILSON W • J  
4923 WILSON W • J  
4924 WILSON W • J  
4925 WILSON W • J  
4926 WILSON W • J  
4927 WILSON W • J  
4928 WILSON W • J  
4929 WILSON W • J  
4930 WILSON W • J  
4931 WILSON W • J  
4932 WILSON W • J  
4933 WILSON W • J  
4934 WILSON W • J  
4935 WILSON W • J  
4936 WILSON W • J  
4937 WILSON W • J  
4938 WILSON W • J  
4939 WILSON W • J  
4940 WILSON W • J  
4941 WILSON W • J  
4942 WILSON W • J  
4943 WILSON W • J  
4944 WILSON W • J  
4945 WILSON W • J  
4946 WILSON W • J  
4947 WILSON W • J  
4948 WILSON W • J  
4949 WILSON W • J  
4950 WILSON W • J  
4951 WILSON W • J  
4952 WILSON W • J  
4953 WILSON W • J  
4954 WILSON W • J  
4955 WILSON W • J  
4956 WILSON W • J  
4957 WILSON W • J  
4958 WILSON W • J  
4959 WILSON W • J  
4960 WILSON W • J  
4961 WILSON W • J  
4962 WILSON W • J  
4963 WILSON W • J  
4964 WILSON W • J  
4965 WILSON W • J  
4966 WILSON W • J  
4967 WILSON W • J  
4968 WILSON W • J  
4969 WILSON W • J  
4970 WILSON W • J  
4971 WILSON W • J  
4972 WILSON W • J  
4973 WILSON W • J  
4974 WILSON W • J  
4975 WILSON W • J  
4976 WILSON W • J  
4977 WILSON W • J  
4978 WILSON W • J  
4979 WILSON W • J  
4980 WILSON W • J  
4981 WILSON W • J  
4982 WILSON W • J  
4983 WILSON W • J  
4984 WILSON W • J  
4985 WILSON W • J  
4986 WILSON W • J  
4987 WILSON W • J  
4988 WILSON W • J  
4989 WILSON W • J  
4990 WILSON W • J  
4991 WILSON W • J  
4992 WILSON W • J  
4993 WILSON W • J  
4994 WILSON W • J  
4995 WILSON W • J  
4996 WILSON W • J  
4997 WILSON W • J  
4998 WILSON W • J  
4999 WILSON W • J  
5000 WILSON W • J

**Figure 1**



# HARRISBURG BLVD 1962



**DOWNTOWN**  
1111 Main

**GULFGATE**  
Gulfgate Shopping  
City

**POST OAK**  
Post Oak at  
Westheimer  
Call CA 5-6441 for all Three Stores

357

HARRISBURG BLVD—Contd  
70304 Bowman Tourist Ct  
70304 Bowman Chas E Jr  
7032 Houston TV Bargain  
Center  
70344 Martin's Auto Upholstery  
70354 Bowlers of Texas Inc  
Center Bowling Lanes  
70384 Western Auto Stores  
No 3  
7040 Forrest Apartments  
1 Vacant  
2 Vacant  
3 Vacant  
4 Mathis Harold  
5 Maricopa Manuel  
6 Vacant  
7 Davenport Mildred  
84 Buckaby Carroll M  
9 Mosely Oran R  
10 Pell Mary J  
11 Vacant  
12 Lobban Chas A  
13 Arnold Geo  
15 Wiley Gene  
16 Vacant  
17 Love Charlie  
70414 Ivey Hsa Cafe  
70414 Apartments  
14 Groves Walter S  
2 Vacant  
3 Vacant  
4 Vacant  
5 Scarborough Cecil  
6 Vacant  
7 Vacant  
8 Vacant  
9 Vacant  
10 Vacant  
11 Vacant  
12 Vacant  
13 Vacant  
14 Stoghill Robt C  
15 Vacant  
16 Vacant  
70434 Heasley Art Fasteners  
& Tool Co constn  
anchors  
70434 Vacant  
70454 Auto Equip & Sup  
70464 Napko Paint Store  
71st begins  
71034 Tipton Serv Sta  
71044 Brooks Drive In Gro  
7106 Coin Operated Wash-  
teria  
71114 Jeter & Russell Garage  
auto repr  
71114 Vacant  
7115 Helco Inc offset prnters  
71184 Hovas Furn Co No 4  
71194 News Inc prnters  
7120 Hovas Furn Co (whse)  
7121 Apartments  
1 Cruise Dick  
2 Straub B J  
3 Vacant  
4 Vacant  
71254 Hopkins Lola Mrs @  
71294 Houston Merchants  
Exchange grain  
insps  
71314 Superintendence Co Inc  
surveyors  
71324 Mickey Mouse Trading  
Post tires  
7135 Vacant  
71394 State Paint Mfg Co (br)  
71434 Souvenir Bar  
71474 Pick-N-Pack restr  
71484 Scott David W  
72d intersects  
72014 Kelley Jack Garage auto  
repr  
7203 Vacant  
7204 Vacant  
rear Leih Sarah  
72054 Loyal Order of Moose  
7207 Lefty's Barber Shop  
72104 Hoesk Food Mkt  
7213 Vacant  
72184 Wayne Sup Co industrial  
sup  
7219 Vacant  
Forest Hill dr begins  
7223 Vacant  
72244 Lynch Dan J Rev  
72314 Holman Furn Co  
7232 Immaculate Conception  
Church  
7235 Apartments  
1 Vacant  
2 Levi Dwight  
3 Stanley Geo  
4 Weatherford Betty L Mrs  
7239 Vacant  
7241 Vacant

7243 Vacant  
72434 Vacant  
72454 Diamond Sup Corp whol  
ind  
73d begins  
7300 Parish Hall (Immaculate)  
Conception Church  
7301 Mama's Swap Shop clo  
used  
73034 Andix Hotel  
Dixon C V @  
73044 Union Garage Auto Shop  
repr  
73044 Amelia's Bar  
7305 Vacant  
73054 Ruby's Midget Cafe  
Wells Ruby Mrs  
73064 Ho Time Clock Exch  
Mountford Wm J @  
7308 Waters W H  
73114 Mickey's Permanent  
Wave Shop  
73114 Russell Anna Mrs  
73124 Ottale Beauty College  
7314 Vacant  
7316 Vacant  
7317 Polley Bertha Mrs  
73184 Elizabeth's Cafe  
Petrianos S J @  
73194 Gulf Furn Co used  
73204 Silver Sls Co feed whol  
7323 Vacant  
73244 Perkins Gertrude Mrs @  
73274 Locko Glaziers Inc (br)  
bakery sup  
7333 Vacant  
7334 Vacant  
73354 Redmon Barber Shop  
73354 Vacant  
73374 Bryce Mtr Sls used  
7341 Saunders Shoe Repr  
Saunders Wm  
7343 Vacant  
73454 Salvation Army Store  
No 3 used clo  
73474 Askew L C Drugs &  
Liquors (Store No  
1)  
74th intersects  
74014 Hudson's Barber &  
Beauty Shop  
74014 Brown R Alce phys  
Velasco Robt optom  
Chancellor Alf  
74034 Alfreds Restr  
74074 Jones Drive-In Gro  
74084 Finger Furniture Co Inc  
74144 Seven Sea's Lounge  
74164 Wugmann's Marine  
Mercantile Co dry  
gds  
74184 Banner Realty Co  
AKnowles Jas M Jr lwyrr  
74194 Bogar A L Furn Co  
74214 Radcliff Finance Corp  
Radcliff Mtr Co used  
74224 Angele's Beauty Shop  
74264 Knott Jas W Jr dentist  
74304 Glen Della M Mrs  
74384 Texas Eye & Ear In-  
firmiry clinic  
74394 Boulevard Pharmacy  
74394 Vacant  
74394 Vacant  
74444 Park View Hospital &  
Clinic  
74454 Oliver John T phys  
74454 Blanket Oil Co gas sta  
75th begins  
75004 Parkview Cafeteria  
75014 Port Mtr Co used cars  
75024 Parkview Pharm  
75024 Harman Ralph S dentist  
75024 Hall Lyman A lwyrr  
75034 Burger Mart restr  
75064 Harrisburg Furn Mart  
Inc  
75074 Vacant  
75094 Conner's ABC Body &  
Paint Shop  
75124 Electrolux Corp (sls  
ofs) vacuum clns  
75144 Parsley Studio photog  
7516 Vacant  
7518 Vacant  
75204 Coffee Break Time Inc  
caterers  
75214 Echols Furn Co used  
7527 Martines Ruben M  
75274 Ruben's Barber Shop  
7529 Blount Willie Mrs  
Pineview Magazine  
Exch  
75304 Pineview Serv Sta

75314 Frebreira Antonio @  
75334 Herrera Mario A  
7535 Herrera Mary  
7537 Vacant  
Mackie Dee begins (ns)  
Pineview dr begins (ns)  
7602 Vacant  
76034 Key Oil Co gas sta  
76214 Quality Dry Goods Store  
76214 Vacant  
76264 All Scrap Corp junk dlr  
76274 Harrisburg Motor Parts  
auto accessories  
76294 City Awning & Tarpaulin  
Co  
7630-32 RCA (Radio Marine  
Serv Dept)  
7634 Vacant  
76394 Hunter Auto Parts  
7645-474 Glynn Electric Co  
Inc contr  
76464 Wedin & Johnson real  
est  
77th begins  
77004 BC Auto Parts  
77054 Seventh Day Adventist  
Health & Welfare  
Center  
7707-094 Budget Furn & Appli-  
ance used  
77114 Kinche Realty Co  
77124 Lefkowitz Aaron  
Apartments  
Walker Alta M Mrs  
Hilton Donald  
77124 Gutierrez Pete  
77144 Hansen Kai @  
77144 Wolda Package Store  
77154 Jones Serv Sta  
rear-Jones W A Garage  
77164 Bull Frank E  
7717 Vacant  
rear Vacant  
7718 Guajardo Roland  
7720 Vacant  
7723 Vacant  
77244 Alf's Auto Parts  
7730-324 Speed Wash  
7735a Vacant  
7735b Vacant  
7735c Vacant  
7736 Pink Castle Drive-In  
restr  
7737-Johnson Maria L  
7738 Apartments  
McNeill Marie Mrs  
1 Norwood E E  
2 Pope W A  
3 Frizell Tim  
4 Kimick Louis  
5 Harris Wayne  
6 Vacant  
7 Vacant  
8 Vacant  
9 Vacant  
10 Vacant  
77384 Vacant  
7739 Munson Loraine  
77394 Vacant  
77414 Junior's Cafe  
77414 Nerrin L J Jr @  
7743 Recreation Hall  
Hall John  
7744 Vacant  
rear Lem Jack  
77464 Shell's Cln & Tailors  
8Romo's Watch Repr  
77484 Laijin Food Mkt  
77744 Kim's Pharmacy  
78th begins  
78024 Willie's Bar  
78024 Vacant  
78064 Busnek Liddy J @  
78104 Rodrigues Conception  
Mrs @  
78114 Intl Longshoreman's  
Assn Local 1273  
Long's Cafe  
7812 Vacant  
78124 Akers Apartments  
1 Riggins Ham  
2 Verrelo Joe  
3 Vacant  
4 Bryant Bob  
5 Wedgoff Geo  
6 Rogers J D  
7 Macnak Maggie  
8 Holden L J  
9 Miller Mildred  
7814 Orchard Lounge  
78174 Lipp Radio & TV Serv  
78174 Hubner Apartments  
1 Wilford M H  
2 Vacant  
3 Vacant  
4 Vacant  
5 Harkey R E

78194 Hotel & Restr Emps  
& Bartenders  
Local No 63  
78204 Watkins Quality Prod  
(br)  
7822 Apartments  
1 Liskey Jerry  
2 Goodwin Elsie  
3 Bluefield Eug  
4 Liska W J  
5 Bromfield Gene  
6 Davies Roger  
78234 Cash Furn Co used  
78234 Wiley K E  
78244 Harkness Dorothy  
78254 City Fire Dept Sta No 22  
78264 White Luther G  
7828 Butler Redfs  
7844 Vacant  
7845 Carter James B  
78464 AB to Z Print Shop  
78474 Atlas Bookkeeping & Tax  
Serv  
Slake B L  
78484 Bauer Nora L Mrs @  
78504 Eagle Handicap Assn  
used clo  
Miller G A @  
7851 Vacant  
79th begins  
79014 Elray Oil Co serv sta  
7906 Bowles Millie  
79084 Hildebrand Sarah E  
Mrs @  
7910 Ruth A Grover  
79114 Sheppard Frank Motor  
Co used cars  
Sheppard Frank M @  
79144 Cook Willie W @  
79154 Levy's Jack Body Shop  
auto  
79184 Watson Elmo Ice House  
79204 Rowe Walter  
79204 Stowe Harvey  
79224 Little Robt J @  
79234 Port Furn Co  
79234 Vacant  
7927 Apartments  
1 Hargrove Louise  
2 Allen Fred W  
3 Turner Wm J  
4 Lambert Woodrow  
5 James Bob  
6 Hall Reuben  
7 Shook Claude  
7929 Vacant  
7931 Serv Cln & Lndry  
79314 Madden F O @  
79394 Supreme Catering Co  
79434 McMillan Ins Agcy  
McMillan Equities Inc  
real est  
79454 McMillan Apartments  
1 Anglin Billy  
2 Zwahr August E Jr  
3 McGee Maggie  
4 Vacant  
rear Burnett C Chester  
7946 Biggers Johnnie  
7947 Marlowe Jimmy  
79484 McMillan Hotel  
Hunan Robt V  
80th intersects  
8000 Montes Barber Shop  
80014 Kin Joe Gro & Mkt  
Kin's Liquor Store  
80024 East End Venetian Blind  
& Aluminum Screen  
Co (mfrs)  
8004-20 Vacant  
80114 Headquarters Cafe  
80214 Little Shamrock Lounge  
80214 Louvier Dee D Mrs @  
8031 LaTexana Lounge  
8033 Hester Cora Mrs  
80394 Martello Joseph  
80394 Bob's Barber Shop  
80474 Nu Grape-Sun Crest  
Btlg Co  
80504 Tex Marine & Ind Sup Co  
8101 Vacant  
82d begins  
8200 Vacant  
82004 Vacant  
82474 Gulf Atlantic Whse Co  
(term plant)  
72  
HARTFORD (Park Place)—  
From 3500 Stone east  
82484 Kunz Winnie Mrs @  
7907 Dancy's Nursery School  
ATownsend Victoria Mrs @  
79114 Shelby Roy S @  
7918 Apartments  
1 Pettit Bill L

2 Vacant  
3 Brenel Frank  
4 Martin Jane  
5 Vacant  
6 Vacant  
7917 Vacant  
79184 O'Grady Michl P @  
79224 Kosek Donald J @  
79234 McCollum Clodius M @  
79234 Deeter Morton L  
79274 Hayes Rabon C @  
79274 Vacant  
79284 Groff Aline M Mrs @  
79284 Hebert John J  
79314 Gold Fred L  
Dover av intersects  
80014 Palmer Josephine Mrs @  
80024 Smith Mary Mrs @  
80024 Smith Peter  
80094 Graham Eva W Mrs @  
80104 Beard John H @  
80124 Reagan Elliott B @  
80134 Brown Harry L @  
8014 Vacant  
80154 Durham Geo J @  
80154 Vacant  
80194 Carr Louis P @  
8021 Groff Terrance R @  
80264 Vilmez Geo P @  
80314 Lawrence Martha B Mrs  
@  
8035 Vacant  
74  
Broadway intersects  
8113 Vacant  
8116 Vacant  
81174 Norman Leone Mrs @  
8118 Shuptrine Elmer E  
81204 Luce Wilbert R @  
81214 Adamson Willard  
81224 Roach Winnie Mrs @  
81244 May Horace A @  
81244 Harrison Lucile  
81274 Davis Leo V @  
81324 Campbell Archie R @  
81334 Morrison Jewell R @  
81334 Wallace Grace Mrs  
81344 Hilland Lorena R @  
81404 Smith Fred L @  
81414 Hilbert Ralph H @  
8142 Mayers James J  
81444 Wilford Charman J @  
81514 Robinson Leslie S @  
81554 Schraub Raymond W @  
8156 Gullidge Wm M  
8157 Hastings av intersects  
82014 Jessie B Mrs @  
82014 Stinkins Judson  
82024 Estill Joe J @  
82094 Carr Lila R Mrs @  
82094 Henderson Mackie W  
82104 Meridian Joe C @  
82104 Phillips John O @  
82174 Redden Allie A @  
82234 Reynolds Marvin W  
82234 Moore Chas A  
82334 Evers Josephine Mrs @  
82344 Duff Carys L @  
82354 Pohlar Leonard  
82374 Maj Jim @  
82434 Ellis Robt L @  
82444 Stone Jack D  
82444 Lehman Billy R  
82484 King Howard J @  
82484 Williams Alan E  
Jennings intersects  
83034 Graw Leslie L Jr @  
83064 Lacy Jas D @  
83064 Van Horn Edith Mrs  
83074 Carter Reid S @  
83084 Plummer Elgin W @  
83094 Holloway Albert G @  
83104 Pichot Willie E @  
83124 Anderson Benj @  
8314 Theuber L F  
83164 Ellis Clyde @  
83184 Davey Harold J  
195  
HARTLAND—From Silber  
rd west to Antique, 1  
north of Northampton  
68114 Mellon Clyde @  
8154 George W Paul @  
8184 Hataway Thos C @  
8224 Pawlik Edw D @  
8234 Regier Gilbert K @  
82024 Lancaster C M  
82044 Sorrells Jas F @  
82064 Shoaf Turney D @  
82074 Parsons Ramona Mrs @  
82104 Novotny Jerome D @  
8211 Vacant  
82144 McGinnis Edw @  
82154 Evans Sam R  
82184 Smith Ben J @  
82194 Varady Geo G

COMMERCIAL AND INDUSTRIAL REAL ESTATE  
KRESS BUILDING • HOUSTON • CA 5-0725

## FIDELITY BANK AND TRUST COMPANY


Complete Banking Service

# AVENUE B 1962

SPINET AND GRAND PIANOS  
WURLITZER AND THOMAS ELECTRONIC ORGANS  
For Homes and Churches - New and Used  
1522 Main Houston FAirfax 3-4308

## BROOK MAYS

PIANO CO.



BEN  
BR  
BAG  
Ma  
factur  
COT  
BUR  
MULTI  
PAI  
CONS  
SIZE  
OPEN  
PLA  
WATER  
BA  
COT  
PICK  
26  
Spem  
Ove  
6-8

901 First City National Bank Bldg.

INVESTMENT SECURITIES - MEMBER NEW YORK STOCK EXCHANGE  
UNLISTED STOCKS - MUNICIPAL BONDS  
Phone Capitol 7-7161

<p><b>AUTREY (Turner Addn) - Contd</b> <b>Apartment - Contd</b> 1DA Thompson Thos B 2A Vacant 2B Vacant 2C Vacant 2D Vacant 1209 Davis John M 1210A Autrey Sanitarium 1211 Vacant 1215 Vacant 1218 Apartments 1A Morgan Mary E Mrs 2A Stokes John C 3 Swearingen Gertrude Mrs 4A Morrison Wm G B 1219 Apartments 1A Williams Wm O 2A Moore Raymond A 3 Vacant 4A Furry Kenneth E <b>Graustark intersects</b></p>	<p><b>Bellemeade rd intersects</b> 3202A Martin J Vincent 3203A Bohlmann Hans J 3204A Fruit Julian B 3209A Bundy Paul C 3214A Stowell Guy R 3215A Hafner Jos A jr 3220A Peddie W Joseph 3221A Werlein Presley E jr 3226A Sutton Wilbur E 3227A McCann John L 3232A Thompson H Platt 3233 Vacant 3238A Jackson Thos B 3239A Gray Wm D 3244A Guarin Paul L 3245A Saacke H Fred 3253A Daugherty Paul E 3256A Wootters Leon B 3257A Sheffield Frank H 3258A Taylor W Harlan 3262A Jacobs Bessie Mrs 3263A Peck Irving K <b>River Oaks Blvd intersects</b></p>	<p><b>210</b> 7211A Associated Steel Co 7212 Harris Geo 7214A Lehmann Nancy Mrs 7215 Herrera Gregorio 7218 Vacant 7228A Dulin Paul J 7232A Malott Ella Mrs 7233 Intersects 7302A Hernandez Pete 7306 Bergeron Claude 7310A Kirk Wade G 7312A Elliott L Bailey 7316A Massey Grinding Serv 7320 Capuchino Sebastian 7332 Landa Ruben 7340 Vacant 7341A Narciso Tile &amp; Terrazo 7342 Harris C C 7344 Luellen A F 7345 Intersects 7410A Samford Daulton D 7412 Vacant 7416A Radcliff John</p>	<p><b>26</b> 7838A Baldinger Alice A Mrs 7840A Jackson Frank M 7841 Intersects 7902 Nk Alvin R 7904A Capuchino Mamel 7910 Valverde Jesus 7910 Gonzalez Saml 7918A Campbell Clinton F 7919A Hennessey Florida Mrs 7922 Ponceca Louis 7926 Vacant 7928A Kuehner Alf 7928A Navarro Alfonso 7930 Coronado Domingo 7932 Vacant 7934 Supreme Catering Co (parking lot) 7941A Cortez Francisco 7946 Vacant 7948 Vacant 7949A Ponsaca Cruz J 7950 Intersects 8008A Herrel Lonnie 8007A Dominguez John 8011 Campbell J C 8017A Holden Lee T 8020A Petesky Geo 8021 Martin James 8024A Dela Rosa Joe 8025A Madden Lillie B Mrs 8027 Scruggs Dave 8029A Kilgore Robt C 8030 Mitchell Mervin 8030A Vacant 8031 Vacant 8033A Rodriguez Delia M Mrs 8034A Bratcher J P 8035 Sims Wm C 8038A Beavers Charlie 8047A Jordan E M 8049 Reza Frank D 8181 Intersects</p>	<p>8822A Collier Bessie Mrs 8823A Pilkington Marie Mrs 8825A Young Margt A Mrs 8826A Reed Geo L 8828A Lacy Estelle B Mrs 8829 Vacant 8832 Gonzales Leonel 8837 Apartments 1 Paggett Harvey 2 McPhail Jessie B 3 Morris Edna Mrs 4 Vacant 5 Anderson James 6 Trotter Jack 8838A Shu Joe 8839A Mirales Able 8840A Corda Reynaldo 8841A Hess C Gay 8844 Vacant 8845 Vacant 8846A Marsh Marshall O 8848A Stone Geo B 8849 Villareal Joe 8851A Woods Willie Mrs 8852 Intersects 8701 Farmer Clara Mrs Terr Hall 8702A Yittolo Vera Mrs 8703A Sarayno Pearl M Mrs 8704A Albright Thos 8705A Daw Robt E 8706A Edwards W R 8707A Dir Fannie W Mrs 8708A Payne J Luther 8709A Anderson Oliver G 8709A Dowdy Claud C 8710 Apartments 1A Hutson W L 2 Steel Lloyd 3 Fielder W J jr 4 Vacant 5A Dunn Anna V Mrs 5711A Johnson Leo 5720 Phillips Jean 5720A Nelson Chas R 5722 Vacant 5723A Jorgeson Svend 5724A Owens Mabel Mrs 5726A Lee Wm C 5728 Swanson Melvin R 5730 Vacant 5731A Tyler Asa T 5732A Knox John F 5733A Payne Maude Mrs 5734A Moore Dora J Mrs 5735 Vacant 5738 Wheelchel Jesse R Downhour Gerald N 5738A Finley Jones 5739 Jones Jasper 5741A Spindler Leslie 5744A Gallaheer Arth F 5747 Vacant</p>
<p><b>AUTUMN LA (Trinity Garden) - From Weaver north to 4600 Laura Koppe rd</b> 8218 Gradeney Wallace 8220 Hargrove Ellison T 8221A Riles Jack 8222A Hargrove A 8301A Mock Bob 8302A Hollis Barney 8304A Gordon L C 8306A Jones Olie 8308 Scott Roger J 8313A Williams Lionel 8315A Smith Wm C 8405 Vacant 8408 Vacant 8409A Miller Fred C 8410A Sears Lucindy F Mrs 8502A Williams Abr 8504A Borwn Curtis L 8505A Ratliff Burley 8506A Galena Jos C 8510A Mitchell Leroy 8511A Zajicek Leonard D 8514A Allen Lucinda Mrs 8515A Dewart Otis 8602 Vacant 8604 Vacant 8605A McNeil Alvin E 8610 Vacant 8611 Vacant 8613A Manning Robt L contr 8614A Jackson Walter 8616A Thomas Napoleon 8617 Martin Paul C 8702 Vacant 8703 No Return 8705 Stevenson Horace 8706A Douglas Marline 8708A Roach Edw W 8710A Delaney Jimmie 8713 Vacant 8721 Vacant 8723 Broussard Will</p>	<p><b>478</b> <b>AVENUE RD - From Elton south to beyond City limits</b> 2323A Goodwin Robt T 2327A Schubert Stephen E 2335A Edwards Eug E 2338A Perritt Roy J 2339A Horn Jas A 2342A Fisher Wm W <b>Regal intersects</b> 2403A Pope Miller 2407 Vacant 2411A Donowho Thurman J 2415A Pesman Gerard J 2419A Maloney Jas E 2423A Ward Donald B 2443A Sump John D <b>Edgebrook intersects</b> 2503 Vacant 2507A Coleman Robt E 2511A Cox Zeno M 2515A Bobbitt John E <b>Gilpin intersects</b></p>	<p><b>480</b> <b>Church la intersects</b> 8001A Swiney H Wayne 8005A Bailey H Don 8009A Kelm Leon C 8013 Wilson Waller R 8017A Williams Eug W 8101 Alfano Louis J 8105A Cruse Archie G 8108A Singer John W jr 8113 Talbot David jr <b>Tolman intersects</b> 8201A Steele Edw B 8205A Nichols Bobby J 8209A Rayburn Milton L 8213A O'Beir Wm C <b>Kittrell intersects</b> 8301A Lazarine Paul B 8305A Avant S T 8309A Burns John W 8313A Frank Donald F 8317A Neville Neely jr <b>Aves intersects</b> 8401A Rainosheh Robt J 8405A Schuble Henry G 8409A Wolfe Wm S 8413A Aaten David K</p>	<p><b>22</b> <b>AVENUE C (Magnolia Park) - From Oldham, 2 north of Harrisburg Blvd east to Ship Channel</b> 8405A Flores Geo C 8407A Contreras Guadalupe 8408A Contreras Luis 8407A Draper Glyndon T 8408A Scheffer Emery J 8409A Owen E G 8410 Hain Irene E Mrs 8410A Vacant 8411A Rankin Oliver M 8415A West Jesse R 8430A Anthony Thelma M Mrs <b>N 65th intersects</b> 8502 Vacant 8503 Ellis Shelton Boston Geo 8504A Olson Olie 8504A Bridges Chas 8506A Harrison Arth 8507A Harrison Elec Co contr 8508 Gilreath Simpson W 8509 Stevenson S L 8510A Shaffer Dan K 8512A Daniel G G 8514 Fuller Bertrnan A 8515 Duke Dave 8516 Comeaux Dewey 8519A Gentry Hilda G Mrs 8519A Lay Joseph E 8520A McAdams Jessie 8523A Thrift Mary V Mrs 8523A McDaniel Laura Mrs 8527A Elder Wm M 8528A Bennett Eunice L Mrs 8531A Dowling Willard I 8533A Brooks Arrie Mrs 8535A McVey Ida M Mrs 8601 Dossey Harvey J 8602A Foster Jas E 8608A Williams J S 8610A Clark A Edw 8611A Fones Nellie Mrs 8612 Vacant 8614A Wolfe Glen W 8615A Bryant DeForest F 8616A McMahon Arlie H Bradford Wm 8617 Macks Noah N Anderson Otis Thornston Dwage 8619A Andrews Lee S 8619A Woods Andrew Lee Wm 8620A Hughes Alford C 8621A McCoy P R Long Huey</p>	<p>8622A Collier Bessie Mrs 8623A Pilkington Marie Mrs 8625A Young Margt A Mrs 8626A Reed Geo L 8628A Lacy Estelle B Mrs 8629 Vacant 8632 Gonzales Leonel 8637 Apartments 1 Paggett Harvey 2 McPhail Jessie B 3 Morris Edna Mrs 4 Vacant 5 Anderson James 6 Trotter Jack 8638A Shu Joe 8639A Mirales Able 8640A Corda Reynaldo 8641A Hess C Gay 8644 Vacant 8645 Vacant 8646A Marsh Marshall O 8648A Stone Geo B 8649 Villareal Joe 8651A Woods Willie Mrs 8652 Intersects 8701 Farmer Clara Mrs Terr Hall 8702A Yittolo Vera Mrs 8703A Sarayno Pearl M Mrs 8704A Albright Thos 8705A Daw Robt E 8706A Edwards W R 8707A Dir Fannie W Mrs 8708A Payne J Luther 8709A Anderson Oliver G 8709A Dowdy Claud C 8710 Apartments 1A Hutson W L 2 Steel Lloyd 3 Fielder W J jr 4 Vacant 5A Dunn Anna V Mrs 5711A Johnson Leo 5720 Phillips Jean 5720A Nelson Chas R 5722 Vacant 5723A Jorgeson Svend 5724A Owens Mabel Mrs 5726A Lee Wm C 5728 Swanson Melvin R 5730 Vacant 5731A Tyler Asa T 5732A Knox John F 5733A Payne Maude Mrs 5734A Moore Dora J Mrs 5735 Vacant 5738 Wheelchel Jesse R Downhour Gerald N 5738A Finley Jones 5739 Jones Jasper 5741A Spindler Leslie 5744A Gallaheer Arth F 5747 Vacant</p>
<p><b>AVA - From 7600 Booker north 1 blk to dead end</b> 5403A Oates Sidney</p>	<p><b>218</b> <b>AVALON PL - From River Oaks Blvd east to Bellemeade rd, 1 north Westheimer rd</b> 2518A Oliver Hazel B Mrs 2603A Allais Richd C 2607A Scott Dean S 2611A Rhodes Herman A 2615A Bouldin Wood W <b>Kirby dr intersects</b> 2601A Salerno Jos P 2611A Elkins Wm S 2617A Liddell Frank A 2621A Lee Geo C 2625A Shipley Geo H 3005A Thobae Chas 3008A Sorensen Walter M 3013 Wilde H Dayton jr 3017A McEnnis Teresa W Mrs 3021A Robertson Emmett E 3025A Simpson Hubert L 3101A Gibbs Shelby R 3105A Link E Carey jr 3109A McLennan Lamar 3113A Manatt Rowland R 3117A Nimick Geo 3119A Gates Chas S jr 3127A Sharrman Jas W</p>	<p><b>24</b> <b>AVENUE B (Magnolia Park) - From HB &amp; Try east to Ship Channel, 1 north of Harrisburg Blvd</b> <b>N 67th intersects</b> 7525 Taylor Apts 1 Vacant 2 Vacant 3 Miller M E 4 Vacant 5 Robinson W H 6 Cowger Major A 6780A Horn Ethel <b>Wayside dr intersects</b> 7525 Shipley Geo H <b>N 70th intersects</b> 7120A Sappington Vera Mrs 7124A Watson Robt A 7128 Ho Merchant Exch (atge) 7131 Assoc Steel Co (whse &amp; yds) <b>N 72d intersects</b> 7205A Assoc Steel Co (Genl Ofc) 7208 Vacant 7210 Young Bernice</p>	<p><b>24</b> <b>AVENUE B (Magnolia Park) - From HB &amp; Try east to Ship Channel, 1 north of Harrisburg Blvd</b> <b>N 67th intersects</b> 7525 Taylor Apts 1 Vacant 2 Vacant 3 Miller M E 4 Vacant 5 Robinson W H 6 Cowger Major A 6780A Horn Ethel <b>Wayside dr intersects</b> 7525 Shipley Geo H <b>N 70th intersects</b> 7120A Sappington Vera Mrs 7124A Watson Robt A 7128 Ho Merchant Exch (atge) 7131 Assoc Steel Co (whse &amp; yds) <b>N 72d intersects</b> 7205A Assoc Steel Co (Genl Ofc) 7208 Vacant 7210 Young Bernice</p>	<p>8622A Collier Bessie Mrs 8623A Pilkington Marie Mrs 8625A Young Margt A Mrs 8626A Reed Geo L 8628A Lacy Estelle B Mrs 8629 Vacant 8632 Gonzales Leonel 8637 Apartments 1 Paggett Harvey 2 McPhail Jessie B 3 Morris Edna Mrs 4 Vacant 5 Anderson James 6 Trotter Jack 8638A Shu Joe 8639A Mirales Able 8640A Corda Reynaldo 8641A Hess C Gay 8644 Vacant 8645 Vacant 8646A Marsh Marshall O 8648A Stone Geo B 8649 Villareal Joe 8651A Woods Willie Mrs 8652 Intersects 8701 Farmer Clara Mrs Terr Hall 8702A Yittolo Vera Mrs 8703A Sarayno Pearl M Mrs 8704A Albright Thos 8705A Daw Robt E 8706A Edwards W R 8707A Dir Fannie W Mrs 8708A Payne J Luther 8709A Anderson Oliver G 8709A Dowdy Claud C 8710 Apartments 1A Hutson W L 2 Steel Lloyd 3 Fielder W J jr 4 Vacant 5A Dunn Anna V Mrs 5711A Johnson Leo 5720 Phillips Jean 5720A Nelson Chas R 5722 Vacant 5723A Jorgeson Svend 5724A Owens Mabel Mrs 5726A Lee Wm C 5728 Swanson Melvin R 5730 Vacant 5731A Tyler Asa T 5732A Knox John F 5733A Payne Maude Mrs 5734A Moore Dora J Mrs 5735 Vacant 5738 Wheelchel Jesse R Downhour Gerald N 5738A Finley Jones 5739 Jones Jasper 5741A Spindler Leslie 5744A Gallaheer Arth F 5747 Vacant</p>

## MONCRIEF-LENOIR MANUFACTURING CO.

Non Ferrous Metals, Steel Sheets, Galvanized, Hot & Cold Rolled  
Wire Products and Fencing • Roofings and Roofers Supplies  
Sheet Metal Working Machinery

2101-09 LYONS

TEL. Capitol 5-1441



**CORNELIUS NURSERIES, Inc.**

TEL. SUNset 2-8640

2233 S. VOSS ROAD

TEL. JA 3-2581

24 Hours, Music News

K-QUE FM - 290,000 Watts, Rated No. 1 in U. S.

4701 Caroline at Blodgett

**K-NUZ RADIO CENTER**

**CITIZENS**

**STATE BANK**  
400 MAIN AT PRESTON  
Member F.D.I.C.

**BALTIMORE AV (Magnolia Pk)**  
—Contd  
7706 Big State Barging Co  
towing  
7708 Vacant  
7709 Vacant  
7710 Johnson A A  
7711 Dees John R  
7713 Camp Coy R  
7713 Allen Thurman W  
Cleck Andrew J  
7714 Perez Lillie D  
7715 Lynch O B  
7716 Rios Joe M  
7717 Moore W B  
7721 Sanchez Joe R  
7722 Hurst Wm O  
7723 Felts Albert C  
7725 Turner Dorothy C Mrs  
7725 Naquin Bill  
7728 Johns Noel E  
7732 Lew Hugh  
7733 Bergen Nancy Mrs  
7734 Henderson Wm C  
7735 Cordova Gilbert  
7742 Durant Edwin K  
7743 Camp Laurence D  
7744 Cockrell Thos E  
7746 Kioles Joe G  
7749 Parche M J  
S 78th intersects  
7801 Ham James  
7802 Maryberry Van C  
7805 Myers Rachel N Mrs  
7806 Davis Muriel G  
7807 Vasquez Elnora Mrs  
7810 Edwards James L  
7814 Shoemaker Clabron  
7814 Bedford Paul G  
7815 Vacant  
rear Lane Clifford G  
7815 Stockton Fred G  
7816 Mason Mary A Mrs  
7821 Rogers Porter F  
7822 Davison Susie O Mrs  
7825 Zabransky Edwin  
7826 Steinfield Ann Mrs  
7826 Vacant  
7828 Washall Clark  
7830 Rodrigo Henry Jr  
7833 Clark Nancy E Mrs  
rear Clark Jack M  
7836 Park Wm W  
7837 Bell Albert A  
7837 Mitchell Myrtle Mrs  
7838 Vacant  
7840 Vacant  
7841 Hunt LaVaughne  
7843 Howard Lenard  
S 79th intersects  
7902 Magnolia Park  
Assembly of God  
Church  
7906 Welton Maude Mrs  
7914 Carson Jas L  
7916 Overton J L  
7919 Mixon Sidney A  
rear Apartments  
7923 Apartments  
1 Ruth Leray Mrs  
2 Waggoner Travis C  
3 Vacant  
4 Vacant  
7924 Alcala Manuel  
7925 Becker Christine Mrs  
7926 Sanders Della Mrs  
7927 Delgado Pete O  
7930 Rockett Norman R  
7932 Wunsburger Francis  
Mrs  
7934 Chapa Genora  
7935 McCann Emma E Mrs  
7937 Loigren Mary A Mrs  
7941 Vacant  
7941 Vacant  
7944 Sylvester Bernard R  
80th intersects  
8006 Vacant  
8009 Vacant  
8012 Brock Ann E Mrs  
8015 Vacant  
8017 Vacant  
8018 Scheel Julius  
8020 Cooper Robt L Jr

3516 Brown Luray Jr  
3518 Morris Billy D  
3519 Preston Dorothy  
3520 Ray Wm M  
3522 Collins David  
3524 West Max Jr  
**BAMBOO RD—From League**  
W to Triway, 2 south of  
Tanner rd  
9811 Under Constn  
9838 Under Constn  
10096 Driver Melvin R  
10010 Walker Arth  
Teague intersects  
10011 Churuchman Arth  
10012 Under Constn  
10018 Harding Jacob S  
10023 Isom Evans  
10030 Hicks Willie J  
10034 Whalen Roland  
10043 Sea Willie  
10045 Gates Fisher  
10103 Mathews Dora Mrs  
10107 Roberson Silas  
10110 Perkins Claude S  
10112 Riverdale Bapt Church  
10114 Johnson Gilbert  
10138 Smith Bradie F  
10139 Woods Asberry  
10142 Pickens Erma D Mrs  
Gessner rd intersects  
10210 Under Constn  
10211 Smithers Mark  
10212 Anderson Edw  
10223 Haring Dock  
10227 Evans Nathl  
10230 Stone Willie L  
10234 Vacant  
10268a Vacant  
10268b Vacant  
10270 Clark Hennis M  
10278 Lewis O Z  
Triway la intersects  
**BAMMEL LA (College**  
Helights)—From 3102 West-  
helmer rd south S blks  
2815 Poster Nurseries The  
W Alabama av intersects  
3100A Bammel Heliotrope K  
Mrs  
Elbert intersects  
3300A Killings Whol Florist  
4 Klinger John F  
3200 Judson Ord L  
3203A Kotzebue Fred  
3207A Meister Art Studio  
4 Meister Daphne R Mrs  
3211A Zube Albert B  
3215A Reynolds Harry R  
3219 My Ben M  
Harrar intersects  
3307A Hewitt Marjorie T Mrs  
3311A Luse Michl B  
3315A Chalk J Richd  
3318A Rogers E B  
**BANBURY PL—From 1 blk**  
south of W Alabama av  
south in a semi-cir to 1  
blk by Stanton  
3103A Minor Harmon F  
3107A Thomas Marcus  
3115A Hart Lucille Mrs  
3119A Covington Jas D  
Devon begins  
3203A Simpson V V  
3207A Russo Ben J  
3211A Linahan Robt W  
3215A Sinclair Wm N  
3219A Tarpley J Townsen  
Shetland la intersects  
3303A Wax Jas S  
3311A Langdon Bart E  
3315A Huitt Clair E bkpg  
serv  
Waring intersects  
3402A Troseth Ralph  
3403A Cain Jimmy E  
3406A Brooks G R  
3407A Paulson Arth W  
3411A Putnam Harold I  
3415A Kevan G Alex  
3419A Knepe Myrs M  
3423A Ward Sam D  
3427A DeVertter Paul L II  
3431A Barber Thos D  
3435A Stewart Geo M  
3438A Byrne Robt L  
Stanton begins

**BANCROFT LA—From San**  
Felipe south to a dead end  
1 east Post Oak rd  
2003 Bancroft Apartments  
14 Lawrence Ray C  
24 Marshall Berniece Mrs  
3 Vacant  
4 McDonough J Moore Jr  
54 Broberg Roy  
64 Butler J H Jr  
74 Days Paul F  
84 McBride James A  
9 Vacant  
104 Matney Paddy A  
114 Webb E W  
12 Vacant  
13 Vacant  
14 Davis Frankie G Mrs  
15 Vacant  
164 Smith Willa M  
2010A Peterson Nena L  
2011-2013A Bancroft Apts  
1 Vacant  
2 Hill Jack  
3 Davis Ann Mrs  
4 Vacant  
54 Zuk Joe T Jr  
64 Rinks Millard F  
74 Eckenrode Joseph G  
84 Jacobus David W  
94 Pickering Coleman E  
104 Thomas Eugene A  
11 Vacant  
12 Vacant  
134 McGay Eleanor Mrs  
14 Beacham Clinton E  
15 Vacant  
164 Aeche Fred B  
2018 Castilian Arms Apart-  
ments  
14 Rivers Sharon V  
2 Vacant  
3 Vacant  
4 Giereman Jan A  
54 Flannery John G Jr  
6 Vacant  
74 Cleere Mary E  
8 Vacant  
9 Baker Daird  
104 Wishard Donna J  
114 Sturdivant Sharon  
124 McCorkell Saml R  
134 Hopkins Everett W  
14 Vacant  
2019 Apartments  
14 Cox Jos  
24 Cline Fred G  
34 Kalb B J  
44 Cavanaugh Caudie Mrs  
2202A River Oak Palms  
24 Atkinson A Richd  
34 Sloan Pat B Mrs  
44 Wright Roland A  
54 Schieppi Jeanne B Mrs  
64 McMurray A A  
7 Vacant  
8 Vacant  
94 Calongne Clifford H  
104 Thomas Jim B  
11 Vacant  
124 Griffin Robt M  
13 Vacant  
14 Vacant  
15 Griffith Joan Mrs  
164 Jones Chas E  
174 Williams Terry Mrs  
184 Southwick Edw T  
194 Tucker Dale  
204 Walker A C  
2203-07A Ban-Lane Apartments  
14 Hayworth Ocie C  
24 Harrington Thelma B Mrs  
34 Rayburn Edw A  
44 Hamblen James W  
54 Thompson Sheridan A  
64 Laws Lorene P Mrs  
7 Vacant  
8 Vacant  
94 Sheeler Jack T  
104 Strey Murray  
11 Vacant  
12 Vacant  
2207 Apartments  
1 Vacant  
2 Weichert Glenn G  
3 Vacant  
4 Grandjean Peter L  
54 Henderson Mary Mrs  
64 Crow Walter  
7 King John J  
84 Norwick Ruby  
94 Taylor Ernest E  
10 Vacant  
114 Bongard Robt N  
12 Vacant  
34 Capone Eliz B

34 Crane Shirley M  
44 Vardaman Jan  
54 Hollamon Dorothy M Mrs  
64 Lins Marjorie  
74 Hartung Eug H Jr  
8 Vacant  
94 Lemoine Robt A  
10 Vacant  
114 Thomas John M  
12 Nelson Wm F  
134 Etchison Bettie  
14 Vacant  
154 Temple Hugh W Jr  
16 Vacant  
2111 Apartments  
14 Henning Don G  
24 Trachtenberg Saml L  
34 Hartson Kathy Mrs  
4 Vacant  
2115 Apartments  
14 Ferguson R K  
24 Cantrell Julie J  
34 Sanders Nelson V  
44 Ulrich Harmon F  
2117 Apartments  
14 Anderson Mary L Mrs  
2 Vacant  
34 Burne Shirley Mrs  
4 Vacant  
54 Magee Joe  
64 Rubin Chas  
74 Lowry Tommie Mrs  
84 Hart Wm  
2120 River Oak Palms Apts  
14 Manning Richd  
2 Muir C A  
34 Bigby Ouida B Mrs  
4 Vacant  
54 Byrd James R  
64 Southard Robt S  
74 DeLoe Louis  
84 Gross Mary E Mrs  
94 Robinson Margt  
104 Roth Dell  
11 No Return  
124 Husband Frances E  
134 Crook Sherry  
144 Lucas Larry D  
15 Vacant  
16 Vacant  
174 Anderson Roland  
184 Albrecht Gerald D  
194 Lopez Moises D  
204 Geddie Thurman  
2119 Apartments  
14 Cox Jos  
24 Cline Fred G  
34 Kalb B J  
44 Cavanaugh Caudie Mrs  
2202A River Oak Palms  
24 Atkinson A Richd  
34 Sloan Pat B Mrs  
44 Wright Roland A  
54 Schieppi Jeanne B Mrs  
64 McMurray A A  
7 Vacant  
8 Vacant  
94 Calongne Clifford H  
104 Thomas Jim B  
11 Vacant  
124 Griffin Robt M  
13 Vacant  
14 Vacant  
15 Griffith Joan Mrs  
164 Jones Chas E  
174 Williams Terry Mrs  
184 Southwick Edw T  
194 Tucker Dale  
204 Walker A C  
2203-07A Ban-Lane Apartments  
14 Hayworth Ocie C  
24 Harrington Thelma B Mrs  
34 Rayburn Edw A  
44 Hamblen James W  
54 Thompson Sheridan A  
64 Laws Lorene P Mrs  
7 Vacant  
8 Vacant  
94 Sheeler Jack T  
104 Strey Murray  
11 Vacant  
12 Vacant  
2207 Apartments  
1 Vacant  
2 Weichert Glenn G  
3 Vacant  
4 Grandjean Peter L  
54 Henderson Mary Mrs  
64 Crow Walter  
7 King John J  
84 Norwick Ruby  
94 Taylor Ernest E  
10 Vacant  
114 Bongard Robt N  
12 Vacant

2214 Apartments  
14 Howell Percy  
2 Williamson Joyce  
3 Vacant  
4 Vacant  
2215 Apartments  
14 Hesser Paul H  
2 Vacant  
34 Donaldson Annette  
44 Parrish Charlotte Mrs  
**BANDERA—From 1100 Uval-**  
de east by Evanston  
13405A Martin Edgar A  
13409A Nuley Lester W  
13414 Vacant  
13418A Hilton Robt J  
13422A Bean Wm K  
13428A Lewis Eug J  
13430 Wolfington Geo E  
13434A Asher Danl B  
Kokomo ends  
13502A DeFour Ken T  
13503 No Return  
13508A Poole Bill D  
13508A Blackman Wm L  
13509A Churchwell Raymond L  
13510A Reamer John B  
13513A Adams Gladys Mrs  
13514A LaDue M Ralph  
13518A Roe Henry T  
13521 Hull Clarence R  
13528A Luce John C  
13528A Swan Audrey  
13528A Hagler A B  
13530A Regini John J  
13533 Niles T E  
13534 Vacant  
Evanston intersects  
**BANDY—From Luther north**  
by Burbank, 1 east of  
Bauman  
**BANGLE (Harrisburg)—**  
From Galveston rd east  
to Walker, 1 south of Hard-  
ing  
8111A Oakley Chas F  
8113A Antley Wayne R  
8117A Middleton Ommer O  
8121A McDaniel Troy J  
8201 Wilson Luran D  
8205A Vacant  
8209A Rivers Jas C  
rear Rivers Tackle & Serv-  
ice fisherman's  
supps  
8213A Ray Myram Mrs  
8214 Vacant  
8216A Walker Ernest D  
8217 Vacant  
8218A Ward-Walton Apts (cfo)  
8219A Walton Noma F  
DeKalb intersects  
**BANGS RD—From Airline dr**  
east to Fulton, 1 south of  
Sunnyside  
3 Sudduth Otto L  
7 Cox Wm E  
104 Cuccerone Sam D  
11 Vinson Walter C  
13 Swanson Jerry D  
194 Cantino John Jr  
Fulton intersects  
**BANKS (Turner Addition)—**  
From 4800 Montrose blvd  
west by Woodhead  
1919 Apartments  
1-24 Helman Rowland J phys  
34 Rechenmacher Lucy A  
4 Vacant  
1014 Apartments  
12 Fuqua Rosa W Mrs  
24 Bailey Clifford W  
34 Dixon Virginia Mrs  
44 Brown Vera E Mrs  
1102 Apartments  
14 Deakins Homer L Jr  
2 Vacant  
3 Vacant  
44 Crowell John H  
5 Vacant  
6 Vacant  
1103 Apartments  
14 Walchauer Margt R Mrs  
24 McGinley E J  
34 Colley Vernon E

**BOB ROBERTSON**

**Chevrolet Dealer**  
5800 GULF FREEWAY  
TEL. WAInut 1-7134

BO 1962



# PLANES, Inc.

Domestic & Foreign Charter Service  
Sales - Rentals - Maintenance - Hot Shot Runs

9008 Randolph (South Boundry Houston International Airport)

Tel. OLive 4-6573



Distributor

**PEASE AV—Contd**  
5318A Holmes Wm J Jr  
5328A Hupp Edna  
5330 Worthy J Victor  
5333 Tipton Ralph  
5334A Lorenz Adolph P  
5337A Hawkins Steph J  
5338A White Jessie H Mrs  
5343A Bergholz Robt F  
5344A O'Brien Wilborn L  
5346A Tuffy John P  
5347 Collins Wm B  
5353A Tolbert Wm E  
HB&TR crosses  
5402 Vacant  
5404A Norville Annie Mrs  
5407A Tadlock Bernice  
5408A Cox Jos T  
5411A Garner Henry W  
5412A Hood Curtis L  
5412A Pinkard Larry  
5415A Jones Chas E  
5416A Hairton Louis J  
5419 Finchbeck Joan M  
5420A Hannon Annie T Mrs  
Hughes intersects

**PEAVINE CIR—From 8634**  
Soneville south  
3302A Potter Norman T  
3303A Skaines Billy  
3306A Wells Velma Mrs  
3310A Thies Lowell P  
3311A Hurbrough Wm B  
3312A Oatohol Elmer R  
3314A Baker Richd F  
3315A Kostak Chas J Jr  
3319A Harbour Edw D

**PEBBLEBROOK RD—From**  
1 blk west of Benignus rd  
east 2 blks, 1 south of  
Pershing  
12102 Vacant  
12107 Vacant  
12111A Fort Marshall W  
12115A Mallory Curtis T  
12118A Weller Donald J  
12119A Fender Joe G  
12122A Gargo Mike  
12123A Schroeder Wm H Jr  
12126A Brooks Clyde A  
12127A Neuenschwander E  
Fred  
12130A Binger Chas  
12131A White Eug M Jr  
Plantation intersects  
12202 Vacant  
12203A Trick Hammond W  
12206A Horn Curtis L  
12207A Bond Harold  
12211A Fort Marshall  
12214A Kepping Geo  
12215A Thomas Jas H  
12218A O'Leary Geo M  
12219A Schwab Carl F Jr  
12222A Hamner Joe B  
12225A McCosky John  
12227A Middleton John C  
12440A Legertre Andre L  
Gessner intersects  
12502A McKnight Ralph P  
12503A McKnight Ralph  
12522 Under Constn  
12623A Buescher Albert W Jr  
12626A Morton Mary B Mrs  
12627 Under Constn  
12630A Cusac Fred L  
12631 Under Constn  
12634 Allen Wm E  
12635A Reynolds Reg  
12636 Vacant  
12639 Under Constn  
12642 Tharpe Gere  
12643A Huchan Alf J

**Electra intersects**  
12710A Foster T Harold  
12718A Ebert Robt W  
12726A Neal Frank C Jr  
13003A Morgan Thos M  
13007A Swartz H Bryce  
13011A Meyer Wm M  
13015A Frizzell Robt H Jr  
13018A Moffett J Wm  
13019A Freeman John  
13022A Ramey John C  
13023A Jordan N M  
13025A Grady Robt A  
13027A Bryan James K  
13030A Humber John B

13031A Lofgren Evald L  
13034A Brady Albert J  
13035A Nielsen Wm W  
13038A Schaefer Wm A  
13039A Brown Richd E  
13042A Stary Jas E  
13043A Gentry Virge A Jr  
13046A Keeler Edw P  
13047A Helke Eug A  
13048A Armand Wm K Jr  
13051A Morrow John  
13054A Guthrie Roger W Jr  
13055A Warlick Wayne P  
Brittmoore intersects

**PECAN—From Lumber west**  
to Burr Oaks, S south of  
W Tidwell

**PECAN (Oak Acres)—From**  
Telephone rd south bey  
Wynona, 1 west of Golf  
Crest blvd  
2915A Handley Dorsey O  
2919A Holley Ollie Mrs  
2921A Marchiando Pietro L  
Huey ends  
3001A Ritchel Jos H Jr  
3005A Guyer Cecil E  
3007A Browder C Isabel Mrs  
3011A Spiegel Produce Co  
AGoldfarb Max  
Grimes ends  
3103A Cotter Rowland R  
3107A Brown Barrie  
3111A Liles Gertrude L Mrs  
3115A Dorr Andrew  
3119A Englehorn Mercer L  
Wynona ends  
3123A Carrington Wm E  
3127A North Floyd E  
3131A Kyle Pochantas Mrs  
3139A Ahrens Wm C  
3143 Horn Wm H  
Erby intersects  
3203A Callahan Robt W  
3207A Saage Edgar W  
3211A Kotar Frank J  
3215 Taylor Lynn  
3218A Giebelstein Patsy Mrs  
3223A Barnes Chas C  
3227A Booth John W  
3231A Snyder Arth W Jr  
3235A Carlos Earl J  
3238A Conroy Russell J  
Sue Ellen ends  
3303A Shows Harold B  
3307A Deichmann Fred B  
3310A Perkola Albert  
3311A Casey Jesse T  
3314A Ryan Cecil N  
3315A Adams Warren D  
3318A Slaid Zora P  
Holmes rd intersects  
Antoinette ends  
3502A Bolian Chas P  
3503A Babin Edw A  
3505A Norris Mollie W Mrs  
3507A Cornelius Walter H  
3510A Harman Lester C  
3511A Adams Ramsey C  
3514A King Jas H  
3515A Linn Wm O Jr  
Holmes rd intersects  
3602A Isham Albert L  
3603A Barban Arnold M  
3606A Bennett Jas M Jr  
3607A Chambers Thos V  
3611A Chenault Wm F  
Meinke ends

**PECAN CT—From 135 Maxey**  
rd east to a dead end  
1241A Krueger Herbert J  
1242A Lamza Leonard  
12424A Redford Russell P  
12432A Hewitt Walter T

**PECAN DR—From Maxey rd**  
west to a dead end, 4 south  
of Wallisville

**PECAN GROVE—From 12418**  
Coolgreen north to a dead  
end  
231A Duncan John A  
234A Schubert Clarence R  
235A Miller Milton E  
239A Bronkowski John J  
302A Grimm Herman  
305A Thurman Richd B

306A Robertson Oland  
308A Minter W V  
310A Lancaster Alvis M  
314A Smith J S  
314A Miller Richd H

**PECAN VILLAS DR—From**  
6401 Telephone rd east 2  
blks

7612A Dupree Clns & Landry  
7614A Seren-Eveva No 67 gro  
7617-23A Glenbrook Apts  
1A Echols Sid  
2A Owen J Willard  
3A McConnell J Edw  
4A Wicke Henry O Jr  
5 Fountain Abbie  
6A Cochran Virgil  
7A Weber Wm mkt analyst  
8A Portsch Mary F Mrs  
9A Davis Lois  
10A Olson Herbert  
11A McCoy Don  
12 Vacant  
7613A Adair's Laundorama  
7622A Broadway Apts  
A LeBlanc Sybil Mrs  
BAKarnes L R  
C Bennett Norris Jr  
DA Ward Delbert R  
7626 Apartments  
AA Ray Bill  
BA J. Jennings Robt  
C Carrio G B  
D Pitts Carolyn  
7627-73A Pecan Villas Apts  
7627 Apartments  
A Franks Jack  
B Ament Carl  
C Lewis Robt  
DA Cardona Robt  
7631A Apartments  
AD Dunagan Frank Jr  
BA O'Brien Jos B  
CA Bailey James  
DA Marceek W D  
7632A Williamson Wilburn R

7635A McCutcheon Clinton B  
7636A Walton Geo A Jr  
7642A Bell Wilbert W  
7643A Collins Ralph  
7650A Jones Frank A  
7651A Foster John R  
7658A Dennis Othar L  
7659A Baether Chas H Jr  
Poplar begins  
7702A Clark Wade W  
7703A Laughlin Jas R  
7714A DeLeon Lewis B  
7715A Wezendorf Jas E Jr  
7722A Bowman Shannon M  
7730A Peters Raymond H  
7734A Allen Geo D  
7738A Peterson Elmer O  
7739A Prescott Lometa Mrs  
7745A Pack Herman C  
artist  
7747A Thompson N Walter  
7754A Beasley Lewis  
7755A Dobson J A  
7756A Hennessy Hugh L  
7803A Kaufman J Allan Jr  
7814A Stanley Hilton T  
7815A Sanders Urban W Jr  
7822A Sharp Opal Mrs  
7823A Walker Kenneth J  
7830A Miller W B Jr  
7831A Ellisor Milton W  
7838A Korgas Ervin H  
7839A Clapp Ben E  
7847A Smith Bruce O  
7848A Arnett Glenn E  
Glen Loch intersects  
7851A Hofner Ervin M  
7857A Rowan A J  
7861A Cuthy John L  
7864A Dowling Willard I Jr  
7865A Stanley Jas D  
7888A Brock Willard  
7869A Barziza Gurnande M  
7872A Tang Sui S  
7873A Wilson Clyde P  
7875A Peters Emily J Jr  
7877A Blitt Henry C  
7880 Vacant  
7881A Howard Leona Mrs  
7884A Simmons John F  
7885A Pettit Aubrey L  
7888A Morley C Richd  
7889A Jackson Geo N  
7892A Wilson John W  
7893A O'Brien Urban F Jr  
7895A Pry Jack S  
7897A Emerson David O

**Lenora begins**  
Dover intersects  
7903A Hickman Wm T  
7904A Conover Theo B  
7907A Bryant Robt D  
7910A Hudson Roy C  
7911A Brown Elbert  
7915A Ragan Anle A  
Glenscot ends  
7919A Hirschback Frank L  
7922A Barkhart Edw R  
7923A Gilliam Homer A  
mfrs egt  
7926A Belleggie Paul E  
7927A Gilliam L K  
7930A Kyle Ottis W  
7931A David S Conway  
7934A Brenek Adolph A  
7935A Cross A  
7938A Mercer W Gordon  
7939A Hill Frank F  
7942A Steiner Edwin J  
7943A Cummings C L  
7946A Wege Robt L  
7947A Knott Martin E  
7950A Brinson Clayton R  
7951A Dew Jim H

**PECH RD—From Spring**  
Branch north to Long Point  
rd, 4 east of Bingle rd

1445A Cech Albert T  
Cannata Anthony C  
archt  
1455A Pech Hester P Mrs  
1502A Reed Jimmie F  
1517A Reed Jimmie F  
1526A Savage Robt D  
1545A Meiselbach Herbert L  
Waterbury dr intersects  
1601A Pech Walter A  
1621A Redfield Robt H contr  
1711A US Victor Fountain Pen  
Co Inc  
1719A Norman Lbr & Bldg  
Sup Ctr  
1727A Spring Branch Memorial  
Assembly of God  
Church  
1740 Under Constn

1825A Coate Jas W  
1826A Eddings Selman D  
1830A Russell Robt K  
1831A Schulze Eldor E  
1834A Evans Paul R  
1835A Ashly Richd  
1838A Candelari Anselmo J  
1839A Hartman Clarence J  
1843A Kersten Sidney E  
1844A Gilbert Ray W  
1905A Misenheimer Homer M  
1909A Etzel Mary P  
1910A Stump Herbert E  
1913A Herridge Larry  
1914A Miller Jas F  
1917A Arnett Wm K  
1918A Brunner Wm H  
1921A Wagner Johnny J  
1922A Talley Geo  
1925A Barto Chas A  
1926A Hoover Olga M  
1929A Storey Virginia E Mrs  
1930 Vacant  
1933A Lewis Thos  
1934A Morris Richd A  
1937 Vacant  
1938A Hawkins Aline Mrs  
1941 Vacant  
1942A Klinefelter Mildred N Mrs  
1945A Brandt Calvin A  
1946A Shelton Wm W  
1948A Johnson Melvin O  
contr  
1950A Edwards Virgil L  
1953A McDonald C A  
1954A Welhing Mary E Mrs  
1957A Wones John L  
1959A Matz TJ  
1961A Williams Milton C  
Montridge dr intersects  
2002A McCarthy Thos W  
2004 Vacant  
2006A Davidson Herbert C  
2010A Lindahl Lynn H  
2018A Brambick Claude D  
2021A Schuler Roland G  
2022A Sanford Ernest B  
2025A McIntyre Wm L  
2028A Calhoun Wm R  
2033A Winder Leona Mrs  
2039A U-Stor-Hi wase  
Ridgepoint begins  
Hammerly blvd intersects  
2116A Wick Robt E

2118A Curry Carl P  
2132A Smock Walter A  
Vogue rd begins  
2202A Eare's Nursery  
A Eare Ellis J  
2209A Cotrone Mike A  
2213A Pope Ernest H  
2216A Rilleck Leonard J  
2217A Holmes Wm G  
2222A Crisler Jack N  
2226A Morin Alvin A  
2230A Rick C L  
2230A Williams Chas R  
2233A Donohoe S L  
2235A Culmer Jas A  
Pech rd ends

**PECKAMCREST—(Changed to**  
Briar Ridge dr)

**PECKHAM—From Welch**  
south to Harold, 1 west of  
Shepherd dr

2117 Eugenia Apts  
1A Henry Lorena Mrs  
2A Martin Gary G  
3A Knipp Chas  
4A Barrett John J  
5A Mize Jerald  
6A Schultz Robt  
7A Ferro Joseph  
8A Herlitz Ellen G Mrs  
2120A River Oaks Aquatic  
Club Inc  
2121 Martha Apts  
1A Herdell Henrietta B Mrs  
2A Zellers Nelle Mrs  
3A Patonson Jean Mrs  
4 Vacant  
5 Noland Patricia H Mrs  
6 Vacant  
7A Callahan Irene  
8A Kumpel Gary  
2301A Maake Joe R  
2302A Fulton Mary T Mrs  
2305A Graham John E  
2306 Vacant  
2309 Vacant  
2310A Cameron Willis C  
2313A Birmingham Geo F  
2314A Mason Bess Mrs  
2317A Herron Ed D Jr  
2318A Tennant Jas P  
2321A Black Albert H  
2322A Cowart Edw A  
2324A Stevinoha Leroy  
Fairview av intersects  
2325A Nejarian Armen Mrs

**Westheimer rd intersects**  
2611A Gaddy John W  
2616A Grant Pauline Mrs  
2617 Vacant  
2618A Speck Carlos D  
rear Vacant  
2619 Vacant  
2620A Forrest Edwena Mrs  
2621 Apartments  
1A Conn Carolyn A  
2A Terry R G  
3A Nesom Hilda A  
4 Klein Lurline B Mrs  
2622A Action Bruce J  
2624A Pustelovsky Hedwig  
2625A Weiss Montie  
Radshaw Lucille M  
2626 Carstene Margt  
2628A Shields Gerrie  
2629A Lane Helen  
2630A Donovan Typewriter  
Serv  
ADonovan J R  
2631A Burns Dalton F  
2632 Campbell Robt C  
2633A Cooke Walter W  
2634A Sweeney Averil H Mrs  
2636A Garther May Q  
2638A Muhl Andrew R Jr

**PECORE—From 3700 N Main**  
west to Reagan  
101A Miller's Shell Sta gas  
108A Parrett Clinic  
AParrett Durward R  
110A Pecore Barber Shop  
112 Naco Building (Vacant)  
114 Vacant  
116A Curtis Emil L  
118A Gant R Dal  
120A Elizabeth's Rest Home  
ASwaboda Eliz Mrs  
201A Raup Joyce  
Dubee Frank J  
rear Dubee Emil  
207A Inge Mary Mrs

## BOYD MULLEN CHEVROLET

# CAPITOL AVE 1962

## T & M MART COFFEE SHOP

TRAVIS at McKINNEY

**MRS. JO H. LUCKIE**  
REALTORS  
INVESTMENTS - COMMERCIAL - SALES & LEASES  
2210 Holby  
Jackson 6-4335



2202 FIRNAT DR.

**Castrow's Driftwood Florist**  
Fresh Flowers for All Occasions  
Brown Arrangements - Parties & Weddings  
TEL. OX 4-0202

<p>CAPITOL AV - Contd</p> <p><b>Bagby intersects</b> 417 City Car Storage 417 S Auto Parks &amp; Garages Inc</p> <p><b>Brazos intersects</b> 501 Allright Inc auto parking</p> <p><b>Smith intersects</b> 600C Classified Parking Sys No 104 605C Allright Inc auto parking 614C Allright Inc auto parking 617 Vacant</p> <p><b>Louisiana intersects</b> 702-04C Classified Parking Sys No 167 auto parking</p> <p><b>Milam intersects</b> 801 Vacant 803C Rivoli Theatre 804C Haverly Furn Co 805 Vacant 809C Taylor Judson L dentist 810C Spayne's Tailors 811 Uptown Theatre Building Yawn's Barber Shop Andrew's Grill restr Playmore amusement Central Cleaners &amp; Hatters Ace Photos Horwitz Theatres Inc (ofc)</p> <p>815C Nolen Jewelry Co 815C Vacant</p> <p><b>Travis intersects</b> 501-15 Vacant</p> <p><b>Main intersects</b> 1015C Poll-Parrot Shoe Stores No 1 1017C Texas Pub Finance Co 1017C Fye's Walter Hollywood Shop women's clo 1019C Houston Shoe Hospital No 1 1021C Brooks System Sandwich Shop restr 1025C Pyle's Walter Hollywood Shop men's clo</p> <p><b>Pannin intersects</b> 1114C Houston First Federal Savings &amp; Loan Assn Kiwanis Club 1115-23C Southwestern Bell Telephone Co 1116C Foreman Percy Iwyr 1118 Vacant 1120C Toney's Conays restr 1122C Household Finance Corp Dallas 1124C Cap-Tol Bar</p> <p><b>San Jacinto intersects</b> 1201C Modern Beauty &amp; Barber Colleges 1205C United Finance &amp; Thrift Corp 1207 Vacant 1209C Community Finance &amp; Thrift Corp 1209C Standard Bldg Volunteer Community Service United Fund &amp; Community Council of Ho &amp; Harris County</p> <p><b>Street continued</b> 1211C Texas Consumer Finance Corp loans 1213C Wilson Wm A Real Est Telephone Answering Serv Inc West Publ Co Wilson Travel Club bureau Air Call Serv of Ho radio paging Secretarial Service &amp; Dictating Co</p> <p>1217 <b>Rodgers Bldg</b> Massey Business College</p> <p>1219C Steve's Bar-B-Q No 1 1221C Moore Wm S Optom Caroline intersects 1300C Houston Independent Sch Dist (Supt's ofc) Board of Education Supt of Schs</p> <p>1301 Vacant 1303C Coml Letter Serv 1305C United Serv Organization 1307 Vacant 1309 Vacant</p>	<p><b>Austin intersects</b> 1401 Park &amp; Lock auto parking LaBranch intersects 1504C Bryan Apts 1014C Wood Mary J Mrs 102 Hodgkins Robt E 103 Mills V Nell 104 McNalley Henry W 105 Down Jim 106 Boll Bill 107 Walker Frank 108 Evans F H 108C Blouin Kenneth 110 Decker Joneal 201 Vacant 202C Peterson D Etta 203 Vacant 204 Price G C 205 Vacant 205C Tullis Altha 207 Ward Henry 208C Eveland Betty Mrs 209 Garrison John 210C Winkel Flo</p> <p>1506 Vacant 1508C Home Reader Serv books 1510 Apartments 1 Ester Vera H 2 Jenkins Curtis 3 Young Chas W 4 Grady Paul 5 Vacant 6 Watts Ben 7 Vacant 8 Gusec Ben 9 Vacant</p> <p>1518 Vacant 1518 Port Commission Bldg A Port of Ho 1520C B&amp;D Jwry Sls Co whol 1522 Vacant</p> <p><b>Crawford intersects</b> 1610C Uptown Auto Park Jackson intersects 1700-08 Park &amp; Lock auto 1709C Ketch Lillian M Mrs 1709C Vacant 1710-12C Greene Caroline Day Nursery 1711 Mason Willow L Chenevert intersects 1804 Baker E J Hamilton intersects 1901C Shapiro &amp; Glick whol dry gds 1904 Williams Wm H 1908C Porter Abner H near Bernard Wm Charles intersects 2018C Washing Mach Parts Sls</p> <p><b>St Emanuel intersects</b> 2316C Adams Chemical Co 2400C Gulf Coast Express Inc 2416C G&amp;W Serv Co htg &amp; air condng</p> <p><b>St Charles intersects</b> 2507C Burroughs Fountain Equip Co soda fountains Life Oak intersects Nagle intersects 2701C Sheppard Isaac N 2705 Curi Wilbur 2712 Vacant 2719 Laporte Lucile Mrs Delano intersects 2801C Motor Lease Co turck leasing 2812C Steer House Packing Co</p> <p><b>Paige intersects</b> (Not open to Shanghai) Roberts intersects 3300C Glaser's Wholesale Drug Co liquor whol</p> <p>3301C Gee Mig Co furn Sampson intersects 3405C Flores Ysabel 3407C Perales Jesus M 3409C Hureatado Juan York intersects (Not open to Milby)</p> <p><b>St Augustine intersects</b> 3905C Unit Sup Co whol venetian blinds 3907C Standard Supply W Hdwr Co Inc pms 3915C Gumpert S Co (br ofc) food prod</p> <p><b>St Joseph intersects</b></p>	<p><b>Service Whse Co Inc</b> 4000C paint 4019C Podraza Mario L Mrs 4021C Munger Alice Oakhurst intersects 4210C Heister John 4212C Anderson Henry C Mrs 4308C Godhey Geo 4310C Gleinser Chas Sidney intersects Eastwood intersects Maplewood intersects 4700 Segoda Joe 4702C Reeve Robt C jr 4708C Ivy Albert J 4711C Pack Jas W 4713C LeBlanc John rear Vacant 4714C Rodriguez Meletio 4714b Vacant 4715C Melvain Anderson 4718C Theuber Lillie M 4720C Milne Linda Mrs Stiles intersects</p> <p><b>Edgewood intersects</b> Lencox intersects Delmar av intersects 5401C Peterson Wm A 5402C Oates Augusta J Mrs 5403C Slataper Wm M 5404C Thibodeaux Theo P 5405C Borrelli Wm C 5405C Vaughn Paul C 5407 Salinas Manuel G 5408C Switzer Jewett D Altie intersects Latham intersects Clifton intersects Norwood intersects Linwood intersects Cowling intersects</p> <p><b>Barziza av intersects</b> S 68th intersects 6800A Vacant 6800B Vacant 6801 Daumchun Gerald 6802 Vacant 6803C Cooper Lloyd Jordan Victor L rear Reese Madge Mrs 6804C Houston Box Lunch &amp; Sandwich Service 6805C Brown Mary E Mrs 6806 Patty Geo W 6807C Able Jas M 6808C Butler London G 6809 Kampi Annie Mrs Warren Zeke 6809J Andrews J L Byrum Frank 6810C Kelly's Skatland 6811C Richardson Richd D 6813C Brown Winnie P Mrs 6815C Decker John 6818C Standard Brands Inc whol foods 6826C Baier Chiropractors 6827C Basers Addie Mrs 6829C Gaden Olive Mrs 6829C Wilks T F 6831 Komiczek Wallace 6831C Muras Louis C 6833C Ewald Marie Mrs 6835C Taylor W Kern B 6837C Clifford G F S 67th intersects 6701C Singer Sewing Maching Co (Mfg Trade Dept) 6702C Logan E Gordon dentist McKay Frank J podiatrist McKay Agnes Mrs podiatrist Kroneberger Martin Dental Laby 6704C Country Club Clinical Laby Am Radio Assn (AFL-CIO) 6705C Chandler John B 6708C Norman Merle Cosmetic Studio 6708C M&amp;O Beauty Shop 6709C Capitol Barber Shop 6708C Blackburn Louis 6708 Apartments 1 Campbell Joan G 2 O'Neal Esther Mrs 5 Vacant 6710C Cottage Cafe 6710C Rear Lambert Dollie 6712C US PO (Central Park Sta) 6714C Harvey Printing Co</p>	<p><b>Industrial State Bank The</b> Wayside intersects 5812C Hartman Frank C 5814C Fuller Colleen Mrs 5816C Miller Lewis 5826-34C Sears Roebuck &amp; Co (parking lot) S 59th intersects 5901C Bellah's Coffee Shop 5902C Remmers Arth H 5903C Miller Virgil H 5904C Lucas Minnie Mrs 5905C Buckner's Chiropractic Clinic 5906C Conover Harley J rear Vacant 5914C McKey Ray L 5915C Superior Iron Works of well sup 5918C Martin Bertha Mrs 5922 Pennington Frank J 5926C Hans Emma Mrs 5930C Belto Maxine M Mrs 5931 Weiss A B rear A Beck Jennie 5932C Jones James C 5938C Jolly Saw Wks repr A Joly Eagle 5938C Pine Trailer Park A Tiegue Roy L A Bowers Sam C 5942C Mann Robt B 5942b Vacant 5944 Streng Wm 5947C Capitol Drive Inn gro A Blsh Robt M A Simpson Bug M S 70th intersects 7000C Ho Gold Club A Nash Lew 7001C Executive Catering Club 7002 Truitt Noel T jr 7004C Arther Jesse S Mrs A Richerson Fannie L 7006 Miller Chas S A Krolczyk Charlie D 7008 Miller Perry D 7011C Kelly James L 7012C Holmer Elwood N rear Sanchez Jose F 7012C Odom Coy S 7014C Longueen Eric G 7015C Gelle Tourist Courts 7016C Llewellyn Mary E Mrs 7019C Leo's Apartments 1 Taylor Horace 2 Gable Curtis W 3 Warr Hazel A Mrs 4 Lowery Jerome 1a Fulsome Willie 2a Lucas Al 3a Vacant 4a Brown Bill 5a Martinez R G 6a Foster John 7a Kaminsky Joe 8a Robertson Herbert A 7020 Cazares Marcelo G 7022C Froelich Roy G 7024C Watts Clint F League Bobby E 7024C Williams Mary E Mrs 7026 Williams Ann Mrs 7028 Vacant 7034 Faulkner Ed L 7038 Vacant 7045C Capitol Trailer Park A Cummings Curtis C S 71st intersects 7101C Car Care Serv Center washing 7111 S W Tel co 7112C Curry Lbr &amp; Sup Co 7123C Myers Trans Co trucking 7130C Harris County News Co magazine distr 7148C Universal Wire &amp; Cable Co Forest Hill dr intersects 7202 Vacant 7206C Hays Arth L contr A L E A Lbr Co Inc 7210C 4C Lamps Heat Metal Wks 7212C Spence Lee 7214C Smith Bertha Mrs DeKoven intersects 7216C Freitag Gus H jr 7218C Hoge Chas I jr 7233C Immaculate Conception Sch A Immaculate Conception Sch Mikado intersects 7300C Hayes C Doyle 7301 Apartments 1 K Kovalski Frank G 2 K Neuhauer Albert A</p>	<p>3A Statm Doris M Mrs 4 French Dennis 5A Willingham Lula M Mrs 6A McDaniel Mable D Mrs 7 Adams Rosie 8 Picard Gabriel 7302C Barrett Annie Mrs 7303C Lesenski Alex A 7304C Hutchinson D J 7304C Vacant 7305C Barrett John J 7306C Land Hollis L 7307C Bowerman Velma Mrs Boles intersects 7308C Ankenbruck Helen Mrs 7309C Land Howard W 7310C Garcia A L 7311 Gentry Logan 7312 Owens A C 7312 Stephens L A 7314C McNulty J C 7315 Sullivan Odell W 7317C Swiley John H 7319C Griffith A J landscaping Bailey Harold H 7320 Cox Robt G rear Vacant 7322 Redden Chas E S 74th intersects 7401 Doerr Frank 7403 Vacant 7404C Johnson Alf A 7405C Thompson Reddie C A Greathouse W E 7405C Vanderhorst Jan W 7406C Damuth Wm B rear Vacant 7407C Llerman Edwin B 7407C Smith John B 7408C Ankenbruck Joseph L 7409C Wilbanks Wm B 7410C Needham Lela Mrs 7411C Imhof Minnie B 7412C Hindelang Royer P 7413C Horn David 7414 Vacant 7415C Woodard Ruby M Mrs 7416C Purvis Forrest C 7417 Ready Thos A 7418C Lockhart Roy T 7418C Cook Geo G 7420C Peebles Oscar I S 75th intersects 7522 Vacant S 77th intersects 7705C Spencer Wayne D 7707 Williamson W Howard 7707C Vacant 7712C Thornton Troy R 7712C Benedict Saml 7717 Weber Kathryn A Mrs 7717C Porman Audric A 7718C Zemlicka Raymond F 7719C Gonzales Rojelio 7720C Alaris Otto C 7722C Coleman Addie Mrs 7723C Vacant 7725C Peterson Thos B 7726C Maddox Ella Mrs Gardener Sherrell B 7728C Cook Henry B 7733C Takitt Robt B 7734 Pizaco Franc F 7737 Women's Labor Circle Club House 7737C Lickenhart C R 7742C C&amp;S Marine Serv Inc towing 7745C Wood Elery H S 78th intersects 7800C Cruz Frank E 7801C Ruscher Louis C 7802C Spear Pearl Mrs 7806 Castleberry Wm T 7807 Murphy Thos E 7807C Patoka John A 7809C Benigen Roy B 7810C Niday Eliz L Mrs 7814C Martinez Raymond 7815C Garcia Heuberto 7817C Yates Edw M Rev 7819C Baker Harvey L 7820C Hausler Otto H 7822C Beakes Joseph F 7823C Hazen John G 7824 Vacant 7825C Martin Chas S 7827C Dickey Dan J 7829C Brown Charley D rear Vacant 7831C Fryman Jeff H 7831C Shaffer Wm 7832 Thorn Marvin G 7834C Hard Joe A</p>
--	---	---	--	--

**ELLZEY AUTOMATIC SPRINKLER CO.**  
FIRE PROTECTION CONTRACTOR  
Estimates Fabrication Installation Repairs  
"Night and Day Maintenance" - All Work Guaranteed  
OFFICE TEL. WA 3-4688 AFTER HOURS TEL. MA 3-9960

461  
Mrs  
N  
468  
n 12023  
ist to  
G  
E  
B  
1B29  
affalo  
d beyond  
ain  
-3551





# T & M MART COFFEE SHOP

TRAVIS at McKINNEY

2210 Huld

Jackson 6-4335

2502 FIRNAT DR.

TEL. OX 4-0202

76TH N—Contd  
810 Alvarez Manuel  
810½ Hinojosa Ramon M  
812½ LaModerna Furniture Co  
812½ Rodríguez Ernesto  
816½ LaModerna Grocery & Market

**Avenue I intersects**  
902½ Magnolia Variety Store  
907½ DeZavala Park  
908½ Gonzales Gualdalupe  
910 No Return  
912½ Ramirez Grocery Store  
A Ramirez Francisco A  
**Avenue J intersects**  
1002½ Monterrey Bakery  
rear Vacant  
1004 Vacant  
1009 Vacant  
1008 Herrera Ramon  
1010 Cabrera Encarnacion  
1014½ Galaviz Leonard L  
**Avenue K intersects**  
1100 Immaculate Heart of Mary Church  
1102½ Partida M G  
1104½ Partida Modesta Mrs  
1105 Vacant  
1108 Torres Maria H Mrs  
**Avenue L intersects**  
1208 Hernandez Bernabe  
rear Vacant  
1207½ Torres Eskridion C  
1211½ Blanco Johnny

**Navigation Blvd intersects**  
1302½ Bennie's Cafe  
1311½ Billy's Bar  
1316½ Marine Repairs Inc  
ship repr  
**Avenue N intersects**  
1401½ Boyd's Cafe  
1402½ Seven Seas Lounge  
1403½ Boyd's Bar  
rear Vacant  
1501½ Gulf Atlantic Co Garage (whse)

78TH S—From 7800 Harrisburg blvd south to DeZavala Park  
**TNORY crosses**  
(Not open between Harrisburg blvd & Manchester)  
**Manchester intersects**

77TH N (Magnolia Park)—  
From 7701 Harrisburg blvd north to Avenue P  
103 Vacant  
rear Vacant  
104½ Mers John G  
105 Fernandez Juan  
106½ Corley W M  
107½ Fosselman Grace Mrs  
108 Shofner Henry H  
110 Madden Wm S  
112½ 77 Lounge  
**Avenue B intersects**  
201 Hernandez Melchor  
401 Wright Chas F  
**Sherman intersects**  
402½ Scheffer David C  
404½ Ramirez Richd C  
405 Nunez Eug Jr  
409 Vacant  
412½ Abrego Rosendo M  
413 Saxton W N  
415 Bautista Janie Mrs  
**Avenue E intersects**  
501 Escamilla Pablo  
505½ Flores Phillip  
507 Gomez Leonardo  
510½ Rodriguez Mariano  
514½ Hurtado Marcos C

**Avenue F intersects**  
606 Vacant  
606½ Russo James H  
607½ Green James  
609 Ruiz Jose E  
610 Gonzales Andrew  
612 Villaral Bertino  
**Canal intersects**  
703½ Ramos Sabas B  
704½ Mc Cain Metal Co (stge)  
705 Vacant  
706½ Rodriguez Cayetana Mrs

**Avenue H intersects**  
802½ Rodriguez Manuel  
814 Mata Roberto  
816½ Tafolla Angelina Mrs  
818 Hinojosa Rosendo  
**Avenue I intersects**  
901 Gonzales Oscar

902 Partida Paul  
903 DeLaGarza Juan  
905 Shrapack John  
907 Vacant  
909 Ceballos Manuel  
911 Vacant  
913 Vacant  
915 Lejarza Antonio  
917 Gamez Adelaido  
919 Santos Leon  
921 Vacant  
923½ Jaso Ignasia Mrs  
**Avenue J intersects**  
1011 Reyes Benito  
1014½ Cantu Geronimo  
**Avenue K intersects**  
1102 Vacant  
**Avenue L intersects**  
1214 Sanchez Inez  
1216½ Trevino Selestino

77TH S (Magnolia Park)—  
From 7700 Harrisburg blvd south to GH&H  
104½ Morales Lawrence  
105 Vacant  
108 No Return  
109 No Return  
208½ Johnson Annie Mrs  
**Capitol av intersects**  
815-21 Ary Way Apartments (Vacant)

78TH N (Magnolia Park)—  
From 7801 Harrisburg blvd north to Avenue L  
101 Kesaler's Barber Shop  
103 Vacant  
rear Arispe Adam D  
111 Vacant  
115½ Hernandez Paula Mrs  
118½ Vacant  
**Avenue B intersects**  
**Avenue C intersects**  
301½ Charles Louis  
303 Vacant  
305 Irby Danl D  
312 Vacant  
314 Vacant  
316 Vacant  
**Sherman intersects**  
403 Rodriguez Tony  
405 Reyes Refugia Mrs  
406 Reyes Noe  
407 Jones Donald  
408 Mireles Larry L  
409 Garcia Renigio  
**Avenue E intersects**  
501½ Modica Pete  
504 Morales Augustine  
507 Moreno Benito J  
**Avenue F intersects**  
608½ Gomez Policarpio  
609 Vacant  
**Canal intersects**  
711½ Cisneros Vivian B  
712½ Martinez Tomas Jr  
805 Chavez Estevan  
807½ Guzman Bar  
A Guzman Inocencia Mrs

807½ Jimenez Juan  
808½ Garcia Ray  
**Avenue I intersects**  
909 Montya Ynes  
rear Vacant  
911 Borrego Francisca Mrs  
**Avenue J intersects**

78TH S (Magnolia Park)—  
From 7800 Harrisburg blvd south 6 blocks  
100 Vacant  
100½ Vacant  
102½ Bushek Loggy J  
112 Sarafin P  
**Baltimore intersects**  
206 Bucio Joe M  
207½ Crosley Donald R  
208 Henry Gerson B  
**Capitol av intersects**  
306 Vacant  
308½ Smith Ruby E Mrs  
309½ Galemán Roy W  
311½ Holmes Erna Mrs  
**Dayton av intersects**  
406½ LeGrande Cathryn S Mrs  
411 Vacant  
**Elmwood av intersects**  
506½ Strickland Vernal Mrs  
511 Cavazos Jose  
Ford intersects

80TH N (Magnolia Park)—  
From 8001 Harrisburg blvd north to Avenue H  
103½ Tise John W  
105½ Vestar C M  
107 Smith Bess Mrs  
**Avenue B intersects**  
202½ Henry's Lounge  
**Avenue C intersects**  
400 Las Gaviotas beer  
402 Salazar Jesus S  
404 Vacant  
406 Vacant  
407½ Cruz Patricia  
408 Vacant  
410 Vacant  
411 Campos Gilberto  
412 Moreno Augustine  
**Avenue E intersects**  
513 Vacant  
519 Vacant  
522 Vacant  
524 Luna Antonio

79TH N (Magnolia Park)—  
From 7901 Harrisburg blvd north to Ship Channel  
110 Vacant  
112½ Pancamo Furniture  
A Transportation  
A Pancamo Sam  
113½ Hicks Jas B  
113½ McDonald W R  
115 Bell Freeman  
115½ Williamson Travis  
116 Vacant  
117 Cervera Adam V  
**Avenue B intersects**  
**Avenue C intersects**  
302½ Escamilla Fedencia Mrs  
304 Vacant  
315½ Magnolia Temple Baptist Mission  
A Urbina Manuel Rev  
**Sherman intersects**  
401 Hernandez Alfred  
403½ Manes Fred G egg dir  
406½ San Jacinto Paint Manu-  
facturing Co  
**Avenue E intersects**  
503½ Gonzales Bernardo  
505 Cardenas Ramona Mrs  
507½ Sanchez Leonides  
**Avenue F intersects**  
607 Cortez Edw  
608 Castro Amelia  
610 Gonzales Chapa  
611 Ybarra Louis  
612 Poletti Jim  
**Canal intersects**  
707 Vacant  
710 No Return  
711 Vacant  
714½ Mireles Ruben  
**Avenue H intersects**

79TH S (Magnolia Park)—  
From 7900 Harrisburg blvd south to GH&H  
120½ Cunningham Eddie N  
**Baltimore av intersects**  
203½ Gaskie Earl  
**Capitol av intersects**  
302½ Sarfain Bill J  
307 Williamson J Frank  
308½ Cooke Alma G Mrs  
310½ Walker Richd E  
**Dayton intersects**  
401½ Guilberty Dorsan  
402 Vacant  
403½ Red Seal Syrup Co whol  
405 Powell Olive  
406½ San Jacinto Paint Manu-  
facturing Co  
412½ Marshall Blanche Mrs  
414 Vacant  
**Elwood intersects**  
**Ford av intersects**  
604½ Drener Mary Mrs  
**Goode av intersects**  
710 Williams Pauline Mrs  
713 Vacant  
712 Petty Kenneth M  
714 Vacant  
716 Bettencourt John S  
**Hudson av intersects**  
802½ South 79th Grocery  
A Trevino Leopold G  
806 Britt Geo W  
810½ McKnight Robt L  
811½ Industrial Lumber & Box  
Inc Box mfrs  
814 Quattlebaum James M  
Brays blvd begins

81ST N (Magnolia Park)—  
From 8108 Harrisburg blvd north to HB&T  
100 Vacant  
115 Guisardo Lorenzo  
**Avenue C intersects**

82D N—From 8200 Harrisburg blvd north to HB&T  
cor&Ship Channel Compress  
Whse cotton  
A Sprunt Corp The cotton  
compress  
82D (Manchester)—From 8200  
Becker av south to Waller  
av  
**Becker intersects**  
**E Avenue R intersects**  
510½ Hampton Danny  
510½ Hester's Sheet Metal  
Shop  
**E Avenue Q intersects**  
608½ Bruton George E Mrs  
611 Vacant  
**E Avenue P intersects**  
707 DeLaGarza J E  
**E Avenue O intersects**  
816½ Tachewicz Nina Mrs  
818 Davis Carl P  
**E Avenue N intersects**  
820 Lopez Juanita Mrs  
**Manchester av intersects**  
906½ Riggins Harold P  
**E Avenue L intersects**  
1002 Galloway E V  
1004 Phaneuf Joseph M  
1006 Vacant  
1008 Vacant  
**Waller intersects**

93D (Manchester)—From  
8300 Becker av south 8  
blocks to Waller av  
303 Villasana Edw  
510½ Manchester Wire &  
Manila Rope Co  
512½ Dial Ray C  
610 Haynes Bobby E

526 Perez Margarito  
528 Delacerda Mauro  
**Avenue F intersects**  
601½ Velasco Manuel A

80TH S (Magnolia Park)—  
From 8000 Harrisburg blvd south to Brays blvd  
104 James Robt L  
105 Vacant  
105½ Guerra Jesse S  
106½ Flores Elias L Jr  
**Baltimore intersects**  
202½ Rigdon Frances J Mrs  
203½ Gould Frank E  
203½ Vacant  
204 Harrison Hilda Mrs  
206 Nolen Earl E Jr  
208½ Goodman Harry L  
**Capitol av intersects**  
301 Vacant  
304 Conery Thos C  
**Dayton intersects**  
402 Dailey Leroy M  
404 Vacant  
404½ Mathews Robt L  
408 Vacant  
409 Vacant  
410½ Cheairs Ollie O  
**Elmwood intersects**  
501½ Anchor Diving Service  
508½ Shuttlesworth E E  
507 Vacant  
508 McCloskey Ora Mrs  
510 Stewart John A  
511 Vacant  
514½ Rodriguez Sylvester  
516 Rodriguez Joe  
**Ford intersects**  
602½ Bleu Alf O  
604½ Ward Thos  
608½ Arndt Floyd W  
Hackradt Fred  
608½ Walker L L Co propeller  
reprs  
**Goode intersects**  
701½ Ronay Geo A  
703½ Nettles Willard  
**Hudson ends**  
805½ Dow Yacht Yard private  
817½ Vacant  
819½ Anchor Boat Works Inc

81ST N (Magnolia Park)—  
From 8108 Harrisburg blvd north to HB&T  
100 Vacant  
115 Guisardo Lorenzo  
**Avenue C intersects**

82D N—From 8200 Harrisburg blvd north to HB&T  
cor&Ship Channel Compress  
Whse cotton  
A Sprunt Corp The cotton  
compress  
82D (Manchester)—From 8200  
Becker av south to Waller  
av  
**Becker intersects**  
**E Avenue R intersects**  
510½ Hampton Danny  
510½ Hester's Sheet Metal  
Shop  
**E Avenue Q intersects**  
608½ Bruton George E Mrs  
611 Vacant  
**E Avenue P intersects**  
707 DeLaGarza J E  
**E Avenue O intersects**  
816½ Tachewicz Nina Mrs  
818 Davis Carl P  
**E Avenue N intersects**  
820 Lopez Juanita Mrs  
**Manchester av intersects**  
906½ Riggins Harold P  
**E Avenue L intersects**  
1002 Galloway E V  
1004 Phaneuf Joseph M  
1006 Vacant  
1008 Vacant  
**Waller intersects**

93D (Manchester)—From  
8300 Becker av south 8  
blocks to Waller av  
303 Villasana Edw  
510½ Manchester Wire &  
Manila Rope Co  
512½ Dial Ray C  
610 Haynes Bobby E

811½ Cooper Thos H  
815½ Linkous Clara C Mrs  
713 Montes Robt  
**E Avenue L intersects**  
**Manchester intersects**  
912½ Volquardsen Fredk H  
1010 Ramey Geo A  
1108½ Shipper Marvin E

95TH (Manchester)—From  
8500 E Avenue H north to  
E Avenue S, 1 east of Central  
301½ Nunez Arnie  
306 Vacant  
306½ Vacant  
**E Avenue R intersects**  
401 Vacant  
402½ Greenhouse Eva J Mrs  
**E Avenue Q intersects**  
501½ Howell Jas W  
**E Avenue P intersects**  
606½ Dowdy Woodrow H  
610½ Lambright Delma  
611½ Wood Orval E  
**E Avenue O intersects**  
706 Brown Paul W  
710½ Powell Willie E  
814 No Return

96TH (Manchester)—From E  
Avenue H north to E Ave-  
nue S, 2 east of Central  
500 Ind Gas Supply Corp  
(measuring sta)  
**E Avenue O intersects**  
609 Flores Roy  
**E Avenue P intersects**  
702 Vacant  
811 Ontivose Virginia Mrs  
**96th intersects**  
**Manchester intersects**  
907 Vacant  
909 Vacant  
915 Morales Louis  
**E Avenue K intersects**  
**E Avenue L intersects**  
1002 Nunn Ray  
1004 Glass Jim  
1004½ Badon Joseph M  
1006 Braddock Albert B  
1101 Davidson Leon D  
1101½ Skinner Isaac M  
1110 Munoz Prudencia F  
**E Avenue J intersects**  
**E Avenue I intersects**  
1203 Vacant  
1301½ Key Herbert  
1305 Vacant

97TH (Manchester)—From E  
Avenue H north to E Ave-  
nue Q, 3 east of Central  
446  
**ABBEYVILLE—From Bon-  
aire north to Hovsen, 3  
blocks east to E Houston**  
59  
**ABBOTT—From 3525 Willia  
north to Washington**  
604½ Lopez Benny G  
608½ Nona Tony  
**Barnes intersects**  
808½ Mikusch Geo  
**Avie intersects**  
900-02 Vacant  
910 Light's Garage auto reprs  
910½ Steward Joseph E  
**Raymond intersects**

184  
**ABERDEEN WAY—From 3100  
N Brasswood blvd west to  
Prestwick**  
3101½ Graham Raymond L  
3106½ Grubbs Chester T  
3107½ Gardner Herman L  
3110½ Stillwagon Crawford K  
3114½ Broschke Travis C  
3115½ Stoker Reginald K  
3118½ Orr W H  
3122½ Beall Akard S  
3123½ Gibson Allen B  
**Buffalo Speedway intersects**  
3201½ Morris A Richmond  
3202½ Bonin Wilfred P  
3206½ Lindsey Hal A  
3207½ Reed Madison F  
3212½ Williams H Bruce  
3215½ Covington Wyatt P  
3216½ Weissberger Ernest

## ELLZEY AUTOMATIC SPRINKLER CO.

FIRE PROTECTION CONTRACTOR

Estimates Fabrication Installation Repairs

"Night and Day Maintenance" — All Work Guaranteed

OFFICE TEL. WA 3-4688

AFTER HOURS TEL. WA 3-9960

5601 ARMOUR DRIVE

WA 6-4461

1 Clinic  
Medical Clinic  
Arts & Crafts  
y shop  
atre  
sects  
racts  
Barber Shop  
ty Shop  
adio & TV  
ark Auto Serv.

ery  
gineering Co  
ield sups  
ge auto rears  
A Manufactur-  
Co cabtnks  
A Welding  
ke  
rbide Division  
h Sterling Inc  
rling Inc (als

ost Co  
rsects  
ducts Co (ur)  
strial instru-  
chine & Tool

ook Farm  
try & Egg Co  
rol Equipment  
Extremators  
nting &  
ing auto  
s Speed &  
om seat  
rs

801 Harris-  
th to Turning  
anie Mrs

ene Mrs  
nic  
l  
sie  
Victor  
mond

cts  
abricating  
(Mc)  
cts  
cent  
Mrs

ts  
nero  
rs  
ello  
nine Mrs  
nelo  
age Co

cts

age auto rept  
Bar  
enary  
th Mrs

Mrs  
L  
Cafe  
arket  
F

per Shop  
ephine Mrs

G  
vidad  
o G  
hn Rev  
J  
al Pente-  
Church  
ts  
Bakery

bd 9-3551



S 79TH ST 1962



# Texas National Bank

Member Federal Deposit Insurance Corporation

MAIN AT POLK  
PHONE CA 5-6411

ood 7-8181

sw  
y  
e  
land  
ason  
yd L  
chd  
est L Mrs  
165  
m 4500 Yale  
y Shop  
heo L  
otte J Mrs  
uty Clinic  
22  
a Park  
rribsburg blvd  
cts  
cts  
old B  
ald B  
ol T  
ictor L  
ts  
B  
ter  
W  
cts  
ly R  
ertha Mrs  
nk D  
cts  
Mrs  
artin L  
Jas C  
y L Mrs  
P  
tie Mrs  
34  
500 Harris-  
h to Capitol  
22  
r Park  
rribsburg  
Navigation  
cts  
F  
cts  
y Mrs  
on  
ts  
therau  
ch  
cts  
Hatchery  
en  
e C Beauty  
Uphol  
cts  
Mrs  
glas  
es R  
ld R  
rin B  
guertie L  
in N  
ts  
O  
chd P  
new W  
zie Mrs  
cts  
rtha Mrs  
Helen R  
TE 8-6113  
E SALES  
S LADDERS  
TOWERS  
9, TEXAS

68TH N (Magnolia Pk)—Contd  
Avenue K intersects  
34  
66TH S (Magnolia Park)—  
From 6600 Harrisburg blvd  
south to Row  
CH&H crosses  
1044 Tommie's Auto Serv  
repr  
2034 Blake J C  
Rusk av intersects  
3034 Carpenter Paper Co whol  
3154 Federal Envelope Co mfrs  
3204 Bette's Corp air condng  
1504 Vacant  
Research Eng  
3304 Over Seas Mtrs auto dlr  
340 Renault of Am autos  
Supply Row intersects  
4404 Kay Manufacturing Corp  
spring mfrs  
22  
67TH N (Magnolia Park)—  
From 6701 Harrisburg  
blvd north to Avenue W  
111 Taylor Apts  
Vacant  
1 Vacant  
3 Vacant  
4 Vacant  
5 Vacant  
6 Vacant  
7 Vacant  
8 Vacant  
9 Vacant  
10 Vacant  
11 Vacant  
12 Vacant  
14 Vacant  
1134 Frolics The beer  
Avenue B intersects  
208 Biggs Joseph B  
2174 Massey Liquor Store  
2174 Anchor Club beer  
Avenue C intersects  
3074 Hatfield Geo  
3094 Young Amelia Mrs  
311 Pennington Robt A  
Sherman intersects  
4014 Union Refgr  
4064 East Robt A  
407 Vacant  
408 Porterfield Darlene Mrs  
Watts Dorothy  
4104 Marty's Beauty Shop  
410 Apartments  
1 Seymour Pat Mrs  
2 Vacant  
3 Wallace Eddell Mrs  
4 Vacant  
Avenue E intersects  
5014 Charlie's Meat Mkt  
5024 Harvey Carrie Mrs  
5024 Vacant  
5034 Hunter Chas J  
5204 Hunka Mach Co  
5204 Vacant  
5214 Acme Cleaners & Lndry  
Avenue F intersects  
601 Richey's Apts  
1 Richey Beauty Salon  
2 Vacant  
3 Horton Clarence  
4 West Joe F  
6014 Palka Jim Shoe Repr  
Palka Jim  
6024 Grant's Laundryall  
6044 Fonteno W C  
7114 Seaman's Storage Garage  
auto  
Henry Jas P  
Canal intersects  
8084 Crosby Alphene G  
8104 Howard's Auto & Truck  
Serv repr  
Avenue H intersects  
9094 King Melba  
910 Vacant  
9154 Pizzitola Net Shop  
Pizzitola Chas  
Avenue I intersects  
Avenue J intersects  
10054 Jimmie & Polly's  
Beauty Shop  
10054 Palmer Sallie J Mrs  
10074 Dible Sam J  
10084 Droad Willie  
Avenue K intersects  
1101 Vacant  
1109 Vacant  
1111 Vacant  
1113 Strickland Vernon  
11144 Griswold Aleene  
11144 Vacant  
1115 Ramirez Domingo

1116 Hensarling Oran L  
11164 Murski Nick  
20  
Avenue L intersects  
Navigation blvd intersects  
Avenue N intersects  
1312-204 Church of God at Ho  
rear Vacant  
14014 Lawson Fred  
14024 Leard Wilson A  
rear Vacant  
14044 Moore John N  
14074 Hildebrandt Saml A  
Avenue O intersects  
1508 Saucedo Martin  
15084 Vacant  
Avenue P intersects  
16014 Marx Edw J  
16034 Herrington Nevelle  
16104 Wilson Wade W  
1611 Jackson Jewell Mrs  
1612 Vacant  
16144 Henry Geo W  
1614 Martinez Henry C  
Avenue Q intersects  
Avenue R intersects  
18114 Wilkins Kenneth L  
Avenue S intersects  
1908 Ayers J W  
Avenue T intersects  
20024 Lawrence Jerry L  
2008 Lee Willard  
20084 Lee Benj W  
Avenue U intersects  
21014 Lizano Gene  
21034 Cargill Thos M  
21054 Bashaw Bob W  
Avenue V intersects  
34  
67TH S (Magnolia Park)—  
From 6700 Harrisburg blvd  
south to GH&H  
114 Vacant  
1164 Red Feather Buffet beer  
Wharton E T  
1184 Essary Jas M  
204 Turner Thelma Mrs  
Wolf T E  
2064 Ridgeway Ella  
Reeves Thos  
2104 Durham Horace M  
Capitol av intersects  
3004 Briggs Weaver Machy Co  
3014 Nifty Mig Co sch sups  
3094 Hyman Marvin  
3234 Allied Chemical Corp  
(Barrett Div)  
Allied Chemical Corp  
(Genl Chem Div)  
24  
69TH N (Magnolia Park)—  
From 6901 Harrisburg blvd  
north to Clinton dr  
1144 Tobler Theo T  
Avenue B intersects  
205 Williams Ann Mrs  
2052 Vacant  
2104 Frizzell's Pontiac Trim  
& Glass Shop  
Avenue C intersects  
311 Tibbs Fred  
3154 Goff Frank P Real Est &  
Income Tax  
3154 Russell Lee  
3154 Parris Chas  
Sherman intersects  
4084 Putechek Gus U  
4114 Roberts Jerry  
413 Stewart Alfred  
415 Garcia A B  
417 Vacant  
Avenue E intersects  
5014 Kirk Lillie M Mrs  
5034 Primiani Jessie Mrs  
505 Vacant  
508 Vacant  
5084 Lynch Tommy  
510 Vacant  
Avenue F intersects  
608 Thomas Bumper Exch  
6114 Ho Public Library  
(Central Pk br)  
Canal intersects  
7054 Twist Louise E Mrs  
7084 Funderburk Dwin  
Avenue H intersects  
8134 Hodgson Motor Sales  
used cars  
Hodgson John  
Avenue I intersects  
901 Vacant  
9014 Patronella Josephine  
Mrs  
Avenue J intersects

10014 Central Park Church of  
the Nazarene  
1006 Vacant  
1008 Vacant  
10104 Billard Van  
Vanderhorst Jan  
1012 Apartments  
1 Vacant  
2 Vacant  
3 Vacant  
4 Walthall Robt P  
Avenue K intersects  
1101 Vacant  
1107 Nolan Floyd C  
1109 Vacant  
1110 Vacant  
Avenue L intersects  
20  
Navigation intersects  
1310 Vacant  
13124 Padillo Sylvester  
13184 Bailey's Cins & Dyers  
Avenue N intersects  
14014 Callihall Screen Wks  
mfrs  
1405 Vacant  
1407 Vacant  
1411 Vacant  
1412 Vacant  
1413 Vacant  
Avenue O intersects  
15044 Sepulvado Hosey jr  
1506 Craig Kitten  
1508 Whitley Odie A  
15144 Jackson Pearl Mrs  
1515 Vacant  
15184 Lozano Joe  
1517 Vacant  
Avenue P intersects  
16014 Agay's Pest Control  
16024 Tamborello Gro & Mkt  
16054 Carrazos Dolores Mrs  
1624 Vacant  
Avenue Q intersects  
1705 Vacant  
Avenue R ends  
South Harbor intersects  
18014 Office Bar The  
1803 Vacant  
1805 Vacant  
18064 Bert's Auto Service repr  
ACundiff Albert G  
1810 Gold Mines The beer  
1812 Cardenas Navidad  
18124 Vacant  
Avenue S intersects  
19064 Dickerson Plumb Sup Co  
19024 Brown C C Wrecking Co  
house wreckers  
ABrown Calvin C  
Avenue T intersects  
2010 Vacant  
2012 Vacant  
2014 Jones Jackson  
Avenue V intersects  
2016 Green Glen R  
21024 Rig-A-Lite Co Inc oil  
well rigs  
21144 Key Oil Co gas sta  
21154 Thompson Bing Co cable  
splicing  
Avenue W intersects  
2201 Vacant  
23074 Baumann Propeller  
Service repr  
23094 Ind Lift Truck Serv repr  
Avenue X intersects  
15  
Buffalo Bayou intersects  
25104 City Bridge Repair Shop  
Clinton dr intersects  
34  
69TH S (Magnolia Park)—  
From 6900 Harrisburg blvd  
south to GH&H  
201-09 Sears Roebuck and Co  
(parking lot)  
Capitol av intersects  
309 No Return  
24  
70TH N (Magnolia Park)—  
From 7001 Harrisburg blvd  
north to Avenue S  
1374 Baker Glass Co  
Avenue B intersects  
201 Vacant  
211 Vacant  
Avenue C intersects  
305 Roales Richd  
311 Robbins Lester A  
313 Pagan Wm H  
Sherman intersects  
Avenue E intersects  
Avenue F intersects  
501 Hefer Elbert L  
502 Zacharias Mildred Mrs

Canal intersects  
Avenue H intersects  
Avenue I intersects  
Avenue J intersects  
20  
Navigation blvd intersects  
1302 Perez Nellie Mrs  
13024 Vacant  
1304 Lopez Domingo  
13044 Prado Frances  
1305 Gonzales Frank  
13064 VanBillard Norma Mrs  
13064 Villereal Ezekial  
Avenue N intersects  
1401 Vacant  
14024 Young & Co stevedores  
1403 Bradley Leonard N  
Webster Jesse C  
Avenue O intersects  
15014 Ramirez David A  
15024 Garza Arnaldo N  
15044 Cisneros Albert R  
15064 Carrizal Guadalupe R  
1509 Nobles Jeanette Mrs  
Avenue P intersects  
16024 Rose Oil Ind Sup Co Inc  
16064 Rogers Louis E  
16074 Williams Jack O  
16084 Williams Harry R  
16094 Timman Herchel D  
Avenue Q intersects  
South Harbor dr intersects  
34  
70TH S (Magnolia Park)—  
From 7000 Harrisburg  
blvd south to GH&H  
1044 Leck's Garage auto repr  
105 Arlene Apts  
1 Korn Delores Mrs  
2 Vacant  
3 Baldwin Ted  
4 Zimmerman C A  
5 Baldwin Ray  
6 Barkrue Henry A  
7 Vacant  
8 Hilyer James  
9 Lier Raymond  
10 Vacant  
11 Aguero Abolardo C  
12 Masiel Raymond  
13 Figueroa Alfredo  
14 Asher Joe  
1074 Lee Louise Mrs  
1084 Allison Eula Mrs  
1104 Pierce Wayne E  
1114 Timmerman E S  
2074 Hawk Ken A  
211 Weatherly Fred  
Capitol av intersects  
306 Vacant  
3064 King Pete W  
306 Don Paul  
3124 Conoly Delois Mrs  
I-GNRY crosses  
24  
71ST N (Magnolia Park)—  
From 7101 Harrisburg  
blvd north to Avenue Q  
105 Apartments  
1 West Eloise Mrs  
2 Holder Fay Mrs  
3 Pruitt Bill  
4 McAllister H R  
5 Mahlon Holt  
6 Clark V M  
1124 Kreft Elenora Mrs  
115 Gulf Motor Co auto reprs  
207 Vacant  
207a Grimsinger M F Mrs  
207b Siek Andrew J  
Avenue B intersects  
Avenue C intersects  
3024 Vaughn Clifford A  
3024 Toole C E  
Bowes Bussy  
304 Ernst John  
305 Judd Logan W  
2 Wear Howard  
3064 Cannon Chas C  
307 Tifford David G  
308 Schade Adolph  
Sherman intersects  
401 No Return  
402 Vacant  
403 No Return  
404 Lucas Nina  
4054 Luna Maria  
407 Ramirez Armand  
408 Parker Donald C  
4104 Parker Steve  
415 Vacant  
Avenue E intersects  
Avenue F intersects  
502 Zacharias Mildred Mrs

5034 Jordan Cecil  
504 White Wallace  
505-114 Richmarlin Apts  
506 Apartments  
1 Vacant  
2 Miller Merritt E  
3 Baxter Jas R  
4 Spencer Elby A  
506 Ahshire Roy  
507 Apartments  
1 Vacant  
2 Gonzalez Lucy Mrs  
3 Samudio Tony  
4 Morales Deifino  
508 Vacant  
5104 Rogers Henry  
5104 Reid Joe  
5114 Westfall Leslie M  
512 Neil Jeanett Mrs  
Avenue F intersects  
Canal intersects  
(Not open to Avenue H)  
802 Vacant  
8054 Torres Amadeo  
807 Galabiz Maria Mrs  
8074 Vacant  
808 De LaGarza Alberta  
8094 Hernandez Guadalupe  
811 Vacant  
8114 Garza Hugo  
8024 Narvaez Philip  
Avenue I intersects  
903 Carlotia Beauty Shop  
rear & Estrada Leocadio R  
9034 Vacant  
9044 Vitemb Minnie Mrs  
9054 Wendel Geo F  
9054 Wendel Btw J  
905 Rodriguez Rodolfo  
9074 Boswell G N  
9084 Mejias Manuel  
Avenue J intersects  
10074 Chariez Feliciano F  
1009 Vacant  
1109 Velasquez Felix  
11014 Gonzalez Carlos E  
1102 Gutierrez Lalo  
11034 Logan Thos  
1104 Sanchez A  
11044 Vacant  
1106 Alanic Gilbert  
1107 Campos Johnny  
1111 Segundo Adolph  
11154 Padilla Febe A Mrs  
11154 Vacant  
1117 Vacant  
Avenue L intersects  
12014 Hernandez Juan  
1205 Villanar Mike  
1219 Day Roy  
12214 Filicia Mary Mrs  
1301 Vacant  
20  
Navigation blvd intersects  
13034 Arambula Lupe Mrs  
13054 Rawls John E  
13064 Cano Frank  
1307 Vacant  
1308 Gutierrez Ray  
1310 Ramirez Frank  
Avenue N intersects  
1407 Gonzalez Albert  
1409 Quintanillo Isabel Mrs  
1411 Hernandez Tony  
1415 Gonzalez Albert E  
Avenue O intersects  
1507 Dubois Willie R  
1510 Culver G C  
Avenue P intersects  
1610 Tovar Albert  
1612 Llanes Justo  
34  
71ST S (Magnolia Park)—  
From 7100 Harrisburg blvd  
south to GH&H  
106 Vacant  
112 Islas Antonio  
114 Del Bosque Pete  
1154 Car Care Service Center  
auto pntr (side ent)  
118 Russell Frank J  
118 Rodriguez Pablo  
24  
72D N (Magnolia Park)—  
From 7201 Harrisburg blvd north  
to Avenue H  
1054 Eichblatt Ernest  
Avenue B intersects  
113-154 Fires Johanna Mrs  
bkpg serv  
115 Guthier Johann  
Avenue C intersects  
207 Associated Steel Co  
(whse)

415 W. 19th

TEL. Underwood 9-2418

3101 KIRBY DR.

JA 6-2966

## W. F. SIMMONS CARPET SERVICE

(W. F. Simmons) — Over 16 Years Experience  
Wall to Wall Carpet Laying — Repairing — Moth Proofing — Cleaning — Machine Binding — Serging  
COMMERCIAL & RESIDENTIAL FREE ESTIMATES BONDED  
"Moth Proofing Guaranteed 3 Years"

2802 MORRISON AV.

TEL. Underwood 2-6606

# T & M MART COFFEE SHOP

TRAVIS at McKinney

2210 Holdy

Jackson 6-4335

2502 FIRNAT DR.

TEL. OX 4-0202

76TH N—Contd  
810 Alvarez Manuel  
810½ Hinojosa Ramon M  
812½ LaModerna Furniture Co  
812½ Rodríguez Ernesto  
816½ LaModerna Grocery & Market

**Avenue I intersects**  
902½ Magnolia Variety Store  
907½ DeZavala Park  
908½ Gonzales Gualdalupe  
910 No Return  
912½ Ramirez Grocery Store

**Avenue J intersects**  
1002½ Monterrey Bakery  
rear Vacant  
1004 Vacant  
1009 Vacant  
1008 Herrera Ramon

**Avenue K intersects**  
1010 Cabrera Encarnacion  
1014½ Galaviz Leonard L  
1014½ Galaviz Leonard L  
1100 Immaculate Heart of Mary Church

1102½ Partida M G  
1104½ Partida Modesta Mrs  
1105 Vacant  
1108 Torres Maria H Mrs  
**Avenue L intersects**  
1208 Hernandez Bernabe

rear Vacant  
1207½ Torres Eskridion C  
1211½ Blanco Johnny

**Navigation Blvd intersects**  
1302½ Bennie's Cafe  
1311½ Billy's Bar  
1318½ Marine Repairs Inc  
**Avenue N intersects**  
1401½ Boyd's Cafe

1402½ Seven Seas Lounge  
1403½ Boyd's Bar  
rear Vacant  
1501½ Gulf Atlantic Co Garage (whse)

**78TH S—From 7800 Harrisburg blvd south to DeZavala Park**  
TNORY crosses  
(Not open between Harrisburg blvd & Manchester)  
**Manchester intersects**

**77TH N (Magnolia Park)—**  
From 7701 Harrisburg blvd north to Avenue P  
103 Vacant  
rear Vacant

104½ Mers John G  
105 Fernandez Juan  
106½ Corley W M  
107½ Fosselman Grace Mrs  
108 Shofner Henry H  
110 Madden Wm S  
112½ 77 Lounge

**Avenue B intersects**  
201 Hernandez Melchor  
401 Wright Chas F  
**Sherman intersects**  
402½ Scheffer David C  
404½ Ramirez Richd C  
405 Nunez Eug Jr

409 Vacant  
412½ Abrego Rosendo M  
413 Saxton W N  
415 Bautista Janie Mrs  
**Avenue E intersects**  
501 Escamilla Pablo  
505½ Flores Phillip C  
507 Gomez Leonardo  
510½ Rodriguez Mariano  
514½ Hurtado Marcos C

**Avenue F intersects**  
606 Vacant  
606½ Russo James H  
607½ Green James  
609 Ruiz Jose E  
610 Gonzales Andrew  
612 Villaral Bertino

**Canal intersects**  
703½ Ramos Sabas B  
705½ Mc Cain Metal Co (stge)  
705 Vacant  
706½ Rodriguez Cayetana Mrs

**Avenue H intersects**  
802½ Rodriguez Manuel  
814 Mata Roberto  
816½ Tafolla Angelina Mrs  
818 Hinojosa Rosendo  
**Avenue I intersects**  
901 Gonzales Oscar

902 Partida Paul  
903 DeLaGarza Juan  
905 Shrapack John  
907 Vacant  
909 Ceballos Manuel  
911 Vacant  
913 Vacant  
915 Lejarza Antonio  
917 Gamez Adelaido  
919 Santos Leon  
921 Vacant  
923½ Jaso Ignasia Mrs

**Avenue J intersects**  
1011 Reyes Benito  
1014½ Cantu Geronimo  
**Avenue K intersects**  
1102 Vacant  
**Avenue L intersects**  
1214 Sanchez Inez  
1216½ Trevino Selestino

**77TH S (Magnolia Park)—**  
From 7700 Harrisburg blvd south to GH&H  
104½ Morales Lawrence C  
105 Vacant  
108 No Return  
109 No Return  
108½ Johnson Annie Mrs  
**Capitol av intersects**

815-21 Ary Way Apartments (Vacant)

**78TH N (Magnolia Park)—**  
From 7801 Harrisburg blvd north to Avenue L  
101 Kesaler's Barber Shop  
103 Vacant  
109 Arispe Adam D  
111 Vacant  
115½ Hernandez Paula Mrs  
118½ Vacant

**Avenue B intersects**  
301½ Charles Louis  
303 Vacant  
305 Irby Danl D  
312 Vacant  
314 Vacant  
316 Vacant

**Sherman intersects**  
403 Rodriguez Tony  
405 Reyes Refugia Mrs  
406 Reyes Noe  
407 Jones Donald  
408 Mireles Larry L  
409 Garcia Renigio  
rear Vacant

**Avenue E intersects**  
501½ Modica Pete  
504 Morales Augustine  
507 Moreno Benito J  
**Avenue F intersects**  
608½ Gomez Policarpio  
609 Vacant

**Canal intersects**  
711½ Cisneros Vivian B  
712½ Martinez Tomas Jr  
805 Chavez Estevan  
807½ Guzman Bar  
A Guzman Inocencia Mrs

807½ Jimenez Juan  
808½ Garcia Ray  
**Avenue I intersects**  
909 Montya Ynes  
rear Vacant  
911 Borrego Francisca Mrs  
**Avenue J intersects**

**78TH S (Magnolia Park)—**  
From 7800 Harrisburg blvd south 6 blocks  
100 Vacant  
100½ Vacant  
102½ Kushek Loggy J  
112 Sarafin P  
**Baltimore intersects**  
206 Bucio Joe M  
207½ Crosley Donald R  
208 Henry Gerson B  
**Capitol av intersects**  
306 Vacant  
308½ Smith Ruby E Mrs  
309½ Galeman Roy W  
311½ Holmes Erna Mrs  
**Dayton av intersects**  
406½ LeGrande Cathryn S Mrs

411 Vacant  
**Elmwood av intersects**  
506½ Strickland Vernal Mrs  
511 Cavazos Jose  
Ford intersects

**80TH N (Magnolia Park)—**  
From 8001 Harrisburg blvd north to Avenue H  
103½ Tise John W  
105½ Vestar C M  
107 Smith Bess Mrs  
**Avenue B intersects**  
202½ Henry's Lounge  
**Avenue C intersects**  
400 Las Gaviotas beer  
402 Salazar Jesus S  
404 Vacant  
406 Vacant  
407½ Cruz Patricia  
408 Vacant  
410 Vacant  
411 Campos Gilberto  
412 Moreno Augustine  
**Avenue E intersects**  
513 Vacant  
519 Vacant  
522 Vacant  
524 Luna Antonio

**79TH N (Magnolia Park)—**  
From 7901 Harrisburg blvd north to Ship Channel  
110 Vacant  
112½ Pancamo Furniture  
A Transportation  
A Pancamo Sam  
113½ Hicks Jas B  
113½ McDonald W R  
115 Bell Freeman  
115½ Williamson Travis  
116 Vacant  
117 Cervera Adam V  
**Avenue B intersects**  
302½ Escamilla Fedencia Mrs  
304 Vacant  
315½ Magnolia Temple Baptist Mission

A Urbina Manuel Rev  
**Sherman intersects**  
401 Hernandez Alfred  
403½ Manes Fred G egg dir  
406½ San Jacinto Paint Manu-  
facturing Co

**Avenue E intersects**  
503½ Gonzales Bernardo  
505 Cardenas Ramona Mrs  
507½ Sanchez Leonides  
**Avenue F intersects**  
607 Cortez Edw  
608 Castro Amelia  
610 Gonzales Chapa  
611 Ybarra Louis  
612 Poletti Jim  
**Canal intersects**  
707 Vacant  
710 No Return  
711 Vacant  
714½ Mireles Ruben  
**Avenue H intersects**

**79TH S (Magnolia Park)—**  
From 7900 Harrisburg blvd south to GH&H  
120½ Cunningham Eddie N  
**Baltimore av intersects**  
203½ Gaskie Earl  
**Capitol av intersects**  
302½ Sarfain Bill J  
307 Williamson J Frank  
308½ Cooke Alma G Mrs  
310½ Walker Richd E  
**Dayton intersects**  
401½ Guilberty Dorsan C  
402 Vacant  
403½ Red Seal Syrup Co whol  
405 Powell Olive  
406½ San Jacinto Paint Manu-  
facturing Co

412½ Marshall Blanche Mrs  
414 Vacant  
**Elwood intersects**  
Ford av intersects  
604½ Drener Mary Mrs  
Goode av intersects  
710 Williams Pauline Mrs  
713 Vacant  
712 Petty Kenneth M  
714 Vacant  
716 Bettencourt John S  
**Hudson av intersects**  
802½ South 79th Grocery  
A Trevino Leopold G  
806 Britt Geo W  
810½ McKnight Robt L  
811½ Industrial Lumber & Box  
Inc Box mfrs  
814 Quattlebaum James M  
Brays blvd begins

**80TH N (Magnolia Park)—**  
From 8001 Harrisburg blvd north to Avenue H  
103½ Tise John W  
105½ Vestar C M  
107 Smith Bess Mrs  
**Avenue B intersects**  
202½ Henry's Lounge  
**Avenue C intersects**  
400 Las Gaviotas beer  
402 Salazar Jesus S  
404 Vacant  
406 Vacant  
407½ Cruz Patricia  
408 Vacant  
410 Vacant  
411 Campos Gilberto  
412 Moreno Augustine  
**Avenue E intersects**  
513 Vacant  
519 Vacant  
522 Vacant  
524 Luna Antonio

**81ST N (Magnolia Park)—**  
From 8108 Harrisburg blvd north to HB&T  
100 Vacant  
115 Guisardo Lorenzo  
**Avenue C intersects**

**82D N—From 8200 Harrisburg blvd north to HB&T**  
cor&Ship Channel Compress  
Whse cotton  
ASprunt Corp The cotton  
compress

**82D (Manchester)—From 8200 Becker av south to Waller av**  
**Becker intersects**  
E Avenue R intersects  
510½ Hampton Danny  
510½ Hester's Sheet Metal  
Shop  
**E Avenue Q intersects**  
608½ Bruton George E Mrs  
611 Vacant  
**E Avenue P intersects**  
707 DeLaGarza J E  
**E Avenue O intersects**  
816½ Tachewicz Nina Mrs  
818 Davis Carl P  
**E Avenue N intersects**  
820 Lopez Juanita Mrs  
**Manchester av intersects**  
906½ Riggins Harold P  
**E Avenue L intersects**  
1002 Galloway E V  
1004 Phaneuf Joseph M  
1006 Vacant  
1008 Vacant  
**Waller intersects**

**93D (Manchester)—From 8300 Becker av south 8 blocks to Waller av**  
303 Villasana Edw  
510½ Manchester Wire & Manila Rope Co  
512½ Dial Ray C  
610 Haynes Bobby E

**811½ Cooper Thos H**  
615½ Linkous Clara C Mrs  
713 Montes Robt  
**E Avenue L intersects**  
Manchester intersects  
912½ Volquardsen Fredk H  
1010 Ramey Geo A  
1108½ Shipper Marvin E

**95TH (Manchester)—From 9500 E Avenue H north to E Avenue S, 1 east of Central**  
301½ Nunez Arnie  
306 Vacant  
306½ Vacant  
**E Avenue R intersects**  
401 Vacant  
402½ Greenhouse Eva J Mrs  
**E Avenue Q intersects**  
501½ Howell Jas W  
**E Avenue P intersects**  
606½ Dowdy Woodrow H  
610½ Lambright Delma  
611½ Wood Orval E  
**E Avenue O intersects**  
706 Brown Paul W  
710½ Powell Willie E  
814 No Return

**96TH (Manchester)—From E Avenue H north to E Avenue S, 2 east of Central**  
500 Ind Gas Supply Corp (measuring sta)  
**E Avenue O intersects**  
609 Flores Roy  
**E Avenue P intersects**  
702 Vacant  
811 Ontivose Virginia Mrs  
**96th intersects**  
Manchester intersects  
907 Vacant  
909 Vacant  
915 Morales Louis  
**E Avenue K intersects**  
**E Avenue L intersects**  
1002 Nunn Ray  
1004 Glass Jim  
1004½ Badon Joseph M  
1006 Braddock Albert B  
1101 Davidson Leon D  
1101½ Skinner Isaac M  
1110 Munoz Prudencia F  
**E Avenue J intersects**  
1203 Vacant  
1301½ Key Herbert  
1305 Vacant

**97TH (Manchester)—From E Avenue H north to E Avenue Q, 3 east of Central**  
446  
**ABBEYVILLE—From Bonaire north to Hovsen, 3 blocks east to E Houston**  
59  
**ABBOTT—From 3525 Wallia north to Washington**  
604½ Lopez Benny G  
606½ Nona Tony  
**Barnes intersects**  
808½ Mikusch Geo  
**Avie intersects**  
900-02 Vacant  
910 Light's Garage auto reprs  
910½ Steward Joseph E  
Raymond intersects

**184**  
**ABERDEEN WAY—From 3100 N Brasswood blvd west to Prestwick**  
3101½ Graham Raymond L  
3106½ Grubbs Chester T  
3107½ Gardner Herman L  
3110½ Stillwagon Crawford K  
3114½ Broschke Travis C  
3115½ Stoker Reginald K  
3118½ Orr W H  
3122½ Beall Akard S  
3123½ Gibson Allen B  
**Buffalo Speedway intersects**  
3201½ Morris A Richmond  
3202½ Bonin Wilfred P  
3206½ Lindsey Hal A  
3207½ Reed Madison F  
3212½ Williams H Bruce  
3215½ Covington Wyatt P  
3216½ Weisberger Ernest

## ELLZEY AUTOMATIC SPRINKLER CO.

FIRE PROTECTION CONTRACTOR

Estimates Fabrication Installation Repairs

"Night and Day Maintenance" — All Work Guaranteed

OFFICE TEL. WA 3-4688

AFTER HOURS TEL. WA 3-9960

5601 ARMOUR DRIVE

WA 6-4461

1 Clinic  
Medical Clinic  
Arts & Crafts  
y shop  
atre  
sects  
racts  
Barber Shop  
ty Shop  
adio & TV  
ark Auto Serv.

ery  
gineering Co  
ield sups  
ge auto rears  
A Manufactur-  
Co cabtnks  
A Welding  
ke  
rbide Division  
h Sterling Inc  
rling Inc (als

ost Co  
rsects  
ducts Co (ur)  
strial instru-  
chine & Tool

ook Farm  
try & Egg Co  
rol Equipment

Extinctors  
nting &  
ing auto  
s Speed &  
om seat  
rs

801 Harris-  
th to Turning

anie Mrs  
ene Mrs  
nic  
l  
sie

Victor  
mond

cts  
abricating  
(c)  
cts

cent  
Mrs

ts  
nero  
rs  
ello  
ine Mrs  
nelo  
age Co

cts

age auto rept  
Bar  
enary  
th Mrs

Mrs  
L  
Cafe  
arket  
F

per Shop  
ephine Mrs

G  
vidad  
o G  
hn Rev  
J  
al Pente-  
Church  
ts

Bakery

9-3551

S 79TH ST 1962



# Texas National Bank

Member Federal Deposit Insurance Corporation

MAIN AT POLK  
PHONE CA 5-6411

ood 7-8181

sw  
y  
e  
land  
ason  
yd L  
chd  
est L Mrs  
165  
m 4500 Yale  
y Shop  
heo L  
otte J Mrs  
uty Clinic  
22  
a Park  
rribsburg blvd  
cts  
cts  
old B  
ald B  
ol T  
ictor L  
ts  
B  
ter  
W  
cts  
ly R  
ertha Mrs  
nk D  
cts  
Mrs  
artin L  
Jas C  
y L Mrs  
P  
tie Mrs  
34  
500 Harris-  
h to Capitol  
22  
r Park  
rribsburg  
Navigation  
cts  
F  
cts  
y Mrs  
on  
ts  
therau  
ch  
cts  
Hatchery  
en  
e C Beauty  
Uphol  
cts  
Mrs  
glas  
es R  
ld R  
rin B  
guertie L  
in N  
ts  
O  
chd P  
new W  
zie Mrs  
cts  
rtha Mrs  
Helen R

68TH N (Magnolia Pk)—Contd  
Avenue K intersects  
34  
66TH S (Magnolia Park)—  
From 6600 Harrisburg blvd  
south to Row  
CH&H crosses  
1044 Tommie's Auto Serv  
repr  
2034 Blake J C  
Rusk av intersects  
3034 Carpenter Paper Co whol  
3154 Federal Envelope Co mfrs  
3204 Bette's Corp air condng  
1504 Vacant  
Research Eng  
3304 Over Seas Mtrs auto dlr  
340 Renuit of Am autos  
Supply Row intersects  
4404 Kay Manufacturing Corp  
spring mfrs  
22  
67TH N (Magnolia Park)—  
From 6701 Harrisburg  
blvd north to Avenue W  
111 Taylor Apts  
Vacant  
1 Vacant  
3 Vacant  
4 Vacant  
5 Vacant  
6 Vacant  
7 Vacant  
8 Vacant  
9 Vacant  
10 Vacant  
11 Vacant  
12 Vacant  
14 Vacant  
1134 Frolics The beer  
Avenue B intersects  
208 Biggs Joseph B  
2174 Massey Liquor Store  
2174 Anchor Club beer  
Avenue C intersects  
3074 Hatfield Geo  
3094 Young Amelia Mrs  
311 Pennington Robt A  
Sherman intersects  
4014 Union Refr  
4064 East Robt A  
407 Vacant  
408 Porterfield Darlene Mrs  
Watts Dorothy  
4104 Marty's Beauty Shop  
410 Apartments  
1 Seymour Pat Mrs  
2 Vacant  
3 Wallace Eddell Mrs  
4 Vacant  
Avenue E intersects  
5014 Charlie's Meat Mkt  
5024 Harvey Carrie Mrs  
5024 Vacant  
5034 Hunter Chas J  
5204 Hunka Mach Co  
5204 Vacant  
5214 Acme Cleaners & Lndry  
Avenue F intersects  
601 Richey's Apts  
1 Richey Beauty Salon  
2 Vacant  
3 Horton Clarence  
4 West Joe F  
6014 Palka Jim Shoe Repr  
Palka Jim  
6024 Grant's Laundryall  
6044 Fonteno W C  
7114 Seaman's Storage Garage  
auto  
Henry Jas P  
Canal intersects  
8084 Crosby Alphene G  
8104 Howard's Auto & Truck  
Serv repr  
Avenue H intersects  
9094 King Melba  
910 Vacant  
9154 Pizzitola Net Shop  
Pizzitola Chas  
Avenue I intersects  
Avenue J intersects  
10054 Jimmie & Polly's  
Beauty Shop  
10054 Palmer Sallie J Mrs  
10074 Dible Sam J  
10084 Droad Willie  
Avenue K intersects  
1101 Vacant  
1109 Vacant  
1111 Vacant  
1113 Strickland Vernon  
11144 Griswold Aleene  
11144 Vacant  
1115 Ramirez Domingo

1116 Hensarling Oran L  
11164 Murski Nick  
20  
Avenue L intersects  
Navigation blvd intersects  
Avenue N intersects  
1312-204 Church of God at Ho  
rear Vacant  
14014 Lawson Fred  
14024 Leard Wilson A  
rear Vacant  
14044 Moore John N  
14074 Hildebrandt Saml A  
Avenue O intersects  
1508 Saucedo Martin  
15084 Vacant  
Avenue P intersects  
16014 Marx Edw J  
16034 Herrington Nevelle  
16104 Wilson Wade W  
1611 Jackson Jewell Mrs  
1612 Vacant  
16144 Henry Geo W  
1614 Martinez Henry C  
Avenue Q intersects  
Avenue R intersects  
18114 Wilkins Kenneth L  
Avenue S intersects  
1908 Ayers J W  
Avenue T intersects  
20024 Lawrence Jerry L  
2008 Lee Willard  
20084 Lee Benj W  
Avenue U intersects  
21014 Lizano Gene  
21034 Cargill Thos M  
21054 Bashaw Bob W  
Avenue V intersects  
34  
67TH S (Magnolia Park)—  
From 6700 Harrisburg blvd  
south to GH&H  
114 Vacant  
1164 Red Feather Buffet beer  
Wharton E T  
1184 Essary Jas M  
204 Turner Thelma Mrs  
Wolf T E  
2064 Ridgeway Ella  
Reeves Thos  
2104 Durham Horace M  
Capitol av intersects  
3004 Briggs Weaver Machy Co  
3014 Nifty Mig Co sch sups  
3094 Ryan Marvin  
3234 Allied Chemical Corp  
(Barrett Div)  
Allied Chemical Corp  
(Genl Chem Div)  
24  
69TH N (Magnolia Park)—  
From 6901 Harrisburg blvd  
north to Clinton dr  
1144 Tobler Theo T  
Avenue B intersects  
205 Williams Ann Mrs  
2052 Vacant  
2104 Frizzell's Pontiac Trim  
Avenue C intersects  
311 Tibbs Fred  
3154 Goff Frank P Real Est &  
Income Tax  
3154 Russell Lee  
3154 Parris Chas  
Sherman intersects  
4084 Putechek Gus U  
4114 Roberts Jerry  
413 Stewart Alfred  
415 Garcia A B  
417 Vacant  
Avenue E intersects  
5014 Kirk Lillie M Mrs  
5034 Primiani Jessie Mrs  
505 Vacant  
508 Vacant  
5084 Lynch Tommy  
510 Vacant  
Avenue F intersects  
608 Thomas Bumper Exch  
6114 Ho Public Library  
(Central Pk br)  
Canal intersects  
7054 Twist Louise E Mrs  
7084 Funderburk Dwin  
Avenue H intersects  
8134 Hodgson Motor Sales  
used cars  
Hodgson John  
Avenue I intersects  
901 Vacant  
9014 Patronella Josephine  
Mrs  
Avenue J intersects

10014 Central Park Church of  
the Nazarene  
1006 Vacant  
1008 Vacant  
10104 Billard Van  
Vanderhorst Jan  
1012 Apartments  
1 Vacant  
2 Vacant  
3 Vacant  
4 Walthall Robt P  
Avenue K intersects  
1101 Vacant  
1107 Nolan Floyd C  
1109 Vacant  
1110 Vacant  
Avenue L intersects  
20  
Navigation intersects  
1310 Vacant  
13124 Padillo Sylvester  
13184 Bailey's Cins & Dyers  
Avenue N intersects  
14014 Callihall Screen Wks  
mfrs  
1405 Vacant  
1407 Vacant  
1411 Vacant  
1412 Vacant  
1413 Vacant  
Avenue O intersects  
15044 Sepulvado Hosey jr  
1508 Craig Kitten  
1508 Whitley Odie A  
15144 Jackson Pearl Mrs  
1515 Vacant  
15184 Lozano Joe  
1517 Vacant  
Avenue P intersects  
16014 Agay's Pest Control  
16024 Tamborello Gro & Mkt  
16054 Carrazos Dolores Mrs  
1624 Vacant  
Avenue Q intersects  
1705 Vacant  
Avenue R ends  
South Harbor intersects  
18014 Office Bar The  
1803 Vacant  
1805 Vacant  
18064 Bert's Auto Service repr  
ACundiff Albert G  
1810 Gold Mines The beer  
1812 Cardenas Navidad  
18124 Vacant  
Avenue S intersects  
19064 Dickerson Plumb Sup Co  
19024 Brown C C Wrecking Co  
house wreckers  
ABrown Calvin C  
Avenue T intersects  
2010 Vacant  
2012 Vacant  
2014 Jones Jackson  
Avenue V intersects  
2016 Green Glen R  
21024 Rig-A-Lite Co Inc oil  
well rigs  
21144 Key Oil Co gas sta  
21154 Thompson Sling Co cable  
splicing  
Avenue W intersects  
2201 Vacant  
23074 Baumann Propeller  
Service repr  
23094 Ind Lift Truck Serv repr  
Avenue W intersects  
15  
Buffalo Bayou intersects  
25104 City Bridge Repair Shop  
Clinton dr intersects  
34  
69TH S (Magnolia Park)—  
From 6900 Harrisburg blvd  
south to GH&H  
201-09 Sears Roebuck and Co  
(parking lot)  
Capitol av intersects  
309 No Return  
24  
70TH N (Magnolia Park)—  
From 7001 Harrisburg blvd  
north to Avenue S  
1374 Baker Glass Co  
Avenue B intersects  
201 Vacant  
211 Vacant  
Avenue C intersects  
305 Roales Richd  
311 Robbins Lester A  
313 Pagan Wm H  
Sherman intersects  
Avenue E intersects  
Avenue F intersects

Canal intersects  
Avenue H intersects  
Avenue I intersects  
Avenue J intersects  
20  
Navigation blvd intersects  
1302 Perez Nellie Mrs  
13024 Vacant  
1304 Lopez Domingo  
13044 Prado Frances  
1305 Gonzales Frank  
13064 VanBillard Norma Mrs  
13064 Villaverd Ezekial  
Avenue N intersects  
1401 Vacant  
14024 Young & Co stevedores  
1403 Bradley Leonard N  
Webster Jesse C  
Avenue O intersects  
15014 Ramirez David A  
15024 Garza Arnaldo N  
15044 Cisneros Albert R  
15064 Carrizal Guadalupe R  
1509 Nobles Jeanette Mrs  
Avenue P intersects  
16024 Rose Oil Ind Sup Co Inc  
16064 Rogers Louis E  
16074 Williams Jack O  
16084 Williams Harry R  
16094 Timman Herchel D  
Avenue Q intersects  
South Harbor dr intersects  
34  
70TH S (Magnolia Park)—  
From 7000 Harrisburg  
blvd south to GH&H  
1044 Leck's Garage auto repr  
105 Arlene Apts  
1 Korn Delores Mrs  
2 Vacant  
3 Baldwin Ted  
4 Zimmerman C A  
5 Baldwin Ray  
6 Barkrue Henry A  
7 Vacant  
8 Hilyer James  
9 Lier Raymond  
10 Vacant  
11 Aguero Abolardo C  
12 Masiel Raymond  
13 Figueroa Alfredo  
14 Asher Joe  
1074 Lee Louise Mrs  
1084 Allison Eula Mrs  
1104 Pierce Wayne E  
1114 Timmerman E S  
2074 Hawk Ken A  
211 Weatherly Fred  
Capitol av intersects  
306 Vacant  
3064 King Pete W  
306 Don Paul  
3124 Conoly Delois Mrs  
I-GNRY crosses  
24  
71ST N (Magnolia Park)—  
From 7101 Harrisburg  
blvd north to Avenue Q  
105 Apartments  
1 West Eloise Mrs  
2 Holder Fay Mrs  
3 Pruitt Bill  
4 McAllister H R  
5 Maillon Holt  
6 Clark V M  
1124 Kreft Elenora Mrs  
115 Gulf Motor Co auto reprs  
207 Vacant  
207a Grimsinger M F Mrs  
207b Siek Andrew J  
Avenue B intersects  
Avenue C intersects  
3024 Vaughn Clifford A  
3024 Toole C E  
Bowes Bussy  
304 Ernst John  
305 Judd Logan W  
2 Wear Howard  
3064 Cannon Chas C  
307 Tifford David G  
308 Schade Adolph  
Sherman intersects  
401 No Return  
402 Vacant  
403 No Return  
404 Lucas Nina  
4054 Luna Maria  
407 Ramirez Armand  
408 Parker Donald C  
4104 Parker Steve  
415 Vacant  
Avenue E intersects  
501 Heifer Elbert L  
502 Zacharias Mildred Mrs

5034 Jordan Cecil  
504 White Wallace  
505-114 Richmarlin Apts  
506 Apartments  
1 Vacant  
2 Miller Merritt E  
3 Baxter Jas R  
4 Spencer Elby A  
506 Ahshire Roy  
507 Apartments  
1 Vacant  
2 Gonzalez Lucy Mrs  
3 Samudio Tony  
4 Morales Deifino  
508 Vacant  
5104 Rogers Henry  
5104 Reid Joe  
5114 Westfall Leslie M  
512 Neil Jeanett Mrs  
Avenue F intersects  
Canal intersects  
(Not open to Avenue H)  
802 Vacant  
8054 Torres Amadeo  
807 Galabiz Maria Mrs  
8074 Vacant  
808 De LaGarza Alberta  
8094 Hernandez Guadalupe  
811 Vacant  
8114 Garza Hugo  
8024 Narvaez Philip  
Avenue I intersects  
903 Carlotu Beauty Shop  
rear & Estrada Leocadio R  
9034 Vacant  
9044 Vitemb Minnie Mrs  
9054 Wendel Geo F  
9054 Wendel Btw J  
905 Rodriguez Rodolfo  
9074 Boswell G N  
9084 Mejias Manuel  
Avenue J intersects  
10074 Chariez Feliciano F  
1009 Vacant  
1109 Velasquez Felix  
11014 Gonzalez Carlos E  
1102 Gutierrez Lalo  
11034 Logan Thos  
1104 Sanchez A  
11044 Vacant  
1106 Alanic Gilbert  
1107 Campos Johnny  
1111 Segundo Adolph  
11154 Padilla Febe A Mrs  
11154 Vacant  
1117 Vacant  
Avenue L intersects  
12014 Hernandez Juan  
1205 Villanar Mike  
1219 Day Roy  
12214 Filicia Mary Mrs  
1301 Vacant  
20  
Navigation blvd intersects  
13034 Arambula Lupe Mrs  
13054 Rawls John E  
13064 Cano Frank  
1307 Vacant  
1308 Gutierrez Ray  
1310 Ramirez Frank  
Avenue N intersects  
1407 Gonzalez Albert  
1409 Quintanillo Isabel Mrs  
1411 Hernandez Tony  
1415 Gonzalez Albert E  
Avenue O intersects  
1507 Dubois Willie R  
1510 Culver G C  
Avenue P intersects  
1610 Tovar Albert  
1612 Llanes Justo  
34  
71ST S (Magnolia Park)—  
From 7100 Harrisburg blvd  
south to GH&H  
106 Vacant  
112 Islas Antonio  
114 Del Bosque Pete  
1154 Car Care Service Center  
auto pntr (side ent)  
118 Russell Frank J  
118 Rodriguez Pablo  
24  
72D N (Magnolia Park)—  
From 7201 Harrisburg blvd north  
to Avenue H  
1054 Eichblatt Ernest  
Avenue B intersects  
113-154 Fires Johanna Mrs  
bkpg serv  
115 Guthier Johann  
Avenue C intersects  
207 Associated Steel Co  
(whse)

415 W. 19th

TEL. Underwood 9-2418

3101 KIRBY DR.

JA 6-2966

TE 8-6113  
E SALES  
S LADDERS  
TOWERS  
9, TEXAS

## W. F. SIMMONS CARPET SERVICE

(W. F. Simmons) — Over 16 Years Experience  
Wall to Wall Carpet Laying — Repairing — Moth Proofing — Cleaning — Machine Binding — Serging  
COMMERCIAL & RESIDENTIAL FREE ESTIMATES BONDED  
"Moth Proofing Guaranteed 3 Years"

2802 MORRISON AV.

TEL. Underwood 2-6606

S 79TH ST 1962

# T & M MART COFFEE SHOP

TRAVIS at McKINNEY

2210 Holdy

Jackson 6-4335

2202 FIRNAT DR.

TEL. OX 4-0202

76TH N—Contd  
810 Alvarez Manuel  
810½ Hinojosa Ramon M  
812½ LaModerna Furniture Co  
812½ Rodríguez Ernesto  
816½ LaModerna Grocery & Market

**Avenue I intersects**  
902½ Magnolia Variety Store  
907½ DeZavala Park  
908½ Gonzales Gualdalupe  
910 No Return  
912½ Ramirez Grocery Store  
A Ramirez Francisco A  
**Avenue J intersects**  
1002½ Monterrey Bakery  
rear Vacant  
1004 Vacant  
1009 Vacant  
1008 Herrera Ramon  
1010 Cabrera Encarnacion  
1014½ Galaviz Leonard L  
**Avenue K intersects**  
1100 Immaculate Heart of Mary Church  
1102½ Partida M G  
1104½ Partida Modesta Mrs  
1105 Vacant  
1108 Torres Maria H Mrs  
**Avenue L intersects**  
1208 Hernandez Bernabe  
rear Vacant  
1207½ Torres Eskridion C  
1211½ Blanco Johnny

**Navigation Blvd intersects**  
1302½ Bennie's Cafe  
1311½ Billy's Bar  
1318½ Marine Repairs Inc  
ship repair  
**Avenue N intersects**  
1401½ Boyd's Cafe  
1402½ Seven Seas Lounge  
1403½ Boyd's Bar  
rear Vacant  
1501½ Gulf Atlantic Co Garage (whse)

78TH S—From 7800 Harrisburg blvd south to DeZavala Park  
**TNORY crosses**  
(Not open between Harrisburg blvd & Manchester)  
**Manchester intersects**

77TH N (Magnolia Park)—  
From 7701 Harrisburg blvd north to Avenue P  
103 Vacant  
rear Vacant  
104½ Mers John G  
105 Fernandez Juan  
106½ Corley W M  
107½ Fosselman Grace Mrs  
108 Shofner Henry H  
110 Madden Wm S  
112½ 77 Lounge  
**Avenue B intersects**  
201 Hernandez Melchor  
401 Wright Chas F  
**Sherman intersects**  
402½ Scheffer David C  
404½ Ramirez Richd C  
405 Nunez Eug Jr  
409 Vacant  
412½ Abrego Rosendo M  
413 Saxton W N  
415 Bautista Janie Mrs  
**Avenue E intersects**  
501 Escamilla Pablo  
505½ Flores Phillip  
507 Gomez Leonardo  
510½ Rodriguez Mariano  
514½ Hurtado Marcos C

**Avenue F intersects**  
606 Vacant  
606½ Russo James H  
607½ Green James  
609 Ruiz Jose E  
610 Gonzales Andrew  
612 Villaral Bertino  
**Canal intersects**  
703½ Ramos Sabas B  
704½ Mc Cain Metal Co (stge)  
705 Vacant  
706½ Rodriguez Cayetana Mrs

**Avenue H intersects**  
802½ Rodriguez Manuel  
814 Mata Roberto  
816½ Tafolla Angelina Mrs  
818 Hinojosa Rosendo  
**Avenue I intersects**  
901 Gonzales Oscar

902 Partida Paul  
903 DeLaGarza Juan  
905 Shrapack John  
907 Vacant  
909 Ceballos Manuel  
911 Vacant  
913 Vacant  
915 Lejarza Antonio  
917 Gamez Adelaido  
919 Santos Leon  
921 Vacant  
923½ Jaso Ignasia Mrs  
**Avenue J intersects**  
1011 Reyes Benito  
1014½ Cantu Geronimo  
**Avenue K intersects**  
1102 Vacant  
**Avenue L intersects**  
1214 Sanchez Inez  
1216½ Trevino Selestino

77TH S (Magnolia Park)—  
From 7700 Harrisburg blvd south to GH&H  
104½ Morales Lawrence  
105 Vacant  
108 No Return  
109 No Return  
208½ Johnson Annie Mrs  
**Capitol av intersects**  
815-21 Ary Way Apartments (Vacant)

78TH N (Magnolia Park)—  
From 7801 Harrisburg blvd north to Avenue L  
101 Kesaler's Barber Shop  
103 Vacant  
rear Arispe Adam D  
111 Vacant  
115½ Hernandez Paula Mrs  
118½ Vacant  
**Avenue B intersects**  
**Avenue C intersects**  
301½ Charles Louis  
303 Vacant  
305 Irby Danl D  
312 Vacant  
314 Vacant  
316 Vacant  
**Sherman intersects**  
403 Rodriguez Tony  
405 Reyes Refugia Mrs  
406 Reyes Noe  
407 Jones Donald  
408 Mireles Larry L  
409 Garcia Renigio  
**Avenue E intersects**  
501½ Modica Pete  
504 Morales Augustine  
507 Moreno Benito J  
**Avenue F intersects**  
608½ Gomez Policarpio  
609 Vacant  
**Canal intersects**  
711½ Cisneros Vivian B  
712½ Martinez Tomas Jr  
805 Chavez Estevan  
807½ Guzman Bar  
A Guzman Inocencia Mrs

807½ Jimenez Juan  
808½ Garcia Ray  
**Avenue I intersects**  
909 Montys Ynes  
rear Vacant  
911 Borrego Francisca Mrs  
**Avenue J intersects**

78TH S (Magnolia Park)—  
From 7800 Harrisburg blvd south 6 blocks  
100 Vacant  
100½ Vacant  
102½ Bushek Loggy J  
112 Sarafin P  
**Baltimore intersects**  
206 Bucio Joe M  
207½ Crosley Donald R  
208 Henry Gerson B  
**Capitol av intersects**  
306 Vacant  
308½ Smith Ruby E Mrs  
309½ Galemam Roy W  
311½ Holmes Erna Mrs  
**Dayton av intersects**  
406½ LeGrande Cathryn S Mrs  
411 Vacant  
**Elmwood av intersects**  
506½ Strickland Vernal Mrs  
511 Cavazos Jose  
Ford intersects

79TH N (Magnolia Park)—  
From 7901 Harrisburg blvd north to Ship Channel  
110 Vacant  
112½ Pancamo Furniture  
A Transportation  
A Pancamo Sam  
113½ Hicks Jas B  
113½ McDonald W R  
115½ Bell Freeman  
115½ Williamson Travis  
116 Vacant  
117 Cervera Adam V  
**Avenue B intersects**  
**Avenue C intersects**  
302½ Escamilla Fedencia Mrs  
304 Vacant  
315½ Magnolia Temple Baptist Mission  
A Urbina Manuel Rev  
**Sherman intersects**  
401 Hernandez Alfred  
403½ Manes Fred  
406½ San Jacinto Paint Manu-facturing Co  
**Avenue E intersects**  
503½ Gonzales Bernardo  
505 Cardenas Ramona Mrs  
507½ Sanchez Leonides  
**Avenue F intersects**  
607 Cortez Edw  
608 Castro Amelia  
610 Gonzales Chapa  
611 Ybarra Louis  
612 Poletti Jim  
**Canal intersects**  
707 Vacant  
710 No Return  
711 Vacant  
714½ Mireles Ruben  
**Avenue H intersects**

79TH S (Magnolia Park)—  
From 7900 Harrisburg blvd south to GH&H  
120½ Cunningham Eddie N  
**Baltimore av intersects**  
203½ Gaskie Earl  
**Capitol av intersects**  
302½ Sarfain Bill J  
307 Williamson J Frank  
308½ Cooke Alma G Mrs  
310½ Walker Richd E  
**Dayton intersects**  
401½ Guilberty Dorsan  
402 Vacant  
403½ Red Seal Syrup Co whol  
405 Powell Olive  
406½ San Jacinto Paint Manu-facturing Co  
412½ Marshall Blanche Mrs  
414 Vacant  
**Elwood intersects**  
**Ford av intersects**  
604½ Drener Mary Mrs  
**Goode av intersects**  
710 Williams Pauline Mrs  
713 Vacant  
712 Petty Kenneth M  
714 Vacant  
716 Bettencourt John S  
**Hudson av intersects**  
802½ South 79th Grocery  
A Trevino Leopold G  
806 Britt Geo W  
810½ McKnight Robt L  
811½ Industrial Lumber & Box Inc Box mfrs  
814 Quattlebaum James M  
Brays blvd begins

80TH S (Magnolia Park)—  
From 8001 Harrisburg blvd north to Avenue H  
103½ Tise John W  
105½ Vestar C M  
107 Smith Bess Mrs  
**Avenue B intersects**  
202½ Henry's Lounge  
**Avenue C intersects**  
**Sherman intersects**  
400 Las Gaviotas beer  
402 Salazar Jesus S  
404 Vacant  
406 Vacant  
407½ Cruz Patricia  
408 Vacant  
410 Vacant  
411 Campos Gilberto  
412 Moreno Augustine  
**Avenue E intersects**  
513 Vacant  
519 Vacant  
522 Vacant  
524 Luna Antonio

80TH S (Magnolia Park)—  
From 8000 Harrisburg blvd south to Brays blvd  
104 James Robt L  
105 Vacant  
105½ Guerra Jesse S  
106½ Flores Elias L Jr  
**Baltimore intersects**  
202½ Rigdon Frances J Mrs  
203½ Gould Frank E  
203½ Vacant  
204 Harrison Hilda Mrs  
206 Nolen Earl E Jr  
208½ Goodman Harry L  
**Capitol av intersects**  
301 Vacant  
304 Conery Thos C  
**Dayton intersects**  
402 Dailey Leroy M  
404 Vacant  
404½ Mathews Robt L  
408 Vacant  
409 Vacant  
410½ Cheairs Ollie O  
**Elmwood intersects**  
501½ Anchor Diving Service  
508½ Shuttlesworth E E  
507 Vacant  
508 McCloskey Ora Mrs  
510 Stewart John A  
511 Vacant  
514½ Rodriguez Sylvester  
516 Rodriguez Joe  
**Ford intersects**  
602½ Bleu Alf O  
604½ Ward Thos  
608½ Arndt Floyd W  
Hackradt Fred  
608½ Walker L L Co propeller  
**Goode intersects**  
701½ Ronay Geo A  
703½ Nettles Willard  
**Hudson ends**  
805½ Dow Yacht Yard private  
817½ Vacant  
819½ Anchor Boat Works Inc

81ST N (Magnolia Park)—  
From 8108 Harrisburg blvd north to HB&T  
100 Vacant  
115 Guisardo Lorenzo  
**Avenue C intersects**

82D N—From 8200 Harrisburg blvd north to HB&T  
cor Ship Channel Compress  
Whse cotton  
ASprunt Corp The cotton compress

82D N—From 8200 Harrisburg blvd north to HB&T  
cor Ship Channel Compress  
Whse cotton  
ASprunt Corp The cotton compress

82D N—From 8200 Harrisburg blvd north to HB&T  
cor Ship Channel Compress  
Whse cotton  
ASprunt Corp The cotton compress

82D N—From 8200 Harrisburg blvd north to HB&T  
cor Ship Channel Compress  
Whse cotton  
ASprunt Corp The cotton compress

82D N—From 8200 Harrisburg blvd north to HB&T  
cor Ship Channel Compress  
Whse cotton  
ASprunt Corp The cotton compress

811½ Cooper Thos H  
615½ Linkous Clara C Mrs  
713 Montes Robt  
**E Avenue L intersects**  
**Manchester intersects**  
912½ Volquardsen Fredk H  
1010 Ramey Geo A  
1108½ Shipper Marvin E

95TH (Manchester)—From  
8500 E Avenue H north to  
E Avenue S, 1 east of Central  
301½ Nunez Arnie  
306 Vacant  
306½ Vacant  
**E Avenue R intersects**  
401 Vacant  
402½ Greenhouse Eva J Mrs  
**E Avenue Q intersects**  
501½ Howell Jas W  
**E Avenue P intersects**  
606½ Dowdy Woodrow H  
610½ Lambright Delma  
611½ Wood Orval E  
**E Avenue O intersects**  
706 Brown Paul W  
710½ Powell Willie E  
814 No Return

96TH (Manchester)—From E  
Avenue H north to E Avenue S, 2 east of Central  
500 Ind Gas Supply Corp (measuring sta)  
**E Avenue O intersects**  
609 Flores Roy  
**E Avenue P intersects**  
702 Vacant  
811 Ontivose Virginia Mrs  
**96th intersects**  
**Manchester intersects**  
907 Vacant  
909 Vacant  
915 Morales Louis  
**E Avenue K intersects**  
**E Avenue L intersects**  
1002 Nunn Ray  
1004 Glass Jim  
1004½ Badon Joseph M  
1006 Braddock Albert B  
1101 Davidson Leon D  
1101½ Skinner Isaac M  
1110 Munoz Prudencia F  
**E Avenue J intersects**  
**E Avenue I intersects**  
1203 Vacant  
1301½ Key Herbert  
1305 Vacant

97TH (Manchester)—From E  
Avenue H north to E Avenue Q, 3 east of Central  
446  
**ABBEYVILLE—From Bon-air north to Hovsen, 3 blocks east to E Houston**  
59  
**ABBOTT—From 3525 Willia north to Washington**  
604½ Lopez Benny G  
606½ Nona Tony  
**Barnes intersects**  
808½ Mikusch Geo  
**Avie intersects**  
900-02 Vacant  
910 Light's Garage auto reprs  
910½ Steward Joseph E  
**Raymond intersects**

184  
**ABERDEEN WAY—From 3100 N Brasswood blvd west to Prestwick**  
3101½ Graham Raymond L  
3106½ Grubbs Chester T  
3107½ Gardner Herman L  
3110½ Stillwagon Crawford K  
3114½ Broschke Travis C  
3115½ Stoker Reginald K  
3118½ Orr W H  
3122½ Beall Akard S  
3123½ Gibson Allen B  
**Buffalo Speedway intersects**  
3201½ Morris A Richmond  
3202½ Bonin Wilfred P  
3206½ Lindsey Hal A  
3207½ Reed Madison F  
3212½ Williams H Bruce  
3215½ Covington Wyatt P  
3216½ Weissberger Ernest

## ELLZEY AUTOMATIC SPRINKLER CO.

FIRE PROTECTION CONTRACTOR

Estimates Fabrication Installation Repairs

"Night and Day Maintenance" — All Work Guaranteed

OFFICE TEL. WA 3-4688

AFTER HOURS TEL. WA 3-9960

5601 ARMOUR DRIVE

WA 6-4461

1 Clinic  
Medical Clinic  
Arts & Crafts  
Toy Shop  
atre  
sects  
racts  
Barber Shop  
ty Shop  
adio & TV  
ark Auto Serv.

ery  
gineering Co  
ield sups  
ge auto rears  
A Manufactur-  
Co cabtnrks  
A Welding  
ke  
rbide Division  
h Sterling Inc  
rling Inc (als

ost Co  
rsects  
ducts Co (ur)  
strial instru-  
chine & Tool

ook Farm  
try & Egg Co  
rol Equipment  
Extensimators  
nting &  
ing auto  
s Speed &  
om seat  
rs

801 Harris-  
th to Turning  
anie Mrs

ene Mrs  
nic  
l  
sie

Victor  
nond  
cts  
abricating  
(c)  
cts

cent  
Mrs  
ts  
nero

rs  
ello  
nine Mrs  
nelo  
age Co

cts  
age auto rept  
Bar  
enary  
th Mrs

Mrs  
L  
Cafe  
arket  
F

per Shop  
ephine Mrs

G  
vidad  
o G  
hn Rev  
J  
al Pente-  
Church  
ts  
Bakery

bd 9-3551

S 79TH ST 1962



# Texas National Bank

Member Federal Deposit Insurance Corporation

MAIN AT POLK  
PHONE CA 5-6411

ood 7-8181

sw  
y  
e  
land  
ason  
yd L  
chd  
est L Mrs  
165  
m 4500 Yale  
y Shop  
Villie H  
heo L  
otte J Mrs  
uty Clinic  
22  
a Park  
r Harrisburg blvd  
cts  
cts  
old B  
ald B  
ol T  
ictor L  
ts  
B  
ter  
W  
cts  
ly R  
ertha Mrs  
nk D  
cts  
Mrs  
artin L  
Jas C  
y L Mrs  
P  
tie Mrs  
34  
500 Harris-  
h to Capitol  
22  
r Park  
r Harrisburg  
Navigation  
cts  
F  
cts  
y Mrs  
on  
ts  
therau  
ch  
cts  
Hatchery  
en  
e C Beauty  
Uphol  
cts  
Mrs  
glas  
es R  
ld R  
rin B  
guertie L  
in N  
ts  
O  
chd P  
new W  
zie Mrs  
cts  
rtha Mrs  
Helen R  
TE 8-6113  
E SALES  
S LADDERS  
TOWERS  
9, TEXAS

66TH N (Magnolia Pk)—Contd  
Avenue K intersects  
34  
66TH S (Magnolia Park)—  
From 6600 Harrisburg blvd  
south to Row  
CH&H crosses  
1044 Tommie's Auto Serv  
repr  
2034 Blake J C  
Rusk av intersects  
3034 Carpenter Paper Co whol  
3154 Federal Envelope Co mfrs  
3204 Bette's Corp air condng  
1504 Vacant  
Research Eng  
3304 Over Seas Mtrs auto dlr  
340 Renuit of Am autos  
Supply Row intersects  
4404 Kay Manufacturing Corp  
spring mfrs  
22  
67TH N (Magnolia Park)—  
From 6701 Harrisburg  
blvd north to Avenue W  
111 Taylor Apts  
Vacant  
1 Vacant  
3 Vacant  
4 Vacant  
5 Vacant  
6 Vacant  
7 Vacant  
8 Vacant  
9 Vacant  
10 Vacant  
11 Vacant  
12 Vacant  
14 Vacant  
1134 Frolics The beer  
Avenue B intersects  
208 Biggs Joseph B  
2174 Massey Liquor Store  
2174 Anchor Club beer  
Avenue C intersects  
3074 Hatfield Geo  
3094 Young Amelia Mrs  
311 Pennington Robt A  
Sherman intersects  
4014 Union Refgr  
4064 East Robt A  
407 Vacant  
408 Porterfield Darlene Mrs  
Watts Dorothy  
4104 Marty's Beauty Shop  
410 Apartments  
1 Seymour Pat Mrs  
2 Vacant  
3 Wallace Eddell Mrs  
4 Vacant  
Avenue E intersects  
5014 Charlie's Meat Mkt  
5024 Harvey Carrie Mrs  
5024 Vacant  
5034 Hunter Chas J  
5204 Hunka Mach Co  
5204 Vacant  
5214 Acme Cleaners & Lndry  
Avenue F intersects  
601 Richey's Apts  
1 Richey Beauty Salon  
2 Vacant  
3 Horton Clarence  
4 West Joe F  
6014 Palka Jim Shoe Repr  
Palka Jim  
6024 Grant's Laundryall  
6044 Fonteno W C  
7114 Seaman's Storage Garage  
auto  
Henry Jas P  
Canal intersects  
8084 Crosby Alphene G  
8104 Howard's Auto & Truck  
Serv repr  
Avenue H intersects  
9094 King Melba  
910 Vacant  
9154 Pizzitola Net Shop  
Pizzitola Chas  
Avenue I intersects  
Avenue J intersects  
10054 Jimmie & Polly's  
Beauty Shop  
10054 Palmer Sallie J Mrs  
10074 Dible Sam J  
10084 Droad Willie  
Avenue K intersects  
1101 Vacant  
1109 Vacant  
1111 Vacant  
1113 Strickland Vernon  
11144 Griswold Aleene  
11145 Vacant  
1115 Ramirez Domingo

1116 Hensarling Oran L  
11164 Murski Nick  
20  
Avenue L intersects  
Navigation blvd intersects  
Avenue N intersects  
1312-204 Church of God at Ho  
rear Vacant  
14014 Lawson Fred  
14024 Leard Wilson A  
rear Vacant  
14044 Moore John N  
14074 Hildebrandt Saml A  
Avenue O intersects  
1508 Saucido Martin  
15084 Vacant  
Avenue P intersects  
16014 Marx Edw J  
16034 Herrington Nevelle  
16104 Wilson Wade W  
1611 Jackson Jewell Mrs  
1612 Vacant  
16144 Henry Geo W  
1614 Martinez Henry C  
Avenue Q intersects  
Avenue R intersects  
18114 Wilkins Kenneth L  
Avenue S intersects  
1908 Ayers J W  
Avenue T intersects  
20024 Lawrence Jerry L  
2008 Lee Willard  
20084 Lee Benj W  
Avenue U intersects  
21014 Lizano Gene  
21034 Cargill Thos M  
21054 Bashaw Bob W  
Avenue V intersects  
34  
67TH S (Magnolia Park)—  
From 6700 Harrisburg blvd  
south to GH&H  
114 Vacant  
1164 Red Feather Buffet beer  
Wharton E T  
1184 Essary Jas M  
204 Turner Thelma Mrs  
Wolf T E  
2064 Ridgeway Ella  
Reeves Thos  
2104 Durham Horace M  
Capitol av intersects  
3004 Briggs Weaver Machy Co  
3014 Nifty Mig Co sch sups  
3094 Ryan Marvin  
3234 Allied Chemical Corp  
(Barrett Div)  
Allied Chemical Corp  
(Genl Chem Div)  
24  
69TH N (Magnolia Park)—  
From 6901 Harrisburg blvd  
north to Clinton dr  
1144 Tobler Theo T  
Avenue B intersects  
205 Williams Ann Mrs  
2054 Vacant  
2104 Frizzell's Pontiac Trim  
Avenue C intersects  
311 Tibbs Fred  
3154 Goff Frank P Real Est &  
Income Tax  
3154 Russell Lee  
3154 Parris Chas  
Sherman intersects  
4084 Putechek Gus U  
4114 Roberts Jerry  
413 Stewart Alfred  
415 Garcia A B  
417 Vacant  
Avenue E intersects  
5014 Kirk Lillie M Mrs  
5034 Primiani Jessie Mrs  
505 Vacant  
508 Vacant  
5084 Lynch Tommy  
510 Vacant  
Avenue F intersects  
608 Thomas Bumper Exch  
6114 Ho Public Library  
(Central Pk br)  
Canal intersects  
7054 Twist Louise E Mrs  
7084 Funderburk Dwin  
Avenue H intersects  
8134 Hodgson Motor Sales  
used cars  
Hodgson John  
Avenue I intersects  
901 Vacant  
9014 Patronella Josephine  
Mrs  
Avenue J intersects

10014 Central Park Church of  
the Nazarene  
1006 Vacant  
1008 Vacant  
10104 Billard Van  
Vanderhorst Jan  
1012 Apartments  
1 Vacant  
2 Vacant  
3 Vacant  
4 Walthall Robt P  
Avenue K intersects  
1101 Vacant  
1107 Nolan Floyd C  
1109 Vacant  
1110 Vacant  
Avenue L intersects  
20  
Navigation intersects  
1310 Vacant  
13124 Padillo Sylvester  
13184 Bailey's Cins & Dyers  
Avenue N intersects  
14014 Callihall Screen Wks  
mfrs  
1405 Vacant  
1407 Vacant  
1411 Vacant  
1412 Vacant  
1413 Vacant  
Avenue O intersects  
15044 Sepulvado Hosey jr  
1508 Craig Kitten  
1508 Whitley Odie A  
15144 Jackson Pearl Mrs  
1515 Vacant  
15184 Lozano Joe  
1517 Vacant  
Avenue P intersects  
16014 Agay's Pest Control  
16024 Tamborello Gro & Mkt  
16054 Carrazos Dolores Mrs  
1624 Vacant  
Avenue Q intersects  
1705 Vacant  
Avenue R ends  
South Harbor intersects  
18014 Office Bar The  
1803 Vacant  
1805 Vacant  
18064 Bert's Auto Service repr  
ACundiff Albert G  
1810 Gold Mines The beer  
1812 Cardenas Navidad  
18124 Vacant  
Avenue S intersects  
19064 Dickerson Plumb Sup Co  
19024 Brown C C Wrecking Co  
house wreckers  
ABrown Calvin C  
Avenue T intersects  
2010 Vacant  
2012 Vacant  
2014 Jones Jackson  
Avenue V intersects  
2016 Green Glen R  
21024 Rig-A-Lite Co Inc oil  
well rigs  
21144 Key Oil Co gas sta  
21154 Thompson Bling Co cable  
splicing  
Avenue W intersects  
2201 Vacant  
23074 Baumann Propeller  
Service repr  
23094 Ind Lift Truck Serv repr  
Avenue W intersects  
15  
Buffalo Bayou intersects  
25104 City Bridge Repair Shop  
Clinton dr intersects  
34  
69TH S (Magnolia Park)—  
From 6900 Harrisburg blvd  
south to GH&H  
201-09 Sears Roebuck and Co  
(parking lot)  
Capitol av intersects  
309 No Return  
24  
70TH N (Magnolia Park)—  
From 7001 Harrisburg blvd  
north to Avenue S  
1374 Baker Glass Co  
Avenue B intersects  
201 Vacant  
211 Vacant  
Avenue C intersects  
305 Roales Richd  
311 Robbins Lester A  
313 Pagan Wm H  
Sherman intersects  
Avenue E intersects  
Avenue F intersects

Canal intersects  
Avenue H intersects  
Avenue I intersects  
Avenue J intersects  
20  
Navigation blvd intersects  
1302 Perez Nellie Mrs  
13024 Vacant  
1304 Lopez Domingo  
13044 Prado Frances  
1305 Gonzales Frank  
13064 VanBillard Norma Mrs  
13064 Villereal Ezekial  
Avenue N intersects  
1401 Vacant  
14024 Young & Co stevedores  
1403 Bradley Leonard N  
Webster Jesse C  
Avenue O intersects  
15014 Ramirez David A  
15024 Garza Arnaldo N  
15044 Cisneros Albert R  
15064 Carrizal Guadalupe R  
1509 Nobles Jeanette Mrs  
Avenue P intersects  
16024 Rose Oil Ind Sup Co Inc  
16064 Rogers Louis E  
16074 Williams Jack O  
16084 Williams Harry R  
16094 Timman Herchel D  
Avenue Q intersects  
South Harbor dr intersects  
34  
70TH S (Magnolia Park)—  
From 7000 Harrisburg  
blvd south to GH&H  
1044 Leck's Garage auto repr  
105 Arlene Apts  
1 Korn Delores Mrs  
2 Vacant  
3 Baldwin Ted  
4 Zimmerman C A  
5 Baldwin Ray  
6 Barkrue Henry A  
7 Vacant  
8 Hilyer James  
9 Lier Raymond  
10 Vacant  
11 Aguero Abolardo C  
12 Masiel Raymond  
13 Figueroa Alfredo  
14 Asher Joe  
1074 Lee Louise Mrs  
1084 Allison Eula Mrs  
1104 Pierce Wayne E  
1114 Timmerman E S  
2074 Hawk Ken A  
211 Weatherly Fred  
Capitol av intersects  
306 Vacant  
3064 King Pete W  
306 Don Paul  
3124 Conoly Delois Mrs  
I-GNRY crosses  
24  
71ST N (Magnolia Park)—  
From 7101 Harrisburg  
blvd north to Avenue Q  
105 Apartments  
1 West Eloise Mrs  
2 Holder Fay Mrs  
3 Pruitt Bill  
4 McAllister H R  
5 Mahlon Holt  
6 Clark V M  
1124 Kreft Elenora Mrs  
115 Gulf Motor Co auto reprs  
207 Vacant  
207a Grimsinger M F Mrs  
207b Siek Andrew J  
Avenue B intersects  
Avenue C intersects  
3024 Vaughn Clifford A  
3024 Toole C E  
Bowes Bussy  
304 Ernst John  
305 Judd Logan W  
3054 Cannon Chas C  
307 Tifford David G  
308 Schade Adolph  
Sherman intersects  
401 No Return  
402 Vacant  
403 No Return  
404 Lucas Nina  
4054 Luna Maria  
407 Ramirez Armand  
408 Parker Donald C  
4104 Parker Steve  
415 Vacant  
Avenue E intersects  
501 Heifer Elbert L  
502 Zacharias Mildred Mrs

5034 Jordan Cecil  
504 White Wallace  
505-114 Richmarlin Apts  
506 Apartments  
1 Vacant  
2 Miller Merritt E  
3 Baxter Jas R  
4 Spencer Elby A  
506 Ahshire Roy  
507 Apartments  
1 Vacant  
2 Gonzalez Lucy Mrs  
3 Samudio Tony  
4 Morales Deifino  
508 Vacant  
5104 Rogers Henry  
5104 Reid Joe  
5114 Westfall Leslie M  
512 Neil Jeanett Mrs  
Avenue F intersects  
Canal intersects  
(Not open to Avenue H)  
802 Vacant  
8054 Torres Amadeo  
807 Galabiz Maria Mrs  
8074 Vacant  
808 De LaGarza Alberta  
8094 Hernandez Guadalupe  
811 Vacant  
8114 Garza Hugo  
8024 Narvaez Philip  
Avenue I intersects  
903 Carlotia Beauty Shop  
9044 Estrada Leocadio R  
9034 Vacant  
9044 Vitemb Minnie Mrs  
9054 Wendel Geo F  
9054 Wendel Btw J  
905 Rodriguez Rodolfo  
9074 Boswell G N  
9084 Mejias Manuel  
Avenue J intersects  
10074 Chariez Feliciano F  
1009 Vacant  
1109 Velasquez Felix  
11014 Gonzalez Carlos E  
1102 Gutierrez Lalo  
11034 Logan Thos  
1104 Sanchez A  
11044 Vacant  
1106 Alanic Gilbert  
1107 Campos Johnny  
1111 Segundo Adolph  
11154 Padilla Febe A Mrs  
11154 Vacant  
1117 Vacant  
Avenue L intersects  
12014 Hernandez Juan  
1205 Villanar Mike  
1219 Day Roy  
12214 Filicia Mary Mrs  
1301 Vacant  
20  
Navigation blvd intersects  
13034 Arambula Lupe Mrs  
13054 Rawls John E  
13064 Cano Frank  
1307 Vacant  
1308 Gutierrez Ray  
1310 Ramirez Frank  
Avenue N intersects  
1407 Gonzalez Albert  
1409 Quintanillo Isabel Mrs  
1411 Hernandez Tony  
1415 Gonzalez Albert E  
Avenue O intersects  
1507 Dubois Willie R  
1510 Culver G C  
Avenue P intersects  
1610 Tovar Albert  
1612 Llanes Justo  
34  
71ST S (Magnolia Park)—  
From 7100 Harrisburg blvd  
south to GH&H  
106 Vacant  
112 Islas Antonio  
114 Del Bosque Pete  
1154 Car Care Service Center  
auto pntr (side ent)  
118 Russell Frank J  
118 Rodriguez Pablo  
24  
72D N (Magnolia Park)—  
From 7201 Harrisburg blvd north  
to Avenue H  
1054 Eichblatt Ernest  
Avenue B intersects  
113-154 Fires Johanna Mrs  
bkpg serv  
115 Guthier Johann  
Avenue C intersects  
207 Associated Steel Co  
(whse)

415 W. 19th

TEL. Underwood 9-2418

3101 KIRBY DR.

JA 6-2966

## W. F. SIMMONS CARPET SERVICE

(W. F. Simmons) — Over 16 Years Experience  
Wall to Wall Carpet Laying — Repairing — Moth Proofing — Cleaning — Machine Binding — Serging  
COMMERCIAL & RESIDENTIAL FREE ESTIMATES BONDED  
"Moth Proofing Guaranteed 3 Years"

2802 MORRISON AV.

TEL. Underwood 2-6606

S 79TH ST 1962

# T & M MART COFFEE SHOP

TRAVIS at McKinney

2210 Huld

Jackson 6-4335

2202 FIRNAT DR.

TEL. OX 4-0202

76TH N—Contd  
810 Alvarez Manuel  
810½ Hinojosa Ramon M  
812½ LaModerna Furniture Co  
812½ Rodríguez Ernesto  
816½ LaModerna Grocery & Market

**Avenue I intersects**  
902½ Magnolia Variety Store  
907½ DeZavala Park  
908½ Gonzales Gualdalupe  
910 No Return  
912½ Ramirez Grocery Store  
A Ramirez Francisco A  
**Avenue J intersects**  
1002½ Monterrey Bakery  
rear Vacant  
1004 Vacant  
1009 Vacant  
1008 Herrera Ramon  
1010 Cabrera Encarnacion  
1014½ Galaviz Leonard L  
**Avenue K intersects**  
1100 Immaculate Heart of Mary Church  
1102½ Partida M G  
1104½ Partida Modesta Mrs  
1105 Vacant  
1108 Torres Maria H Mrs  
**Avenue L intersects**  
1208 Hernandez Bernabe  
rear Vacant  
1207½ Torres Eskridion C  
1211½ Blanco Johnny

**Navigation Blvd intersects**  
1302½ Bennie's Cafe  
1311½ Billy's Bar  
1318½ Marine Repairs Inc  
ship repr  
**Avenue N intersects**  
1401½ Boyd's Cafe  
1402½ Seven Seas Lounge  
1403½ Boyd's Bar  
rear Vacant  
1501½ Gulf Atlantic Co Garage (whse)

78TH S—From 7800 Harrisburg blvd south to DeZavala Park  
**TNORY crosses**  
(Not open between Harrisburg blvd & Manchester)  
**Manchester intersects**

77TH N (Magnolia Park)—  
From 7701 Harrisburg blvd north to Avenue P  
103 Vacant  
rear Vacant  
104½ Mers John G  
105 Fernandez Juan  
106½ Corley W M  
107½ Fosselman Grace Mrs  
108 Shofner Henry H  
110 Madden Wm S  
112½ 77 Lounge  
**Avenue B intersects**  
201 Hernandez Melchor  
401 Wright Chas F  
**Sherman intersects**  
402½ Scheffer David C  
404½ Ramirez Richd C  
405 Nunez Eug Jr  
409 Vacant  
412½ Abrego Rosendo M  
413 Saxton W N  
415 Bautista Janie Mrs  
**Avenue E intersects**  
501 Escamilla Pablo  
505½ Flores Phillip  
507 Gomez Leonardo  
510½ Rodriguez Mariano  
514½ Hurtado Marcos C

**Avenue F intersects**  
606 Vacant  
606½ Russo James H  
607½ Green James  
609 Ruiz Jose E  
610 Gonzales Andrew  
612 Villaral Bertino  
**Canal intersects**  
703½ Ramos Sabas B  
704½ Mc Cain Metal Co (stge)  
705 Vacant  
706½ Rodriguez Cayetana Mrs

**Avenue H intersects**  
802½ Rodriguez Manuel  
814 Mata Roberto  
816½ Tafolla Angelina Mrs  
818 Hinojosa Rosendo  
**Avenue I intersects**  
901 Gonzales Oscar

902 Partida Paul  
903 DeLaGarza Juan  
905 Shrapack John  
907 Vacant  
909 Ceballos Manuel  
911 Vacant  
913 Vacant  
915 Lejarza Antonio  
917 Gamez Adelaido  
919 Santos Leon  
921 Vacant  
923½ Jaso Ignasia Mrs  
**Avenue J intersects**  
1011 Reyes Benito  
1014½ Cantu Geronimo  
**Avenue K intersects**  
1102 Vacant  
**Avenue L intersects**  
1214 Sanchez Inez  
1216½ Trevino Selestino

77TH S (Magnolia Park)—  
From 7700 Harrisburg blvd south to GH&H  
104½ Morales Lawrence  
105 Vacant  
108 No Return  
109 No Return  
208½ Johnson Annie Mrs  
**Capitol av intersects**  
815-21 Ary Way Apartments (Vacant)

78TH N (Magnolia Park)—  
From 7801 Harrisburg blvd north to Avenue L  
101 Kesaler's Barber Shop  
103 Vacant  
rear Arispe Adam D  
111 Vacant  
115½ Hernandez Paula Mrs  
118½ Vacant  
**Avenue B intersects**  
**Avenue C intersects**  
301½ Charles Louis  
303 Vacant  
305 Irby Danl D  
312 Vacant  
314 Vacant  
316 Vacant  
**Sherman intersects**  
403 Rodriguez Tony  
405 Reyes Refugia Mrs  
406 Reyes Noe  
407 Jones Donald  
408 Mireles Larry L  
409 Garcia Renigio  
**Avenue E intersects**  
501½ Modica Pete  
504 Morales Augustine  
507 Moreno Benito J  
**Avenue F intersects**  
608½ Gomez Policarpio  
609 Vacant  
**Canal intersects**  
711½ Cisneros Vivian B  
712½ Martinez Tomas Jr  
805 Chavez Estevan  
807½ Guzman Bar  
A Guzman Inocencia Mrs

807½ Jimenez Juan  
808½ Garcia Ray  
**Avenue I intersects**  
909 Montys Ynes  
rear Vacant  
911 Borrego Francisca Mrs  
**Avenue J intersects**

78TH S (Magnolia Park)—  
From 7800 Harrisburg blvd south 6 blocks  
100 Vacant  
100½ Vacant  
102½ Bushek Loggy J  
112 Sarafin P  
**Baltimore intersects**  
206 Bucio Joe M  
207½ Crosley Donald R  
208 Henry Gerson B  
**Capitol av intersects**  
306 Vacant  
308½ Smith Ruby E Mrs  
309½ Galeman Roy W  
311½ Holmes Erna Mrs  
**Dayton av intersects**  
406½ LeGrande Cathryn S Mrs  
411 Vacant  
**Elmwood av intersects**  
506½ Strickland Vernal Mrs  
511 Cavazos Jose  
Ford intersects

79TH N (Magnolia Park)—  
From 7901 Harrisburg blvd north to Ship Channel  
110 Vacant  
112½ Pancamo Furniture  
A Transportation  
A Pancamo Sam  
113½ Hicks Jas B  
113½ McDonald W R  
115½ Bell Freeman  
115½ Williamson Travis  
116 Vacant  
117 Cervera Adam V  
**Avenue B intersects**  
**Avenue C intersects**  
302½ Escamilla Fedencia Mrs  
304 Vacant  
315½ Magnolia Temple Baptist Mission  
A Urbina Manuel Rev  
**Sherman intersects**  
401 Hernandez Alfred  
403½ Manes Fred & egg dir  
406½ San Jacinto Paint Manu-  
facturing Co  
**Avenue E intersects**  
503½ Gonzales Bernardo  
505 Cardenas Ramona Mrs  
507½ Sanchez Leonides  
**Avenue F intersects**  
607 Cortez Edw  
608 Castro Amelia  
610 Gonzales Chapa  
611 Ybarra Louis  
612 Poletti Jim  
**Canal intersects**  
707 Vacant  
710 No Return  
711 Vacant  
714½ Mireles Ruben  
**Avenue H intersects**

79TH S (Magnolia Park)—  
From 7900 Harrisburg blvd south to GH&H  
120½ Cunningham Eddie N  
**Baltimore av intersects**  
203½ Gaskie Earl  
**Capitol av intersects**  
302½ Sarfain Bill J  
307 Williamson J Frank  
308½ Cooke Alma G Mrs  
310½ Walker Richd E  
**Dayton intersects**  
401½ Guilberty Dorsan  
402 Vacant  
403½ Red Seal Syrup Co whol  
405 Powell Olive  
406½ San Jacinto Paint Manu-  
facturing Co  
412½ Marshall Blanche Mrs  
414 Vacant  
**Elmwood intersects**  
**Ford av intersects**  
604½ Drener Mary Mrs  
**Goode av intersects**  
710 Williams Pauline Mrs  
713 Vacant  
714 Petty Kenneth M  
714 Vacant  
716 Bettencourt John S  
**Hudson av intersects**  
802½ South 79th Grocery  
A Trevino Leopold G  
806 Britt Geo W  
810½ McKnight Robt L  
811½ Industrial Lumber & Box  
Inc Box mfrs  
814 Quattlebaum James M  
Brays blvd begins

80TH S (Magnolia Park)—  
From 8001 Harrisburg blvd north to Avenue H  
103½ Tise John W  
105½ Vestar C M  
107 Smith Bess Mrs  
**Avenue B intersects**  
202½ Henry's Lounge  
**Avenue C intersects**  
400 Las Gaviotas beer  
402 Salazar Jesus S  
404 Vacant  
406 Vacant  
407½ Cruz Patricia  
408 Vacant  
410 Vacant  
411 Campos Gilberto  
412 Moreno Augustine  
**Avenue E intersects**  
513 Vacant  
519 Vacant  
522 Vacant  
524 Luna Antonio

80TH S (Magnolia Park)—  
From 8001 Harrisburg blvd north to Avenue H  
103½ Tise John W  
105½ Vestar C M  
107 Smith Bess Mrs  
**Avenue B intersects**  
202½ Henry's Lounge  
**Avenue C intersects**  
400 Las Gaviotas beer  
402 Salazar Jesus S  
404 Vacant  
406 Vacant  
407½ Cruz Patricia  
408 Vacant  
410 Vacant  
411 Campos Gilberto  
412 Moreno Augustine  
**Avenue E intersects**  
513 Vacant  
519 Vacant  
522 Vacant  
524 Luna Antonio

80TH S (Magnolia Park)—  
From 8001 Harrisburg blvd north to Avenue H  
103½ Tise John W  
105½ Vestar C M  
107 Smith Bess Mrs  
**Avenue B intersects**  
202½ Henry's Lounge  
**Avenue C intersects**  
400 Las Gaviotas beer  
402 Salazar Jesus S  
404 Vacant  
406 Vacant  
407½ Cruz Patricia  
408 Vacant  
410 Vacant  
411 Campos Gilberto  
412 Moreno Augustine  
**Avenue E intersects**  
513 Vacant  
519 Vacant  
522 Vacant  
524 Luna Antonio

80TH S (Magnolia Park)—  
From 8000 Harrisburg blvd south to Brays blvd  
104 James Robt L  
105 Vacant  
105½ Guerra Jesse S  
106½ Flores Elias L Jr  
**Baltimore intersects**  
202½ Rigdon Frances J Mrs  
203½ Gould Frank E  
203½ Vacant  
204 Harrison Hilda Mrs  
206 Nolen Earl E Jr  
208½ Goodman Harry L  
**Capitol av intersects**  
301 Vacant  
304 Conery Thos C  
**Dayton intersects**  
402 Dailey Leroy M  
404 Vacant  
404½ Mathews Robt L  
408 Vacant  
409 Vacant  
410½ Cheairs Ollie O  
**Elmwood intersects**  
501½ Anchor Diving Service  
508½ Shuttlesworth E E  
507 Vacant  
508 McCloskey Ora Mrs  
510 Stewart John A  
511 Vacant  
514½ Rodriguez Sylvester  
516 Rodriguez Joe  
**Ford intersects**  
602½ Bleu Alf O  
604½ Ward Thos  
608½ Arndt Floyd W  
Hackradt Fred  
608½ Walker L L Co propeller

**Goode intersects**  
701½ Ronay Geo A  
703½ Nettles Willard  
**Hudson ends**  
805½ Dow Yacht Yard private  
817½ Vacant  
819½ Anchor Boat Works Inc

81ST N (Magnolia Park)—  
From 8108 Harrisburg blvd north to HB&T  
100 Vacant  
115 Guisardo Lorenzo  
**Avenue C intersects**

82D N—From 8200 Harrisburg blvd north to HB&T  
cor&Ship Channel Compress  
Whse cotton  
ASprunt Corp The cotton  
compress  
**82D (Manchester)—From 8200**  
Becker av south to Waller  
av  
**Becker intersects**  
**E Avenue R intersects**  
510½ Hampton Danny  
510½ Hester's Sheet Metal  
Shop  
**E Avenue Q intersects**  
608½ Bruton Georgie E Mrs  
611 Vacant  
**E Avenue P intersects**  
707 DeLaGarza J E  
**E Avenue O intersects**  
816½ Tachewicz Nina Mrs  
818 Davis Carl P  
**E Avenue N intersects**  
820 Lopez Juanita Mrs  
**Manchester av intersects**  
906½ Riggins Harold P  
**E Avenue L intersects**  
1002 Galloway E V  
1004 Phaneuf Joseph M  
1006 Vacant  
1008 Vacant  
**Waller intersects**

93D (Manchester)—From 8300 Becker av south 8 blocks to Waller av  
303 Villasana Edw  
510½ Manchester Wire & Manila Rope Co  
512½ Dial Ray C  
610 Haynes Bobby E

811½ Cooper Thos H  
815½ Linkous Clara C Mrs  
713 Montes Robt  
**E Avenue L intersects**  
**Manchester intersects**  
912½ Volquardsen Fredk H  
1010 Ramey Geo A  
1108½ Shipper Marvin E

95TH (Manchester)—From 8500 E Avenue H north to E Avenue S, 1 east of Central  
301½ Nunez Arnie  
306 Vacant  
305½ Vacant  
**E Avenue R intersects**  
401 Vacant  
402½ Greenhouse Eva J Mrs  
**E Avenue Q intersects**  
501½ Bell Jas W  
**E Avenue P intersects**  
606½ Dowdy Woodrow H  
610½ Lambright Delma  
611½ Wood Orval E  
**E Avenue O intersects**  
706 Brown Paul W  
710½ Powell Willie E  
814 No Return

96TH (Manchester)—From E Avenue H north to E Avenue S, 2 east of Central  
500 Ind Gas Supply Corp (measuring sta)  
**E Avenue O intersects**  
609 Flores Roy  
**E Avenue P intersects**  
702 Vacant  
811 Ontivose Virginia Mrs  
**96th intersects**  
**Manchester intersects**  
907 Vacant  
909 Vacant  
915 Morales Louis  
**E Avenue K intersects**  
**E Avenue L intersects**  
1002 Nunn Ray  
1004 Glass Jim  
1004½ Badon Joseph M  
1006 Braddock Albert B  
1101 Davidson Leon D  
1101½ Skinner Isaac M  
1110 Munoz Prudencia F  
**E Avenue J intersects**  
**E Avenue I intersects**  
1203 Vacant  
1301½ Key Herbert  
1305 Vacant

97TH (Manchester)—From E Avenue H north to E Avenue Q, 3 east of Central  
**446**  
**ABBEYVILLE—From Bon-**  
aire north to Hovsen, 3 blocks east to E Houston  
**59**  
**ABBOTT—From 3525 Willa-**  
north to Washington  
604½ Lopez Benny G  
606½ Nona Tony  
**Barnes intersects**  
808½ Mikusch Geo  
**Avie intersects**  
900-02 Vacant  
910 Light's Garage auto reprs  
910½ Steward Joseph E  
**Raymond intersects**

184  
**ABERDEEN WAY—From 3100**  
N Brasswood blvd west to Prestwick  
3101½ Graham Raymond L  
3106½ Grubbs Chester T  
3107½ Gardner Herman L  
3110½ Stillwagon Crawford K  
3114½ Broschke Travis C  
3115½ Stoker Reginald K  
3118½ Orr W H  
3122½ Beall Akard S  
3123½ Gibson Allen B  
**Buffalo Speedway intersects**  
3201½ Morris A Richmond  
3202½ Bonin Wilfred P  
3206½ Lindsey Hal A  
3207½ Reed Madison F  
3212½ Williams H Bruce  
3215½ Covington Wyatt P  
3216½ Weisberger Ernest

## ELLZEY AUTOMATIC SPRINKLER CO.

FIRE PROTECTION CONTRACTOR

Estimates Fabrication Installation Repairs

"Night and Day Maintenance" — All Work Guaranteed

OFFICE TEL. WA 3-4688

AFTER HOURS TEL. WA 3-9960

5601 ARMOUR DRIVE

WA 6-4461

1 Clinic  
Medical Clinic  
Arts & Crafts  
y shop  
atre  
sects  
racts  
Barber Shop  
ty Shop  
adio & TV  
ark Auto Serv.

ery  
gineering Co  
ield sups  
ge auto rears  
A Manufactur-  
Co cabtnrks  
A Welding  
ke  
rbide Division  
h Sterling Inc  
rling Inc (als

ost Co  
rsects  
ducts Co (ur)  
strial instrua-  
chine & Tool

ook Farm  
try & Egg Co  
rol Equipment  
Extremators

nting &  
ing auto  
s Speed &  
om seat  
rs

801 Harris-  
th to Turning  
anie Mrs  
ene Mrs  
nio  
l  
sie

Victor  
nond  
cts  
abricating  
(c)  
cts

cent  
Mrs  
ts  
nero

rs &  
ello  
nine Mrs  
nelo  
age Co

cts  
age auto rept  
Bar  
enary @  
th Mrs

Mrs  
L  
Cafe  
arket  
F @

per Shop  
ephine Mrs &

G  
vidad  
o G  
hn Rev  
J @  
al Pente-  
Church  
ts  
Bakery

bd 9-3551



# SHERMAN 1962

**Sakowitz**

DOWNTOWN  
1111 Main

GULFGATE  
Gulfgate Shopping  
City

POST OAK  
Post Oak at  
Westheimer

Call CA 5-6441 for all Three Stores

8377 WESTVIEW

Auto - Truck Equipment - Leasing Service

TEL. Homestead 5-8321

STERN

MAXIMUM PRICE - MAXIMUM QUALITY

WITH YOU IN MIND.

SHERMAN (Oak Lawn and Mag Park) - Contd  
7301 Apartments  
1 Vacant  
2 Atkinson R F  
3 Vacant  
4 Vacant  
7304 Alford K B  
7305 Bowers Ovie O  
7307 Mason E W  
7308 Kocian L Thos  
7309 Marino Aurora Mrs  
7310 Rosenfield Ike W  
7311 Crawford Leo V  
7312 Rigby H F  
7313 Wells Sam A  
7314 Nickolic Cvetko  
7315 Garcia Mary Mrs  
7315 Salazar Frances Mrs  
7316 Melendez Juan  
7317 Tatum Jose E  
7317 Rodriguez Josefina Mrs  
7318 Valencia Teofilo  
7320 Goolsby M C  
7321 Fountain Henry  
7321 Letz Claudia Mrs  
7324 Rode Juanita Mrs  
7324 Duckworth James  
7338 McDaniel Winnie W Mrs  
7339 Touchstone Johnnie  
7337 Rae Gilbert  
7338 Blanchard John E  
7344 Saldana Augustin  
N 74th intersects  
CH&SARY crosses  
7409 Andrews Gerald W  
7413 Barbosa Jose  
7415 Herrera Joe  
7417 Willard E L  
7421 Pena Joe  
7425 Harper Herman M  
7427 Gomez Rudy  
7429 Ramos Apolonio  
7433 Gonzales Pablo  
7435 Flores J D  
7436 Southwest Fabricating Co (plant)  
7437 Cadena Arturo  
7441 Macario's Place beer  
Rivera Macario V  
26  
N 75th intersects  
7501 Liberty Stevedore (whse)  
7504 Vacant  
7507 Owens Jas  
7508 Turrentine Basil H  
7509 Evelo W D  
7510 Vacant  
7511 Falk Lee  
7512 Goodrum Marvin H  
7515 Rice Charlie J  
7518 Crowley Josephine Mrs  
7519 Walker Hennerson  
7524 Medellin Joe G  
7525 Southwest Fabricating & Welding Co Inc (ofc) pipe  
7526 Ochoa Manuel G  
7538 Gomez Danl  
7537 Postel Arth  
N 76th intersects  
7601 Smith Ida M Mrs  
7603 Quesada Enrique  
7609 Sepulveda Carlos  
7610 Adkins Geo J  
7611 Morales Antonio R  
7615 Valdez Jos H  
7616 Sanchez Esther Mrs  
7616 Vacant  
7618 Velasquez Manuel  
7619 Flores Jose F  
7620 Reed Clyde M  
7634 Pena Isaac P  
7625 Maya Trinidad  
7625 Gutierrez Ursulo  
7626 Kennedy Marguerite S  
7630 Lopez Anthony  
7629-31 Caballero Carmen Mrs  
7632 Ramirez Ofelia A Mrs  
7635 Rodriguez Frank S  
7639 Marras John P  
7636 Vacant  
7637 Garza Roy  
7638 Melchor Efrain L  
7639 Martinez Sally Mrs  
7640 Hernandez Wenceslao D  
7643 Peterson J W  
7646 Garcia Encarnacion Mrs  
7650 Moreno Raul  
N 77th intersects  
7701 Rivera Magdalena M  
7702 Quast Gro  
Quast Fred

7703 Knapick Margt Mrs  
7704 Asbrego Segundo  
7706 Morris John  
7708 Scheffer Lee  
7709 Moore Denver J  
7711 Martinez Tony  
7712 Chavez Crespin  
7714 Hashem Jack  
7715 Diaz Fortino  
7716 Belman Joe V  
7717 Martinez Ramiro  
7718 Fuentes Arth  
7719 Rosales Eloy  
7720 Villareal Domingo  
7721 Berry L E  
7721 Bebee Ray  
7723 Ruiz Adolph G  
7726 Garza Carlos  
7727 Vacant  
7728 Womack Carl O  
7730 Vacant  
7733 White Marion  
7734 Garza Abelardo  
7735 Cox Wm P  
7736 Gonzales Aureliano V  
7737 Almaraz Louise Mrs  
7737 Garza Hildebrando  
7738 Bartee Jerry  
7739 Martinez Manuel  
7741 Martinez R G  
7748 Hennessey Esther Mrs  
N 78th intersects  
7801 Longoria Julius  
7804 Cardenas Oscar  
7805 Holton Leonard A  
7805 Holton Leonard A  
7806 Vacant  
7809 Higgins Lafayette  
7811 Garcia Tony  
7812 Flores Roy  
7814 Cabrera Pete  
7815 Maldonado Manuel  
7815 Phillips Walker L  
7817 Garcia Carmen  
7818 Trevino T M  
7819 Chavez Jesse  
7822 Gonzales Nos  
7823 Rogers R D  
7824 Hinojosa Lucy  
7825 Williams Matt  
7826 Castillo Rafael  
7828 DeLaRosa Paul  
7830 Cherewaty Stanley  
7833 Rodriguez Petra Mrs  
7834 Rodriguez Braulio  
7835 Alvarez Manuela Mrs  
7837 Zepeda Tiburcio  
7840 Peterson Zena A Mrs  
7841 Vacant  
7843 Vacant  
7848 Magnolia Temple Bapt Church  
N 79th intersects  
7902 Vacant  
7904 Cepeda Ramon  
7906 Hernandez Demetrio  
7906 Valdez Pascual  
7910 Zuniga Jesse  
7916 Rodriguez Louis C  
7916 Vacant  
7921 Rodriguez Leonor C  
7922 Rodriguez Aurelio  
7934 Lida Francisco  
7924 Castellon Raymond M  
7925 Nino Lupe  
7926 Serrano John  
7927 DeLaRosa Nestor  
7928 Garcia Braulio E  
7928 Garcia Barber Shop  
7929 Gonzalez Freddie  
7930 Gonzalez Enrique  
7931 Garza Frank P  
7931 Salazar Manuel  
7934 Cortez Frank E  
7935 Garza Prudenica Mrs  
7936 Esquivel Pablo  
7936 Vacant  
7938 Partida Louis  
7939 Trevino Heli  
7939 Vacant  
7940 Navarro Gregario  
7942 Reyes Benito  
N 80th intersects  
8003 Lopez John Jr  
8031 Gonzales Ralph F  
8033 Rousseau Sera Mrs  
8033 Vacant  
8034 Eymann Arth  
8035 Schmidt Harry E  
8036 Nelson Iland Mrs  
8037 Buchanan T E  
8038 Medina Lupe  
8041 Vacant  
8045 Vars Wldg Shop  
N 81st intersects

SHERWICK - From 1900  
Jensen Dr east 2 blocks  
2813 Rackel Martin P contr  
2816 Vacant  
2817 Boyd Geo M  
2819 Jackson Rex  
2821 Crown Donald  
2824 Lukask Frank E  
2825 Lynch Jas F  
2827 Fendren Shelton  
2834 Polnick E Herman  
2835 Bowker Everett E  
2836 Vacant  
2837 Williams Auvy N  
2901 Owens Pearl T Mrs  
2901 Neil Lottie V  
2908 Fuller David H  
2910 Ruffino Andrew  
2917 Alewine Naomi Mrs  
2918 Jackson Sarah M Mrs  
2919 Bailey T B  
2921 Kmetz Johnnie M  
2922 Fox Virgil  
2924 Hutton Erna C Mrs  
2925 Koeppe Eddie contr  
2926 Harper Alice Mrs  
2927 Wadsworth Tom M  
2928 Kelly Clinton E contr  
2928 Johnson Bonnie K  
2938 Gilbert Eddie M  
2938 Jarvis Jas E  
rear Vacant  
Arkansas intersects  
73  
SHERWIN (Cottage Grove) -  
From H&TCRR north to  
M-K-TRR, 3 west of  
Rad-Hite av  
2009 Houston Concrete Machy Co  
Cornish intersects  
2101 Taylor John L  
2103 Cleasewitz Joe J  
2107 McDew C W  
2108 Morrison Lance J  
2115 Fiorilla Salvatore  
Fiorilla's Gro  
Larkin intersects  
2203 Turbyfill Wm M  
2203 Vacant  
2205 Herrera Manuel M  
2206 Stucheliana Andres  
2210 Hendricks Margt Mrs  
2212 Schneider Eltz Mrs  
2214 O'Neil Delbert E  
2215 Cook Billie Mrs  
2216 Rodriguez Lorenzo P  
Darling intersects  
2308 Paschal Verdie Mrs  
Warner Marvin W  
2311 Vacant  
2312 Roberson Lidia Mrs  
2315 Vacant  
Petty intersects  
2411 Gonzalez Juan G  
2423 Polly's Place beer  
2415 Vacant  
2416 Smith L Polly Mrs  
Kiam intersects  
2501 Layson Amos K  
2516 Cottage Grove Assembly of God Church  
Kansas intersects  
104  
SHERWOOD DR (Scott Terrace Addition) - From QST south to Yellowstone Blvd, 3 west of Scott  
Porter intersects  
6102 Bonazzi Lorenzo T contr  
6103 Kuhlmeier Earl F  
6107 Brodsky Aaron  
6110 Majzner Jakob  
6111 Ephraim J P Jr  
6115 All Weather Control contr  
6116 Quinnett Robt E  
6116 Gleason Paul W  
6119 Stifferman Milton  
Tolnay intersects  
6202 Vacant  
6203 Young Ira J  
6206 Pena Henry H  
6207 Everett Wilma R Mrs  
6210 Vacant  
6211 Merritt Bill L  
6215 Vacant  
Tristan ends  
6218 Noska Paul J  
6222 Rodriguez Albert  
6223 Ausiminas John  
6224 Leftely Harold L  
6227 McKinney Lish A

6230 Kennedy Roy L  
6231 Broussard Jos E  
6235 Gilchrist Danl A  
Zephyr ends  
6303 West Sidney L  
6304 Barry H Randall  
6307 Stavinocha Ivan S  
6310 Tobias Paul  
6311 Vacant  
6315 Vacant  
6316 Smith John P  
6319 Knight Bob  
6323 Byrd Jetty C  
6324 Wildman Durand E  
6325 Berger Herman  
6330 Babbitt Robt E  
6331 Vacant  
6335 Chacon Rita R  
6336 Sciba Jaro  
Cosby av intersects  
6402 Hicks Gerald B  
6403 Rodriguez Cyrenia C Mrs  
6407 Livey Donald  
6408 Lee Fred A  
6411 Thomas Harold D  
6414 Ramey Leonel  
6415 No Return  
Lucas av ends  
6419 Garcia Oscar T  
6422 Dillard Raymond A  
6423 Dyer Herschel G  
6427 Johnson Dorothy M Mrs  
6428 Chaney Francis M  
6431 Witten Roland S  
6434 Veloz Christine S  
6435 Martin Robt E  
Florida av intersects  
6503 Swain Byron P  
6504 Martinez Emilio C  
6507 Hayden Louie E  
6510 Veloz Eloy S  
6511 Wittingham Geo B  
6515 Koenig Leroy  
6516 Heberts Dorothy  
6519 Vacant  
Daphne av ends  
6602 Whitfield John W  
6603 Schmidt Wm O  
6604 Richardson Geo F  
6608 Johnson Chas P  
6611 LoBella Steven  
6614 Hopper Bobbie E  
6615 Mudd Lloyd N  
6618 James Lewis J  
Alberta intersects  
6619 Mickel Newton C  
6623 McKinnon Norma V Mrs  
6627 Luera Lee  
Yellowstone Blvd intersects  
6701 Williams Freeman R  
6705 Allen Harry L  
6706 Gonzalez Ben T  
6713 Hall Wm E contr  
6717 Boyd Chas D phys  
6721 Baxter Orville L  
6725 Stephenson J M  
6726 Jones Jas W  
6733 Vacant  
6737 Culpupper G N  
Ward intersects  
6812 No Return  
6816 Mitchell Boyd A  
6817 Vacant  
6820 Gonzales Jessie M  
6821 Pazdorny Sylvester F  
6824 Phillips Robt  
6825 Clark John P  
6828 Medicolegal Laby  
6829 Vacant  
6832 McGahee W Frank  
6833 Barnett Barney E  
Idaho intersects  
6903 Evans Vernon G  
6904 Torres Aaron  
6907 Lindsey Wm A  
6907 Vincent John F  
6911 Dasch Carrie D Mrs  
6912 Vacant  
Alice intersects  
7003 McNair Paul  
7007 Marks Ernest H  
7011 Willis Melvin C  
7015 Thomson Fred E  
7018 Myers Herman M  
7024 Colura Earl L  
Southlawn ends  
7027 Hodges Robt T  
7031 Stapelfeldt Wm E  
7035 Jordan Billy R  
Faulkner intersects  
7103 Kreplek Oscar

SHERWOOD LA (White Oak Acres) - From Mangum rd east to White Oak Bayou, 2 south of W 34th  
3706 Lindstrom Carl E contr  
3708 Ashton Thos J  
3708 Gray Walker R  
3715 Polmar Clarence  
3718 Williams Ida M Mrs nurse  
3719 Duncan Oscar L Jr  
3803 Goldsmith John L  
3804 Larson Geo N  
3805 Mitschke Vestin J  
3806 Coleman Ellie Mrs  
3814 McConnell F D  
3815 Pepper Isaac J  
3820 Willis Geo W  
3821 Lamberth Hollie A  
3809 McKee Wm H  
rear Robinson Andrew  
3910 Caldwell Carl  
3912 Macra Alex J  
3917 Laxy K Green Hses plants  
Krisnyk Jeffrey L  
rear Wilson Thos S  
3634 Dampier Chas B  
Wolner intersects  
4001 Jains Jas F  
4002 Horner Ida Mrs  
4009 Hunter Wm H  
4011 Beavers Billy J  
4012 Hough Merle L contr  
4020 Sanders Sherman F contr  
4103 Reesor Ralph R  
4105 Purl Marie B Mrs  
4106 Morris Herman E  
4107 McDonald Marion B  
4111 Lawrence Clifton R  
4118 Fitzpatrick John B  
4202 Steerner Erwin F  
4205 Vacant  
4205 Prime Mary J Mrs  
4207 Gorka Raymond A  
4210 Jackson Walter N  
4211 Locke John A  
4213 Turnhill David P  
4214 Prince Graham A  
4217 Fox Edw H  
4221 McAlpin Vernon A  
4222 Glona Walter A  
4304 Hamilton David W  
4305 Seifert Aug J  
4307 Cegielski Edmund S  
4321 Grohmann Henry contr  
Helbert intersects  
4402 Watzlavick Alphonse J  
4405 Lake Frank E  
4406 Vacant  
4412 Szymanski Martin  
4418 Snow Floyd  
4425 Majowitz Leon  
4504 Carter Malcolm A  
4506 Swink Edw L  
4507 Antzen Marjux J  
4518 Mitchell James T  
4519 Clark Thos F Jr  
4522 Lideckung Adolph T  
4523 Gabriel Albert F  
4608 Petrich Otto T  
4611 Dover Virgil T  
4612 Mersiojowsky Walter A  
4615 Vacant  
4620 Gonzalez Martin M  
38  
SHERWOOD LA - From 330  
Bandy beyond  
Ketterling  
4601 Elder Chas S  
4502 Brougher Ruth Mrs  
4507 Johnson Merlin J  
4510 Colca Frances Mrs  
4511 Vacant  
4514 Jackson Ron T  
4515 Vacant  
4518 Morrow Robt K  
4519 Smith Cecil M  
4522 Adkins Lorna L Mrs  
4523 Ritter Robt K  
4526 Mulvihill Jack A  
4530 Vacant  
4531 Hinrichs Chester C  
4534 Moore Carlton Jr  
4535 Maples Jas W  
4538 Carter Bruce H  
4538 Wilson Floy  
4543 McCarvell John H  
4543 Poimbeauf Jos A Jr  
4546 Johnson Fred D  
4547 Ragsdale Rufus L

**FIDELITY BANK AND TRUST COMPANY**

Complete Banking Service

79TH S 1953

1303

**Binswanger & Co.**  
of Texas

**PLATE, WINDOW, SAFETY AND ROLLED GLASS  
MIRRORS, GULFSpray SHOWER DOORS**

207 N. Main

Phone ATwood 5244

72D N—Contd  
306ΔUniversal Roofing Co  
Sherman intersects  
405 Vacant  
501ΔBell's Food Shop groc  
503ΔBell Sol C  
504 Creel Billy C  
505 Head Thurman H  
507ΔBrewer Lynn V  
507ΔVacant  
602ΔKrell Food Market  
603 Vacant  
604 Williams A K  
605ΔClark Odell  
606ΔNew Leslie  
609ΔBertrand Kate M Mrs  
609ΔBertrand Joe R  
611 Palmer Mack  
613 Jordan Lila B Mrs  
709ΔMize Elbert L  
703ΔFalcon Fabian G  
705 Barry Jas E  
709ΔVanden Chas K  
709ΔWard Willie M  
710ΔJackson Zechariah B  
711ΔRock Lewis F

72D S (Mag Park) — From  
7200 Harrisburg Blvd south  
to Brays Bayou, 1 west For-  
est Hill Blvd  
303ΔDahl Minnie L Mrs  
303ΔDavis Wm R  
303ΔCummings John E Jr  
304ΔBarras Robt P  
304ΔLawson Wallace C  
310ΔOutlaw Jas A  
313ΔHavens C V  
317ΔBartlett J L  
314ΔPatton Melvin E  
316ΔMarquet Flora Mrs  
317ΔWilson Morris S  
317ΔParish J S  
320ΔFairbanks Roy H  
321ΔKerner Geo  
323ΔMcClendon Robt A  
324ΔHeimke Alf D  
325ΔSchwartz Chas F  
326ΔNewton Brittain E  
327ΔDees Clyde C  
328ΔJenkins Curtis M  
329ΔMunkie Alvin  
330ΔGheen Victor K  
331ΔPriestel Eleanor Mrs  
332ΔHollenburg Zedie Mrs  
336ΔCooper Robt P  
337ΔSemora Ada Mrs  
338ΔMcDuff Leslie D  
339ΔJones Geo A  
Benjamin intersects  
401ΔPearson Henry T  
412ΔOshara G H  
402ΔMosyn Earl A  
405ΔGannon Vance D  
406ΔEckelman Milton A  
408ΔBord Cole Mrs A  
410ΔLamb Isaac D  
411ΔWeed Francis A  
412 Bradley Horace E  
414ΔKountz John H  
415ΔThames Robt N  
421ΔKuhn Alf L  
422ΔKneibit Virginia M  
426ΔWilliams Lottie Mrs  
428ΔWilliams Freeman R

73D N (Mag Park) — From  
7301 Harrisburg Blvd north  
to  
102ΔMullins Willie A Mrs  
104 Locke Jack  
106ΔDehart Gerald R  
111 Air Devices Inc (whee)  
113 Locher Jake  
202ΔCox John Lbr Co  
210ΔGraham-Penn Oil Co  
oil div C intersects  
303ΔWashburn Chas B  
305ΔKing Wm R  
306 Hornsby Albert  
307ΔUlrich John R  
308 Penn Paul E  
309ΔWingard Garage  
401ΔScola's Gro  
401ΔScola Tony  
403 Hartman Alf  
407 Apartments (furnished)  
408 Apartments (furnished)  
505ΔMarine Kopair Inc  
507 Apartments (furnished)  
510 Fitzgerald Clyde  
AV F intersects  
(Not open to AV H)  
AV H intersects  
AV J intersects

73D S (Mag Park) — From  
7300 Harrisburg Blvd south  
to G&H  
74TH N (Mag PK) — From  
7402 Harrisburg Blvd north  
to AV  
103 Vacant  
105 Transco Co air filters  
mtf  
106 Vacant  
107 Bryant Freeman J  
108ΔBurns John

110ΔOlshan Glen L  
AV B intersects  
1-GNRY crosses  
301ΔCasinger Annie C  
303ΔWasher Wm P  
Sherman intersects  
407ΔValdez Joe C  
507 Carlisle N H  
507ΔTrojanowsky Wm F  
Jr  
603ΔTullis Chas  
Fogue Kenneth W  
606ΔBogers Elva A  
703ΔPugh Viola Mrs  
709 Vacant  
710ΔTristan Hermanegildo  
711 Casares Hilario R  
713 Taylor John G  
716 Apartments (furnished)  
ΔMcDonald Jus S  
815ΔGrappette Distributors  
Inc of Ho  
816ΔCortez Rosendo V  
905 San Pablo Presby Ch  
906 Gonzales Alf D  
907ΔLopez Joe G  
907ΔValenzuela Gregorio M  
Rev  
1003 Hernandez Raymond C  
1009 Munoz Patricia  
1011 Hernandez Valentina M  
1013 Lopez Sofia G Mrs  
1015 Saez Richd P  
AV K intersects  
1103 Espinosa Jimmie  
1110 Munoz Richd P  
AV L intersects  
1204 Flores Pao C  
1208ΔPerez Cecilio O  
1212ΔGarcia Oscar V  
20  
Navigation Blvd intersects  
1003ΔGarcia Henry H  
1306 Salazar Eriberto  
1308 Vacant  
1310 Vacant  
AV N intersects  
1401 Navarrio Lapetto  
1403 Navarro Manuel  
1409 Zuniga Guadalupe R Mrs  
1411 Zuniga Jesus R

74TH S (Mag Park) — From  
7402 Harrisburg Blvd south  
to G&H  
Texas intersects  
202 Apartments (furnished)  
204 Vacant  
208ΔJordan Annie L  
Capitol intersects  
301ΔHobbes Numa J  
302ΔCole Bernard R  
304ΔMontgomery Guadalupe  
S  
305ΔBaudaux Lionel C  
Holtkamp intersects  
G&H intersects  
405ΔLong Major S  
74½ S — From Capitol to  
south 1 blk. east S 74th  
204ΔKelly Harold R  
204ΔHarris Lillian Mrs  
208ΔThomas F Jack  
209ΔArcher Henry M  
213ΔBerry Robt D  
217ΔGarcia Peter F  
218 Vacant  
221ΔDennis Calvin A  
222ΔSmith Art H  
223ΔHamala Frank G  
224ΔHill Mastin T

75TH N (Mag Park) — From  
7501 Harrisburg Blvd north  
to Ship Channel  
105ΔSafeway Trailer Co  
107ΔDunkin Geo W  
107½ Billings Leslie C  
110ΔRose's Cafe  
AV B intersects  
300ΔCox Fence Co of Ho The  
Inc  
Sherman intersects  
401ΔMary's Palace beer  
402 Gonzalez Jesus  
405Δ75th St Washateria  
408ΔGoodman's Food Mkt  
AV E intersects  
506ΔErick's Laundry  
511 Vacant  
513 Johnson Wm J  
515-17ΔBarone Cleaners  
516 cins  
603ΔPile Nolle G  
604 Union City Garage  
auto repr  
606ΔRoed's Auto Serv  
fill sta  
701-01½ΔLittle Keg Tho  
beer  
702ΔCrown Cleaners  
703ΔDurham Ada L Mrs  
704 Miller Wm M  
705ΔYarrs Thos  
709 Motoros Jake  
710 Castillo Eugenia Mrs  
715ΔSafety Way Food Mkt  
AV H intersects  
800ΔDeZavalla School  
815 Gallardo Jose L

817 Puente Pedro  
903 Vacant  
911 Jimenez Galo H  
918ΔJimenez Barber Shop  
Manuel's Watch Shop  
913½ΔMagnolia Furniture  
Co  
AV J intersects  
1001 Ramirez Ben  
1003 Gatewood Gilbert  
1004ΔLaurumans Albert G  
1008ΔLaurenzana Saml  
1011ΔSanchez Armando  
1017ΔMartinez Epifania A  
Mrs  
ΔMartinez Gro & Mkt  
1020ΔLaChispa Radio Shop  
ΔMedellin Serv Sta  
1101ΔLaCasa Varde Geo  
ΔGalvan Ruben C  
1103ΔLaRose Chas (br)  
1105 Cano's Barber Shop  
1107 Torres Frank  
AV L intersects  
1202ΔStar Pharmacy  
1203 Castro Drive Inn Gro  
1204 Vacant  
1205ΔMaritime Club social  
1208ΔWhite Star Clnr  
1210ΔLeticia Tortilla  
Factory  
20  
Navigation Blvd intersects  
1300-02 Light House Bar  
1309½ΔGerardi Pearl Mrs  
1308ΔSeventy-fifth St Bar  
beer  
1309-11ΔGreen Light Bar  
beer  
1310ΔLongoria Josephine P  
Belancourt I  
1311½ΔRawlinson B A  
1313ΔMemory Lounge beer  
1310ΔMarline Transport Indl  
Union Local No 510  
ΔIndustrial Workers of  
the World Union  
Hook Michl  
AV N intersects  
1401ΔWorkers Bar beer  
1403ΔJesse's Barber Shop  
1405-07 Seaman's Grill &  
Bar beer  
Gomez Carmen  
1409ΔHeien's Bar beer  
AV O intersects  
1513ΔMaritime Cafe  
Perez Thos P  
1514 Vacant  
1515ΔAm Radio Assn CIO  
1516 White Clifton  
1510ΔDennis Place beer  
1522-24ΔPort Terminal Hotel  
ΔPort Terminal Hotel  
Bar beer  
GNRY crosses  
Memphis intersects  
corΔPort Terminal Railroad  
Assn (cup's cto)  
AV P intersects  
1600ΔLee Constn Co crata  
mfrs  
1601ΔSalmer's Retreat beer  
Stout Geo F  
1604ΔWorkingman's Cafe  
1608 Pat's Place beer  
Pate Mary P  
1608½ Pier 75 Bar  
1010 Holloway E A  
ΔMavo O L Liquors  
1612 Miller Anna M Mrs  
1613ΔTurning Basin Garage  
auto repr  
1615ΔNeklin Food Mkt  
S Harbor dr intersects  
1707 Vacant  
1709 Vacant  
1712ΔInternational Long-  
shoremen's Assn  
No 1231  
1719 Vacant  
1723 Vacant  
1723 Cma Cabana beer  
1727 Gay John  
1731ΔILA Bar beer  
ΔJustin W J  
1804 Vacant  
1806 Two Sisters Bar beer  
Castello Otto  
1808ΔNeptune Store dry gds  
Wingate intersects  
1909ΔIntl Longshoremen's  
Assn  
Beaumont intersects  
2002 Vacant  
2002 Morfit Dennis  
2014 Holmes Charlie  
2015ΔWilson Cors  
2017 Horton Guselo Mrs  
Frank intersects  
2107 Derby Bar The beer  
Parlick Anton  
2113 Vacant  
2115ΔTater's Bar beer  
2115½ Seny Martin D  
Phelps intersects  
75TH S (Mag Park) — From  
7500 Capitol to south bay  
Lawndale av  
121ΔTrign Sam R  
1212ΔRobinson Marion Mrs  
122ΔParkview Auto Serv  
repr

123ΔMason Drive Bapt Ch  
130ΔCross & Co Inc marins  
sup  
ΔCross Maude D Mrs  
G&H intersects  
203ΔMaddox Vernon Little  
Super Mkt gro  
222 Vacant  
Brays Bayou intersects  
Mason Park intersects  
Santiago ends  
McKinney av ends  
Dallas av ends  
64  
Brays Bayou intersects  
Mason Park intersects  
Santiago ends  
McKinney av ends  
Dallas av ends  
64  
Brays Bayou intersects  
Mason Park intersects  
Santiago ends  
McKinney av ends  
Dallas av ends  
64

76TH N—Contd  
303 Self Jas C  
305 Leatherman Lee L  
312ΔPeterson John W  
314 Morgan Leonard S  
316 Elston Van E  
Sherman intersects  
405 Vacant  
405ΔKnight Velma B Mrs  
406 Knight Tom  
407 Vacant  
408 Eppler Olga Mrs  
409ΔMcMahon Joe  
501ΔModena Peter R  
504 Wynne Hugh G  
507 Vacant  
608ΔMahaba Jos  
Canal intersects  
706ΔVigil Frank  
710 Vigil John  
711ΔCianeros Vianilo D  
707ΔGuzman's Bar beer  
ΔGuzman John  
905ΔGonzales Alfredo D  
907ΔRhodes Myrtle Mrs  
909 Vacant  
911 Phillips J C  
AV J intersects

78TH S (Mag Park) — From  
7000 Harrisburg Blvd south  
to  
6 blks  
101½ Vacant  
105ΔDampy Timothy W  
112ΔLe Raymond Y L  
Baltimore intersects  
206ΔPitt Aubrey H  
208ΔDarnell William  
Capitol intersects  
308ΔSmith Frank G  
309 Vacant  
311ΔHolmes Ena  
Dayton intersects  
406ΔLeGrande Clifton J  
409 Vacant  
411ΔSmith Robt E  
Elmwood intersects  
505 Vacant  
511 Hall John V  
Ford intersects

79TH N (Mag Park) — From  
7901 Harrisburg Blvd north  
to Ship Channel  
110 Brooks J Leon  
113 Conley Herman R  
115ΔCunningham Raymond L  
116ΔOlin Forrest A  
117 Trevino Santiago  
AV B intersects  
301 Vacant  
302 Hone Jas M  
304ΔCaldron Camilo  
315 Magnolia Temple Bapt  
Church  
Sherman intersects  
401ΔDoane Ruth D Mrs  
403ΔManera Fred  
404-06-08ΔNapoli Paint &  
Varnish Works  
405 DeLeon Bonifacio  
503 Pineda Marcos E  
507 Sanchez Leonides  
607 Garcia Clemencia  
610ΔBastida Danl  
612ΔMartinez Tony  
Canal intersects  
707ΔHill Geo C  
710 Flores Rogor  
714 Mireles Fidel  
AV H intersects

79TH S (Mag Park) — From  
7900 Harrisburg Blvd south  
to G&H  
120ΔCala Frances Mrs  
Baltimore intersects  
208ΔGaskie Earl  
Capitol intersects  
302ΔMathes Alsey  
307ΔOtto Victor C  
309ΔCooke Alma G Mrs  
810 Walker E E  
Dayton intersects  
401ΔGullory Darsen  
403ΔRed Seal Syrup Co  
405 Miller Wm T  
406ΔCarone Jay A  
412ΔWilliams Don W  
414ΔLewis Derrill L  
Elmwood intersects  
604ΔPozz Willie M Mrs  
Goode intersects  
710ΔRagdale Dorothy Mrs  
710½ Stark John W  
712 Wagner Albert M  
714 Vacant  
716 No return  
Hudson intersects  
802ΔHenderson Ophelia Mrs  
806ΔMcGillan Columbus E  
810ΔMcKnight Robt L  
814 Spurlock Charlie J  
1007 Vacant

77TH N (Mag Park) — From  
7701 Harrisburg Blvd north  
to AV P  
103ΔJones Chas W  
104 Vacant  
105 Vacant  
106ΔSchwartz Archie W  
107ΔWasserman Chas E  
108 Williams Iwna  
109 Williams Iris  
110 Vacant  
112 Irene's Bar beer  
AV B intersects  
201ΔFlores Elias  
Sherman intersects  
401ΔWright Chas F  
402ΔYoungblood Grady F  
404ΔLester Chas C  
405ΔCudd Theo  
409½ Williamson Doris  
Mrs  
AV E intersects  
501ΔNuncio Ricardo Mrs  
505ΔFlores Philip  
507 Morris Bus  
AV F intersects  
606 Stephens Ernest  
607ΔRichards Jessie Mrs  
609 Phuir Morris  
Canal intersects  
703 Ramos Sabas  
705ΔAlejandra Aline Mrs  
706ΔRodriguez Manuel  
709 DeLaRosa Raymond  
711 Lopez Felix  
AV H intersects  
814ΔRodriguez Manuel F Jr  
810 Gonzalez Rogelio R  
818ΔPerez Pablo  
AV I intersects  
901 Ontiveros Gilbert  
903 Hernandez Augustine  
905 DeLaRosa Ralph  
907 Mejia Guadalupe  
909 Vacant  
911 Morales Manuel  
913ΔArredondo Elias  
915 Garcia Antonio  
917 Ramos Adam  
919 Ramirez Julian  
921 Vacant  
923 Perez Olivio  
AV J intersects  
1011 Garza Elizon  
AV K intersects  
1102 Vacant  
1213 Lorenzo Chano  
1216-16½ Sendaia Jesus

77TH S (Mag Park) — From  
7700 Harrisburg Blvd south  
to G&H  
104ΔStevenson Annie E Mrs  
105ΔAssenza Bobby E  
108ΔDando Pasquale A  
109ΔWade Calvin C  
Baltimore intersects  
208ΔDavidson Van B  
Capitol intersects  
815-21 Airway Apts  
(furnished)

80TH N (Magnolia Park) — From  
8001 Harrisburg Blvd  
north to AV H  
105 Eden Harry  
105½ Tillery John  
107ΔStruthers Av B intersects  
AV B intersects

80TH S (Mag Park) — From  
8001 Harrisburg Blvd  
south to AV H  
105 Eden Harry  
105½ Tillery John  
107ΔStruthers Av B intersects  
AV B intersects

80TH S (Mag Park) — From  
8001 Harrisburg Blvd  
south to AV H  
105 Eden Harry  
105½ Tillery John  
107ΔStruthers Av B intersects  
AV B intersects

Canal  
Insur  
Com

HOUS

JESS  
JON  
Chair

M.  
BACKI  
Presi

16th  
C &  
Bld

PHO  
FA 3

EARL  
McMILLAN

FO

"Hou  
Frie  
Fc  
Dea

24 I  
Wre  
Ser

8  
LOUI  
AT I

PH  
CAI

WATER  
HEATER

**Sutter Water Heater & Plumbing Co.**

**Ruud Monel  
Water Heaters**



# AVENUE B 1953

1322

## Southwestern Paper Company

DIVISION OF BUTLER COMPANY

## PRINTING PAPERS AND INDUSTRIAL PAPERS

PReston 7181

**AVENUE B—Contd**  
 7216 Anderson Bernice K Mrs  
 7218 Moore Erice E  
 7224 Ferguson Jos D  
 7228 Dulin Paul J  
 7232 Malott Edw C  
**N 73d intersects**  
 7302 DeHart Willard E  
 7308 Pullaro Nicholas S  
 7306 1/2 James Pauline R Mrs  
 7308 Kelley Wendell W  
 7310 Godby John W  
 7312 Elliott Lawrence B  
 7318 Turner Mattie Mrs  
 7320 Hansen Fred  
 7322 Kant Maud C Mrs  
 7340 Haines Herbert J  
 7342 Powell W C  
 7344 Apartments (furnished)  
**N 74th intersects**  
 7408 Cobb Gladys F Mrs  
 7410 Sanford Pauline D  
 7412 Williams Minnie W Mrs  
 7414 Havill M Allie Mrs  
 7416 Edmunds Allie  
 7418 Cleveland Georgia Mrs  
 7424 Moyer Ruth  
**N 75th intersects**  
 7502 Varela Jose  
 7504 Varela Josephine Mrs  
 7508 Vacant  
 7514 Lonzolo Eug  
 7516 Araceli Eulalia N  
 7518 Morales Manuel  
 7518 Robledo Anastacio  
 7520 Hurtado Marcos  
 7522 Sanchez Pascual  
 7524 Gonzalez Luis B  
 7526 Vacant  
 7528 Stein's Courts apt  
 1 Litz Cleland Mrs  
 2 Boyd Bill  
 3 Litz Cleland Mrs  
 4 Cobb Ray  
 5 Vacant  
 6 Booth Earl E  
 7 Anderson Elliot  
 8 Alcaro Gilbert  
 9 Connerly Mason T  
 10 Miller Thurmon  
 11 Collins Glenn C  
 12 Vacant  
 13 Vacant  
 14 Torres Helen  
 15 Perkins J N  
 16 Vacant  
 17 Vacant  
 18 Vacant  
 19 Vacant  
 20 Celsi Frank  
 21 Bush Frank  
 22 Vacant  
 23 Vacant  
 24 Vacant  
 7534 Carter Kenneth E  
 7538 Chapin Genaro  
 7540 Caldwell Ray  
 7542 Martinez Susie Mrs  
 7544 Nissen Arth V  
**N 76th intersects**  
 7606 James G L  
 7608 Boyd Edwin R  
 7612 Grayson Chas G  
 7614 Kline William S  
 7620 Bishop Frank L  
 7622 Bowers Joe E  
 7624 Ward Jas L  
 7626 1/2 Kirkconnell Ronald D  
 7638 Sree Jos  
 Gray Wesley L  
**N 77th intersects**  
 7708 Smelser John L  
 7710 McGee Cleveland H  
 7714 Acre's Courts  
 (furnished apts)  
 7714 1/2 Williams Claude E  
 7722 Jackson Norman  
 7724 Porter Laura G Mrs  
 7726 Williams J B  
 7730 Cloud Roscoe E  
 7732 Wallace Chas R  
 7734 Escobar Celestina C  
 7738 Smirl Oliver D  
 7740 Rogers Oscar J  
**N 78th intersects**  
 7814 McNay Lockridge D  
 7816 Deputa Frank Jr  
 7822 Starustka Eliz  
 Lemica John  
 7824 Watson Wm H  
 7832 Baker Mary L Mrs  
 7834 Hanks Donald B  
 7838 Baldinger Fred A  
 7840 Jackson C  
**N 79th intersects**  
 7902 Vacant  
 7904 Sender Bertha  
 7910 Case George Chas L  
 7912 Tamayo Ricardo M  
 7912 Robinson H J  
 7918 Ward Geo M  
 7918 1/2 Hennessey Florida E  
 Mrs  
 7922 Premont Hugh  
 7924 Profit  
 7928 Goodman Roy M  
 7932 McComie Marion A  
 7934 Williams Bertha F  
 7938 Mead Annie Mrs  
 7938 Gamba Manuel  
 7942 Wilson Alex  
 7944 Vacant  
 7940 White Henry C  
 7940 1/2 Kimball Grover C

7941 Cortez Francisco  
 7946 Clements Arthur B  
 7948 Wright Edgar H  
 7949 Fonseca Cruz J  
**N 80th intersects**  
 8008 Sepulveda Ramiro  
 8011 Taylor Wm O  
 8017 Holden Lee T  
 8020 Bobbitt Jas C  
 8021 Levy Chas C  
 8024 Vacant  
 8028 Madden Lillie B Mrs  
 8027 Williams Pete  
 8028 Kilgore Robt C  
 8031 Madden Buel B  
 8032 Baetz Charlie  
 8033 Vacant  
 8034 Wilson Gatewood B  
 8035 Reeves Wm  
 8038 Cristiano Benny  
 8047 Rice Emmett  
 8049 Vacant  
 8050 Vacant  
**N 81st intersects**  
**AVENUE C (Magnolia Park)—**  
 From Oldham 2 north of Har-  
 risburg Blvd east to Ship  
 Channel  
 8401 Apartments  
 1 Hartman Quentin  
 2 Witt Evelyn R Mrs  
 3 Bennett Jas  
 4408 Hoffman Dora E Mrs  
 4407 Draper Glyndon T  
 4408 Scheffer Emory J  
 4409 Araceli Wm C  
 4410 Hein Gilbert G  
 4411 Rankin Oliver M  
 4412 Sandoz Jas A  
 4413 Anthony Henry P  
**N 85th intersects**  
 6502 Morgan Caroline Mrs  
 6503 Simonson Chris C  
 6504 Olson Ole G plmb  
 6506 Briscoe Riley J  
 6508 Gantlett Jas J  
 6509 Holder Dale Mrs  
 6510 Geppert Adolphus  
 6512 Hawkins John H  
 6514 Shepherd Daisy A Mrs  
 6515 Mills Vertis L  
 6516 Hulsey Harriet Mrs  
 6517 Alexander Donald T  
 6519 Gentry Wm D  
 6520 Lloyd Carl R  
 6522 Thrift Mary V Mrs  
 6523 Bennett Eunice Mrs  
 6524 Tipton Earl E  
 6525 Dowling Willard I  
 6528 Lergett Daisy Mrs  
 6535 Dunshee Clarence M  
**N 86th intersects**  
 6601 Armstrong Florence I  
 Mrs  
 6607 Foster Jas E  
 6608 Callas Pat E  
 6610 Clark Edw  
 6611 Jones Robt E  
 6612 Jones Maxine A Mrs  
 6614 Armitage Clara Mrs  
 6615 Bryant DeForest F  
 6616 McMahon Arlie J  
 6617 Henry Barney H  
 turn apts  
 6618 Temple Raymond L  
 6620 Green Mattie Mrs  
 6621 Woods Ruthie E  
 6622 Wallace Anna L Mrs  
 6623 Pilkington Marie A Mrs  
 6625 Young Louis M  
 6626 Reed Geo L  
 6628 Lacey Estelle B Mrs  
 Robinson Robt L  
 6632 Wells Mary L Mrs  
 6637 Apartments  
 1 Boldt Ernest C  
 2 Kitchens Wayne D  
 3 Bounds Clyde  
 4 Dickson J Harold  
 5 Heatherington David H  
 6 Vacant  
 6638 Appleton John E  
 6639 Anita John D  
 6641 Reed Cordelia Mrs  
 6644 Fussell Olla C  
 6646 Hunt Jessie M Mrs  
 Arthur Robt M  
 6648 Strother Richd T  
 6649 Tuquard Godfrey M  
 6651 No return  
**N 67th intersects**  
 6701 Reed Fred B soap  
 mfr  
 6702 Ylitalo Ben J  
 6703 Kutchinsky Jos Sand &  
 Gravel Co  
 Kutchinsky Steve  
 6704 Kmiec Jos H  
 6705 Daw Robt E  
 6706 1/2 Evans Robt L  
 6708 Trotter Jas O  
 6707 Dill Fannie W Mrs  
 6710 Gentry Chas L  
 6708 1/2 Key Myrtle A Mrs  
 6709 Bolen John C  
 6710 Apartments (furnished)  
 6711 Johnson  
 6720 Johnson Lottie E Mrs  
 6720 1/2 Vacant  
 6722 Britton Arth C  
 6722 1/2 Davis Milford  
 6724 Clancy Wm W  
 6726 Owens Isabel Mrs  
 6728 Girardin Howard O  
 6728 No return  
 6730 Hamilton Nida S Mrs  
 6731 Tyler Asa T  
 6732 Knox John F

6733 McCants Lois Mrs  
 6735 Altes Thelma T  
 6736 Davidson Jimmy L  
 6738 Williamson Mildred  
 Mrs  
 Gardner A L  
 6738 1/2 Hill Melvin L  
 Boyd John H  
 6741 Spinder Leslie  
 6744 Grady Lucy B  
 6747 Vacant  
**N 75th intersects**  
 7505 Redd Zach T  
 7507 Moore Isiah S  
 7508 Prager Chas C  
 7513 Trevino Antonio  
 7517 Garcia Tello  
 7519 Hensley Ida M Mrs  
 7521 Blackburn Robt T  
 7525 D'Amico Wm  
 7529 Vacant  
 7531 Gonzalez Antonio G  
 7539 American Legion Hall  
 American Legion Post  
 No 472  
**Mackie Dee intersects**  
 7805 Alybass R H  
 7807 Cornelo Jose R  
 7811 Walker Fannie M Mrs  
 7813 Carson Effie J Mrs  
 7821 Richter Harry B  
 7825 Carpenter Herbert M  
 7829 Overton Florence M Mrs  
 7835 Frazier Cecil N  
 7837 Thomas Emma Mrs  
 7839 Kearns Ronald L  
 7841 Walker Howard F  
**N 77th intersects**  
 7701 Knowlton Robt  
 7703 Alfieri Chester L  
 7705 Leatherman John D  
 7709 Fennell Luke  
 7713 Apartments (furnished)  
 7717 Davis Tom  
 7721 Katsura Shukel  
 7723 Stanford Albert J  
 7725 Stanley Jas W Jr  
 7725 1/2 Morgan Howard A  
 7727 Villarreal Manuel  
 7731 Norwood Hugh B  
 7737 Grantham Harley  
 7739 Bradley Alfred R  
 7741 Maxwell Paul  
**N 78th intersects**  
 7801 Morgan Wm Jr  
 7805 Trevino Salome R  
 7808 Hancock Eda E Mrs  
 7815 Maynard Jas C  
 7821 Owens Geo S  
 7823 Apartments (furnished)  
 7829 Via Ralph E  
 7831 West John T  
 7834 York Kris Mrs  
 7845 Morrow Bev H  
**N 79th intersects**  
 7901 Hahn Eug L  
 7909 Ramirez Demetrio  
 7911 Jones Albert  
 7917 Finncke Fred  
 7919 Adams John L  
 7921 Rodriguez Marcos  
 7923 Vacant  
 7929 Cordova Gilbert G  
**N 80th intersects**  
 8004 Garza Ray M  
 8006 Vacant  
 8007 Amico Nick  
 8015 Ball Martha O Mrs  
 8017 Barnett Lynn E  
 8021 Dollar Maurice  
 8024 Salsberry Wm M  
 8027 Chambers Ruben H  
 8029 Warwick Leroy J  
 8030 Salsberry Joe R  
 8032 Adams Edw E Mrs  
 8033 Tharp Walter  
 8041 McClain Mildred Mrs  
 8046 Polk John B  
 8048 Vacant  
**N 81st intersects**  
**AVENUE E (Mag Pak) —**  
 HBAT 4 north Harrisburg  
 Blvd east to Ship Channel  
 8102 Edgely G  
 8102 Apartments (furnished)  
 8103 Coates Richd E  
 8103 Bradley Howard W  
 8103 1/2 Alley Walter B  
 8104 White Percy H  
 8106 Moreth Louis  
 8107 McGuire Frank R Jr  
 8108 Tautenhahn Carl H  
 8109 Adill Geo W  
 8110 Hawkins Geo E  
 8111 Faulkner Oscar B  
 8112 Schwerdtfeger Wm E  
 8113 Symmons Seth F  
 8114 Roberts Wm M  
 8115 Campbell Louise E Mrs  
 8116 LeClair  
 8117 Humbertstone Edw J  
 8118 Haygood Clarence B  
 8119 Pope P W  
 8120 Roberts Robt B  
**N 66th intersects**  
 6601 Beddoe Vivian L Mrs  
 6602 Scolding Luthern  
 6603 Marshall Rooms  
 6604 White Dolly Mrs  
 6604 1/2 St John's Lutheran  
 School  
 6607 Atterbury Albert T  
 6608 Vacant  
 6610 Jones Frances Mrs  
 6610 1/2 Pullin Claborn L  
 6611 Ward Grace Mrs  
 6612 Batchelor Edw F  
 6613 LeClair  
 6616 Webb Robt F  
 6617 Dents Betty Mrs  
 6617 1/2 Frank G W  
 6619 Robinson Leona M Mrs  
 6620 LaBauve Arth G  
 6622 Atkins Jack  
 6623 Haas Anna  
 6624 Womack Thos J  
 6626 Womack Eddie E

**N 75th intersects**  
 7505 Redd Zach T  
 7507 Moore Isiah S  
 7508 Prager Chas C  
 7513 Trevino Antonio  
 7517 Garcia Tello  
 7519 Hensley Ida M Mrs  
 7521 Blackburn Robt T  
 7525 D'Amico Wm  
 7529 Vacant  
 7531 Gonzalez Antonio G  
 7539 American Legion Hall  
 American Legion Post  
 No 472  
**Mackie Dee intersects**  
 7805 Alybass R H  
 7807 Cornelo Jose R  
 7811 Walker Fannie M Mrs  
 7813 Carson Effie J Mrs  
 7821 Richter Harry B  
 7825 Carpenter Herbert M  
 7829 Overton Florence M Mrs  
 7835 Frazier Cecil N  
 7837 Thomas Emma Mrs  
 7839 Kearns Ronald L  
 7841 Walker Howard F  
**N 77th intersects**  
 7701 Knowlton Robt  
 7703 Alfieri Chester L  
 7705 Leatherman John D  
 7709 Fennell Luke  
 7713 Apartments (furnished)  
 7717 Davis Tom  
 7721 Katsura Shukel  
 7723 Stanford Albert J  
 7725 Stanley Jas W Jr  
 7725 1/2 Morgan Howard A  
 7727 Villarreal Manuel  
 7731 Norwood Hugh B  
 7737 Grantham Harley  
 7739 Bradley Alfred R  
 7741 Maxwell Paul  
**N 78th intersects**  
 7801 Morgan Wm Jr  
 7805 Trevino Salome R  
 7808 Hancock Eda E Mrs  
 7815 Maynard Jas C  
 7821 Owens Geo S  
 7823 Apartments (furnished)  
 7829 Via Ralph E  
 7831 West John T  
 7834 York Kris Mrs  
 7845 Morrow Bev H  
**N 79th intersects**  
 7901 Hahn Eug L  
 7909 Ramirez Demetrio  
 7911 Jones Albert  
 7917 Finncke Fred  
 7919 Adams John L  
 7921 Rodriguez Marcos  
 7923 Vacant  
 7929 Cordova Gilbert G  
**N 80th intersects**  
 8004 Garza Ray M  
 8006 Vacant  
 8007 Amico Nick  
 8015 Ball Martha O Mrs  
 8017 Barnett Lynn E  
 8021 Dollar Maurice  
 8024 Salsberry Wm M  
 8027 Chambers Ruben H  
 8029 Warwick Leroy J  
 8030 Salsberry Joe R  
 8032 Adams Edw E Mrs  
 8033 Tharp Walter  
 8041 McClain Mildred Mrs  
 8046 Polk John B  
 8048 Vacant  
**N 81st intersects**  
**AVENUE E (Mag Pak) —**  
 HBAT 4 north Harrisburg  
 Blvd east to Ship Channel  
 8102 Edgely G  
 8102 Apartments (furnished)  
 8103 Coates Richd E  
 8103 Bradley Howard W  
 8103 1/2 Alley Walter B  
 8104 White Percy H  
 8106 Moreth Louis  
 8107 McGuire Frank R Jr  
 8108 Tautenhahn Carl H  
 8109 Adill Geo W  
 8110 Hawkins Geo E  
 8111 Faulkner Oscar B  
 8112 Schwerdtfeger Wm E  
 8113 Symmons Seth F  
 8114 Roberts Wm M  
 8115 Campbell Louise E Mrs  
 8116 LeClair  
 8117 Humbertstone Edw J  
 8118 Haygood Clarence B  
 8119 Pope P W  
 8120 Roberts Robt B  
**N 66th intersects**  
 6601 Beddoe Vivian L Mrs  
 6602 Scolding Luthern  
 6603 Marshall Rooms  
 6604 White Dolly Mrs  
 6604 1/2 St John's Lutheran  
 School  
 6607 Atterbury Albert T  
 6608 Vacant  
 6610 Jones Frances Mrs  
 6610 1/2 Pullin Claborn L  
 6611 Ward Grace Mrs  
 6612 Batchelor Edw F  
 6613 LeClair  
 6616 Webb Robt F  
 6617 Dents Betty Mrs  
 6617 1/2 Frank G W  
 6619 Robinson Leona M Mrs  
 6620 LaBauve Arth G  
 6622 Atkins Jack  
 6623 Haas Anna  
 6624 Womack Thos J  
 6626 Womack Eddie E

**N 75th intersects**  
 7505 Redd Zach T  
 7507 Moore Isiah S  
 7508 Prager Chas C  
 7513 Trevino Antonio  
 7517 Garcia Tello  
 7519 Hensley Ida M Mrs  
 7521 Blackburn Robt T  
 7525 D'Amico Wm  
 7529 Vacant  
 7531 Gonzalez Antonio G  
 7539 American Legion Hall  
 American Legion Post  
 No 472  
**Mackie Dee intersects**  
 7805 Alybass R H  
 7807 Cornelo Jose R  
 7811 Walker Fannie M Mrs  
 7813 Carson Effie J Mrs  
 7821 Richter Harry B  
 7825 Carpenter Herbert M  
 7829 Overton Florence M Mrs  
 7835 Frazier Cecil N  
 7837 Thomas Emma Mrs  
 7839 Kearns Ronald L  
 7841 Walker Howard F  
**N 77th intersects**  
 7701 Knowlton Robt  
 7703 Alfieri Chester L  
 7705 Leatherman John D  
 7709 Fennell Luke  
 7713 Apartments (furnished)  
 7717 Davis Tom  
 7721 Katsura Shukel  
 7723 Stanford Albert J  
 7725 Stanley Jas W Jr  
 7725 1/2 Morgan Howard A  
 7727 Villarreal Manuel  
 7731 Norwood Hugh B  
 7737 Grantham Harley  
 7739 Bradley Alfred R  
 7741 Maxwell Paul  
**N 78th intersects**  
 7801 Morgan Wm Jr  
 7805 Trevino Salome R  
 7808 Hancock Eda E Mrs  
 7815 Maynard Jas C  
 7821 Owens Geo S  
 7823 Apartments (furnished)  
 7829 Via Ralph E  
 7831 West John T  
 7834 York Kris Mrs  
 7845 Morrow Bev H  
**N 79th intersects**  
 7901 Hahn Eug L  
 7909 Ramirez Demetrio  
 7911 Jones Albert  
 7917 Finncke Fred  
 7919 Adams John L  
 7921 Rodriguez Marcos  
 7923 Vacant  
 7929 Cordova Gilbert G  
**N 80th intersects**  
 8004 Garza Ray M  
 8006 Vacant  
 8007 Amico Nick  
 8015 Ball Martha O Mrs  
 8017 Barnett Lynn E  
 8021 Dollar Maurice  
 8024 Salsberry Wm M  
 8027 Chambers Ruben H  
 8029 Warwick Leroy J  
 8030 Salsberry Joe R  
 8032 Adams Edw E Mrs  
 8033 Tharp Walter  
 8041 McClain Mildred Mrs  
 8046 Polk John B  
 8048 Vacant  
**N 81st intersects**  
**AVENUE E (Mag Pak) —**  
 HBAT 4 north Harrisburg  
 Blvd east to Ship Channel  
 8102 Edgely G  
 8102 Apartments (furnished)  
 8103 Coates Richd E  
 8103 Bradley Howard W  
 8103 1/2 Alley Walter B  
 8104 White Percy H  
 8106 Moreth Louis  
 8107 McGuire Frank R Jr  
 8108 Tautenhahn Carl H  
 8109 Adill Geo W  
 8110 Hawkins Geo E  
 8111 Faulkner Oscar B  
 8112 Schwerdtfeger Wm E  
 8113 Symmons Seth F  
 8114 Roberts Wm M  
 8115 Campbell Louise E Mrs  
 8116 LeClair  
 8117 Humbertstone Edw J  
 8118 Haygood Clarence B  
 8119 Pope P W  
 8120 Roberts Robt B  
**N 66th intersects**  
 6601 Beddoe Vivian L Mrs  
 6602 Scolding Luthern  
 6603 Marshall Rooms  
 6604 White Dolly Mrs  
 6604 1/2 St John's Lutheran  
 School  
 6607 Atterbury Albert T  
 6608 Vacant  
 6610 Jones Frances Mrs  
 6610 1/2 Pullin Claborn L  
 6611 Ward Grace Mrs  
 6612 Batchelor Edw F  
 6613 LeClair  
 6616 Webb Robt F  
 6617 Dents Betty Mrs  
 6617 1/2 Frank G W  
 6619 Robinson Leona M Mrs  
 6620 LaBauve Arth G  
 6622 Atkins Jack  
 6623 Haas Anna  
 6624 Womack Thos J  
 6626 Womack Eddie E

**N 75th intersects**  
 7505 Redd Zach T  
 7507 Moore Isiah S  
 7508 Prager Chas C  
 7513 Trevino Antonio  
 7517 Garcia Tello  
 7519 Hensley Ida M Mrs  
 7521 Blackburn Robt T  
 7525 D'Amico Wm  
 7529 Vacant  
 7531 Gonzalez Antonio G  
 7539 American Legion Hall  
 American Legion Post  
 No 472  
**Mackie Dee intersects**  
 7805 Alybass R H  
 7807 Cornelo Jose R  
 7811 Walker Fannie M Mrs  
 7813 Carson Effie J Mrs  
 7821 Richter Harry B  
 7825 Carpenter Herbert M  
 7829 Overton Florence M Mrs  
 7835 Frazier Cecil N  
 7837 Thomas Emma Mrs  
 7839 Kearns Ronald L  
 7841 Walker Howard F  
**N 77th intersects**  
 7701 Knowlton Robt  
 7703 Alfieri Chester L  
 7705 Leatherman John D  
 7709 Fennell Luke  
 7713 Apartments (furnished)  
 7717 Davis Tom  
 7721 Katsura Shukel  
 7723 Stanford Albert J  
 7725 Stanley Jas W Jr  
 7725 1/2 Morgan Howard A  
 7727 Villarreal Manuel  
 7731 Norwood Hugh B  
 7737 Grantham Harley  
 7739 Bradley Alfred R  
 7741 Maxwell Paul  
**N 78th intersects**  
 7801 Morgan Wm Jr  
 7805 Trevino Salome R  
 7808 Hancock Eda E Mrs  
 7815 Maynard Jas C  
 7821 Owens Geo S  
 7823 Apartments (furnished)  
 7829 Via Ralph E  
 7831 West John T  
 7834 York Kris Mrs  
 7845 Morrow Bev H  
**N 79th intersects**  
 7901 Hahn Eug L  
 7909 Ramirez Demetrio  
 7911 Jones Albert  
 7917 Finncke Fred  
 7919 Adams John L  
 7921 Rodriguez Marcos  
 7923 Vacant  
 7929 Cordova Gilbert G  
**N 80th intersects**  
 8004 Garza Ray M  
 8006 Vacant  
 8007 Amico Nick  
 8015 Ball Martha O Mrs  
 8017 Barnett Lynn E  
 8021 Dollar Maurice  
 8024 Salsberry Wm M  
 8027 Chambers Ruben H  
 8029 Warwick Leroy J  
 8030 Salsberry Joe R  
 8032 Adams Edw E Mrs  
 8033 Tharp Walter  
 8041 McClain Mildred Mrs  
 8046 Polk John B  
 8048 Vacant  
**N 81st intersects**  
**AVENUE E (Mag Pak) —**  
 HBAT 4 north Harrisburg  
 Blvd east to Ship Channel  
 8102 Edgely G  
 8102 Apartments (furnished)  
 8103 Coates Richd E  
 8103 Bradley Howard W  
 8103 1/2 Alley Walter B  
 8104 White Percy H  
 8106 Moreth Louis  
 8107 McGuire Frank R Jr  
 8108 Tautenhahn Carl H  
 8109 Adill Geo W  
 8110 Hawkins Geo E  
 8111 Faulkner Oscar B  
 8112 Schwerdtfeger Wm E  
 8113 Symmons Seth F  
 8114 Roberts Wm M  
 8115 Campbell Louise E Mrs  
 8116 LeClair  
 8117 Humbertstone Edw J  
 8118 Haygood Clarence B  
 8119 Pope P W  
 8120 Roberts Robt B  
**N 66th intersects**  
 6601 Beddoe Vivian L Mrs  
 6602 Scolding Luthern  
 6603 Marshall Rooms  
 6604 White Dolly Mrs  
 6604 1/2 St John's Lutheran  
 School  
 6607 Atterbury Albert T  
 6608 Vacant  
 6610 Jones Frances Mrs  
 6610 1/2 Pullin Claborn L  
 6611 Ward Grace Mrs  
 6612 Batchelor Edw F  
 6613 LeClair  
 6616 Webb Robt F  
 6617 Dents Betty Mrs  
 6617 1/2 Frank G W  
 6619 Robinson Leona M Mrs  
 6620 LaBauve Arth G  
 6622 Atkins Jack  
 6623 Haas Anna  
 6624 Womack Thos J  
 6626 Womack Eddie E

BOD BOSTON Chevrolet Dealer











# SHERMAN 1953

1622

E. A. MOODY P. D. RUSK W. D. MOODY G. R. MCGINTY R. L. DIETRICH  
Pres.-Treas. V.-Pres. V.-Pres. Genl. Supt. Sec.

## BARBER, INC.

Phone ATwood 8621

Paige and Bell Ave.

Houston, Texas

AIR CONDITIONING  
PLUMBING — HEATING  
STEAM FITTING — VENTILATING  
AUTOMATIC SPRINKLER SYSTEMS

SHERMAN—Contd.  
7148 Combs Walter E  
N 72nd intersects  
7201 Aking Leo H  
7205 A Broadwell Geo P  
7211 A Maloney Crawford Tank  
& Mig Co (plant)  
7214 Boudreaux Wilford C  
7216 A Clark Grace G Mrs  
7219 A Isaac Erna L  
7220 A Miller Isaac W  
7224 A Turner Nannie M Mrs  
7225 A Knapp Hortense Mrs  
7228 A Walters Sara J Mrs  
7231 A Martin Mark C  
7232 A Hanner P A  
7234 A Duplantis Robt L  
7237 A Vacant  
7238 A Loyless Roy H  
7239 A Higginbotham Wm D  
7241 A Vacant  
7243 A Palazzo Place beer  
7244 A McIntosh Eliz L Mrs  
7248 A Wingard John E  
N 73rd intersects

7201 Apartments  
2 Enderly Waverly  
2 Tullis Paul D  
3 Sanders Jesse W  
4 Gilmore Oliver L  
7304 A Beard Hubert E  
7308 A Barton Robt  
7307 A Miller Niles W  
7308 A Ackerman Chas G  
7309 A Vacant  
7310 A Rosenfield Ika W  
7311 A Hammi Carl A  
7312 A Krahn Henry T  
7313 A Wells Sam A  
7314 A Hamilton C W  
7315 A Settle Olin O  
7316 A Pitecock Alva S  
7316 A Ince Harold J  
7317 A Tatum Joe E  
7317 A Harris Johnny E  
7320 A Noel Edw A  
7321 A White Joe E  
7324 A Barrilleaux Rosalie Mrs

7324 A Frederic Ray  
7330 A Love Susie B Mrs  
7333 A Daniel Winnie M Mrs  
7335 A Vacant  
7337 A McGuire Sarah C Mrs  
7338 A Vacant  
7338 A Blanchard John E  
7342 A Swan Luptard Y  
7344 A Waters John C  
N 74th intersects  
7409 Owens Geo W  
7413 A Brindline Autholine Mrs  
7415 A Odom Charlie E  
7417 A Beville Annie Mrs  
7421 A Tip Erika  
7425 A Harper Herman M  
7426 A Ward Leon M  
7427 A Cole Kenneth E  
7428 A Rogers Grady B  
7433 A Vacant  
7435 A Morton Lois M  
7436 A Freitas Hugo B  
7437 A Cadena Arturo B  
7441 A Rivera Gro  
7441 A Rivera Misario V  
N 75th intersects

7504 A Wright Maurine Mrs  
7506 A Brooks Tommie J  
7508 A Turner Basil H  
7509 A Hilton B Frank  
7510 A Willard Edgar L  
7511 A Falk Lee O  
7512 A Orenty Julia B Mrs  
7515 A Rice Charlie J  
7518 A Apartments  
1 McElvair A U  
2 Ferguson Sophie Mrs  
3 Crowley Josephine Mrs  
7519 A Brookshire Bettie Mrs  
7524 A Zarate Enrique  
7525 A Southwest Fabricating  
& Welding Co Inc pipe  
fabricators  
7526 A Hutchinson Betty A  
Mrs  
7528 A Reeves Frank J  
7537 A Wise Michl J  
N 76th intersects

7601 A Smith Carvin L  
7602 A Quasada Enrique  
7609 A Lites Joe V  
7610 A Haley Woodrow  
7611 A Jennings Geneva Mrs  
7615 A Porter John W  
7616 A Matthews Eunice E  
7618 A McGowan B  
7620 A Read Clyde M  
7623 A Pena Isaac  
7625 A Hernandez Don  
7626 A Kanner Susanna Mrs  
7629 A Boyce Troy A  
7629 A Bruno Roland J  
7630 A Bennett Aline Mrs  
7632 A Valdes Jos H  
7635 A Lindsey Jas B Mrs  
7636 A Balsha W Howard  
7636 A Vacant  
7637 A Garza Roy  
7638 A Lugo Mike A  
7639 A Trojanowsky Walter F

7640 A Hernandez Wenceslao  
7643 A Connell Mary C Mrs  
7646 A Garcia Salvador  
7701 A Porterfield Gro & Mkt  
A Porterfield Gaston E  
7709 A Vacant  
7703 A Knapp Margt Mrs  
7704 A Briszke Gideon F  
7706 A Scheffer Lester  
7713 A Cone Roger M  
7709 A Dailey Woodrow W  
7711 A Huebner Simon A  
7712 A Corrales Theo L  
7714 A Rogers Chas T Jr  
7715 A Diaz Fortino J  
7717 A Rogers Chas Jr  
7718 A Diaz Fortino J  
7719 A No return  
7717 A Mackey Chas H  
7718 A Corrales Theo L  
7719 A Rosales Elcy  
7720 A Fuentes Emilio A  
7721 A Euse Fred J  
7721 A Apartments  
(furnished)  
7725 A Ruiz Adolpho  
A Apartments (furnished)  
7729 A Womack Carl D  
7730 A Hausler Frank R  
7732 A Phillips Joe  
7733 A Gilbert Boyce A  
7734 A Craws Charlie A  
7735 A Dorsey W Sam  
7736 A Boubb J L  
7737 A DeMude Geo  
7738 A Williams Allen L  
7739 A Moore Denver J  
7748 A Hennessee John E  
N 78th intersects

7801 A Oglesby Jim  
7802 A Spivey Harvey L  
7805 A Jarnagin Anada Mrs  
7805 A Palmer R L  
7809 A Dunlap Allan  
7811 A Weeks Wm A  
7812 A Flores Roy  
7814 A Carlson Wm B  
7815 A Carlson Wm B  
7817 A Bourlague Wilson B  
7818 A Walker Edwin Jr  
7819 A Rogers R D  
7822 A Flores Alf  
7823 A DeVore Frank M  
7824 A Santaroli Joe  
7825 A Williams Matt  
7826 A Odaniz Juan  
7828 A Smith Albert P  
7830 A Cherway Stash  
7833 A Romo Guadalupe  
7834 A Hadden Earl L  
7835 A Alvarez Manuella  
7837 A Alvin Morris A  
7840 A Peterson Zena A Mrs  
7843 A Rodriguez Geo  
N 79th intersects

7902 A Carrizales Rosalie  
7904 A Partida Frank  
7906 A Hernandez Demetrio  
Picazo Francisco  
7916 A Rodriguez Louis  
7916 A Rodriguez Teddy S  
7921 A Rodriguez Leonor C  
7921 A Vacant  
7922 A Renteria Pablo  
7923 A Chavez Juan  
7924 A Castellar Raymond  
7925 A Goods Marie Mrs  
7926 A Serrano John  
7927 A DelaRosa Ernesto  
7928 A Garcia Brilo O  
7930 A Gonzalez Enrique  
7931 A Gonzalez Francisco F  
7934 A Hernandez Jesse F  
7936 A Trevino Leopold  
7938 A Lerma Carlos  
7938 A Valdez Fonso F  
7939 A Alvarez Alfonso P Jr  
7939 A Trevino Hell Jr  
7940 A Caballero Sam  
7942 A Vacant  
7946 A Vacant

8003 A Lopez Claro G  
8006 A Gainer Robt  
8025 A Summers John  
8029 A Chance Jas H Rev  
8031 A Gonzalez Ralph F  
8033 A Martin C W  
8033 A Garrison Clyde  
8034 A Amos Arth W  
8035 A Schmidt Harry E  
8035 A Apartments (furnished)  
8037 A Miller Frank H  
8038 A Clark W C  
8041 A Wright John  
N 80th intersects

8043 A Lopez Claro G  
8046 A Gainer Robt  
8025 A Summers John  
8029 A Chance Jas H Rev  
8031 A Gonzalez Ralph F  
8033 A Martin C W  
8033 A Garrison Clyde  
8034 A Amos Arth W  
8035 A Schmidt Harry E  
8035 A Apartments (furnished)  
8037 A Miller Frank H  
8038 A Clark W C  
8041 A Wright John  
N 80th intersects

2018 Simmons Clyde A  
2020 A Fredrick Clarence O  
2021 A Vacant  
2024 A Hutton Rev R  
2025 A McKeen Eddie  
2026 A Harper Marion E  
2027 A Lynch Robt R  
2028 A Johnson Chas W Jr  
2029 A Gilbert Eddie M  
2030 A Sims Jas E  
SHERWIN (Cottage Grove) —  
From HATCRR north to M-  
K-TRR, 3 west of Radcliff  
Cornish intersects

2103 A Taylor John L  
2103 A Cieslewitz Jos J  
2104 A Boone John J  
2107 A Olin Virgil N  
2108 A Morrison Lance J  
2115 A Florilla Salvatore  
2115 A Church of Christ  
Larkin intersects  
2203 A Lamberth Minnie B Mrs  
McGoy John L  
2205 A Herrera Manuel  
2208 A Gonzalez Jacinto  
2210 A Jando Lucille Mrs  
2212 A Schneider Alf J  
2214 A Mahon Thos  
2215 A Cook Billie Mrs  
2216 A Paul Fred  
Burling intersects  
2308 A George Jesse O  
2311 A Cetrace Maxie J  
2315 A Campbell Nick R  
Petty intersects  
2411 A Howard Kenneth W  
2412 A Smith's Place beer  
2413 A Vacant  
2416 A Smith Lois Mrs  
Klam intersects  
2501 A Hall Roscoe J  
2501 A Payne Georgia Mrs  
2516 A Cottage Grove Assembly  
of God Church

SHERWOOD DRIVE (104  
T addn) From O S T  
south to Yellowstone, 3 west  
of Scott  
6102 A Bonazzi Lorenzo T  
6103 A Bradley V Roland  
6107 A Brodsky Aaron  
6110 A Fish Jos  
6111 A Wheat Edw B  
6115 A Hearn Jos A  
6116 A Raycraft Geo E Jr  
6119 A Howell Cabell E  
Tolnay intersects  
6202 A Curtis Jas W  
6203 A Young Tr J  
6204 A Howell Watson M  
6207 A Leasure Wm C  
6210 A Vacant  
6211 A Calhoun John C  
6215 A Vacant  
Tristram av intersects

6219 A Koor Gus C  
6222 A Rudick Max J  
6223 A Gray Dale E  
6226 A Magaziner Carl  
6227 A Williams Lish  
6230 A Kennedy Roy L  
6231 A Brown Aldon H  
6235 A Robbins Morris  
6235 A Brown Morris  
6203 A Gibson Hubert J  
6204 A Abney Wm C  
6207 A Kavan Wm E  
6210 A Grace Frank S  
6211 A Hill Fred O  
6212 A Tatum Jas C  
6216 A Suker Martin D  
6219 A Knight Robt  
Alaize av intersects  
6323 A Bird Jetty E  
6324 A Wilman Durand E  
6327 A Berger Herman  
6328 A Smith Roy L  
6331 A Ashl Henry  
6335 A Kalden John N  
6336 A Selba Jaro  
Costly av intersects

6402 A Smith Chas B  
6403 A Croucher Wm W  
6407 A Nicol Martin L Jr  
6408 A Lee F A  
6411 A Martin Robt S III  
6414 A Ramey Leonel  
6415 A Oppgaard Glen A  
Lucia av intersects  
6419 A No return  
6422 A Dattie Phillip  
6423 A Dvor Henschel G  
6427 A Collier Thos M  
6428 A Chaney Francis M  
6431 A Warden Stanley  
6432 A Vichon Wm E  
6435 A Martin Robt E  
Florida av intersects  
6503 A Swain Byron F  
6512 A Koor Gus C  
6507 A Hayden Louis E  
6510 A McLaren John  
6511 A Wittingham Geo B  
6512 A Butler Wm E  
6516 A Talley Sidney D  
6519 A Schultz Leroy K  
6520 A Depina Wm  
6521 A Whitfield John W  
6523 A Schmidt Wm O  
6527 A Richardson Gus F  
6528 A Smith Hoyt B  
6511 A Bella Steven  
6512 A McKinnon Norma Mrs  
6515 A Dornan Betty S  
Alberta av intersects

6618 A Simpson R L  
6619 A Michel Newton C  
6623 A Burris Lemuel C  
6627 A Foster Alf E  
Yellowstone intersects  
6701 A Cax Jas C  
6705 A Anderson Glenn W  
6708 A Porter Donald E  
6713 A Hall Wm E  
6717 A Boyd Chas D  
6721 A Baxter Orville E  
6725 A Powell Cath Mrs  
6729 A Jones Jas W  
6735 A Siebenhausen Christian  
6737 A Valentine Ernest D  
Ward intersects  
6812 A Cornelius Frank S Jr  
6816 A Mitchell Boyd A  
6820 A Raguse Aurelius R  
6820 A Farquhar Curry E  
6821 A Padermy Sylvester F  
6824 A Lostracco Fred F  
wide  
6825 A Clark John F  
6825 A Pounds Wm B  
6826 A Raguse Aurelius R  
6832 A McGhee Frank W  
6833 A Barnett Barney E  
Irahn intersects  
6903 A Bruns Vernon G  
6904 A Wright Dan F  
6907 A Dash John T  
6908 A Ludwig Richd L  
6911 A Adams John C  
6912 A Nesbit Pearl Mrs  
Alice intersects

7003 A McNair Paul  
7007 A Seale Eng L  
7011 A Hippard Roy A  
7015 A Vacant  
7019 A Meyers Herman  
7025 A Vacant  
7027 A Vacant  
7031 A Vacant  
7035 A Vacant  
7039 A Vacant

SHERWOOD LA (White Oak  
Acre) — From Mangum rd  
west to White Oak Bayou,  
2 south W 34th  
3706 A Lindstrom Carl E  
contr  
3708 A Cooper Robt C  
3709 A Gray Walter R  
3715 A Pollmar Clarence  
3718 A Williams Ida M Mrs  
3803 A Goldsmith John L  
3804 A Larson Geo N  
3805 A Blackwell Robt W  
Williams & Blackwell  
Decorating Co No 2  
pnig contrs  
3809 A Coleman Wm H  
3814 A Bruce Winford R  
3820 A Kasper M  
3821 A Lamberth Ollie A  
3809 A McKee Wm H  
Robinson Andrew  
3910 A Callaway Carl  
3912 A Millenwey Theo L  
3917 A Kristynik Jeffrey L  
Alay K Nursery  
3925 A Scott Ossie J  
3934 A Dampier Chas B  
Richardson Ulysses W  
4001 A Scott Fielden D  
4002 A Honner Jas H  
4009 A Harwell Arth H  
4011 A Parcel Wm S  
4012 A Hough Marie L  
4102 A Sanders Herman P  
contr  
4001 A Sanders Norman D  
4103 A Hudson B T  
4105 A Purl Wiley  
4107 A McDonald Marion B  
4113 A Fitzpatrick John  
4202 A Martin Luther T  
4206 A Price Mary J Mrs  
4201 A Jackson Walter N  
4211 A Lacey John A  
4213 A Freestone Lee J  
4214 A Price Graham A  
4217 A Fox Edw H  
4223 A Glosa Walter A  
4304 A Hamilton David W  
4305 A Selfert Aug J  
4307 A Hood Henry C  
4321 A Grahmann Henry  
4402 A Watzlavick Alphonse J  
4405 A Lake Frank E  
4412 A Szymanski Martin T  
4425 A Majorwitz Leon O  
4504 A Carter Malcolm A  
4507 A Jantzen Marius J  
4511 A Clark Thos F Jr  
4522 A Liedecke Adolph  
4523 A Gabriel Albert F  
4608 A Petrich Otto  
4611 A Dover Virgil T  
4612 A Hite Columbus E  
4620 A Wrgant Chas contr

SHETLAND LANE — From  
Bandy way by Ketterling,  
3 south of W Alabama av  
4502 A Jones Elliot W  
4512 A Brown Raymon  
4518 A Donnel Thom G  
4522 A Cooper Sally O  
4530 A Miller J  
4532 A Henderson Jr  
4546 A Tonn Wm H Jr  
cons  
eng  
4547 A Hatchett Morris  
4548 A Vacant

SHILOH (5th Ward) — From  
100 Hill west 1 block, 2  
north of Buffalo  
26 Brothers Leana  
28 delafaz Juan  
30 A Mondosa Rudolph  
32 A Mondosa Evaristo  
34 A Gonzales Louis R  
181  
SHOREHAM — From 2600  
Westfield rd north beyond  
Tidwell rd  
9110 A Wilson Robt E  
9114 A McFall Kenneth R  
9115 A Nabinger Geo C  
9121 A Vacant  
9122 A Sturrock Eric A  
9205 A Vacant  
9211 A Waldrop Richd L  
9213 A Woods Woodrow W  
9214 A Potway Mary C  
9306 A Steele Henry B  
9309 A Whitlady Edwin D  
9312 A Grover Eug  
9313 A Pullen G  
9401 A Thomas  
9403 A Hargett John L  
9405 A Harsey John W  
9407 A Townsend Thos O  
9412 A Adams J Ross  
9505 A Stokes Vernon F  
183  
0508 A Lewis Geo L  
9513 A Thompson Leon  
9518 A Miller Walter S  
Aldon intersects  
9602 A Vacant  
33  
SHOTWELL (Denver Addn) —  
From Wallisville rd south  
to Larimer, 3 west of Wool-  
worth  
Downing intersects  
110 A Vacant  
112 A Morales Jessie V  
113 A Malone Wilburn H  
112 A Stahli Ivan W  
114 A No return  
114 A Vacant  
115 A Ramirez Arth G  
116 A Martin Paul H  
116 A Hixon Helen Mrs  
118 A Melton Chas  
118 A Holiday Edw  
120 A Taylor W L Jr  
120 A No return  
120 A Caswell Olin A  
122 A Goodman Wm H  
123 A Harvey Roy A  
124 A Vacant  
127 A Shaw Jerome K  
127 A Palmer Rosalee A  
131 A Province Walter L  
202 A Ogilvie Leslie E Jr  
202 A Rulo Doyle  
204 A Vacant  
206 A Fortenberry Wm C  
207 A Johnson D J  
212 A Johnson Raymond T  
211 A Cargill Paul C  
214 A Carlin Jas W  
214 A Wright William L  
218 A Blackburn Robt L  
219 A Miller Floyd E  
222 A Hall Thos L  
223 A Decker  
226 A Sullivan John H  
227 A McEliff Jos E  
227 A Honner Jas H  
231 A Rhodes Elmer A  
234 A Clark Claude C  
234 A Smith John W  
238 A Doherty Chas A  
239 A Bennett Robbie O  
242 A Brown Jack  
242 A Castro Luis  
246 A Phillips Harry W  
247 A Sheffield Ernest L  
Cotlix intersects  
302 A Fisher Roy C  
303 A Arney Miles A  
306 A Crow Garland F  
307 A Gibson Chas A  
310 A Clark Johnnie Mrs  
311 A Zamarron Ignacio H  
317 A Condra Wm J  
317 A Cascotha Constance  
321 A Little Wm H  
322 A Reich Hiram N  
326 A Harrison Charlie  
329 A Vacant  
330 A Howell Harry M  
333 A Norris Jas J  
334 A Bennett Homer L  
337 A Glona Eddie A  
338 A Glona Chas H  
342 A Christies Hubert B  
343 A Vacant  
344 A Graham L C  
347 A Miller Clyde C  
Glenarm begins  
402 A Carlin Jas W Jr  
403 A Wheeler John R  
404 A Watson Herschel B  
407 A Hargus Jas E  
409 A Hurry Wm M  
410 A Vrabl Geo M  
415 A Porter Jacob J  
420 A Fort Ollie P  
422 A Bridges Donald L  
426 A Laird Frank  
427 A Adeock Marshall A  
430 A Henderson Wm F  
430 A Hor Howard  
434 A Pike Clifford C  
434 A Maglitta Luke P  
434 A Vlek Edwin A

# HOUSTON, STEVENSON AND CUMMINGS

General Agents HARTFORD ACCIDENT & INDEMNITY CO. — HARTFORD FIRE INSURANCE CO.

## HARRISBURG BLVD 1948

1620

## LINDY'S INSURANCE AGENCY

Lumberman's Mutual Casualty Co. — North Western Mutual Fire Assn.  
Central Manufacturers Mutual Ins. Co. and Others of Same Reputation  
"SAVE YOU MONEY"

1812 STERLING BLDG.

PR 3178

HARRISBURG BLVD.—Contd  
7030A Bowman Tourist Court  
7034A Turner Ross H photo  
7035A Hamilton Pontiac Co  
used cars

## 7040 FOREST APTS

Apartment:  
1 Gibson H O  
2 Hornbach David  
3 Hannan Pat G  
4 Vacant  
5 Metts Fred  
6 Hollis T S  
7 Peckman Gus R  
8 Loggins Edgar  
9 Butler Dewey  
10 McNeil Jas T  
11 Mosley O Russell  
12 Engren Paul  
13 McDonald Wayland G  
14 Hatcher Virginia Mrs  
15 Smith Sam L  
16 Huffman Eddie A

Street continued  
7041A Union Paint & Linoleum  
Co

7042A Western Auto Stores  
7043A Texas Prudential Ins Co  
7044A Texan Auto Parts Stores  
7045A Simmons Cafe

71st begins

7101A T & B Serv Sta

7102A Lee On Food Market

7103A L & L Liquor Store

7104A Stevens Motor Co used cars

7105A Stevens Motor Co used cars

7106A Stevens Motor Co used cars

7107A Stevens Motor Co used cars

7108A Stevens Motor Co used cars

7109A Stevens Motor Co used cars

7110A Stevens Motor Co used cars

7111A Stevens Motor Co used cars

7112A Stevens Motor Co used cars

7113A Stevens Motor Co used cars

7114A Stevens Motor Co used cars

7115A Stevens Motor Co used cars

7116A Stevens Motor Co used cars

7117A Stevens Motor Co used cars

7118A Stevens Motor Co used cars

7119A Stevens Motor Co used cars

7120A Stevens Motor Co used cars

7121A Stevens Motor Co used cars

7122A Stevens Motor Co used cars

7123A Stevens Motor Co used cars

7124A Stevens Motor Co used cars

7125A Stevens Motor Co used cars

7126A Stevens Motor Co used cars

7127A Stevens Motor Co used cars

7128A Stevens Motor Co used cars

7129A Stevens Motor Co used cars

7130A Stevens Motor Co used cars

7131A Stevens Motor Co used cars

7132A Stevens Motor Co used cars

7133A Stevens Motor Co used cars

7134A Stevens Motor Co used cars

7135A Stevens Motor Co used cars

7136A Stevens Motor Co used cars

7137A Stevens Motor Co used cars

7138A Stevens Motor Co used cars

7139A Stevens Motor Co used cars

7140A Stevens Motor Co used cars

7141A Stevens Motor Co used cars

7142A Stevens Motor Co used cars

7143A Stevens Motor Co used cars

7144A Stevens Motor Co used cars

7145A Stevens Motor Co used cars

7146A Stevens Motor Co used cars

7147A Stevens Motor Co used cars

7148A Stevens Motor Co used cars

7149A Stevens Motor Co used cars

7150A Stevens Motor Co used cars

7151A Stevens Motor Co used cars

7152A Stevens Motor Co used cars

7153A Stevens Motor Co used cars

7154A Stevens Motor Co used cars

7155A Stevens Motor Co used cars

7156A Stevens Motor Co used cars

7157A Stevens Motor Co used cars

7158A Stevens Motor Co used cars

7159A Stevens Motor Co used cars

7160A Stevens Motor Co used cars

7161A Stevens Motor Co used cars

7162A Stevens Motor Co used cars

7163A Stevens Motor Co used cars

7164A Stevens Motor Co used cars

7165A Stevens Motor Co used cars

7166A Stevens Motor Co used cars

7167A Stevens Motor Co used cars

7168A Stevens Motor Co used cars

7169A Stevens Motor Co used cars

7170A Stevens Motor Co used cars

7171A Stevens Motor Co used cars

7172A Stevens Motor Co used cars

7173A Stevens Motor Co used cars

7815A Owens & Jerden Mfr Co  
used cars

7816A Owens & Jerden Mfr Co  
used cars

7817A Owens & Jerden Mfr Co  
used cars

7818A Owens & Jerden Mfr Co  
used cars

7819A Owens & Jerden Mfr Co  
used cars

7820A Owens & Jerden Mfr Co  
used cars

7821A Owens & Jerden Mfr Co  
used cars

7822A Owens & Jerden Mfr Co  
used cars

7823A Owens & Jerden Mfr Co  
used cars

7824A Owens & Jerden Mfr Co  
used cars

7825A Owens & Jerden Mfr Co  
used cars

7826A Owens & Jerden Mfr Co  
used cars

7827A Owens & Jerden Mfr Co  
used cars

7828A Owens & Jerden Mfr Co  
used cars

7829A Owens & Jerden Mfr Co  
used cars

7830A Owens & Jerden Mfr Co  
used cars

7831A Owens & Jerden Mfr Co  
used cars

7832A Owens & Jerden Mfr Co  
used cars

7833A Owens & Jerden Mfr Co  
used cars

7834A Owens & Jerden Mfr Co  
used cars

7835A Owens & Jerden Mfr Co  
used cars

7836A Owens & Jerden Mfr Co  
used cars

7837A Owens & Jerden Mfr Co  
used cars

7838A Owens & Jerden Mfr Co  
used cars

7839A Owens & Jerden Mfr Co  
used cars

7840A Owens & Jerden Mfr Co  
used cars

7841A Owens & Jerden Mfr Co  
used cars

7842A Owens & Jerden Mfr Co  
used cars

7843A Owens & Jerden Mfr Co  
used cars

7844A Owens & Jerden Mfr Co  
used cars

7845A Owens & Jerden Mfr Co  
used cars

7846A Owens & Jerden Mfr Co  
used cars

7847A Owens & Jerden Mfr Co  
used cars

7848A Owens & Jerden Mfr Co  
used cars

7849A Owens & Jerden Mfr Co  
used cars

7850A Owens & Jerden Mfr Co  
used cars

7851A Owens & Jerden Mfr Co  
used cars

7852A Owens & Jerden Mfr Co  
used cars

7853A Owens & Jerden Mfr Co  
used cars

7854A Owens & Jerden Mfr Co  
used cars

7855A Owens & Jerden Mfr Co  
used cars

7856A Owens & Jerden Mfr Co  
used cars

7857A Owens & Jerden Mfr Co  
used cars

7858A Owens & Jerden Mfr Co  
used cars

7859A Owens & Jerden Mfr Co  
used cars

7860A Owens & Jerden Mfr Co  
used cars

7861A Owens & Jerden Mfr Co  
used cars

7862A Owens & Jerden Mfr Co  
used cars

7863A Owens & Jerden Mfr Co  
used cars

7864A Owens & Jerden Mfr Co  
used cars

7865A Owens & Jerden Mfr Co  
used cars

7866A Owens & Jerden Mfr Co  
used cars

7867A Owens & Jerden Mfr Co  
used cars

7868A Owens & Jerden Mfr Co  
used cars

7869A Owens & Jerden Mfr Co  
used cars

7870A Owens & Jerden Mfr Co  
used cars

7871A Owens & Jerden Mfr Co  
used cars

7872A Owens & Jerden Mfr Co  
used cars

7873A Owens & Jerden Mfr Co  
used cars

7874A Owens & Jerden Mfr Co  
used cars

7875A Owens & Jerden Mfr Co  
used cars

7876A Owens & Jerden Mfr Co  
used cars

7877A Owens & Jerden Mfr Co  
used cars

7878A Owens & Jerden Mfr Co  
used cars

7879A Owens & Jerden Mfr Co  
used cars

7880A Owens & Jerden Mfr Co  
used cars

7881A Owens & Jerden Mfr Co  
used cars

7882A Owens & Jerden Mfr Co  
used cars

7883A Owens & Jerden Mfr Co  
used cars

7884A Owens & Jerden Mfr Co  
used cars

7885A Owens & Jerden Mfr Co  
used cars

7886A Owens & Jerden Mfr Co  
used cars

7887A Owens & Jerden Mfr Co  
used cars

7888A Owens & Jerden Mfr Co  
used cars

7889A Owens & Jerden Mfr Co  
used cars

7890A Owens & Jerden Mfr Co  
used cars

7891A Owens & Jerden Mfr Co  
used cars

7892A Owens & Jerden Mfr Co  
used cars

7893A Owens & Jerden Mfr Co  
used cars

7894A Owens & Jerden Mfr Co  
used cars

7895A Owens & Jerden Mfr Co  
used cars

7896A Owens & Jerden Mfr Co  
used cars

7897A Owens & Jerden Mfr Co  
used cars

7898A Owens & Jerden Mfr Co  
used cars

7899A Owens & Jerden Mfr Co  
used cars

7900A Owens & Jerden Mfr Co  
used cars

7644A Weidman & Johnson real  
est

7645A Weidman & Johnson real  
est

7646A Weidman & Johnson real  
est

7647A Weidman & Johnson real  
est

7648A Weidman & Johnson real  
est

7649A Weidman & Johnson real  
est

7650A Weidman & Johnson real  
est

7651A Weidman & Johnson real  
est

7652A Weidman & Johnson real  
est

7653A Weidman & Johnson real  
est

7654A Weidman & Johnson real  
est

7655A Weidman & Johnson real  
est

7656A Weidman & Johnson real  
est

7657A Weidman & Johnson real  
est

7658A Weidman & Johnson real  
est

7659A Weidman & Johnson real  
est

7660A Weidman & Johnson real  
est

7661A Weidman & Johnson real  
est

7662A Weidman & Johnson real  
est

7663A Weidman & Johnson real  
est

7664A Weidman & Johnson real  
est

7665A Weidman & Johnson real  
est

7666A Weidman & Johnson real  
est

7667A Weidman & Johnson real  
est

7668A Weidman & Johnson real  
est

7669A Weidman & Johnson real  
est

7670A Weidman & Johnson real  
est

7671A Weidman & Johnson real  
est

7672A Weidman & Johnson real  
est

7673A Weidman & Johnson real  
est

7674A Weidman & Johnson real  
est

7675A Weidman & Johnson real  
est

7676A Weidman & Johnson real  
est

7677A Weidman & Johnson real  
est

7678A Weidman & Johnson real  
est

7679A Weidman & Johnson real  
est

7680A Weidman & Johnson real  
est

7681A Weidman & Johnson real  
est

7682A Weidman & Johnson real  
est

7683A Weidman & Johnson real  
est

7684A Weidman & Johnson real  
est

7685A Weidman & Johnson real  
est

7686A Weidman & Johnson real  
est

7687A Weidman & Johnson real  
est

7688A Weidman & Johnson real  
est

7689A Weidman & Johnson real  
est

7690A Weidman & Johnson real  
est

7691A Weidman & Johnson real  
est

7692A Weidman & Johnson real  
est

7693A Weidman & Johnson real  
est

7694A Weidman & Johnson real  
est

7695A Weidman & Johnson real  
est

7696A Weidman & Johnson real  
est

7697A Weidman & Johnson real  
est

7698A Weidman & Johnson real  
est

7699A Weidman & Johnson real  
est

7700A Weidman & Johnson real  
est

7701A Weidman & Johnson real  
est

7702A Weidman & Johnson real  
est

7703A Weidman & Johnson real  
est

7704A Weidman & Johnson real  
est

7705A Weidman & Johnson real  
est

7706A Weidman & Johnson real  
est

7707A Weidman & Johnson real  
est





# AVENUE C 1948

1509

HOME  
LOANS

## GIBRALTAR SAVINGS AND BUILDING ASSOCIATION

INSURED  
SAVINGS



OPPOSITE POST OFFICE



AVENUE C—Contd  
7109A Curranmanche Joe R  
7112A Jarboe R C Co Inc wall  
paper  
7114A Pan Am Paper Prod Co  
mfrs  
7116A Hytome Mfg Co drug  
sundries  
7117A South Texas Brokerage  
Co paper whol  
7121 APARTMENTS  
12A Speck M  
2A Trow Walter E  
Street continued  
7123 APARTMENTS  
1 Andre Marshall L  
2A Whitenton Wilbur R  
Street continued  
7127 McDonald Geo  
7129A McFarland Lillian mus  
cbr  
7131A Welsh Sam J  
7133 Suller Rolt  
7135A Suller Willis W  
7141A Jensen Wm  
7145 Nissen John J  
7147A May Arthur  
N 72d intersects  
7207A Smith J Ray W  
7209A Rilly Michel L  
7211A Spencer Jos A  
7217A Babin Jas R  
7219 Wagner Chas M  
7221 Hayes David A  
7225A Passmore Arlene  
rear 2A Parish Wanda Mrs  
7229A Hamilton Alma Mrs  
7231 Smith Geo W  
7235A Grant Sam N  
7241A Cole Clarence C

14  
N 73d intersects  
7301 King Rena R Mrs  
7305A Palmer Rich L  
7309 Andrews Freddie  
7311 APARTMENTS  
1 Paul Jos H  
2 Sallee Frank  
3 Mikulin Wm  
4 Holmes Myrtle Mrs  
Street continued  
7319 Lopez Frank G  
7321A Hewitt Emma Mrs  
7323A Moore Marcel J  
7325A Sargent Gita H  
7327A Tucker Hilary A  
7341A Witulski John S  
N 75th intersects  
7505A Redd Zark V  
7507 Moore Isiah S  
7509 Draeger Chas  
7513A Nino Guneychalo  
7517A Lopez Jose R  
7519 Hensley Ida N Mrs  
7521A Blackburn Cora Mrs  
7523A Del Amaro Wm  
7529 George Benito C  
7531A Gonzalez Anthony G  
Mackie Dee intersects  
7605 Ponce Lita M  
7607 Cornejo Jose R  
7611A Wilkins Ernest B  
7613A Carlson Ernie J  
7617A Richter Ray B  
7625A Carpenter Herbert M  
7629A Overton Wm  
7635A Gates Jos F  
7637 Lafrazee Cecil  
7639 Kearns Ronald L  
N 77th intersects  
7701 Max Carlie  
7703 Cobb Ambrose B  
7705A Rickleson Milton  
7713 Rayburn Wm W  
7717A Thomas Virginia Mrs  
7721A Louvier Howard P  
7723 Bernard Jack B  
7725 Smith Lawrence Jr  
rear 2A Wheeler John R  
7731 Norman Elzira B Mrs  
N 78th intersects  
7801A Walker Lena Mrs  
7805 Bell Della C Mrs  
7809A Hancock Lula B Mrs  
7815A Maynard J C  
7821 Miller Hubert Jr  
7825 Sims S W  
7829A Via Ralph E  
7831A West John W  
7843A Bankston Fletcher Y  
pnt  
7845A Jacobs Thos H  
7847A Doane Ruth  
N 79th intersects  
7901A Brown Geo L  
7909 Cantu Trinidad  
7911 Chapa Ray  
7917 Finneke Fred  
7919A Adams John L  
7921 Rodriguez Rudy D  
7923 Coriova Gilbert  
N 80th intersects  
8004A Givider T  
8007A Misco Nick  
8015A Ball Martha O Mrs  
8017 Barnett Lynn E  
8024 Dollar Maurice  
8024 Sainsbury Wm M  
8026 Madison R E  
8029A Warfield LeRoy J  
8030A Salsberry Jos J  
8032A Pullman E E  
8033A Thayer Randolph A  
8041 McClain D S  
Herring J R  
8048A Kimp Edgar  
N 81st intersects

10  
H&B 1 n Harrisburg blvd  
e to Ship Channel  
6501A Lot Edw G  
6502 Dickinson Ray R  
6502A Radley Howard W  
6504 Vacant  
6506A Palmer Edgar L  
6507A McGuire Frank R  
6508A Tautenhahn Carl H  
6510A Parham Oscar S  
6510A A Faian Wm L  
6510A B Hawkins Geo E  
6511A Pauline Oscar S  
6512 Schwerdtfeger Wm R  
6513 APARTMENTS  
1 Spumond Seth F  
2 Wilson Wm  
3 Pool Wilton L  
4 McCoy Sophie Mrs  
5A Buschick Herman W  
Street continued  
6514A Roberts Wm M  
6515A Humbert Edw J  
6533 APARTMENTS  
1 Dahms Richard F  
2A Humbert Edw J  
3A Haygood Clarence B  
4 Vacant  
Street continued  
6533A Gunder Eug V  
N 66th intersects  
6601 Noland Willard  
6603 St John's Lutheran Ch  
6603A Herrall Randall A  
6604A St John's Lutheran Sch  
6606 St John's Lutheran Sun  
day School  
6607A Alterbury Albert T  
6608A Niecher Walter R Rev  
6610A Lafore Milton C  
6610A Vacant  
6611A Ritchey Gene C  
6612A Dulan Edw J  
6616A Brooks Roy O  
6617A Deats Louis A  
6617A Russell Paul E  
6619A Robinson Leona M Mrs  
6620A Gairy Gerhard H  
6622A Atkins Jack O  
6623A Eas Anna G  
6624A McIntyre Jas B  
Womack Thos J  
6624A Meyer Edw G  
6627A Buechel Herbert L  
6627A P L P L Theron C  
rear Brown Earl W  
6629A Davidson Leslie S  
6631A Dennis Monroe J  
6635A Mohr Fred C  
6637A Ertin Audrey C  
6645 Bledsoe Ann L  
N 67th intersects  
6701A Harvey Carrie F Mrs  
6704 Vacant  
6705 Ray Geo W  
6706A Himmam Peter C  
6707A McCarty Dora J Mrs  
6712 Eggleson Jas T  
6714A Henderson Bernard L  
6715A Schillaci Chas O  
6716A Johnson Hadley C  
6722A Boy Geo H  
6723A Griffin Lillie F Mrs  
6724A Pabor W C  
6726A Brandt Hans E  
6727A Venet Dwight E  
6728A Wells Edw C  
6730A Gallenthin Carl O  
6732A Moore Clifford J  
6735 Vacant  
6736A Farmer Chas L  
6736A Kilborn Arlie N Mrs  
6737 Tedder Eliaz E Mrs  
6743A Lewis Wm C  
6745A Duncan Mack H  
6748 APARTMENTS  
1 Perry Jas M  
2A Cely John F  
3A Reid Robt F  
Waylaid dr intersects  
6800A Baker Wm F  
A Wampus Jennie Mrs  
6801 Staples Paul F  
A Cunningham Glen E  
6802 Gidley C C Mrs  
6803A Dall Maxine  
6804A Thomas Fred L  
6806A Yates Otis A  
6807 Weidits Hearty  
A McBride A C  
6810A Balke Conrad L  
6811A Fleming Jas K  
6819A Gross Sal  
6823A Funk Edw L  
rear Stevens Walter  
6824A Evans Helen Mrs  
6825A Connell Lee O  
6826A Major Glenn R  
6830A Lewis John H Jr  
6831A Carlin Paul C  
6832A Blair Rosie E Mrs  
6837A Johnson Judy D  
6838A Bryan Leonard B  
6843A Stansbury Geo U  
6844A Curry Maxwell W  
6845A Hardee Lela M Mrs  
rear Kirk Wm W  
6848A Prebly Jas A  
N 69th intersects  
6901A Moore Mia M Mrs  
6904A Kider Mary F  
6905A Steinborn John B  
6908A Mackey Geo D  
6909A Dickens Sidney M  
6911A Austin Murray C  
6912A Cramer Kenneth O  
6915A Jackson Eldon  
6916A Davis Robert O  
6917A Schulz Minnie Mrs

6918A Young John W  
6919 Kirk Dixon F  
6920A Jams Chas M  
6921A Savalle Frank J  
6922A Keshow Francis L  
6923A Cobb Jas C Mrs  
6924A Huntington Raiford R  
6925A Smith Louis E  
6926A Samora Frank  
6930 Bigham Jas A  
6942A Green Archie N  
7001A Winingham Geo B  
7002A Eiland Millard E  
7007 Shields Earl C  
7008A Friedberg Saml  
7009A Ward Myrtle Mrs  
Franklin  
rear Sumney H M  
7010A Bauman Bernice Mrs  
7013A Sprinze Willis D  
7014A Cooke John H  
7015A Glaser John B  
7018A Murphy Jas L  
7018A Horneby Curtis E  
7020A Murphy Jas L  
7021A Grand Robt W  
7021A Johnson N O  
7024A Sexton Jos L  
7025A Goshy Calvin B  
7026A Marshall Ernest  
7028A Kruenke N R  
7029 APARTMENTS  
1 Kendeckis Wm E  
2A Weaver W E Mrs  
3A Webb Mary Mrs  
Street continued  
7030A Phillips Jos E  
7035A Woods Harmond F  
carp  
7037A McVey Marian  
7039A Crow Sidney M  
7040 Cashin Wm M  
7041A Doering Vernon  
7042A Kipp Nida Karl E  
rear Smith Pitney S  
7045A Zambon Galliano  
7048A Smith Arrel J Mrs  
7049 Bltner Ernest  
N 71st intersects  
7100A Queen Clifford A  
7102A Slankar Frank E  
7104 Eas Wm K  
7106 APARTMENTS  
1 Mann W  
2A Lackey Grace Mrs  
3A Davis Lewis B  
7107A Finch Thos O  
N 72nd intersects  
7201 Vacant  
1 Kennedy Wm J  
2A Sauer Simon C  
4 Day Harry M  
Street continued  
CATHEDRAL APTS  
Apartment:  
1 Fox Jos O  
2A Hunter Jim S  
3A Egan Wm L  
4 Smith Robt A  
Street continued  
7115A Kimmey Gary B Mrs  
7116A Boyd Cath V Mrs  
rear Boyd J O  
7116A A Rowland Henry L  
7118A McKee Steve L  
7119A Lecher Wm O Mrs  
7120A Hallums Harrison  
rear Berry Robt J  
7120A Miller Lester G  
7122A Porter John T Rev  
7123A Thompson Rudolph  
7124A Keller Albert E  
7125A Ehrenberger Geo D  
7135A Neal Harvey P  
7136A McNeill Leonard P  
7138A Robinson Wm B  
7138A Spall Hubert L  
7139A Crenshaw Forrest V  
7144A Watson Jas L  
7145A Talley Ollie M Mrs  
N 72d intersects  
7201A Fecker Frank J  
7202A Nagum Ivy E  
7204A Wecker Jas E  
7205A Dvorak Ludwig J  
7206A Vanden Chas K  
7207A Rags Lloyd B  
7208 Tver J Clifford  
7209 Herud Rudolph  
7210 Hester Marshall W  
7211 Vacant  
7212 Flanagan Claude L  
7224A McNeil G Frank  
7225A Singleton Gilbert R  
7228A Kent Albert L  
7229 Felton Joyce B  
7230 Whitely Howard T  
7232A Lyons Fritz S  
7233A Kozicki Mew J  
7236A Ewing Edw E  
7236A Kiriakow Walter R  
7238A Harris Thos J  
7239 Cobb Wm T  
7241 Worford Katie M Mrs

7320 APARTMENTS  
1 Hayden H H  
2 Truelove Touraine  
3 Dreyer M L  
4 Teal Ernest  
5 Allison Elmer  
Street continued  
7341 Jones Wm J  
N 74th intersects  
7402A Hunter Jas H  
7404 Gordon E Smith  
7404A Landford E D  
7405A Weishuhn Percy B  
7406A Eberle Frank A  
7408A Morton John D  
7413 Odum Albert S  
7414A Jones Hattie B Mrs  
7415A Medina Robt G  
7416A Righow Wm  
7421 Stephens Russell  
7424A Marsac John L  
7426A A Hammond Walter D  
7427A Vacant  
7429 Lopez Pascual  
7431A Wheeler Harry E  
7431A A Leuf Fin B  
7432A Moore John A  
7432A Vacant  
7437A Wilbur Floyd  
7437A Hernandez Amelia  
7438A Thorpe Francis  
7440 Dones Harry E  
7443 Gilmore Raymond  
7446A McCallister Augustus I  
7446A A Bryan Jennie Mrs  
7447A Chappell Walter L  
7448A Kingsbury Hugh L  
N 75th intersects  
7501A Richnow Fred G  
7508 Ramos Julian G  
7510A Blivins Winton W  
7512A Kopp Nida Karl E  
7515 Blackwood Jas  
7517A McGinnis Sidney H  
7521A Pinder David E  
7521A Leamer Walter A  
7525A Trivino Geromino  
7531 Guerrero Aurelio  
7532A Postal Arturo  
7534 Martinez Antonio  
7535A Arcevalo Pablo H  
7536A Velasquez Juan  
7538A A Bopp Julius A  
7540A Velasquez Juan  
7542A Perez Thos R  
7505 Rojas Nicmar  
7606 Vinson Jas P  
7606A A Perez Geo  
7608 Lopez Luis A  
7609 Ramos Emilio  
7610 Mendonza Jesse M  
7611 Sauer Simon C  
7613 Trevino Leopoldo  
7615 Sanchez Antonio S  
7621A Garcia Jesus  
7622A Serrano Benito  
7623 Garcia Vasco  
7624A Trejo Isabel  
7630 Romero Trinidad  
7636 Barnett Ben W  
7637A Camacho Frank  
7638 Torres Gregorio  
7638A Reed Chas C  
7642A A Manuel  
7642 Romero Manuel  
7644 Reichert Barbara  
N 77th intersects  
7701A Lovelace Earl  
7702A Gonzales Juan  
7702A Jimenez Richd  
7705 Wilson Sue  
7707A Ragan Walter  
7711A Fairlie Inez Mrs  
7714 Wade George  
7715A Phillips Miles M  
7717 Harding C E  
7719A Lawrence Noel S  
7721A Workman Wm E contr  
7725 Nivet Archie  
7727A Templeton Herschell  
7728A Casas Jesse C  
7730A Collier Geo C  
7731A Miller Chas O  
7733 Schrader Hugo B  
7736A Hediger Wm E  
7736A Monseles Jas T  
7738A Baker Robt J  
7744 Wobright Tillie Mrs  
7748 Barber G M  
N 78th intersects  
7801A Yangdang Thos gro  
7802A Landherr Wm H  
7805 Wells Arth L  
7807 Williams Jas S  
7809 Getz Henry  
7810A Tardy A J  
7811 Cobb Henry  
7812 Starden Hymey  
7813 Lucas Jesse E  
7814A Fowler Cecil C  
7815A Gomez Fritz C  
7818 Salsberry John G  
7821A Kessler Joe C  
7824A A Vinyu Vincento  
7824A Rodriguez Porfido  
7826 Salinas Catrino  
7830A Madjet Harry  
7832A Teal Leanda L  
7836 Ricks Ollie O  
7838A Grubbs Thos J  
7839A Williams Ned J  
7840 Marburger Erwin  
7841 Gilliam Paul M  
7842A Roddie Robt C  
7844A A Gro  
Leggie Mike  
7845 Hume Robt E  
N 79th intersects  
7901 Partler Edw

AVENUE E—Contd  
7902A Fowler John A  
7905 Pearson J W  
7906A Copeland Ida Mrs  
7907A Prior Lawrence D  
7908 Pearson Connie A  
7911 Stark Dalmos  
7913A Stuech Ralph  
7915 Mills Jas C  
7916A Chittenden Bert W  
7918A Nesbit Jos  
7919 Barker Rich  
7920A Banks Jas A  
7921 Overton Willis C  
7922 Lecky Edw  
7923 Baker Oscar M  
7924 Hamrick Wm  
7925 Trevino Sylvester  
7929 APARTMENTS  
1 Davis Tom  
2 Mitchell Lee A  
3 Curry John  
4 Fisher Max C  
5 Adams Sylvester  
6 Rios Mona Mrs  
Street continued  
7930 Rothmann Chas W  
7931A Lopez Grocery  
Lopez Clara  
7932 Sanderson Geo R  
7934 Vasquez Alfa A  
7936 Torres Roberto  
7937 Vasquez Juan  
7939 Jaramillo Francisco Y  
7940 Dones Harry E  
7941 Gonzalez Guadalupe  
7942 Villalaz Amelia  
7945 Carlos Leon  
7947 Cardenas Ramona Mrs  
7948A Martinez Manuel  
N 80th intersects  
8003A Snook Aug  
8007 Hyman Isa  
rear Locky John W  
8008 Vigel Paul  
8017 Gill Jas  
8017A Villanueva Cruz A  
8018A Gonzalez Jose L  
8019 Guerra Robt G  
8021 Castro Santiago  
8023 Canales Paul  
8023A A Barber Chas  
8025 Villalaz Nicmar  
rear Trevino Silvestre  
8030 Chapa Leonardo  
8032 Trevino Emilio  
8038 Moreno Jose

## MAINTENANCE ENGINEERING CORPORATION EQUIPMENT WITH ENGINEERING SERVICE



# CAPITOL AVE 1948

## RAYMOND PEARSON MOTOR CO.

LINCOLN—MERCURY—Authorized Sales and Service

1617 TRAVIS

TEL. CAP. 9171

INSURANCE  
Dallas Ave. C. 9112  
RY 281

**CAPITOL AV.—Contd**  
**CRIMINAL COURTS**  
Bldg  
Ismt Building Supt  
Criminal Dist Atty  
(Child Desertion  
Dept)  
County Court at Law  
No 2  
Justice of the Peace  
Court Precinct  
Position No 2  
Justice of the Peace  
Court Precinct  
Position No 1  
lobby Brown Cigar Stand  
1st fl County Sheriff  
Criminal District  
Attorney  
Reporters Press Room  
2d fl Criminal District Court  
No 1  
Willford Frank Jr  
Judge  
Criminal District Court  
No 2  
King Langston G judge  
District Court Clerk  
Mills John W Jr  
Mondshine Monk P court  
reporter  
Smith Philip B court  
reporter  
3rd fl Grand Jury Room  
4th fl 7th fl Harris County  
Jail  
5th fl City Health Dept  
Criminal Dist  
Detention Clinic  
Bagby Interests  
400A Borden Clara B Mrs  
400 1/2 Welch E B  
401A Capitol Coffee Shop  
402A Garrett Pig Co  
403A Charles Hotel  
406-08A Smith Zay & Sons  
sh mt wks  
407-09A Premium Sales Co  
410 Vacant  
411A Southern Dlx Tool &  
Mach Co  
412 Carrell Co The Printers  
413 Atkinson Ruby T barber  
415-17 Contl Bus System  
Igarra Interests  
507A Houston Transit Co  
191A Trainmen's Club  
520A Bullock  
Smith Interests  
601 Trainmen's Cafe  
605A Capitol Auto Park  
607-09A United Signs neon  
610 Vacant  
611A Texas Safe Co  
612A Acme Safe & Lock Co  
614A Allright Auto Park  
Louisiana Interests  
702-08 Capitol Av Parking  
Lot  
710 Seac Parking Lot  
711-13A Cycle Cycle bicycles  
716 Perez Jesse rest  
719A Kamin Furn Co  
Milam Interests  
801A Uptown Optical Co  
Shugart H H Enterprises  
officiants  
803A Uptown Theatre  
804A Black Box Furn Co Inc  
809A Kraft's Jewelry & Gift  
Shop  
811 UPTOWN CENTER  
BLDG  
Atracade Liquor Store  
Uptown Beauty Shop  
Uptown Barber Shop  
Hb Medical Group  
Langford Berry W vend-  
ing machs  
Central Cleaners &  
Hatters  
Harper Studio  
Uptown Theatre Office  
American Bus Lines Inc  
King Joy Cafe  
Hamman Lee M dentist  
814 Texan Theatre  
Uptown Center  
Rest  
815A Nolen Jewelry Co  
A Frey J Rolfe outom  
815 1/2A Washington Chapter  
No 2 (RAM)  
816 Capitol Fruit Stand  
Travis Interests  
900 Walney Candy Shop  
AG G's Liquor Stores  
901-15A Montgomery Ward &  
Co dept store  
904A Texas Jewelry Co  
Shaver Optics John K  
906A Rembrandt Studio  
photog  
908A Clark's Juvenile Shoe  
Store Inc  
910A Music Mart The mus  
disc  
Johnson Molselle T  
picture framing  
Shapiro Saml W costume  
jewry  
910a Photo-Mat photog  
910 1/2 Vacant  
914 Vacant  
916 Vacant  
Main Interests  
1014A Sibyl  
1014 1/2 OLD GAS CO  
BUILDING  
Stitch Shop embroidery  
Edison Studio photogs  
Capitol Wave Shop  
beauty shop

Old Gas Co Bldg.—Contd  
County Red Feather  
Services  
Community Council  
Volunteer Community  
Services  
Community Chest &  
Council of Ho and  
Harris County  
Council of Social  
Agencies  
Confidential Exch of  
Houston  
1015A Poll Parrot Juvenile  
Shoe Store Inc  
1016 Main Thom Inc shoes  
1017A Beacham & Nesmith  
optometrists  
1017aA Hollywood Shop For  
Women clo  
1018A Captain Kid's Shop  
children's clo  
1019A Houston Shoe Hosp No 1  
shoe repr  
1020A Decho Linen Shop  
1021A Brooks System Sandwich  
Shops  
1022A Allen & Caspersen  
Fannin Interests  
1100-04A Capitol Pharmacy  
1103A Southern Silk Store  
1107A Artista Barber Shop  
1108A Linder Reich D clo clnr  
Master Shoe Repairers  
1109A Book Mart book sellers  
1110 Tip Top Coney Island  
rest  
1112A Wallensen's Paramount  
Picture Frame Shop  
1114A Bell Dyck & Bell  
lawyers  
Houston First Federal  
Savings & Loan Assn  
Arkansas Club of Hou-  
ston  
1115-23A Southwestern Bell  
Mach Co  
1116A Foreman, Ballard &  
Eddy lawyers  
1118A Anderson Liquor Store  
1120 Alamn Coney Island  
rest  
1121A Southwestern Bell Tel  
Co  
1122A Kuhn Paint Co Store  
No 1  
1124A Capitol Bar beer  
San Jacinto Interests  
1201A Gibraltar Savings &  
Bldg Assn Bldg  
1205A Alamo Loan Service  
1207A Sterenberg Co of equip  
1209A Community Finance &  
Laurit Co  
1209 1/2 STANDARD BLDG  
Vacant  
1211 Vacant  
1215A Frederic Post Co The  
(Texas Br) eng  
supplies  
1217 RODGERS BUILDING  
Amassey Business College  
1218A Holt Post Bldg  
1221A Houston Post (br)  
Caroline Interests  
1300-20A Houston Sam Even-  
ing Sch  
Houston Sam Sr High  
School  
1301A Liberty Loan & Bldg  
Assn  
1303A Dittaphone Corp  
1305A Commercial Letter  
Service  
Am Cancer Society  
1307 Vacant  
1309A City Mortgage Co  
1311-13 Allright Auto Park  
1311 Wimpy's Hamburger  
Stand  
Allright Auto Parks (br)  
Austin Interests  
1400-02A Potet Jack C rest  
1401-17 Capitol Av Auto  
Park  
1412A Am Safe & Lock Co  
LaBranch Interests  
1500-04 BRYAN APTS  
Apartment  
101A Murphy Frank  
102A McGinnis Bess Mrs  
103A Porter Fred W  
104A McCordoude Marion  
W  
105 Rutledge Edw  
106A Pickard John W  
107A Ousley C Floyd  
108A Gassiot Carl E  
109 Hodges John K  
Seale Wm C  
110 Ash Saul  
102A Godwin Frank J  
203A McGinnis Thos J  
204A Johnson Erik A  
205A Ester Perman C  
206A Rondel John W  
207A Elmholt Len E  
208A Perry Morgan J  
209 Vacant  
210A McBride Robt E Jr  
Street continued  
1508A Coin Mach Opt Assn  
Electrical Sales Co  
1509A Kramm Wm V  
1510 Cole Ross A  
1511A Greer Emma Mrs furn  
rm  
Crawford Interests  
1608 No return

1614 Price W O  
Jackson Interests  
1701A Green John M  
AGreen Laurina B Mrs  
furn rms  
1702A Lacy's Cafe  
1703 Lewis Herman A  
ALewis Mary Mrs furn  
rms  
1704A Crow Eva Mrs furn rms  
rear Mathews J V  
1705A Verhelde Oliver L  
furn rms  
1709A Kotch Stanley J  
1710A Planned Parenthood  
1711A Booser A P furn rms  
1712A Hendon Ruby Mrs  
AGreen Caroline Day  
Nursery  
Chenevert Interests  
1801A Neumann Hettie Mrs  
furn rms  
1802 Woods W H  
ACamp Kathleen Mrs  
furn rms  
1803A Neumann Repair Shop  
saw repr  
1804A Monte Estelle Mrs furn  
rms  
1806A Bozeman Robt E furn  
rms  
1807 Brooks & Williams  
conts  
Williams Claude  
1808A Atwood Mary Mrs furn  
rms  
1810A Wiley's Place beer  
1811-15A Barker Mabel Mrs  
furn rms  
Hamilton Interests  
1901A Solomon Shapiro &  
Gluck whol dry gds  
1908A Ringer Anna Mrs furn  
rms  
1911 Grez F H  
1912 APARTMENTS  
2 Vacant  
3 Martin B R  
3 Bellate Dennis  
3 Wiles Ruby Ruben  
5 Moore H L  
6 Callu Elina  
7 George Chas  
8 McNeil H C  
9 Spurway May Mrs  
Street continued  
1914 LAVINIA APTS  
Apartment:  
1 Dwyer C D  
2 Vacant  
3 King L F Jr  
4-5A Anderson Mary E  
7 Evans Clara  
8 Henson Derwood  
9 Beasley Frank  
10 Farr Geo  
11 Salmun Jos  
Street continued  
1918A Coulson Aubrey B  
Charles Interests  
2001A Southern Trading Co  
genl mds whol  
2002A Henke Ice Service  
Independent Electric Ice  
Co  
2012 Vaughn W B  
2014 Holt Thos B  
2018A Goodrich B F Co  
St Emanuel Interests  
2121 Vacant  
2136 Houston Excavating Co  
2416 Union Display Sign Co  
2417A Linn Ann  
St Charles Interests  
2503A Arrison Anthony  
2505 Vacant  
2507A Burroughs Fountain  
Equipment Co  
2512A Patterson Pat  
2513A Price Woodard  
2514A Linn Frank  
2517A Werth Ervin T  
Lively Fred B contr  
Live Oak Interests  
Nagle Interests  
2701A Sheppard Isaac N  
2704 Coleman Kath  
2708A Miller Mable P  
2712 Dickinson Sarah Mrs  
2719A Laporte Lucile Mrs  
Delano Interests  
2805A Miller Mable P  
(Not open to Shanghai)  
Roberts Interests  
3310A Talbot David  
Sampson Interests  
3402A Municipal Supply Co  
3405A Flores Ysabel Mrs  
3407A Perales Jesse N  
York Interests  
3515A Butler Luke & Joe H  
3518 Mulhausen Harry L  
3520A Smith Jep  
Lively Fred B contr  
St Joseph Interests  
St Augustine Interests  
3805 Ford Jas  
3807A Hill Floyd D  
3809 Smith Aver Mrs  
3811A Bonds Emma C Mrs  
3813 Jackson John C  
St Bernard Interests  
3904 May Jas  
3905A Garay Chemical Div  
mrs  
4000A Creamery Package Mfg  
Co  
4005A West Disinfecting Co

4019A Bernelle Alex A  
4021A Beverly N Park plmbr  
Oakhurst Interests  
4210A Hefner John  
4212A Amberson Henry C Mrs  
4310A Steinhmann Chas F  
Sidney Interests  
Eastwood Interests  
Maplewood av Interests  
4700A Fitzgerald Nathaniel G  
4702A Edrington Ward L  
4708 Gill Raymond S  
4711A Larsen John G  
4713A DuClos Louis W  
4714 Revue Jos H  
4715A Theuber Leo F  
4719A Story Aaron N  
4720A Montes Michel  
Stiles Interests  
Edgewood Interests  
Lenox av Interests  
Delmar av Interests  
5014A Mitchell Albert G  
5104A Kniser Carl W  
5400A Wolfe Elmer  
5401A Avery Wm C  
5402A Oates Augusta Mrs  
5403A Lyle Thos  
5404A Stein Jack G W  
5405A Borrello Wm C  
5406A Brown Wm C  
5407A Kilgartin Wm C  
5408A Glash Eug S  
Albion Interests  
Clifton Interests  
Newwood Interests  
Linwood Interests  
5015A Posey Arth L  
Cowling Interests  
6009A Knoff Jas J  
6011A Swindler Jas E  
Beretta to S 56th Intersect  
6600A Gandy Henry  
6601A Brown Wm C  
6602A Jackson Walter W  
6603A Bink Sam M  
6603A Brown W W  
6604 Earls Lee  
6605A Brown Edwin H  
6606A Crook Alex E Jr  
6608A Butler Lendon G  
6609A Brown Wm C  
6611 Bradshaw Howard A  
6612A Odum Claudia  
6613A Abley Arth  
6615A Burdett John J  
6618A Wayside Medical Clinic  
6622A Williams Jas G phys  
6628A Smith Walter H  
6629A Bradshaw Robt L  
6631 Culpepper John T  
6631 1/2A Anderson Alex C  
6632A Bozard John F  
6635A Helmamp Dewey E Jr  
6637 Shewitt Danl F  
S 67th Interests  
6702A Title Joe  
6704A Simmons Pat T  
6705A Sherrill J Guy  
6706A Loughlin Thos E  
6707A Griffith Georgia M Mrs  
6708 APARTMENTS  
2 Neale Jos G  
2A Lewis Giever A  
3 Sherlock Joel D  
4 Fawcette Ruby E  
5A Kaluza Jos M Jr  
Street continued  
6712 Graham Josh  
6714A Vandergar Martha  
6726 Moore W B  
Wayside Interests  
6812A Hartman Frank  
6814A Whitley John H  
6816 Miller Lewis  
6818 APARTMENTS  
4 Miller Lewis P  
2 Rose Jamie T Jr  
3 Harding Oscar J  
4 Knoff Vic W  
Street continued  
6822A Scholer Arth R  
6826A Curtis Everett G  
6828A Brenek Adolph A  
6830A Britain Sinclair  
6832A Slater Malcolm C  
6834A Fitzgerald Clyde J  
S 69th Interests  
6901 Dorsey Walter L  
6902A Fried Rich  
6903A Muskiet Leon  
6904A Lyons Michl  
6905A Zubrod Geo E Jr  
6906 APARTMENTS  
1 Thoma W D Jr  
3 Koyv Clarence F  
4 Current Paul  
Street continued  
6906A Anderson Marshall E  
6911A Weber Edwin W  
6912A Spiller J H  
6913A Coppinger Frank G  
6914 Beard Jezz Mrs  
6915A M C (East End Br)  
Kiwanis Club of Eastern  
Houston  
6918A Martin Charles Mrs  
6922A Lawson Jas T  
6926 Hans R Mrs  
6927A Foster Roy R  
6932A Betto Sophie Mrs  
6938A Jolly Eagle  
S 70th Interests

**CAPITOL AV.—Contd**  
7002A Cox Lillian M  
7004 Juckens Otto F  
7004A Johnston Ray  
7008 Miller Forrie D  
7011A Phillips Carl C  
7012A Anderson Sam  
7014 Longneer Eric G  
7016A Lewellyn Raymond H  
7019A Payne Russell  
7022A Froelich Reinhardt G  
7024 Brown Earl  
7024A Williams Jas G  
7025 Vacant  
7028A Englishbey Laura Mrs  
7034A Wood Frank C  
7037 APARTMENTS  
1 Smith Blanche Mrs  
2 O'Day Jas  
3A Alexander C W  
4A Browning Thos L  
5 Mithon Mark R  
7 Wilson Norman C  
8 Walters Evelyn Mrs  
9 Higdon Frank J  
10 Kilgo Robt H carp  
Street continued  
7042A Cummins Curtis C  
Hriller Camp  
S 71st Interests  
7206A Bering Libr Co  
7212A Spence Lee C Mrs  
7214A Smith Bortha  
7216A Carter Reid C  
7218 Vacant  
7233 Immaculate Conception  
School  
Sisters of Divine Provi-  
dence  
14  
7300A Harvey Wm R  
7302A Grishby Jas T  
7303 APARTMENTS  
1 Newcom Sam  
2A Schuler Albert A  
3A Station W Jennings  
4A Schief Warren  
5A Greig Vernon F  
6A West Sidney L  
7A Lambright Robt  
8A Wyle Carl J  
Street continued  
7304A Martinson Geo M  
7304 1/2 Alund Howard W  
7305A Burdett John J  
7306A Lund Hollis L  
7307A Martin L J  
Boles Interests  
7308A Ackenbruck Helen Mrs  
7309A Aving Russell B  
7310A Anderson Alex C  
7311A Weller John F  
7312 APARTMENTS  
2 Ulrich Doyle J  
Street continued  
7314A Grishby C W  
7316A Morris Chas R  
7317A Savinova John M  
7318A Norris Jos A  
7320 APARTMENTS  
1A Grishby Leslie M  
2 Leach Hollis N  
3 Meacham Eldon R  
4 McChin John F  
Street continued  
7401A Robeau Henry J  
7403A Morris Robt E  
7404A Shows Harold B  
7405A Braden Anton O  
7406A Damann Wm B  
7407A Lierman Edw B  
7408A Horton Wm F  
7409A Banks W H  
7410A Needham Wm R  
7411A Mohr Jacob P  
7412A Hindelang Royer P  
7413A Horn David  
7414 Calloway J Henry  
7415A Carlisle Eldred M  
7417A Fannelle Chas E  
S 75th Interests  
7418A Lockhart Roy T  
7419 Cook Geo G  
7420A Peebles Oscar I  
7502 Ludwig Geo  
7514 Cox Mary Mrs  
7515 Dennis Albert J  
7522A Childers Wm J  
CAPITOL AV (Magnolia Park)  
Formerly  
Continuation of Capitol av from  
S 77th to Brays Bayou  
7707 Bateman Sammie J  
7712A Skibbe Edward H  
7712 1/2A Hinds Wm F  
7713A Harper Wm E  
7718A Zemlicka Raymond F  
7719A Albertson Alice E Mrs  
7720A Newkar Tom B  
7722A Slaid Zora P  
7723A Graves Earl D  
7725A Petersen Thos B  
7726 Sullender Raymond F  
7728A Hennessey Bernard  
7732A Tuckitt Robt E  
7734A Lang Michl J H  
7737A Skibbe Herman  
7737 1/2A Foster Roy R  
7742A Wright Jas F  
7743A Knowles Wallace M  
7744A Cayton Jas D

7 GREAT FURNITURE STORES  
**BLACK BROS**  
There's a Store Near You  
Main Store  
Capitol at Milam

# GREAT SOUTHERN LIFE INSURANCE

PHONE PRESTON 3271      HOUSTON 1, TEXAS

<p><b>CAPITOL AV (Magnolia Park)</b>          7745 Darnell Frank W          5 78th intersects          7800A Eastover Curtis          7801A Felix Geo D          7802A Capitol Beauty Shop          7803A Self Oren          7804A Links Geo J          7805A Yeaman Donald O          7807A Wagnersack Roland          7809A Beckman Lynwood          7810A Niday John B          7811A Cardon Vincent          7812A Vents Edw M Rev          7813A Baker Harry L          7814A Hausler Otto H          7815A Beasley Jos P          7816A McWilliams J B Jr          7817A Martin Chas S          7818A Williams J D          7819A Hodges Lillie Mrs          7820A Shaver Kenneth J          7821A Cole Joe D          7822A Kelly Geo W          7823A Meacham Geo A          7824A Fryman Jeff H          7825A Mathis Allsey          5 79th intersects          7902A Mathis Allsey          7903A Staner Willie E          7904A Brandin Jas W          7905A Welsh Chas N          7906A Yatts John R          7907A Borden Albert W          7908A Barnhart Marion L          7909A Shumick Thos E          7910A Zachry Lottie B Mrs          7911A Kriese Joe P          7912A Locke Albert A          7913A Cayton Jim J          7914A Drummond Melville C          7915A Cunnigham John O          7916A Davis Everett          7917A Havis Bruce H          7918A Vacant          7919A Bell Thos J          7920A LeBoue Desaire Mrs          7921A Hanley Mathew J          7922A Pierce Lester J          5 80th intersects          8007 LaBoue Gro          8008 Davis Ollie          8025 Hansen Eug R</p>	<p><b>1712 1/2 WEST CAPITOL</b>          Apartments          1 Cummings Hazel Mrs          2 Johnson Mary C Mrs          3 Smith Forrest E          4 Sullivan Marian          5 Bodman Clarence D          6 Mandozza Annie Mrs          7 Vacant          8 Livingston Cecil F          Street continued          1713 Rodriguez Jos R          1714A Walker Texas Distribut-          1715 Moreno Apolonia M          1716A Valdez Paul A          1717 Caballero Gabriel L          1720 1/2 Doni Mitchell          1724A Menefee Wm H filling          1801A Cunningham Washateria          1802A Drennan Raymond J          1803A Collins Melvin L          1804A Patrick Wm R          1805 1/2 A Clarkson Carrie Mrs          1808A LeVine Lee Fredk A          1810A Hawkins Annie Mrs          1811 1/2 A Ward Jas E          1812A Eddie Essie Mrs          1813A Fontana Anthony J          1814A Herrington Fred          1815A Amen Theo M          1816A Nesmith Tennis Shop          1820A Manuell Ygnotelo          1910A Hughes Sister intersects          2014 APARTMENTS          1A Williams Edw L          2A Galt John B          3A Spivey Clara E          4A Gross Albert C          Street continued          2016A Blankenburg Max H          2020A Pearl Beer Distributor          2023A Pave Silver Metal          2108A Bice Edw          2110A Wade Gene Mrs          2112A Beeler Greig B          2114A Kelley Wm F</p>	<p>311A Sealise Victor          316A Pugin Alvin A          317A Gismalva Oscar          320A Raimuto Nicholas L          403 Kitcher Doris          407A Pouson Jas J          409A Braun Wm F          416A Martin Alia          418A Sheppard Elmer L          419A Ronund Albert W          422A Williams Clyde          423A Druman Linwood Jr          425A Booth Jas R          426A Danna Vincent S          428A Perdue Calvin J          501A Metzler Emil A          512A McKeehan Jas B Rev          514A Power Cecil O          515A Parker Earl C          516A Balche Glep N          517A Sherman Alida          517A Schultz Edw C          518A Campbell Graham L          519A Hall Herbert          521A McFarland Glen F          522 Adams Karl I          524A Waldron Cecil P          525 Ewell Thos J          526A Whitaker Jesse E          528A Palmer Calvin J          530A Wilson Walter J          533 McKee Wm F          600A Mims Forrest W          603A Smith Winston L          606A Banning Fredk E          607 Kinsley Roland A          610A Schill Fredk          702A Blacksher Elbert L          703A Foster Jos H          714A Jenkins Cecil B          719A Wardell Henry B          720A Cinnas G          800A Zappo Lester J          801 Thoms Chester W          802A Clarke Barry M          803A Rhea Wm D act          804 Leahr Albert          805A Wagner W Elynn          806A Bassett John L          807A Doughty Wm J          808A Manorsky Fred E          810A Hawkins John Q          810 1/2 Jennings Albert B          815A Haverstock Harold R          902A Young Fred A          903A Kasper Walter I          905A Caplan Beauty Shop          906A Aaron Edgar          907A Barman Sterling G          912A Hill Marion J          913A Douglas Zary M nurse          915A Wingerter Frank E          916 Mullennex Jimmie L          917A Kasper Robt W          918A Shatto Howard L          1003A Walker Marion A          1012A Dixler Henry          1008 Harmon Wm J          1012A Pinkney Edw T          1106A McDaniel Carl K          1106 1/2 Duncan Sam J          1115A Blisset Herman G          1207A Pest Jas C          1208 Herndon Quintos          1210A Bayrer Richd          1211 Baragave Chas P          1300 Thomas L          1301A Gentry Dewey E          1302 Sherfield Matthe          1303A Adams Wm          1304A Hodgkins Harold H          1306A Glenn Elberta H          1309A Fullerton Roy M          1310A Ramsey Jessie D          1314A Seal John D          1318A Newton Jas R          1319A Fenley Gaylord B          1319 1/2 Reynolds Jas E          1401A See Leo H          1402A Koonce Wm F          1403A Bergamin Thos L          1406A Long Jack W          1412A Livingston John E          1515 Applegate Birdie Mrs          1517 Fraham Frank P          1601 Winn Asa          2002 King Ellis A          2003A Wiaz Jim          2004A Grimes Fayette E          2006 Glenn Lucie W          2008 Austria Herbert W          2009 Rolak R          3003 Vacant          3004A Mills Clarence L          3006A Lowe Winton D          3008A Haley Harold A          3014A Gols Wm C          3015A West Mammie          3110A Mayes Besteres L          3111 Herrin Harold E          3202A Gaharr R S          3203A Brown Duane C          3204 Vacant          3214A Robbuck Oren O          3215 Smith Omer O Dnt          3302 Reynolds Roland H          3303 Vacant          3306A Williams Clarence A          3310 Richmond Elton S</p>	<p>3314 Johnson Carl E          3318 McMillan Prowitt          3400A Wetz Wm A          3402 Sims Precely          3419 Chaffin Yuell R          3502 Simmons John S          3506 Rucker Richd C          3508A Hall Elsie T          3510A Schoppa Rufus          3513 Vacant          3517 Rae Raymond E          3520A Porter Wm T          3521A Staunmeister Helmut          3606A Conlin Jas P          3614A Caldwell Victor Mrs          3617A Holder Olan C          3701A Cantrell Robt E          3702 Herzberg Arth D          3710 Crumpton L Hartwell          3711A Powell Tillman          3713 Hawkins Thos A          3714 Welch Orld W          3718A Dial Sherman          3802 Foster Willie L          3806 Shervon Arth D          3809 Bowler Robt J          3810A Stephens Herman L          3811 Winkler Sam H          3813 Tice Lester          3814 Collins Lottie B Mrs          3816A Collins Geo          3901 Broadway Hugh A          3902A Duncan Don J          3905 Vacant          3906A Koonce Peter          3909A Nesco Geo          3918 Shouf Sallie M Mrs          3921 Brown Wm T          3922 Varnes Fred C          3926A McKinnay Jas          3927 Griffin Wm T          3930A Gordy Jonathan E          3933A Cosgrove Jas J Jr          3937 Loftin          3938 Baucard Emilio J          4001A Waves John W          4006 Emmions Wm L          4021 Clarke Chas Jr          4028 Kibby Betty Mrs          4034 Johnson Leford M          4101A Guy          4105 Williams Wallace G          4112A Renfro Leon D          4113 Adams John Q          4114 Moore J B          4116 Noble Ruby S          4117A Nathan Jas          4118A Reynolds Wm M          4119A Keith Jonathan R          4120A Sears Chas L          4201 Newham Roy A          5311A Johnson Schuyler B          5312A Crawford John L          5317A Lee Jas W          5405 Cooksey B Frank          5409 Hale Willie W          5411 Baker Harold H          5417 McGee Clarence          5421 Smith Treford R          5423 Wheeler Leonard W          5425 Sarafin Lawrence          5428 Woodell Lloyd S          5430 West Virgil L          5431 Thweatt Oris D          5435 Hayden Mamie Mrs</p>	<p><b>CAPRON—Cont'd</b>          1417A Anilure Lance          1419A McKeever Marion          1502 Washington Geo R Jr          1504 Haynes John          1508 Jenkins Ada          1507A Miles John N          1508A Elzy Herman          1510 Pierson Gilbert          1612 Watkins Joshua          1615A Lindsay Connie B          1618 Carter Jos          1617A Dusey Ary          1619A McCrimmon Lois soft          1618A Drink          1618A Thomas Lip          1619A Jones Travis          1620 Pender Hannan          1621 Conway Ellis          1621 1/2 A Reble Brady          1702 Trus Church of God in          1703A Apartments          1 Ratcliff Dock          2 Harvorth Nathan          3 Simon Early          4 Whitfield John          5A Stephens Wm          6 Hines Elmon          7A Armstrong Ruth          8A Hale Ada          Street continued          1704A Harris Lucius          1705A Willerson Geo          1706A Brown Arth          1707 Oliver Wm M          1707 1/2 Perkins Adele          1708 Griffin Preston W          1709A Morgan Daly          1709 1/2 Allen Mattie B          1710 Vacant          1711A Hayden Saml A          1722 Capron Food Market          1802 Garrett Lurade          1803 Sampson Geo Jr          1803 1/2 Lewis Aaron          1804 Goodman Evelyn          1805 Taylor Saml          1806 Swans Emma          1807A Davidson Israel          1808 McQueen Chas S          1809A Glass Ralph          1810 Butler John          1812 Bard Geo A          1813 Lewis Tutter          1816A Williams Saml J          1818A Thomas Amelia          1819A Harris Saml          1901A Bell Frank          1912A Bell Frank          1913A Crawford John          1914 Thomas Harry          1915A January Clarence H          1916A Collins Georgia          1917 Baker Grace          1918A Jones Henry          1919 Williams Nathaniel          1920A Brooks          2002 Harrell Kirby          CARAWAY (Studebaker) (47-          merly Ford)—From North          Main n about 1 blk          CARGILL (Pr Ho Add)—From          McCarty east and west, S n          Clinton Dr          7907A Houston Bank Sand Co          7926 Gardner Chas M          7928 Frazier Bill W          7929 Speck Herschel S          7941 Lawrence Haron D          8002 Vacant          8010 Bryan Wm S          8015 Springer Bobbie L Rev          8104 Oniveros Peter P          8105 Boyles Levi W          8107 Fussell Ollie C          8110 Galsen Warner H          8111 Williams Henry          8112 Vacant          8125 Slough Oscar C          8130 Foreday Miro L          8216 Perry Lee A          8220 Smith Edw A          8225 Jones John          8226 Blanchard Reuben A</p>
---	---	---	---	--

N 78TH 1948

1739

COMPLETE BANKING AND TRUST SERVICE

# HOUSTON BANK & TRUST COMPANY

CAPITAL ONE MILLION DOLLARS

FOUNDED 1875

MAIN STREET AT FRANKLIN AVENUE

SEWMEES—Contd  
19100 Haire Chas  
10114 George Clara S  
1012 Fernandez Jose R

25  
2008 Hatten Frank  
2010 Jackson Charlie R  
2023 Well Equipment Mfg Co  
oil field supplies  
Noble interests  
2106 Butler Andrew W  
2114 Key Roy  
2118 Stricklin Jas W  
2121 Maritime Oil Co  
Les interests  
2212 Alister Booklet T C  
2216 Halley Lee C O  
2218 Holman Carl O  
SEMI ON SED AV — From  
Austin east 2 bks, 1 south  
of Prospect

31  
SERVICE — Box 2500 Air  
Line rd, ext 4 Little White  
Oak Bayou  
719 Hughes Kenneth O  
727 Donnelly Mary Mrs  
729 Whiston Edmund O  
731 Harris Olen B

2  
SETTEGAST ALLEY (2d  
Ward) — From 72 N Chartres  
east 1 block and north 1  
block to Kaiser  
53 Martinez Francisco  
59 Alaniz Jose  
60 Sustaita Baldomero  
61 Alaniz Rafael  
62 Fox Phil  
63 Mitchell Alice Mrs  
65 Vigil Narciso M  
67 Salazar Claudio  
68 Cortez Jose  
69 Marion William  
73 Hernandez Jesus T  
74 Moreno Jose

51  
SEVEN AND ONE-HALF AV  
E (No Hts and Northl)  
From 715 Herkimer to Stude-  
wood, and from Michaux west  
to Studewood, 1 north of 7th  
av

Beverly interests  
701 Jones Cora E Mrs  
702 Pitts Mack O  
705 Aulster Angus  
708 Hollingsworth Jacob O  
709 Farrar Clara W  
710 Eno Newton  
713 Garrett Thos E  
714 Green Emma H Mrs  
717 Wellman Fred W  
718 Speer Eleonora Mrs  
721 Redding Roy L  
722 Sykes Grover C  
725 Davidson Floyd J  
726 Massenburg Edw N  
728 Atkin John W  
729 Dickey Mary A Mrs  
730 Hausendauf Dennis W  
731 Marquis Henry D Jr  
734 Darcy Cliffrs Mrs  
735 Lancaster Richd W  
736 Newsum Clara R  
737 Taylor Gus O  
738 DuChesne Paul A  
739 Church John R  
Studewood interests  
Michaux interests  
1001 Zelesky Frank E  
1002 Kujawa Lawrence S  
1006 Artz Al  
1007 Pugh Thos H  
1011 Blackwood Alice Mrs  
1012 Miller Albert P Jr  
1014 Gauthron Joe W  
1015 Vacant  
1016 Robertson Chas L  
Robertson Radio Shop  
repps  
1017 Stephens Norman P  
1018 Cain Wm H  
1020 Card Sally M Mrs  
1022 Vacant  
1023 Paddy Margt Mrs  
1024 Vacant  
1027 Gelman Laddie V  
1028 Galbraith Wm J  
rears Moore John  
1031 Schoellkopf Frank C  
1032 Perry Renda Mrs  
1035 Whitworth Regina  
1036 APARTMENTS  
1 Archman Wm F  
2 Brown Chas R  
3 Maddox Jane D  
4 Lynch Dorothy  
323 A Daugherty Leona Mrs  
324 Taylor R W  
327 Goodman Jas E  
329 Carlson Curtis R  
331 Hedges Richd E  
343 Vacant  
rears Walling Walter O  
401 Allen W E  
407 Aker Jeff J  
410 Hopkins Max E  
411 Copeland Eddie Mrs  
411 Sizenbach Chas W  
412 Good Grace Mrs  
413 Forsyth Jack E  
414 Wilson Archie R  
415 Key John O  
419 Brigger Charlton Y Mrs

1101 A Good Carol J D  
1102 Bland John H  
1103 McGilvray Jerald D  
1107 Henderson F P  
1108 Vogt Otto H  
1111 Gaudy Earl T  
1112 Moers John S  
1115 Perry Marie S Mrs  
1116 Denton Chas W  
1119 Welsh Chas T  
1120 Egan Theo E  
1123 Boyson Clavens L  
1124 Walter Milton O  
1126 Birkman Carl E  
1127 Corey Claude J  
1131 Helms Atilla W  
rears Schenk Margt K  
1132 Black Eunice O

1133 Aluce Willard M O  
1134 Scallie Thos  
1135 Grant Harry R  
SEVEN AND ONE-HALF AV  
W (No Hts and Northl)  
Begins 735 Lawrence ex-  
tends west 1 blk to private  
property  
1001 Jackson Nathan O  
1002 Smith Oscar O  
1005 Robinson Lennie C  
1009 Franks Saml J Rev  
1013 Chaney Clabon O  
1017 Davis Nathan O  
1023 Brackens Ralph O  
1027 Kohns Andrew L  
1031 DeBose Lucile C  
1034 City Stables Lk  
1035 McAnthony A Link  
1039 Moody Nolan O  
1043 Taylor Horbert

45  
SEVENTEENTH AV E (No  
Hts) — From 1702 Oxford  
east to N Main  
602 Savage John H  
604 Weaver W A  
612 Potter Erna Mrs  
615 Campbell Lee P  
616 Harris Lula M Mrs  
617 Stewart Dollie Mrs  
Blount interests  
701 Boynton Rufus L  
702 McCalland J C  
704 Thompson Ogle W  
706 Ledbetter Robt S  
709 Dyson Jeff A  
710 Epperson Earnest B  
713 Vacant  
714 Costa Anthony O  
717 Nevill Ivan B  
718 McLeist Stephen J  
721 Chelien S Dayton  
722 Forbster Max O  
725 Loria Saml J  
726 Gernert Fortar L  
plmbr  
728 Kimball Chas L  
729 Edwards Plumbing  
Edwards Ernest A  
730 Brinkley Jimmy O  
733 Milligan Thos Mrs  
rears Vacant  
734 Schultz Geo O  
735 Theoman Elmore O  
736 Shepherd Julian O  
746 Amazon Wm W  
750 Franklin Arth A  
751 Field Eric School  
752 Bowser Ross W  
762 Sebusta Chas C  
Studewood interests  
Bartallot interests

43  
SEVENTEENTH AV W (No  
Hts) — From 1702 Oxford  
west to beyond Dorothy  
107 Newsome Joe A  
124 Whitty Tervall P  
Yale interests  
211 Elliott Henry O  
212 Vacant  
213 Tussell Alden M  
214 Horn Aug  
217 Keith Hubert L contr  
218 Young Elsie R  
219 Krusicki Chas J  
220 Madison Edw M  
221 Krohn Otto E  
223 APARTMENTS  
1 Solley Oral  
2 Doyle Pat D  
3 Beard Jas N  
Street continued  
224 Scully Thos O  
227 Aitch Cecil E  
231 Montgomery Edmund L  
235 A Dunn Jack B  
236 Pecan Shelters Co-Oper-  
ative Co  
239 Petty Dempsey E  
240 APARTMENTS  
1-3 Vacant  
4 Dexter Corinna Mrs  
5 Harfield Thos S  
6 Archer Margt E Mrs  
Street continued  
245 Kronberger Fritz J  
Rutland interests  
300 A Cooley School  
301 Cravens Tullas R  
305 Hubey Jas A  
rears Melton Adelle N  
307 Smith Dora Mrs  
rears Clear Clara  
311 Miller R Jas O  
315 Samwell Gelston D  
325 Day Mineral Water  
Co  
323 A Daugherty Leona Mrs  
rears Priole Evelyn Mrs  
325 Taylor R W  
327 Goodman Jas E  
329 Carlson Curtis R  
331 Hedges Richd E  
343 Vacant  
rears Walling Walter O

401 Allen W E  
407 Aker Jeff J  
410 Hopkins Max E  
411 Copeland Eddie Mrs  
411 Sizenbach Chas W  
412 Good Grace Mrs  
413 Forsyth Jack E  
414 Wilson Archie R  
415 Key John O  
419 Brigger Charlton Y Mrs  
419 1/2 Vacant  
420 Ray Maggie Mrs  
430 Harper Tommie C O  
434 WHITBY APTS  
Apartments:  
1 Jorjak Edmund  
2 McConnell Ora Mrs  
3 Walman Chas E  
4 Colchman J B Mrs  
Street continued  
435 Nagle Jas A  
rears Pickett Steven P  
436 Thomas Clifford R  
rears Thomas C R Cabt Shop  
437 Bowen Thos E  
438 Aker Thos W Jr  
440 Harrison John L  
444 Rowell Saml G  
444 Landrum Richd H  
447 Brown Henry F  
448 Schulz John W L  
Nicholson interests  
501 Satterwhite Thos A  
502 Theobalds Bertram M  
507 Fou Borj M  
508 Kerr Thos G  
510 Great Millie  
511 Aker Jas B  
512 Williams Lorain O  
514 Dade Sullie K Mrs  
rears Williams Marian Mrs  
515 Dade Jas E  
515 Moss Raymond I  
518 Aker M O  
521 Denham Leon L  
521 A McClain Russell T  
524 Cheek Wm H  
524 Johnson Wm R  
527 Jacobson Daisy Mrs  
528 Vance Davis J  
530 Fessenden Ruth Mrs  
530 1/2 Akub J J Mrs  
532 Logan J Ellis  
535 Walker Fred O  
536 Murphy John R  
537 Hammer Ir G  
538 Parmale Glenn C  
Lawrence interests  
601 Clarke Little W Mrs  
602 Smith Jas O  
604 Connolly's Food Market  
gro  
609 A Buhner Geo W  
612 Burger Jos W  
616 Pierce H Clayton  
617 Hinesley H L  
620 Randy Ray L  
621 Seate Winnie E Mrs  
624 Davies Jos E  
625 Carey Walter B  
628 Musick Richd D  
629 Petty Nora Mrs  
630 Carey Ray N  
632 Webb Stacy D  
637 Shump Loyal M  
638 Jones Jas A  
641 Moss Thos C  
rears Walden Thos E Jr  
643 Patrick Wm F  
644 Roberts John Q  
rears Marshall Thelma Mrs  
N Shepherd interests  
700 Domingo Jos  
rears Caniff Otis M  
701 Records Pierre W  
712 Wilcox Hoy H Mrs  
717 Farrar Albert H  
718 Carlen Paul E  
723 Morris Mary H Mrs  
725 Brown Mary M Mrs  
726 Ament Adolph M  
728 Awer Margt M  
731 Stevens John R  
732 Cannon Ralph H  
737 Ferguson Lawrence R  
742 Deek Julius E  
743 Schmidt Anna D Mrs  
746 Heights Sheet Metal &  
Roofing Co  
Nashua interests  
801 Canavan Alphonse E  
802 Miller Richd J  
808 Oliver Frank R  
809 Williams Rudolph O  
810 Anderson Wm R  
817 Williams McKinley Rev  
820 Vaughn Weston P  
821 Goodber Thelma Mrs  
822 White Henry O  
824 Reebwell Henry O  
827 McClain Johnnie  
829 Vacant  
830 Vacant  
831 Bell Aaron B  
833 Powell Gertrude O  
837 Beverly Horace O  
838 Holmes Danl W  
841 Johnson Annie L  
842 White Elsie B  
843 White Elsie B  
909 Under construction  
904 Caney Hugh O  
914 Birdsong Jas C  
917 Palmer Jas O  
918 Hicks Howard H  
925 Aker Stanley  
942 Goode Edna P  
945 Harrison Wm C  
1008 Taylor Geo O  
1009 Dosson Frank J  
1025 Plinn Tills W  
1026 Walker Earl R  
1034 Stranblad Chas F  
1034 Stranblad Paul E  
1042 Scherblad John H  
1040 Garrett Elmer  
Beall interests

1113 Reno John L O  
rears Anderson Edw V Rev  
113 1/2 Allen Garven E  
1117 Lane Val M  
1121 Winkler Dave S  
1122 Green Jodie N O  
1126 Walden Luther W O  
1129 Rose Henry L O  
1129 1/2 Davis Floyd V  
1131 Mitchem Wm F  
1134 Owens Lawrence H O  
1140 Precision Molding Co  
ptmkr  
1145 Powle Harold T O  
1200 Under construction  
1203 Breunig Alf J O  
1204 Adkins Wm G O  
1208 Flowers Benson N  
1208 Brown Wm C O  
1227 Woodruff Willie O  
SEVENTH — From Kyle east to  
Lockwood, 7 north Lib-  
erty rd  
(Not canvassed)

61  
SEVENTH AV E (No Hts and  
Northl) — From 702 Ho Hts  
bld east to Studewood  
126 Coleman E W  
Harvard interests  
307 Farmer Wm A  
309 Wych John A  
Arlington interests  
409 Hinnant Marion W  
411 Peco Candy Co contrs  
Columbia interests  
Oxford interests  
600 Cosola Ana B Mrs  
608 Jenkins John F  
610 Hester Marie E Mrs  
610 1/2 A Whitehead Mack W  
612 Machocky Mildred Mrs  
614 Lange Mathilde H  
615 Rylander Ernest H  
617 Kessler Albert R  
Beverly interests (not open)  
711 Willborn John E  
plmbr  
714 Sturdis Ed C  
718 Kibbler Cath Mrs  
725 Stuckey Leon C  
726 Westwood Robt O  
729 Knott David W  
732 Budowski Thos O  
734 Anderson Fred L O  
735 Pell Graham W O  
740 Robinson Ramon H  
743 Little Leticia E  
741 1/2 Kelley Chas F  
743 Rutledge Morris A  
744 Moy Chas H  
745 Norwood Marjand H  
746 Jackson Robt O  
747 Vacant

Michaux interests  
1002 A Grass Lucius R  
1005 A Hays Henry O  
1007 Englebert Roy C  
rears Englebert Chas R  
1008 A Cornelius  
1011 Moss Richd R  
1012 Fox Jos W  
1013 Moore Chas R  
1017 Rudine David O  
1019 Willis Geo W  
1020 Maunhauser Bertha Mrs  
1023 A Zwick Eug E  
1026 Chambliss Robt B  
A Tony's Elec & Equip  
Co  
1027 A Knepper John L O  
1032 A Westmoreland John S  
1033 A Kobs Ernest C  
1033 A Kobs Arlie W  
1034 A Kobs Mary A Mrs  
1035 A Kruger Wm H O  
Norhill interests  
1101 Stoneham Howard G  
1102 A Michel Ernest O  
1103 A Gihert Harold  
1105 A Marks Kath Mrs  
1108 A Weaver Barrie E  
1109 A Thamer Chas A  
1110 A Voigt Kenneth L  
1116 Dinklage Christol W  
1119 A Arnold Gordan D  
1120 A McGee Judy E  
1123 A Sende Emma J Mrs  
1124 A Wolfe Clifford A  
1126 A Crocker Albert L O  
1127 A Murchison Morgan D  
1130 A Clayton Marion G  
1132 A Coffey Jos E  
1132 A Stetson Robt O  
1133 A Boyson Albert M  
1136 A Beavens Willie R Mrs  
1138 Kelly Mary E Mrs  
Studewood interests

61  
SEVENTH AV W (No Hts)  
From 701 Ho Hts bld west  
to Herkimer  
114-20 A Parisian Cleaners &  
Laundries  
Yale interests  
320 A Marshall Rosetta  
322 A Washington Mack  
Rutland interests  
Tulane interests  
Ashland interests  
Wm Swift & Co refinery  
Dorothy interests

SEVENTH-FIFTH N (Mag PK)  
— From 7501 Harrisburg  
bld north to Ship Channel  
107 Vacant  
107 1/2 A Knapp Jas C  
110 A Gene's Cnts reg  
Av B interests  
211 A Southwest Fabricating &  
Welding Co  
300 A Cox Fence Co of Ho  
Tulsa  
Sherman interests  
401 A Vars Rudolph C rostr  
402 A Vars Rudolph C  
408 A Goodman Food Market  
Av E interests

10  
SEVENTIETH N (Mag PK) —  
From 7001 Harrisburg bld  
north to Av S  
107 A Massey Ernest  
Av B interests  
201 A Young Earl B  
Av C interests  
Av D interests  
Av E interests  
Av F interests  
Av G interests  
Av H interests  
Av I interests  
Av J interests  
Navigation bld interests  
1302 Clark Martha Mrs  
1303 1/2 Vacant  
1304 Clark Fred  
1304 1/2 Mercer Geo  
1305 A Stauffacher Louis J  
1306 A VanBullard R O  
1308 A Rice Jos A O  
1401 A Lambrahn G E  
1402 O So Grape Bottling Co  
Av O interests  
1502 A Dorall Ray D O  
1504 A Hardesty Albert V  
1506 A Davis Elmer W  
Av P interests  
1602 A Rose Corp bld hdw  
1608 A Rogers Louis E  
1607 Williams Jack O  
1608 A Kirkpatrick John O  
1609 A Inman Herschel O  
Av Q interests  
South Harbor rd interests

10  
SEVENTIETH S (Mag PK) —  
From 7000 Harrisburg bld  
south to GM&H RR  
105 A Bristol Esther Z Mrs  
105 1/2 Vacant  
107 A Lee G W  
109 A Fussell Floyd W  
110 A Vogel John A O  
111 Timmerman Earl E  
207 A Gordon Gregory A  
Capitol av interests  
306 A Cossaboom Don R  
308 A Stowell Day O  
312 A Spence Julian G  
I-GNRY areases  
e end Houston Country Club

14  
SEVENTY-EIGHTH N (Mag  
PK) — From 7801 Harris-  
burg bld north to  
101 Kessler's Barber Shop  
108 McNeill Jas N  
110 Ross Cornelius N  
111 A Swank Clarence  
Av C interests  
312 Peterson John W  
314 A Zable John S  
316 A Sockwell Troy L  
Sherman interests  
403 Jacobson Ralph  
405 Vaughn Alton  
406 Crawford Laura H  
407 Shelton Henry C  
408 Vaughn Irl  
409 A Gaudy Geo T Mrs  
Av E interests  
501 A Modica Ernest E  
502 A Burk Robt E  
507 Garcia Manuel  
Av F interests  
608 Malaba Jos O  
Canal interests  
700 Virgil Margt  
710 Gardenas  
Av G interests  
907 Robinson H V  
909 Smith Wm J  
Av J interests

14  
SEVENTY-EIGHTH S (Mag  
PK) — From 7000 Harrisburg  
bld south 6 bks  
101 1/2 Peachack Jos L  
102 A Gordon Overton B  
Danner Marine Guard  
Serv  
112 Vacant  
Baltimore interests  
206 Platt Aubrey H  
207 A Bondesen Wm  
208 A Zogg R W plmbr  
Canal av interests  
308 A Raguth Chris O  
309 A Michael Dolores R  
311 A Bridgewater Lucrece  
Dayton av interests  
406 A LeGrande Clifton J  
409 A Blasingame Fred  
411 Hasha Ben J  
Elmwood av interests  
506 Taylor Malcolm B  
511 A Laramore Beulah H  
Mrs

14  
SEVENTY-FIFTH N (Mag PK)  
— From 7501 Harrisburg  
bld north to Ship Channel  
107 Vacant  
107 1/2 A Knapp Jas C  
110 A Gene's Cnts reg  
Av B interests  
211 A Southwest Fabricating &  
Welding Co  
300 A Cox Fence Co of Ho  
Tulsa  
Sherman interests  
401 A Vars Rudolph C rostr  
402 A Vars Rudolph C  
408 A Goodman Food Market  
Av E interests

## Modern Beauty College

One of Texas' Largest and Finest Schools  
of Beauty Culture in the Heart of

## Modern Barber College

Texas' Finest School of Barbering Will  
Prepare You For One of the



S 79TH 1948

1748



# FINE GIFTS for ALL OCCASIONS

DIAMONDS - WATCHES - JEWELRY - CHINA - SILVER - CRYSTAL

Visit our RIVER OAKS STORE . . . West Gray at Shepherd

**SEVENTY-FIFTH N**—Contd  
 505A Erick's Laundry  
 511 Thompson Doyle E  
 511 1/2 Thompson Jas H Rev  
 515-17 LaRose Cleaners  
 c/o clns  
 603A Fite Nolio G  
 604AG & W Garage auto  
 repr  
 606ACrow's Auto Serv repr  
 Crow Joe  
**Canal intersects**  
 701 J B Grill restr  
 near Jamerson Horsell  
 702AMiller W M near  
 ACity Package Store  
 703ADurham Willie W  
 AClient's Tavern near  
 704AMiller W A  
 705 Hernandez Anthony  
 Gonzalez Maria Mrs  
 709AHernandez Antonio A  
 710 Oballe Mary  
 715 Gonzalez Francisco  
 ASafety Way Food Mkt  
**Av H intersects**  
 800 DeZavala Lorenzo Sch  
 815 Gonzalez David  
 817ATamale Factory mfrs  
 Cadena Arturo  
 909A Reyna Jose  
 911AMaster Mates & Pilots  
 Asn  
 913AJimenez Barber Shop  
**Av J intersects**  
 1000 Gonzales D G used  
 Furn  
 Valdez Cafe  
 Valdez Lotewo  
 AGreen Jas  
 1069 Garza Carlos  
 1008ALaurens Saml  
 1011 DeLaportilla Frank  
 1017AMargine Epifania Mrs  
 1020AMedellin Jose A  
 1101ALaCasa AV K intersects  
 AGalvan R  
 1105AIntl Longshoremen's  
 Assn Local No 1581  
 1107 Vacant  
**Av L intersects**  
 1202AStar Pharmacy  
 AHeredia Peter  
 1204 Homo Andrew gro  
 1206 Vacant  
 1208APete's Cleaners c/o clnr  
 1210 Mike's Radio Shop reprs  
 Valerde Michl  
 1212 Vacant  
 1214 Vacant  
**Navigation Blvd intersects**  
 1300-02 Hernandez Frank  
 1308 Workers Bar beer  
 1309 Rodriguez Place beer  
 1310 Mers Gilbert  
 1311 Vacant  
 1311 1/2 Clark Mac Mrs  
 1316AMarine Transport Intl  
 Workers Union Local  
 No 510  
 ARailroad Workers  
 Industrial Union Local  
 No 520 (IWW)  
**Av O intersects**  
 1403ARodriguez Fura Mrs  
 1408 Aramillo Maria  
 1407 Zapada Juan  
 1409 Torres M G  
**Av O intersects**  
 1513 Shepherd Lula Mrs  
 1514 Vacant  
 1515ASeafarers Intl Union of  
 L N A (AFOIL)  
 1519ADena's Place beer  
 1522-24APort Terminal Hotel  
 APort Terminal Hotel Bar  
 ADillon Henry W  
**IGNRY crosses**  
 Memphis intersects  
 corAPort Terminal Railroad  
 Assn (sup's ofc)  
**Av P intersects**  
 1601ASailor's Roast beer  
 rearASaint Geo  
 1604AWorking Men's Play  
 House dominoes  
 1606AOld Anchor Cafe  
 rear Green Enoch  
 1610AMayo O L Liquors  
 Harper B  
 1612ABagley's Dining Room  
 Bagley Edith Mrs  
 1613 Turner Basin Garage  
 1615 Vacant  
 1615 1/2 Vacant  
**S Harbor dr intersects**  
 1715-19 IIA Hall  
 Intl Longshoremen's  
 Assn Local No 1231  
 AIntl Longshoremen's Assn  
 No 1330  
 1720 Vacant  
 1722 Hargis Virgil I  
 173AQLA Bar beer  
**Mobile intersects**  
 1804 Vacant  
 1806AGreen Dolphin Cafe  
 Fitzpatrick Joe  
 1808 Vittem Minnie Mrs  
 ANeptune Store dry gds  
 Wrigate intersects  
 1909AInternational Longshore-  
 men's Assn Local No  
 1525  
 ABurnett Jessie Cafe

1913 Vacant  
 1913 1/2 Tinsant Fred  
 Beaumont intersects  
 2002 White Clifford  
 Little's Place restr  
 2006 Jackson Myrtle L  
 2014 Nicholson Viola Mrs  
 2014AWilson Cara  
 2017 Horton Gussie  
 Frank intersects  
 2106 Vacant  
 2107 Zuniga Francescu  
 2132ABarbers Cafe beer  
 2115 Vacant  
 2117 Vacant  
 2119APort Cafe restr  
 Phillips Ross W  
**Phelps intersects**  
 n end City Wharf No 3  
 City Wharf No 4  
 AHouston Towing Co  
 ASpecial Service Dept  
 Port of Ho  
 ASouthern Steamship Co  
 ALee Construction Co  
**SEVENTY-FIFTH S (Mag Pk)**  
 —From 7500 Capitol av  
 south  
 121ATrigg Saml R  
 121 1/2ADavis Marie  
 123 Mason Drive Baptist  
 Church  
 130ACross & Co Inc ship  
 chandlers marine supp  
 Harrisburg intersects  
 203AMaddox Vernon L gro  
 205ALierman Frances S Mrs  
 213ABerry Robt P  
 217AGabriel Peter B  
 218ARuthstrom Florence M  
 221ADennis Calvin A  
 222ASnell Arth B  
 223AHamala Frank G  
 224AHall Mastin T  
**Avenue C intersects**  
 Sherman intersects  
 Avenue E intersects  
 Avenue F intersects  
 743A Avalon Theatre  
 759ACarian Flower Shop  
 AGuy Realty Co  
 Avenue H intersects  
 821 Eddie's Garage  
**SEVENTY-FIRST N (Mag Pk)**  
 —From 7100 Harrisburg  
 Blvd north to AV G  
 112AKret Theo A  
 115ADuffy's Service Garage  
 auto repr  
 207 Apartments  
 1 Smith Mack C repr  
 2 Stoerkel Robt L  
 3 Dees Lindy R  
 4 Holbrook Willard E  
 5 Holcomb H L  
**Av B intersects**  
 Av C intersects  
 302ABaugh Clifford A  
 304AHall Chas M  
 305ACannon Wm G  
 306 Vacant  
 306 1/2 Andrin Geo E  
 307ASimmons Paul  
 308ABurns Walter D  
**Sherman intersects**  
 401 Tripp Louis C  
 402ABering Chas L  
 403AJames Ogden M  
 404ABussie Norman V  
 405ASills Fred  
 407AEasterwood Robt A  
**Av E intersects**  
 501ANaples Paul Jr  
 502 Bean Eug A contr  
 503AJackson Zechari H  
 504 Watson Horace W  
**APARTMENTS**  
 1 Vacant  
 2 Smith Claudia Mrs  
 3AHodges Rosa Mrs  
 4Hilborn Vivian  
 Street continued  
 506ARhinehart Chas A  
 508ARoberts John T  
 510 Uresti Edmund G  
 510 1/2 Bass Eddie H  
 511 Meeks Doyle E  
 512ADavis Roy D  
**Av F intersects**  
 604ADams Wm D  
 604 1/2 Davis Morris S  
 606AFarrell Earl  
**Canal intersects**  
 (Not open to Av H)  
 803ASue's Candy Counter  
 Robinson Virgil S  
 805AFernandez Jos H  
 807ASimmons Jas M  
 807 1/2 Aland Tony L  
 809AWells Percy H  
 811ANicks Wm A  
**Av G intersects**  
 902AConner Vester F  
 903AWortham Wm  
 903 1/2 Carlson Axel W  
 904AVittem Minnie Mrs  
 905 Wendol Geo F  
 906 Davenport Claude A  
 907ALoper Arth B  
 rear Ahrens Alton F  
 908APhillips Harry O  
**Av J intersects**

1007AChavez Feliciano F  
 1100 Miller B F  
 1100 1/2 Draper Jas F  
 1101 Johnson Wm A  
 1102 Miller Joe C  
 1103ALogan Thos L  
 1104AChestney John  
 1106 Reed Chas H  
 1107 Campos Julia Mrs  
 1115 Vera J D  
 1115 1/2 Silva Isadore  
 1201 Hernandez John  
 1204 Gonzalez Feliciano  
 1217 Miller Homer M  
 1219AFlecia Jos  
**Navigation Blvd intersects**  
 1303 Carrabba Luke  
 1305 Carey Wm R  
 1307 Collins Maurice F  
 1308APierce John B  
 1407AWheeler Walter W  
 1415AWhite Aubrey G  
 1510AHolmes Clarence  
**SEVENTY-FIRST S (Mag Pk)**  
 —From 7100 Harrisburg  
 Blvd south to GH&H  
 100AWest Distributing Co  
 ATom's Toaster Peanut Co  
**SEVENTY-FOURTH N (Mag Pk)**  
 —From 7402 Harrisburg  
 Blvd north to AV O  
 108 Frank Joe  
 107AKussman Carl E  
 108 Wise Wm H  
 110 Alexander Saml P  
**Av B intersects**  
 Av C intersects  
 300 Baumann Henry H  
 301ACummings Luke  
 303 Lopez Cecil  
 303 1/2 Henry Wm G  
**Sherman intersects**  
 407 Valdez Joe  
 507 1/2 Vacant  
 603 Ripper Edger O  
 606ARogers Elva A  
**Canal intersects**  
 703 Taylor Melvin J  
 705ASpear Jas H  
 709ASwan Wm A  
 710AChester J G  
 711AGillis David B  
 713ATaylor John G  
 718AMcLeod Wm L  
**Av H intersects**  
 815AHouston Grapetta  
 Bottling Co  
**Av I intersects**  
 905 Second Mexican Presby  
 Church  
 906 Casares Elias  
 907AValeznucia G M Rev  
 1003 Hernandez Raymond C  
 Explosives  
**Av L intersects**  
 1204 Vargas Jesus  
 1206 Perez Cecilio  
 1212 Garcia Juan  
**Navigation Blvd intersects**  
 1303AParilla Florencio  
 1306ADunon Eulogio E  
 1308 Carrizal Guadalupe R  
 Mrs  
 1310ABrow Martin M  
**Av N intersects**  
 1401 Naverio Asaglio  
 1403 Duniga J R  
 1406 Trevino J L  
 1411 Vacant  
**SEVENTY-FOURTH S (Mag Pk)**  
 —From 7042 Harris-  
 burg Blvd south to GH&H  
 Texas av intersects  
 202 APARTMENTS  
 1ABates Jas W  
 2ADickley Travis L  
 3ABates Ruth O Mrs  
 Street continued  
 204AWest Oscar H  
 206 APARTMENTS  
 1AUnderburk Jean  
 2 Vacant  
 4AJordan Annie L  
 5 Klug Walter  
**Capitol av intersects**  
 301AHebert Noma J  
 302ACole Bernard G  
 304AMontgomery G S  
 305ABeaudeau Lucile  
**Holtkamp av intersects**  
 GH&H crosses  
 405ALong Major S  
 815 Houston Grapetta Bilg  
 Co  
**SEVENTY-NINTH N (Mag Pk)**  
 —From 7901 Harris-  
 burg Blvd north to Ship Chan-  
 nel  
 110 Johnson Wm  
 113ACline Tandy H  
 115ASharp Clarence E  
 116ABelamy Noble M  
 117AJones Harriet Mrs  
**Av B intersects**  
 Av C intersects  
 301 Donaldson Lois

302ABrown Geo Jr  
 304 Calderon Camilo  
 Sherman intersects  
 401 Hudman Donnie R  
 403 Gilbert Alvin  
 404-06-08ANapic Paint &  
 Varnish Works  
 405 Rodriguez Salina Mrs  
**Av E intersects**  
 503 Vacant  
**Av J intersects**  
 607AColaspino Pat  
 610 Bastida Dan  
 612 Medellin Juan  
**Canal intersects**  
 707ATelota Paul J  
 709ASanchez Inez  
**Av H intersects**  
**SEVENTY-NINTH S (Mag Pk)**  
 —From 7900 Harris-  
 burg Blvd south to GH&H  
 120 Cross Jas H  
 120 1/2 Flandrau Agnes S Mrs  
 120 1/2 Cross Henry  
**Baltimore av intersects**  
 208AGaskie Earl  
 Capitol av intersects  
 307ALawrence Earl  
 rear Varbraugh Howard E  
 309ASue Abner C Mrs  
 310 Calagno Pat  
**Dayton intersects**  
 401AGallory Larson  
 402 Mabel Wilbur Co  
 406AWest Donald B  
 412AHarding Winford C  
 414ASummers Edmund  
**Elmwood intersects**  
 Ford av intersects  
 604ARobertson Chas G  
 Gaud av intersects  
 710 Bernard J W  
 710 1/2 Green Riley L  
 712 Green Anderson  
 714Dorsey Claude L  
 716 Case Claude S  
**Hudson av intersects**  
 802AHenderson Ophelia  
 808AMcMullen Columbus B  
**East End Furn Service**  
 8100McKnight Robt L  
 814 Spurlock C J  
**SEVENTY-SECOND N (Mag Pk)**  
 —From 7201 Harris-  
 burg Blvd north to AV H  
 106 APARTMENTS  
 1AEichblatt Ernest A  
 2AMabel Withield R  
 3 Hopkins Roy  
 Street continued  
 113 Denman Clyde A  
 115 Richards  
**Av B intersects**  
 Av C intersects  
 303 Stephens Wm G  
 306 McLeod Ruben A  
**Sherman intersects**  
 405 Beard Henry  
 501ABell's Food Shop gro  
 503ABell Sol  
 505 McAdams Lucille Mrs  
 507 Watson Robt L  
**Av F intersects**  
 602AWilliams Food Mkt  
 AWilliams Marilyn  
 603ADabney Edgar E  
 604 Coffey Wm P  
 605 Schepp Edgar J  
 606 Beese Edwin  
 609ABertrand Kate Mrs  
 609 1/2 Clark Odell  
 611 Prather Geo S  
 613Reimer  
**Canal intersects**  
 702AHenry Harold H  
 703 Sirman Wesley  
 705 Grant Geo B  
 706 Lovelace Roy  
 709AEtes Louise Mrs  
 710ABaker Alpha V Mrs  
 711ABenner Arnold R  
**SEVENTY-SECOND S (Mag Pk)**  
 —From 7200 Harris-  
 burg Blvd south to GH&H  
 103 Leib Sarah C  
 103 1/2 Onhaizer Wm C  
**SEVENTY-SEVENTH N (Mag Pk)**  
 —From 7701 Harris-  
 burg Blvd north to AV P  
 101AEvans Ina Mrs furn  
 103AJones C W  
 104 APARTMENTS  
 1 Perry John  
 2 Vacant  
 3 Prazak Jody  
 4 Partney Herb R  
 5 White Or L Mrs  
 6 Stone Cath Mrs  
 Street continued  
 105ARobichaux Wilmer H  
 106 Wilson Ray L  
 107AFosselman Chas E  
 108ASellers Bartlett E  
 109 Creel D R  
 110 Lee C S  
**Av B intersects**  
**Sherman intersects**  
 401 Wright Chas L  
 402AYounghood Grayd F  
 404AReed Chas G

**SEVENTY-SEVENTH N**  
 —Contd  
 405 Cudd Thos B  
**Av E intersects**  
**Av F intersects**  
 607 Ruiz Frank  
 609AGarrison Jack H  
**Canal intersects**  
 705ASahas Ramos  
 706 Rodriguez Manuel  
 709AREyna Gregory  
 710 Cardenas Guadalupe  
 711 Ruiz Jesus B  
**Av H intersects**  
 814 Rodriguez Manuel Jr  
 816 Garza Jesse  
 818 Gonzaz Baltazar  
**Av I to Navigation Blvd**  
**Av K intersects**  
**Av L intersects**  
 1101 Munoz Constantino H  
 1214 Annunzio Mera  
 1216 Suarez Enselvo  
 1216 1/2 Rodriguez Eservio  
**SEVENTY-SEVENTH S (Mag Pk)**  
 —From 7700 Harris-  
 burg Blvd north to GH&H  
 104 Thaxton Albert D  
 106 Vacant  
 108ADickey Glenn H  
 109 Creel D R  
**Baltimore av intersects**  
 208ADavidson V B  
 Capitol av intersects  
**SEVENTY-SIXTH N**  
 —Changed to Mackie Det  
**SEVENTY-THIRD N (Mag Pk)**  
 —From 7301 Harris-  
 burg Blvd north to AV C  
 102 APARTMENTS  
 1AKessler Marie A Mrs  
 2AHoward B D  
 3 Longmire Tray C  
 Street continued  
 106 Gordon Sam  
 111ACunningham Payton D  
 ACunningham Venetian  
 Blind Co  
 115AUnited Aluminum  
 Prods awning mfrs  
**Av B intersects**  
 202ACox John Lbr Co  
 211AGraham-Penn Oil Co  
 whol  
**Av C intersects**  
 303AMann Robt T  
 303ASuel Chester  
 305AGilbert Harold W  
 307AAlien Lila M Mrs  
 308AMitchell Gerald R  
 309AWingard Garage  
**Sherman intersects**  
 401AZarzana Geo gro  
 403 Duplant Robt M  
 407 APARTMENTS  
 1AHicks Willie D pntr  
 2 Jones Jack C  
 3 Spears J M  
 4AWainack Fred H  
 Street continued  
 408AStanford Josephine H  
**Av E intersects**  
 505AState Distributing Co  
 vanding mach  
**APARTMENTS**  
 1ADodson A C  
 2 Lucas Edgar J  
 3 Batson Tracy  
 4AMartin Eug  
 5McCain Sammy  
 Street continued  
 510 Meador Atticus J  
**Av F intersects**  
 (Not open to Av H)  
**Av J intersects**  
**SEVENTY-THIRD S (Mag Pk)**  
 —From 7300 Harris-  
 burg Blvd south to GH&H  
 56  
 SEWANE— From Bissington  
 av south to Ballwin Blvd,  
 west of Buffalo Speedway  
 5505ADinger W Clyde  
 Hagencor Chas E  
 5703 Vacant  
**University Blvd intersects**  
 8310AMilligan Jas C  
 8311ABader Farrell P  
 8316ASpurlock Thos W  
 8320ARockwell Garry O  
 8321AShuppe E D  
 8327ABurch Harriet D  
 8328ATinsley Franz L  
 8328 1/2 Strange Chas H  
 8329 Kelley Ray J  
 8331AStallings Ray Mrs  
 8336ABlumenthal Pearl H  
 Mrs  
 8337ADraper Gerald H  
 8344AMcCormick Herbert L  
 8345ABetts Charles J  
 8347AWinston Chas H  
 8356ABrockstein Meyer F  
 8403AGoodrich Grover G  
 8404ATully Geo P pntr  
 8406ADavis Vernon C  
 8412AHarris Ira A  
 8417AKaufmann Herbert L  
 8419AThompson Joe D  
 8420 Barta L B

AND NOW, IN ADDITION TO COOKING, REFRIGERATION, WATER HEATING AND HOUSE HEAT-  
 ING, GAS TAKES ON A FIFTH MAJOR HOUSEHOLD JOB—YEAR 'ROUND AIR CONDITIONING!

# SHERMAN 1948

1744

## HOUSTON, STEVENSON AND CUMMINGS

General Agents HARTFORD ACCIDENT & INDEMNITY CO.—HARTFORD FIRE INSURANCE CO.

PROTECTION THROUGH INSURANCE SERVICE

UNION NATIONAL BANK BLDG.

PHONE PR 5321

**SHERMAN—Cont'd**  
5816A Speight Myrtle Mrs @  
Vincent Maurice N  
Linwood Intersects

5902A Williamson Myrtle Mrs @  
nurse  
3003 **APARTMENTS**  
1A Bush Ellis M Mrs @  
2A Pitts Bertram E  
3A McIntosh Jas E  
4A Marr Chas

Street continued  
5904A Olesby Willie E  
5905A Richardson Wm S @  
5910A Ferguson Sophie M Mrs

5917 **APARTMENTS**  
1A Bucklan Thos J  
2A Salas Esperanza R Mrs @  
3 Robertson Walter C

Street continued  
5917A Johnson Oswald R  
5919A Brown Clarence P  
5920A Chandler Henry P

Greenwood av Intersects  
6001A Porcariello Saml gro  
6002A Hoop John @  
6003A Scarborough Walter W

6003A Hays Jas J @ contr  
6004A Schmitt Anthony P @  
6004A Fire Robt L  
6005A Monique Marguerite @

6006A Barrier Miller @  
6007A Barefoot Dawson  
6007A Knigge Julius A  
6008A Long David M

6008A Evans Austin M  
6009A Ravenna Kate M Mrs @  
6011 Vacant  
6012A Wallis Leslie @

6013A Moore Jas C  
6016A Grigsby Jas A  
Caylor Intersects

6201A Derrick Leslie A  
6202A Saucier Walter E  
6203A Spiers Bruce  
6203A Echols Gerald

6204A Newton Douglas F  
6205A Chesley Anna E  
6205A Vacant  
6208A Smith Lewis H

6210A Ward Albert T  
6218A Weinberg Louis @  
6218A Vacant  
6214A Redland Lewis E @

6218A Holt Norman  
6217-19 **APARTMENTS**  
1A Phillips Wm C @  
2 Mackey Nora B

3 Seals Henry M  
4 Haney Henry A  
5 Shumfield Tommie W  
6 Suddith Elbert

Street continued  
6218A DuBose Carrie Mrs  
Marden Intersects  
6303A Bunn Martin L @

6304A Womack Jessie F @  
6307A Griffin German @  
6307A Snider Geo H Jr  
6309A Marx Herbert H @

6310A Smith Leone Mrs @  
6319A Salser Glen R  
10 **Oldham Intersects**

6400A Wade J B @  
6401A Tolleson Chas E  
6401A Neighbors D B  
6402A Moses Winfred E Mrs @

6403A Coleman Jack  
6404A Wohl Andrew H  
6407A Holman Weldon  
6410A Smith Bruce O @

6411A Hogan Robert H  
6415A Webster E S  
6418A Sandlin Betty Mrs @

10 **N 65th Intersects**  
5501A Theek Walter A @  
5502A Shumton Claud C @  
5503A Hollifield Chas T @

5504A Gore Mary E Mrs  
5506A Harris Isaac C  
5509 Wendle Fred J  
5511A Hart Norma C Mrs @

5512A McMillen Melton A @  
5518A Blackstock Jack P @  
5519A Finkler Geo B  
5519A Mailoux Robt S @

5521A Jones Nathan H  
5522A King Arlet A @  
5523A Sell Walter G @  
5524A Sims Jos R @

5526A Erickson Clarence L @  
5528A Waggoner Warren H @  
5530A Isbell Wm E  
11 **N 66th Intersects**

6600A Parker Dillie E Mrs @  
6601A Meseli Grace M Mrs  
6604A Atkins Richd D @  
6606A Beckland John A @

6611A Small John T @  
6614A Thompson Albert J @  
6615A Fleming Lee M Jr lawyer  
6618A Gibson John T @

6619A Moore Prentice A @  
6620A Redman J @  
6621 **APARTMENTS**  
1A Crawford Troy I @

2 Crawford Marvin A  
3A Cross Robt L  
4A Cassidy Claude E  
Street continued

6623 **APARTMENTS**  
1A Anderson Robt G  
2A Burman A C  
3A Farmer Luther R  
4A Gossett Pat C

5A Hayling Carson L  
Street continued  
6625A Moates Wm M @

6627 **APARTMENTS**  
Woodmen Circle  
1A Maxwell Florrie E Mrs

2 Kleypas John B  
3 Marburger Carl  
4A Williams Ollie  
Street continued

6628A Campe Tony V @  
6629A LaBauve Arth G @  
6630A Ransom Marie Mrs @  
6632A Alexander Jackson E @

6636A Dunham Gail G  
6638A Keith Manly V @  
6642A Fones Robt A @  
6644A Smith John A

6645A Blackwell Irene Mrs @  
6646A Delsch Noel C @  
6648A Tunnell Jo Mrs @ nurse  
12 **N 67th Intersects**

6702A Handrickin Albert A  
6703A Morgan Ethel Mrs  
6704A Barton Rufus P @  
6705A Lohman John E @

Allen Lloyd B  
6706A Penge Jas M @  
6707A Riebel Ruby L @  
6708A Meates W L @

6709A Deal Herbert E @  
6710A Schooley Jas R @  
6712A Greer Wm C Mrs @  
6712A Moessel Felix

6713A Shenton Chas R @  
6714A Jeter Lewis B  
6714A Tate Elgin E  
6715A Blansfield E J @

6716 **APARTMENTS**  
1A Peter Paul  
2 Daniels Virgil  
3 Smith Marshall  
4 Newby Ida Mrs

5 Curling Jessie W  
Street continued  
6716A Brunson Carroll M  
6717A Bishop Jas L

6717A Stewart Chas E @  
6718A Varner Marcus G @  
6719A Williams Mary E Mrs  
6720A Gray Martin @

6721A Calby Cornelius J @  
6721A Stephens R W  
6722A Robinson Agnes E Mrs @  
6723A Dean Chas E

6725 **APARTMENTS**  
1A Perry Henry T @  
2 Edwards Chas E  
3 Robinson Everett T  
Street continued

6726A Dreyer Wm H  
6726A Wayside dr Intersects  
6801A Honan Jos E @  
6805A Barber Louis L @

6807A Lenech Fred @  
6808A Salser Stu's Mfg Co  
6809A Fowler Edwin M @ watch  
6810A Merritt Susie L Mrs @

6812A Devereaux Terrell  
6814A Clancy Wm E @  
6816A Hendrick Jos F Jr  
6817A Mattingly Virdean R @

6819A Hossa Richd J @  
6820A Becker John L @  
6821A Bowman Geo E @  
6822A Clayton Vassie B Mrs @

6823A Davis Robt L  
6824A Selge Henry F @  
6825A Moore Grocery Store  
6829A Goff Frank P @ real est

6847A Lodge No 1153 (AF & AM)  
10 **N 69th Intersects**  
6902A Callaway Food Mkt  
Callaway Robt W

6904A Hartman Wm H @  
6905 **FAIRFAX APTS**  
Aparnts:  
1A Hodges Thos M

2 Vacant  
3A Putchek Gustav U @  
4A Cheswick Albert C  
5A Cheswick Eltz H lawyer

Street continued  
6911A Sharpe Dwight A Rev @  
6912A Brauner Frank E @  
6913A McGuire Allen T

6920A Evans Saml J @  
6921A Timmerman Chas P @  
6923A Scholli Ada E Mrs @  
6924A Richards Masabelle Mrs

6933A Ashley A B @  
6934A Emory Ralph C @  
6935A Ulrich Alex L  
6936A Earle Earlene

6937A Kirkland Juanita Mrs  
6938A Dunlap Florence M @  
6940A Mulligan David C @  
6941A Butler H A

6942A Schumacher Robt L  
6943A Luedke Adolph R  
6944A Thomas Chas H  
6945A Craun T J @

6946A Curcio Stanley A contr  
7001A High John W @  
7002A Chapman Earl W  
7003A Rhodes J S

7006A Carr John Jr  
7008A Curtis Robt S  
7009A Frizzell David  
7010A Kingham Rufus S @

7011 **APARTMENTS**  
1A Perry Geo Mrs @  
2 Hines Wm M nurse  
3 Ferguson Katy Mrs  
4 Williams Ollie

Street continued  
7012 **APARTMENTS**  
1A Hunt Taylor W @  
2A Bonta Emmet W

Street continued  
7013A Beverly Dorothy Mrs  
7014A Buchanan Thos J @  
7015A Daniels Clifford  
7016A Daniels A R Original

7016A Barefield John L @  
7017 **APARTMENTS**  
1A Edw L  
2 Vacant  
3A McBay Jas E

4A McKel Sidney W Jr  
Street continued  
7018 Nobles L B  
7019A Horton Grant C @

7019A Evans Elvan E  
7020A Schoenberg Frank @  
7022A Kirtig Joe E @  
7023A Marx Leo P

7025A Moore Ruth  
7026A Houston Scenic Studio  
7027A Gilmore Richard U @  
7028A Breaux Clovis G @

7031A Barnett Hubert L  
7032A Darwin J G  
7033A Rodenhammer Jack R  
7037A Chaffin Estell Mrs

7039A Moon R B  
7041A Weathers Julia N  
7042A Weathers John T  
7045 **MARY APTS**

Aparnts:  
1A Jones Jas D  
2A Atkins John O  
3A Horton B T  
4A Mason Harris T

Street continued  
7046A Watson Marvin H  
7048A Mason John K  
7049A Burnt Food Shop gro  
7101A Azorn Henry J Jr

7103A Lott Chas J Jr  
11 **N 71st Intersects**  
7104A Maddux Emmitt C  
7104A Bean L J

7105A Edwards Chas E  
7106A Duddy Marvin J  
7109A Murphy Ellen @  
7110A Pitts Eliza A @

7111A Bishop Clovis M @ contr  
7112A Bennett Felix B @  
7113A Morgan Mary H Mrs @  
7114A Priest David W H

7115A Meek Harry E @  
7116A Ireland Raymond  
7117A Cross Grover C  
7121A Nash Floyd

7122A Dwyer Mary A Mrs @  
7123A Kirscheik T F @  
7124A Lewis Lerina Mrs @  
7130A Koek Emmitt H

7132 Short Simon P  
7133A Schick Karl H  
7135 Vacant  
7136 Ishee Wm

7138A Arker Blanche Mrs @  
7142A Gerhan  
7144A Smith Marie P Mrs @  
7147A Hungerford Isabelle Mrs

7148A Bush Roy B  
Sappington Herbert D  
12 **N 72nd Intersects**  
7201A King Leo H @

7202A Broadwell Geo P @  
7211A Maloney Crawford Tank  
7212A Mfg Co (Linn)  
7214A Smith Edw H

7216A Crenshaw Jos E @  
7216A Aisac Lewis E @  
7220 Vacant  
7224A Turner Nannie Mrs @

7225A Frank Jos H @  
7226A Williams Winnie Mrs @  
7231A Martin Mark C @  
7232A Haman Cline A @

7234 Duplantis Robt L @  
7235A Lovless Roy H  
7236 Vacant  
7238A Robertson J C

7239A McKel Lewis T  
7241A Hendricks John H  
7242A McIntosh Walter L @  
7244A Wingard John E @

14 **N 73rd Intersects**  
7304A Donahue Kenneth T  
7305A Hoge Chas  
7307A Hall Henry T

7308A Perkins Ray W  
7309A Gilbert Harold W  
7310A Rosandfield Isaac W @  
7311A Vacant

7312A Akrahn Henry T @  
7313A Smith E L @  
7314A Moon Della @  
7315A Amoon Jas @

7315A Goolbey R L  
7315A Honeycutt Emmett  
7316 Ince Alma M Mrs  
7317A Tatum Jos E

7317A Rake Raymond A  
7320A Hilde Wm J @  
7321A Stanley Essie M  
7321A Barrilleaux Yves F @

7322A Adams Rosa Mrs @  
7324A Richter Ernest P  
7325 Morris Billy G  
7326A Swann Robt S

7333A McDaniel Winnie @  
7336 Sniffe Joe @

7337A McGuire Sarah C Mrs @  
7338A Blanchard John E @  
7339A Gurtman R C  
7343 Owens Orville

7344A Gentry Neal  
CHASARY crosses  
7409 McNett Mack  
7413A Cross Calvin C

7415A Driskill Mabel  
7417A Velle Annie  
7421A Mabe Madye Mrs @  
7422A McCutcheon Jas F

7423A Harper Herman M @  
7427A Cole Kenneth E  
7429A Cunningham Russel  
7430A Frewster Chas H

7435 Merton Louis M @  
7436 Freitag Hugo B @  
7437A Garza  
7441A River M V @

7504A Standard John L @  
7505 Milner C @  
7507 Vacant  
7508A Shappee Earl @

7509 Kirtig Joe E @  
7510 Farrell Chas  
7511A Stein Stella M Mrs @  
7512A Winn John J

7513A Rice Chas J  
7518 **APARTMENTS**  
1A Thompson Walter  
2 Hollis Earl  
3A Crowley Josephine Mrs

Street continued  
7519 P Bookshille Betty  
7524A Sarate Henry @  
7526A Hutchinson Betty A Mrs @

7528 Reeves Frank @  
7537A Wise Michl J  
10 **N 75th Intersects**

7601A Smith Chas H  
7602A Marino Jos G @  
7609A Winn Lester P  
7611A Stanley Wm C

7611A Jennings Geneva Mrs @  
7612A Porter John W @  
7613A Matthews Eunice E @  
7618A McGowan Averil B Mrs

7620A Read Clyde M @  
7623A Walburn Mabery G @  
7625 Vacant  
7629 Karisch N E

7630 Barnes Alex  
7632A Williams Clifford A @  
7632A Otis Josie @  
7632A Lindsey Jos B @

7636A Taylor Leroy C @  
7637A Cowles W H  
7637A Gasgiano Mary Mrs @  
7638A Lolo Mike A @

7639A Trejanowsky Walter F @  
7640A Hernandez Hilario @  
7643 Lockier T H  
7646A Wright Mary M Mrs @

7646A Wright Mary M Mrs @  
7701A Caldwell G W Gro & Mkt  
7702A Schumacher Leslie J @  
7703A Knapick John E

7704 Breltze Gideon F  
7706 Schaeffer Gusto  
7708 Schaeffer Leo R  
7709A Porter Woodrow W

7712A Huebner Simon @  
7714A Watson Jos E @  
7715A Gillies A B @  
7716A Benji J

7717 White Neil E  
7719A Smith Melvin  
7721A Wheeler Clara Mrs @  
7722A Wheeler Clara Mrs @

7726A Hauser Frank @  
7727A Carlick Emma  
7729A Hyde Clifford W @  
7730 Tangleur Geo H

7731 Vacant  
7734A Crews Charlie A @  
7735 Deems Geo K  
7736 Holk Erwin @

7737A DeMude Geo @  
7738 Williams Alton L  
7741A Knight Velma R Mrs @  
7748A Hennessy Kate P Mrs @

10 **N 78th Intersects**  
7801A Shaw Robt B @  
7804 Vacant  
7805A Jarnagin Amanda Mrs @

7806A Hardin Willie L  
7807 Calvin Morris A  
7812A Odena Chas F @  
7814A Havens Grary Mrs @

7817A Patton W B  
7817A Vick Otto T  
7818 Mize Jas L  
7819 Brown Robt L

7822A Gilen Basile Mrs @  
7823A DeVore Frank M @  
7824A Luna Joaquin @  
7825 Williams Matt @

7826 Gilliam Thos J Jr  
7828A Maness Henry A  
7830A Sherovout Sash @  
7833 Romo Guadalupe @

7834A Herran Earl L @  
7835 Guerra Ben @  
7837 Calvin Morris A  
7840A Potesy Zena A Mrs @

7843A Phillips  
7843A Phillips Timothy G @  
7902 Aguilar C C  
7904 A Santa Rosa @

7905 George Kate @  
7906 Hernandez Demetrio @

**SHERMAN—Cont'd**  
7916 Troxwell Roy @  
7919A Bonds J L  
7931 Rodriguez Leonor C @

7921A Rodriguez Adolfo @  
7922 Contreras Jesus  
7923 Chavez Juan @  
7924 Casten Juan @

7925 Dunn Benj E  
7926 Serrano Juan @  
7927 Dala Dona Ernesto @  
7928A Cortez Matias

7928B Rodriguez Manuel  
7928C Cuelier Jesus  
7930A Gonzales Enrique @  
7931 Garza Francisco P @

7934 Gutierrez Theo  
7936 Salinas Alfonso @  
7936A Perez Jos  
7938A Valdez Alfonso F @

7938B Vacant  
7939 Trevino Eli @  
7940 Caballero Senil L  
7942 Cisneros Virian

7946 Ybarro Paulo  
10 **N 80th Intersects**  
8003A Lopez Clarence  
Lopez Juan @

8006 Applebach E L  
8025 Smith Chas M  
8026 Chums J Hampton  
8031 Gonzales Rafael @

8033A Willis Kathryn D Mrs @  
8034A Ames Arth A @  
8035A Miller Earl @  
8036 **APARTMENTS**

1A Tharp W @  
2 Bryan Wm S  
3 Beauchamp A M  
Street continued

8037 Jiminez Candelario J @  
8038 Iyman H @  
63 **SHERWIN (Cottage Grove)—**  
From H&CCR north to M-K-RR, 3 w of Raderiff

Cornish Intersects  
2102 Taylor John L @  
2103A Jankewicz Chas @

2104 Young Emmor E @  
2107 Tobias Jesse L  
2109 Morrison Lance J @  
2115A Fickles Gro

2115A Florila Salvatore  
2115A Larkin Intersects  
2203A Lamborn Mingle B Mrs  
nurse

2208 Jordan Wm J  
2210 Jando Lucille Mrs @  
2212 Evans Eliza @  
2213 Cook Geo R @

2214 Greenwalt Thurman @  
2215 Cook Billie Mrs @  
2216 Walker Oma Mrs @  
2308 Thompson Alonzo H

Petty Intersects  
2411A Howard Kenneth W  
2412 Thomas Albert  
2415 Alexander Sam C  
2416A Smith Lois @

2501 Bragg Wm J Klam Intersects  
2516 Blanchett Ira  
2516 Cottage Grove Assembly  
of God Church

2516 Walker Oma Mrs @  
2516 Walker Oma Mrs @  
2516 Walker Oma Mrs @  
2516 Walker Oma Mrs @

2516 Walker Oma Mrs @  
2516 Walker Oma Mrs @  
2516 Walker Oma Mrs @  
2516 Walker Oma Mrs @

2516 Walker Oma Mrs @  
2516 Walker Oma Mrs @  
2516 Walker Oma Mrs @  
2516 Walker Oma Mrs @

2516 Walker Oma Mrs @  
2516 Walker Oma Mrs @  
2516 Walker Oma Mrs @  
2516 Walker Oma Mrs @

2516 Walker Oma Mrs @  
2516 Walker Oma Mrs @  
2516 Walker Oma Mrs @  
2516 Walker Oma Mrs @

2516 Walker Oma Mrs @  
2516 Walker Oma Mrs @  
2516 Walker Oma Mrs @  
2516 Walker Oma Mrs @

2516 Walker Oma Mrs @  
2516 Walker Oma Mrs @  
2516 Walker Oma Mrs @  
2516 Walker Oma Mrs @

2516 Walker Oma Mrs @  
2516 Walker Oma Mrs @  
2516 Walker Oma Mrs @  
2516 Walker Oma Mrs @

2516 Walker Oma Mrs @  
2516 Walker Oma Mrs @  
2516 Walker Oma Mrs @  
2516 Walker Oma Mrs @

# HARRISBURG BLVD 1944

Ph CAP Q396 L.D. 448 BRANCH AT CORPUS CHRISTI, TEXAS.

## HARRISBURG BLVD—Contd

Apartment—Contd  
3 Sizemore Oliver  
5 Sanford Van  
5 Sizemore Oliver Jr

Street continued  
rear Worthy Jas  
7017 Phillips Garage & Service  
Sta filling sta  
Hodgson John

7018 Brocato Van A  
Williams Arlin  
7018 1/2 Wiles Carl M @

7020 Manhattan Liquor Store  
No 8  
7020 1/2 Marshall Chambers Pat-  
tern Works

7022 Wiles Courts  
7024 Zimmerman Max gro  
7025 Finley Garage auto repr  
Finley Danl

7026 Fox Tourist Camp  
7028 FOX COURTS  
1 Pinkard Ina Mrs  
1 Fox Edith Mrs

Street continued  
7030 BOWMAN APTS  
Apartment:

1 Crummel Chester  
2 Bowman Chas E  
3 Branham Robt  
4 Martin Amye  
5 Cox Elsha F  
6 Sanderson Bertha  
7 Edwards J C  
8 Pigg Edw

Street continued  
1 Bowman Tourist Camp  
7034 J & I Grill beer  
7035 Hemphill Pontiac Co used  
cars

7040 FOREST APTS  
Vitamin Guild of America  
Apartment:

1 Brunson Robt C  
2 Kimbrell B  
3 Beath Sid  
4 Carley Edw M  
5 Berry Gaston M  
6 Smart Dale N  
7 Pechmann G R  
8 Dugan Albert  
9 Lane Fern M  
10 Kilgore Leon M  
11 McComas Jack D  
12 Cherlin Hawy  
13 Montgomery Robt B trucking  
14 Garner Thurman B  
17 Humphrey G C

Street continued  
rear Vacant  
7042 Western Auto Supply Co (br)  
7043 Hoskins Lovell V auto repr  
7044 Texan Auto Parts  
rear Hixson Harry W  
Hixson Trailer Camp  
7047 Mom's Cafe

71st begins  
7101 Williams Tire Co auto repr  
7102 Lone Star Dairy Store No 2  
Lucas Ed "Bob"  
7106 Neal Pony Ride  
Dressel Robt sign ontr  
7111 Triangle Transportation Co  
of Houston  
7113 Bell Press The Printers  
1 Bell John E @  
7117-19201 Workers International  
Union Local 227 CIO

7121 APARTMENTS  
1 Fox Edith A Mrs @  
2 Jacobs Carman A  
3 Poovey Jas O  
4 Koenig Fred W

Street continued  
7125 Hopkins Lola Mrs @  
7126 Roberts Augusta Mrs  
7131 Vacant  
7133 Willett's Cafe  
1 Willett Louis  
7143 Tony's Place beer  
Griffin Robt  
7145 AB & R Service Station filling  
sta  
7148 Roach Ennis  
rear Vacant

72d intersects  
7201 Hosek Geo A Gro & Mkt  
7203 Beall J Minton phys  
Engelsby Coye Miss  
7204 Owens Evelyn Mrs @  
7205 Fairway Grill restr  
7207 Crews Wm E  
7209 Vacant  
7209 1/2 Willis Elbert B  
7215 Johnson Tire Shop  
7218 Swift & Co Ice Cream Plant  
7219 Ferguson Furn Co

7220 Marygold Ice Cream Store  
confr

Forest Hill dr begins  
7221-23 Vacant  
7224 Oblate Fathers Immaculate  
Conception Rectory  
Kennedy Thos Rev

7231 East End Furn Exchange  
2d hd furn  
7232 Church of the Immaculate  
Conception  
7235 McCutcheon Jas N  
Gallivan Leo A  
7239 Roberson Edwin N  
7243 Marine Mercantile Store  
7243 1/2 Waugmann Rubin @

73d begins  
7300 Freckman Elfreida Mrs @  
Turnham Ellis D W  
7301 Houston Beer Delivery &  
Liquor Store No 3  
7302 Fortner Thos A gro  
7303 Raschke Dorothy Mrs  
7304 S W Bell Tel Co (whse)  
7305 Vacant  
7305 1/2 Bates Ollie barber  
7306 Mountford Wm J  
Houston Time Clock Exch  
Stromberg Time Corp  
7307 Pearce Jos E auto repr  
7308 Waters Wm H  
7310 Vacant  
7311 Mickey's Beauty Shop  
1 Woble Carl  
7312 Bills Place restr  
7314 Vacant  
7316 Parker Elijah E  
7316 1/2 Little Wm E  
7317 Isbell Chas B  
7318 Daniels Cafe restr  
Daniels Dick  
7319 Oliver Jas C  
7319 1/2 Lefune Irby  
7320 Lockart Chas & Ludry  
7321 Lemma Orban  
7322 APARTMENTS  
1 Gregory Ross  
1A Parker Ruth Mrs  
2 Lofton Emmitt  
2A Dvorak Louie  
3 Tittgers Roy V  
4 Vacant

Street continued  
7323 Baker Clyde  
7325 Riley Chas E trucking contr  
7333 Vacant  
7333 1/2 Holcomb Jas A  
7335 Little Wm E barber  
7335 1/2 Harper Wm D  
7337 Vacant  
7337 1/2 Elps John W  
7339 Vacant  
7341 T & O Shoe Shop reprs  
Sharp Claude O  
7343-45 Pine View Clnrs clo clnrs  
7347 Askew Drug Store No 4

74th begins  
7400 Harrisburg Food Mkt gos  
7401 Union Barber Shop  
1 Fay Belle's Beauty Shop  
7401 1/2 Slay Wm D  
Anderson Margt Mrs  
7403 Crowley Furn Co  
Crowley Thelma D Mrs  
7406 Binkle O B & Son hdw  
7407 Henke Henry Artesian Ice &  
Refrigerating Co (br)  
7408 Vacant  
7410 Harrisburg Wall Paper &  
Paint Co  
7414 Dodge Wm E @ phys  
7418 Banner Realty Co  
7421 Boulevard Tire Shop  
7422 Angeles Beauty Shop  
Arriving Angela M Mrs  
7425 Gulf Laundry (br)  
Poud Chas  
7426 Botthoff J Leslie dentist  
7429 Lee Wm C jr radio repr  
7430 Greer Cecil @  
7431 Parrish Clarence H  
Epps Fred T  
7435 Vacant  
7437 Payne Harvey W  
Kerr Jas B  
7438 Greer Eye Ear Nose & Throat  
Clinic  
1 Greer Cecil phys  
7439 Boulevard Pharmacy  
7439 1/2 Nevill Ivan L  
7444 Park Vick Hospital  
7445 Vacant

75th begins  
7501 Bert's Cafe  
7502 Park View Pharmacy  
7502 1/2 Harman Ralph S dentist  
Francis Glenn  
7504 Rite-Way Stores No 1 dry gds

7509 Goodrich B F Silvertown  
Store No 3  
Goodrich B F Silvertown  
Store (reopening plant)

7509 1/2 APARTMENTS  
1 Vacant  
2 Tiltwell David H  
3 Scott Arth B  
4 Metcalf Wm J

Street continued  
7510 A & F Food Stores No 24  
7511 Vacant  
7512 Mansfield Furniture Co  
7527 Pelletiere Frank @  
7527 1/2 Coffey M T barber  
7529 Blount Willis A Mrs gro  
7530 Pineview Service Station  
7531 Blount Calvin L jr  
7532 Vacant  
7533 Allen Gordon B  
7535 Dorich John  
7537 Tate Travis  
7537 1/2 Camp Lawrence D  
7545 Donaho Jas  
rear Vacant

Mackie Dee begins (ns)  
Pine View dr begins (ns)  
7602 Abrite Spot beer  
Gatullias Geo  
7608 Vacant  
7611 Quality Dry Gds Store  
1 Alekowitz Aaron @  
7623 LaBlon Beauty Shop  
7626 Reliable Supply Co Inc (oil  
well supp)  
7627 Davis Tire Shop  
1 Fleming Wm M auto repr  
7628 Vacant  
7629 City Awning & Tarpaulin Co  
7639 Vacant  
7643 Pineview Lumber Co  
1 Wedin & Johnson real est  
1 Henry Walter A  
7645-47 Glynn-Petty Electric Co  
7646 Hancock John P gro

77th begins  
7700 Sheppard Frank auto parts  
7705 Wellworth Stores dry gds  
7707 Pearl's Place restr  
Charles Pearl Mrs  
7709 Cook's Barber Shop  
7711 Kincher Realty Co  
7712 Montgomery Chas E @  
rear APARTMENTS  
1 McNamara Chas F  
2 Heenan Melvin L  
3 Spann Truman  
4 Joseph Geo

Street continued  
7714 Morris Thos O chiropractor  
7715 McGowan Service Sta  
7716 Kissick Harry C  
1 Tenney Minerva E Mrs  
Magnolia Spiritualist Church  
7717 Jake Ednae Cafe restr  
1 Barnett Jake  
7721 Figg Frank M  
7723 Figg Mattress Factory  
7730 Cooper's Food Mkt  
7735 APARTMENTS  
A Vacant  
B Mahurin Garnet A  
C Hale W C  
Street continued  
7736 Cardona Product Co fruits  
7737 Perkins Wiley A  
7738 Nagorny Wesley @ confr  
rear Parton Leon J  
7739 Martin Lowell F  
rear Newton Waldo  
7741 Mims & Ha's Cafe restr  
7741 1/2 Alexander Mims C  
7743-45 Earl's Variety Store  
7744 Yeaman's Linn O  
7746 Shields Cleaners clo clnrs  
7748 Mueschke Food Shop  
7777 Kral's Pharmacy

78th begins  
7801 Magnolia Park Christian  
Church  
7802 Boulevard Dry Gds Store  
1 Jones Lon gro  
7804 Nash Jack E  
7806 Earl J @  
7810 Caldwell Ramel  
7810 1/2 Meeks Shelton B  
7811 Fuchs John @  
7812 APARTMENTS  
1 Henson Earl  
2 Baker Chas K @  
3 Gleason R L  
4 Simmons Albert B  
7817 Hunter Ernest  
7819 Connor Sherman H  
7823 Keays Boat Wks  
1 Keays Chas J @  
7824 Vacant  
7825 Fire Station No 22  
7826 Butler Nora Mrs

7828 Blevins Arth B  
Kidd Murray Q  
7845 Noel Rachel Mrs @  
7847 Johnston F H  
7848 Sanders Bertha Miss @  
7849 Bauer Nora Mrs @  
George's Economy Food Mkt  
79th begins

7901 Gray's Service Station  
7906 Williams Walter L  
rear Haynie Henry L  
7908 Ritch Henry L  
Hillebrandt Sarah E Mrs @  
rear Wilson Herman N  
7909 Cox Chas H furn rms  
Phillips Jas W confr  
7910 Jones E G  
Goss Aug  
7914 Cook Wm W  
7918 Harmon Carroll A @  
Lowe Robt S  
7920 Plank Florence Mrs @  
rear Crawford Clyde C  
7922 Syphrett Luther @  
7923 Cook John W  
1 Whitley Clinton M @  
rear Perry Ernest A  
7927 Newcomb Saml  
Peterson Vernon  
7929 Vacant  
7931 Hi-Grade Mattress Co  
7943 East End Beauty Shop  
1 Patterson Bertha Mrs @  
7945 Barnes Eldredge  
7946 Vickers Wm C  
7947 Collins Francis A @  
Collins Frances Mrs mus tchr  
7948 McMillan Woodrow W

80th begins  
8001 Vacant  
8001 1/2 APARTMENTS  
1 Richardson Warren W  
2 Behring Frank F  
3 Richardson Jas  
4 Mathis Susan Mrs  
Street continued  
8002 Vacant  
8004 East End Welding Shop  
8009 Vacant  
8010-12 Fields-Shepherd Inc  
lumber  
1 Turner Inv Co  
1 Bissonnet Corp real est  
8012 Johnnie's Cafe  
1 Bernal John V @  
8021 Suggs Jas B  
rear Moss Jack  
8022 APARTMENTS  
1 Cornell Leo E  
2 Negran Jos  
3 Vacant  
4 Bishop Van  
5 Swearingin Ernest W  
6 Billings E B  
7 Stafford Pau I  
8 Maurer Heywood W

Street continued  
8029 Obanon John fruits  
8029 1/2 Obanon John  
8030 Laas Louis H  
8031 Vacant  
8033 Burchardt Louis @  
8039 Bob's Union Barber Shop  
Schiamara Jos shoe repr  
1 Speer Herbert A  
8041 Vacant  
8043 Vacant  
8045 Natl Maritime Union of  
America  
8047 Vacant  
8048 Delmonte Tavern restr  
1 Butera Saml @  
8101 1/2 Delmonte Package Store  
8106 Texas Marine Supply Co  
8130 Stadel Machine Works

82d begins  
8200 Watson Oil Co No 4  
8200 1/2 Vacant  
8247 Terminal Warehouse Co  
(plant)  
Broadway begins

HARRISON (Burnsville Add) —  
From Hermann ave to Columbus  
7 s of Adams  
HARRISON (Dissen Ht) — From  
Davis n to Cleveland 2 w of Baker  
HARTFORD (Park Place) — From  
3500 Stone e to Park Place blvd  
7903-2 Kurz Walter J @  
7907 Marquette Geo G @  
7917 Gunn Richd L @  
7918 O'Grady Michl P @  
7920 Jeffery Floyd D  
7922 Flake Ethelo M  
7923 Parker Lola M Mrs @  
1 McCollum Clodius M

# COMISKEY • INSURANCE

1806 MILAM ST.

(GUS H.) DOING BUSINESS AS DENNIS & PADGETT

CHARTER 45656



78TH N 1944

# OLDSMOBILE SERVICE

Phone  
CAP 5225

MAIN TO FANNIN  
At Leeland

## SEVENTIETH N—Contd

2910 Young Earl B  
Av C intersects  
Av D intersects  
Av E intersects  
Av F intersects  
Canal intersects  
Av H intersects  
Av I intersects  
Av J intersects  
Navigation blvd intersects  
1302 Williams John G  
1302½ Clark Fred  
1304 Whitworth Gady W  
1304½ Siles Elmer  
1305 Nowlin John D  
1306 Williams Herbert D  
1308 Rice Jos A @

Av N intersects  
Av O intersects  
1401 Penn Dennis W  
1502 Cook Herman E  
1504 Clardy Mack W @  
1506 Davis Elmer W @  
1509 Vacant

Av P intersects  
1666 Rogers Lewis E @  
1607 Cook Henry E  
1608 Swenson Lillie Mrs @  
1609 Wagner John E

Av Q intersects  
South Harbor dr intersects

## SEVENTIETH S (Mag Pk)—From 7000 Harrisburg blvd s to GH&H RR

105 Winton Wilbur J  
107 Lee Edw D @  
109 Fussell Floyd W @  
110 Vogel John A @  
111 Timmerman Earl S  
207 Donathan Wm F  
Capitol av intersects  
306 Townsend John W @  
308 Keith Edw C  
Varner Frank  
311 Bridgewater Lovere  
312 Kelley Geo E @

I-GN Ry intersects  
e end Ho Country Club

## SEVENTY-EIGHTH N (Mag Pk)—From 7801 Harrisburg blvd n to Av L

101 M & B Barber Shop  
103 Polley's Beauty Shoppe  
Daugherty Edw D  
109 Vacant  
110 APARTMENTS  
1 Ballist Lester C  
2 Vacant

Street continued  
111 Trukano Elsie Mrs

Av B intersects  
Av C intersects  
312 Peterson John W  
314 Zubik John S  
316 Sockwell Troy L

Sherman intersects  
403 Jackson Roy  
405 Pollard Henry M  
406 Crawford Lamar H  
407 McDaniel W B  
408 Smidt Rudolph L

Av E intersects  
501 Schooley Leroy D  
503 Caudie Jas D  
504 Burk Robt E @  
505 Mielsch Irvin R  
507 Vaughn Irlie

Av F intersects  
608 Dunn Oscar E  
706 Hyde Chesley W  
710 Martin Wilbur E

Av I intersects  
907 Gilliam Truitt  
909 Weimar Harry B

Av J intersects

## SEVENTY-EIGHTH S (Mag Pk)—From 7800 Harrisburg blvd s to 6 blks

100½ Laas Louis H furn rms  
102 Burleson Chas H  
112 Ruthstrom Philip K  
Baltimore intersects

206 Peterson Lovett  
207 Bowers John M  
208 Kremlick Fred W  
Capitol av intersects

308 Raguth Chris @  
309 Hediger Oran R  
311 Bridgewater Lovere  
Dayton av intersects  
406 LeGrande Clifton J @  
409 Blasingame Fred  
411 Seaton Gale E

Elmwood av intersects

506 Stockman Vel V  
511 Langston Walton H Jr

## SEVENTY-FIFTH N (Mag Park)—From 7501 Harrisburg blvd n to Ship Channel

197 Wise Margt Mrs  
107½ Maddux Jos L  
120 Mike's Place gro

Av B intersects  
211 Cox Fence Co of Ho The  
Sherman intersects  
401 Tadlock Oran P  
403 Payne Fred  
408 Weishuhn Bros Grocery

Av E intersects  
506 Erick's Laundry  
511 Spiller J H  
Kincannon Aubrey R  
515 La Rose Cleaners clo clrs  
517 Kennedy's Seventy-Fifth St  
Service Sta filling sta

Av F intersects  
603 Fite Nolie G @  
606 Vacant

Canal intersects  
701 Helen's Cafe restr  
701½ Vacant  
703 Durham Wm W  
705 Wisnoske Chas H  
709 Katz Eunice Miss  
716 Seymour Roy A  
715 Sharkelford Thirio

Av H intersects  
815 Averta Lupe  
817 Silva's Gro  
Silva Demetro L

Av I intersects  
Av J intersects  
1000 Alvarado Jose  
1001 Ramirez Baltazar  
1003 Garzia Chas  
1008 Laurenzana Saml @

1011 Ramirez Henry  
1017 Martinez Epifania Mrs  
1020 Medellin Service Sta filling sta

Av K intersects  
1103 La Casa Verde Grocery  
1103½ Galvan Leandro D  
1105 Marrs L B Clnrs (br) clo clrs

1105½ Jimenez Barber Shop  
1107 Gonzales Tomas  
Av L intersects  
1202 Star Pharmacy  
Heredia Peter

1204 Romo Andrew gro  
1206 Vacant  
1208 Cano Martin  
1210 Monte Carlo Cafe beer  
1212 Alberto's Cafe restr  
1214 Vacant  
1216 Vacant

Navigation blvd intersects

1300-02 Hernandez Francisco gro  
1306½ Allen Elliott R  
1308 Vacant  
1309 Lopez Peter  
1310 Marsh Ethel Mrs  
1311 Burnham Alvin E  
1311½ Clark Mae Mrs  
1316 Martinez Cafe restr  
Martinez Miguel

Av N intersects  
1401 Keg O'Beer  
Beard Josephine Mrs  
1405 Port Houston Shoe Shop  
1407 Preferencia Barber Shop  
1409 Archalo Edwardo

Av O intersects  
1511-13 Shepard Lula Mrs restr  
1514 Steamship Clerks & Checkers  
Local No 1351  
1515 Vacant  
1517 Vacant  
1518 Vacant  
1519 Denat's Place beer  
Courtney Aubrey

1522-24 Port Terminal Hotel  
Port Terminal Hotel Bar  
Dillon Henry W

I-GN Ry intersects  
Memphis intersects  
cor Port Terminal Railroad Assn  
supt's office

Av P intersects  
1601 Sailors Retreat beer  
Stout Geo  
1604 Vacant  
1608 Old Anchor The restr  
1610 Miquels Place restr  
1612 Bagley's Dining Room restr  
Bagley Edith Mrs  
1613 Turning Basin Garage  
1615 Nelkin's Food Shop gro  
Nelkin Max

S Harbor dr intersects

1712 Intl Longshoremen's Assn No 1231  
1715 Intl Longshoremen's Assn No 1273

1717 Intl Longshoremen's Assn Hall  
1719 Intl Longshoremen's Assn No 1330  
1721-23 Vacant  
1722 Hargis Virgil  
1727 Garza Miguel  
1731 Adams Alf A

Mobile intersects  
1806 Vacant  
1808 Neptune Store dry gds  
Vitemb Minnie Mrs @

Wingate intersects  
1909 Miller Jack  
1909½ Polin Sony M Mrs  
1910 Seamans Church Institute  
1913 Jones Harry C restr

Beaumont intersects  
2002 White Clifford  
2006 Callaway Oscar  
2014 Vacant  
2015 Wilson Cora  
2017 Horton Jessie

Frank intersects  
2106 Grogan Clarence  
2107 Salas Manuel  
2108 Vacant  
2113 Vacant  
2115 Caine Frances Mrs  
2117 Ma Beards Cafe beer  
2119 Vacant

Phelps intersects  
n end City Wharf No 3  
City Wharf No 4  
Southern Steamship Co  
Service Dept Port of Houston

Houston Towing Co  
Southwestern Stevedore Co

## SEVENTY-FIFTH S (Mag Pk)—From 7500 Capitol av s

121 Graves Lloyd  
123½ Davis Merle  
123 Mason Drive Baptist Church  
1300 Cross & Co ship chandlers

Capitol av intersects  
201 Vacant  
203 DeStefano Gro & Mkt  
DeStefano Saml  
205 Cates Jas W  
208 Thomas Elwood J @  
209 Archer Henry M @  
213 Crossland John E  
217 Gabriel Peter F @  
218 Knight Jas L  
221 Dennis Calvin A  
222 Burke Frank N  
223 Hamala Frank G  
224 Hall Marvin T

## SEVENTY FIRST N (Mag Pk)—From 7101 Harrisburg blvd n to Av Q

112 Kreft Theo A @  
115 Smith Mack C  
Av B intersects  
Av C intersects  
302 Vaughn Cliff A @  
rear APARTMENTS  
1 Henson Jos C  
2 Fisher Otis  
3 Passarilla Wm  
Street continued

304 Passarella Wm N  
305 Knox John F  
306 Keen B Raymond  
307 Foster Jas E  
308 Simmons Paul @

Sherman intersects  
401 Mason Harris T  
402 Vacant  
403 Porter Truman  
404 Salley Jas  
405 Woodward Jas L  
407 Crockett J W  
410 Hudson John K  
415 Anderson Cheslie L

Av E intersects  
501 Harrison Morgan E  
502 Smith Arth M  
503 Jackson Zechari B  
504 Sutton Rayburn E  
505 APARTMENTS  
1 Farris Thos L  
2 Vacant  
3 Manke Eva Mrs  
4 Lindsey Wayne

Street continued  
506 Rhinehart Chas A  
508 Daniel Carl V  
510 Graves Robin R @  
510½ Wilcox Ira C  
511 Adkins Albert  
512 Davis Roy D @

Av F intersects

604 Meldrum Geo J  
609 Farrell Bari

Canal intersects  
Not open to Av H  
802 Marrs Dry Cleaners  
803 May Kath Mrs @  
805 Fernandez Jos H @ cabtnkr  
807 Simmons Jas H  
807½ Land Tony L  
809 Wells Percy H  
811 Nicks Wm A

Av I intersects  
902 Coffey Walter W  
903 Powlledge Earl F  
904 Cobb Jas E  
905 Wendel Geo @  
Moser Chas C  
906 Jackson Obie L  
907 Loper Arth B @  
Christian Alonzo B  
908 Phillips Harry @

Av J intersects  
1007 Chairez Feliciano @  
Av K intersects  
1100 (1100½) Perez Gemez  
1101 Chesney Elton L  
1102 Chesney John O  
1103 Logan Thos @  
Logan Josephine L Mrs notary public

1104 Cooper Otis E  
1107 Campos Julia Mrs @  
1110 (1102½) Garcia Santos  
1112 (1104) Griffin Wm H  
1115 Flores Augustine  
1115½ Nunez Jesus  
1117 Hernandez Jose

Av L intersects  
1201 Carmana Victoriano  
1217 Hughes Jeff M  
1219 Felicia Jose jr

Navigation blvd intersects  
1303 Carrabba Luke  
1305 Spicer C H  
1307 Vacant  
1308 Duncan C Elmer

Av N intersects  
1407 Wheeler Walter W  
1415 White Alva A

## SEVENTY-FIRST S (Mag Pk)—From 7100 Harrisburg blvd s to GH&H

106 Vacant

## SEVENTY-FOURTH N (Mag Pk)—From 7402 Harrisburg blvd n to Av O

106A Unger Henry W @  
107 Kussman Carl E @  
108 Overmire Ervin W  
110 Alexander Saml P

Av B intersects  
I-GN Ry intersects  
Av C intersects  
300 Baumann Henry H @  
310 Foreman Ernest J  
303 Winfrey Almon B  
303½ Henry Wm G

Sherman intersects  
407 Pugh John C @  
Av E intersects  
507 Prewitt Willard P  
507½ Fox Russell H

Av F intersects  
603 Murray Gilbert E  
606 Rogers Elva A @

Canal intersects  
703 Lee Oliver W  
705 Spear Jas H  
709 Swan Wm A  
710 Chessher Alice Mrs  
711 Talley Gordon  
Gallagher Bert W  
713 Gibson Robt  
716 Casey Elmer

Av H intersects  
815 Grapette Bottling Co  
Av I intersects  
905 Second Presbyterian Ch  
907 Castaneda Estaveda Rev

Av K intersects  
1103 Espinosa Gene  
Av L intersects  
1204 Herrera Paulina V Mrs  
1206 Perez Cecelio @  
1212 Lopez Antonio

Navigation blvd intersects  
1303 Partida Florencio @  
1306 Martinez Jesse  
1308 Branal Sesarlo  
1310 Brew Martin M

Av N intersects  
1401 Villarreal D R  
1403 Alba Juan  
1409 Zuniga Guadalupe Mrs  
1411 Hernandez Ramon

Use Natural Gas for the 4 Big Household Jobs —

COOKING • REFRIGERATION • WATER HEATING • HOUSE HEATING

# HOUSTON NATURAL GAS CORPORATION

1316 TEXAS AVENUE

IN THE PETROLEUM BUILDING

CAPITOL 2351

79TH N 1944

2600 CANAL DIAL PRESTON 0255

**SEVENTY-FOURTH S (Mag Park)**  
—From 7042 Harrisburg blvd s to GH&H

Texas av intersects  
202 **APARTMENTS**  
1 Marsh Guy C  
2 Dickey Travis L  
3 Weikart Jerome J  
4 Deats W L

Street continued  
204 Ritter Arth  
206 **APARTMENTS**  
1 York Ozzie B  
2 Evans Claude D  
3 Jordan Annie L Mrs  
4 Vacant

Street continued  
Capitol av intersects  
301 Hebert Numa J  
302 Cole Bernard R  
304 DeSherlia Harry L  
305 Badaux Lionel C  
Holtkamp av intersects  
GH&H Ry intersects  
405 Long Major S

**SEVENTY-NINTH N (Mag Park)**  
—From 7901 Harrisburg blvd n to Ship Channel  
110 Gray D T (Doc)  
113 Anderer Thos G  
115 Sharp Clarence E  
116 Holifield Chas T  
117 Jones Jesse C

Av B intersects  
Av C intersects  
301 Donaldson Leroy  
302 Payne Vivian  
304 Aguilar Jacinto  
315 Magnolia Park Baptist Mission

Sherman intersects  
401 Vacant  
403 Johnson J Leon  
404 S-Napko Paint & Varnish Wks  
405 Ramirez Marcos  
Av E intersects  
503 Stevenson Saml A

Av J intersects  
607 Grissom Dewey  
610 Butler Ethel Mrs  
612 Carroll Marion  
Canal intersects  
707 Union Floor Shop  
709 Mills Thos C

Av H intersects  
**SEVENTY-NINTH S (Mag Park)**  
—From 7900 Harrisburg blvd s to GH&H  
120 Gillespie Fleetwood Mrs  
Baltimore av intersects  
208 Gaskie Earl

Capitol av intersects  
307 Cooke Alma Mrs  
309 Meade Vernon F  
310 Patterson Leeland A  
Dayton intersects  
406 Wolters Clarence M  
412 Jones Frank O  
414 Master Jas C

Elmwood intersects  
Ford av intersects  
604 Robertson Chas G  
Goode av intersects  
710 Green R A  
712 Shoemaker Jack M  
714 Vacant  
716 Case Claude S

Hudson av intersects  
802 Henderson Major C  
806 Amos Paul W  
810 Henderson C R  
814 Kennedy Chas E

**SEVENTY-SECOND N (Mag Park)**  
—From 7201 Harrisburg blvd n to Av H  
106 **APARTMENTS**  
1 Elchblatt Ernest A  
2 Brown Jos  
3 Caloway Virgil H

Street continued  
113 Denman A Clyde  
115 Colley Clarence L  
Av B intersects  
Av C intersects  
303 Roberts Kenneth C  
306 Vacant

Sherman intersects  
405 Littleton Lewis  
Av E intersects  
501 Bell Food Shop gro  
503 Bell Sol  
505 McAdams Jos

507 Watson Robt L  
Av F intersects  
602 Navarro Roco gro  
603 Grimm Walter  
605 Powers David R  
609 Bertrand Kate Mrs  
609 1/2 Wilson Oscar L  
610 Bumgardner Ida Miss  
611 Prather Geo S  
613 Davis Cecil G

Canal intersects  
702 Youngman Hollie O  
705 Brashear John A  
708 Lovelace Roy  
709 Estes John E  
710 Baker Chas T  
711 Shelling Edw J

**SEVENTY-SECOND S (Mag Park)**  
—From 7200 Harrisburg blvd s to GH&H  
103 Rossiter Earl K

**SEVENTY-SEVENTH N (Mag Park)**  
—From 7701 Harrisburg blvd n to Av P  
101 Bowerman Nancy Mrs  
103 Herbig Chas M  
104 **APARTMENTS**  
1 Perry John  
2 Francis Vera L Mrs  
3 Fuller R S  
4 Leonard Ella M Miss  
5 Mohr Susie Mrs  
6 Stone Leonard K

Street continued  
505 Robinson A M  
106 Wilson Ray L  
107 Fosselman Chas E  
108 Duncan J Everett  
110 Smelser John L

Av A intersects  
Av B intersects  
201 Flores Elias  
Sherman intersects  
401 Wright Chas F  
402 Reed Cecil D  
404 Zuchowski Frank  
405 Cudd Thos B

Av E intersects  
Av F intersects  
607 Bonora Frank  
609 Schlabra Frank  
Canal intersects  
704 Vacant  
705 Caliva Geo  
706 Rodriguez Manuel  
709 Reyna Gregorio C  
711 Luna Joaquin

Av H intersects  
814 Lopez Tomas  
816 Garza Lupe  
818 Aguilar Pedro  
910 Hernandez Jose  
Av I to Navigation blvd intersects  
Av K intersects  
Av L intersects

1011 Munoz Constantino  
1213 Garcia Remigio  
1213 1/2 Sanchez Jos M  
1215 Nuncio Jos M  
1215 1/2 Rocha Baldeamar L

**SEVENTY-SEVENTH S (Mag Park)**  
—From 7700 Harrisburg blvd s to GH&H  
104 Woodland Asa G  
106 Thornton John L  
108 Roark Sam H  
Baltimore av intersects  
208 Vacant  
Capitol av intersects

**SEVENTY-THIRD N (Mag Park)**  
—From 7301 Harrisburg blvd n to Av O  
102 **APARTMENTS**  
1 Kessler Marie Mrs  
2 Vacant  
3 Longmire Troy C

Street continued  
106 Vacant  
111 Moyers Marvin B  
Av B intersects  
202 Cox John Lbr Co  
210 Graham-Penn Oil Co  
211 Graham-Penn Oil Co (whse)  
Av C intersects

303 Mann Robt T  
305 Willingham Chas J  
308 Gilbert Harold W  
307 Dossat Stella Mrs  
308 Mitchell Gerald E  
Sherman intersects  
401 Palazzo Grocery & Mkt  
Palazzo John C  
403 Key Lennie R

**407 APARTMENTS**  
1 Hicks Wallie D  
2 Kuhnner Alf A  
3 Hightower Clyde  
Street continued  
408 Lawson Woodrow W  
Meador Atticus J  
Av E intersects

**507 APARTMENTS**  
1 Bynum Jas B  
2 Junge Robt B  
3 Foster Clarence L  
4 Brinkman Albert C  
5 Vacant  
Street continued  
510 Walker Clarence A

Av F intersects  
Not open to Av H  
Av I intersects  
Av J intersects  
**SEVENTY-THIRD S (Mag Park)**  
—From 7300 Harrisburg blvd s to G H&H  
SEWANE—From Bissonnet av s to Bellaire blvd, 3 w Buffalo Speedway

5505 Hewitt Clarke N  
University blvd intersects  
6310 Elkins Ernest E  
rear Griggs Elmer  
6310 1/2 Pettit J R  
6311 Badger Farrell F  
6312 Spurlock Thos W  
6313 Hanson Wm F  
6320 Marsh Geo  
6321 Liddy John A  
6327 Burck Harriet D Mrs  
6328 Haneline Chas T  
6328 1/2 McIntyre Wm P  
6329 Loesch Raymond W  
6331 Gumert Thos A  
6336 Blumenthal Pearl H Mrs  
6337 Draper Gerald H  
6340 McCormick Herbert L  
6345 Holdredge Sidney H  
6347 Winston Chas H  
6355 Brockstein Meyer F

Duke intersects  
6403 Johnson Henry I  
6404 Tully Geo P  
6409 Davis Vernon C  
6412 Harris Ira A  
6417 Kaufmann Herbert L  
6420 Adams Dennis L  
6420 Baria L B  
6421 Benson J Prue  
6422 Kelly J Carroll  
6425 Scheinik Fred E  
6426 Human Jos R  
rear Babbitt Virginia  
6429 Smythe B Lee  
6433 Feely Noel B  
6436 Hammer Olin O  
6440 Herman Jas H  
6445 Vervain Henry S  
rear Vacant  
6446 Hughes Malcolm M  
Pittsburgh intersects  
Cornell intersects

6502 Hughes Chas L  
6503 Harris Geo E  
6509 Morwood Roger E  
6512 Ghiselin Wm F  
6515 Compartment John L  
6520 Mitchell Orlo O  
6526 Berg Gilman A  
6527 Dean David G  
6528 Oates Jesse H  
6529 Reese MacPhelan  
6531 McBride W H  
6535 Deasy Philip S  
6540 Pelton R K  
rear Dost Ernest R  
6543 Strube Vincent F  
6544 Brown Geo M  
6549 Fleming Harvey T  
6611 Mehegan Mary Miss  
6612 Wright Thos E  
6615 Steli Manson G  
6616 Lee Wm M  
6618 Todd Wallace W  
6619 Rape Jack  
6626 Dodge Carl  
6627 Gibbs Ludd T  
6632 Pope H Parks  
6635 Kelley Edwin S  
6645 Hynes Eliz Mrs  
Gentsch Earl contr  
rear Marschall Jos B  
Princeton intersects

**SHADDER WAY**—From beginning of Kirby dr extends w in half circle  
1004 Lykes Jas M jr  
1012 Wilson Harold H

**SHADOW LAWN**—Circular drive s end Graustark av s of Bissonnet  
34 McGhee Frank O  
Lacy F L  
rear Bratcher Cleveland  
4 Baker Burke  
5 Monteith Walter E Hon  
6 Thomson T A  
7 Johnston Robt A  
11 Graves Mervin L  
rear Kamp Dean R  
13 Owen Kenneth D  
14 Travis Marion M  
rear Vacant  
17 Copley Geo N

**SHADY LANE**—From Harwood Lane extends north to Lone Oak, 3 e of Westfield rd  
(Houses not numbered)

**SHADY VIEW (Oakland)**—East from Greenwood, 1 s Sherman  
**SHADYSIDE**—From 5000 Main sw 3 blks bet Montrose blvd and Rice Institute  
**SHAKESPEARE RD** (Southgate Add)—Montclair dr w to Morrisinside dr, 1 s of University blvd

2202 Johnson Harmon E  
2208 Caplan Oscar  
2212 Steed Saml N  
2215 Lowther Seth A  
2216 Kreiner Carl B  
2218 Patterson Robt T  
2219 Edminster Truman C  
2222 Rust Wm M jr  
2223 Gigliotti Wm F  
2226 Junker Homer F  
2231 Hail Geo M  
2232 McCashan Allen D  
2235 Eberley C Wallis  
2238 Fore Harold  
2240 Rives Wayne  
2241 Howland Walter G  
2244 Grant Jas H  
2245 Cook Marvin F  
2248 Coguenhem Cyril M  
2249 Woodbury Linden  
2254 Maxwell Hardin C  
2255 Puffer Kenneth L  
2256 Storm Mark K  
2258 Moore Walter P  
2261 DePrato Edwin W  
2265 Knox Kent B  
Green Briar dr intersects

2302 Rossom Oyal T Mrs  
2306 Tracy Roland V  
2309 Cathey Roy C  
rear Brown Thos J  
Alexander C W  
2310 Haberlie Harley L  
2315 Sauer E Ludwig  
2316 Burrell Wm C  
2318 Swisher Jack G  
2320 Pearce John S  
2327 Lenzner Ed G  
2330 Blumberg Ralph D  
2331 Painter Danl F jr  
2335 Parr Robt L  
2338 Jones Wayne V  
2340 Woods Jos E  
2343 Cooper Denver  
2345 Meissner Carlos  
2347 Stevens John B jr  
2348 Kelly Robt W  
2349 Easley Robt  
Morningside dr intersects

2424 Jackson Thos E  
2428 **APARTMENTS**  
1 Sullivan Tillford  
2 Perkins H R  
3 Boruk Pat P  
4 Eckhardt Wm L

**SHANGHAI (3d Ward)**—From 3200 McKinney av s to Holman av (formerly Velasco)  
1012 Sims Della  
Lamar av intersects  
Dallas av intersects

1200 Vacant  
1208 Edwards E H & Co wire rope  
Polk av intersects  
1303 Kain Wesley  
1305 Stephens Marvin  
1307 Walker Clarence  
1309 Johnson John  
1313 Edwards John  
Clay av intersects  
1415 Thomas Emma  
1417 Mills Wm  
Bell av intersects  
Denver intersects  
Leeland av intersects

**CLEANERS & DYERS, INC.**

"THE FINEST EXCLUSIVE SERVICE IN TOWN"

GOWNS — COATS — FURS

SUITS — HATS — DRAPES

HADLEY  
2121

RUG CLEANING

REPAIRING — DYEING — STORAGE

# AVENUE B 1944

**AUSTIN—Contd**  
 32014 Russell Food Store  
 32014 Levine Benj M @  
 Walker Mary Mrs  
 3205 Vacant  
 3207 Arnold Edwin @  
 3208 Horton Geo F @  
 3209 Heyne Wm J @  
 Farris Clyde C  
 3211 Engle Geo C  
 3213 Pearson Wm R  
 VonHagen Julius  
 3214 Dillingham Edwin K @  
 Ramey Will  
 3215 Clark Geo A  
 3215 1/2 Rosenblad Lawrence E  
 3217 Tucker Wesley W  
 rear Jackson Morgan  
 3219 Westbrook Lena Mrs  
 3221 Hearne Canon C  
 Ward Chas O  
 rear Vacant  
 Stuart av intersects  
 3307 Stiles Kate Mrs @  
 rear Vacant  
 3312 Reynolds Nancy B Mrs @  
 3317 McAskill Lamar  
 3317 1/2 House Wortham B  
 3319 Yarbrough Donald  
 3321 House Frankie Miss nurse  
 3323 Ferguson Buren B  
 Francis av intersects  
 3401-03 REGINA APARTMENTS  
 Apartments:  
 1 McLaughlin Felix P  
 2 Sakowitz Aleck J  
 3 Dinwiddie Chas R  
 4 Vacant  
 Street continued  
 3404 Vacant  
 3405 GARDEN APARTMENTS  
 THE  
 Thompson Robt L  
 Cage Evelyn Miss  
 3410 Baltzer Detlev Rev  
 3415 Vacant  
 Holman av intersects  
 3501 Congregation Beth Israel  
 3515 Vacant  
 Berry av intersects  
 3611 Smith Dan C @  
 rear Howard H Hatlie  
 MacGregor av intersects  
 Alabama av intersects  
 3804 Hill Julius L  
 Garrett Rex  
 3812 APARTMENTS  
 Apartments:  
 1 Vacant  
 2 Thornton Ernest  
 3 Nevis Josephine W Mrs  
 4 Lilly Alta  
 Street continued  
 3817 Reed Bessie Mrs  
 Truxillo av intersects  
 3901 Overgaard A P  
 3902 Higgins Kate J Mrs  
 3902 1/2 Gallo Jos  
 3904 Miller Chris J @ contr  
 rear Gearhardt Aug  
 3906 Ruggeri Victor  
 3915 Smith Robt  
 3917 Reinfeld Fredk  
 3918 Reynolds Anna Mrs  
 3919 Langlois Eugenia Mrs  
 Isabella av intersects  
 4001 APARTMENTS  
 1 Camp Aug  
 2 Hammond C W jr  
 3 Collier Arlie  
 4 Dale Ada L Mrs @  
 Street continued  
 4002 Walters Sidney W  
 4009 Martin Roy R  
 4012 Bartine Melissa D Mrs @  
 4012 Schneider Louis I  
 4020 Turner Claude J  
 Gleburne av intersects  
 4106 Gaston Maude Mrs @  
 French McClellan  
 Gaines Chester E  
 rear Carskadon Paul W  
 4111 Ferguson Mary L Mrs @  
 rear Robert Horace  
 4112 Stevens Chas F  
 4120 Holdren Zura B Mrs drsmkr  
 Eagle av intersects  
 4201 Gardiner Edw S phys  
 4211 APARTMENTS  
 1 Vacant  
 2 Cenatimpo Benj B  
 3 Gaul Osmond W  
 4 Alley Theo R  
 Street continued  
 4214 Brasher Clara Mrs  
 4215 Aysers Cleo Miss @  
 4216 Shirley Robt C  
 4218 Keiller Violet H Miss @  
 Keiller Mabel M Miss tchr  
 Barbee av intersects  
 4305 Putnam Edw L @  
 4309 Rutherford Geo C  
 4310 Sullivan Beauty Shop  
 Cortier Mistrot @  
 4315 Blake L Ross @ lawyer  
 4317 Dent Jack  
 Kent E Lovise Miss nurse  
 Wheeler av intersects  
 4402 Lobit Louis G @

4403 Mayberry Amos L  
 4405 APARTMENTS  
 1 Haynie King C  
 2 Bell Chas B  
 3 Lewis Ralph W  
 4 Rossler Sophia Mrs  
 Street continued  
 4407 Boyle John M  
 4408 Baldwin Franklin T @  
 4409 Stanley Betjakos J @  
 4410 Vacant  
 4415 Claggett Elmer H @  
 Rosewood av intersects  
 4500 Wilcox Oliver W @  
 4503 Derrington Cameron W  
 4506 Crowder Plato D  
 Grisson Kenneth  
 4507 Hackedorn Bayard C @  
 4510 Smallwood Robt C @  
 4511 McGeever Mary J Mrs @  
 4515 Parkhurst Maurice K @  
 4516 Timmins Mamie Mrs @  
 Ruth av intersects  
 4602 Johnson Frances Mrs @  
 4603 Jones Franklin C @  
 4604 Wiggins W M  
 4606 Burton John L @  
 4607 Turner R C  
 4616 Kirk Zack R @  
 4618 Daffin Ouida Q Mrs @  
 Blodgett av intersects  
 4701 Spiller J Browder @  
 4709 Jacks N Morris  
 Baines L H  
 4710 Lurie Eliz Miss  
 4712 Phillips Clyde J  
 Wentworth av intersects  
 4800 Narciso John C  
 4801 Cooke Geo R @  
 4802 Klaff Harry  
 4804 Giesberg Robt E @  
 4809 Davis B E  
 4810 Raymond Mary A Mrs  
 Sadler Jasmine L Miss @  
 4811 Harkness Dell Mrs  
 4813 APARTMENTS  
 1 Robertson Walter C  
 2 Safford Paul W  
 3 Koonce Chas F  
 4 Vacant  
 Street continued  
 4816 Sachs Florence Mrs  
 4817 Hirschfeld Edw  
 4818 Souza Adrian M  
 4817 Burks Ella G Mrs  
 4818 Borger Max @  
 4820 Hogan Cyril L  
 rear Clarkson Lula M  
 4821 Martin Wm C jr  
 4822 Shudde Herbert G @  
 4823 Mathis Louis M  
 rear Pierce Mary  
 4834 McLaughlin Jos C  
 4835 Newsome Jos W @  
 rear Vacant  
 Rosedale av intersects  
 4905 Heald Saml W @  
 4912 Van Norman Walter  
 4914 Smith J Dixie @  
 4915 APARTMENTS  
 1 Pabitzky Gertrude M Mrs  
 2 Bradley Richd H  
 3 Crabb Leonard R  
 4 Reno Preston D  
 Street continued  
 rear Settles Chester L  
 4918 Melton Henry T @  
 Wichita av intersects  
 5003 Workman Delmas O  
 5004 Rubin Elliott @  
 rear Vela Eva Mrs  
 5007 Holbrook John O  
 Railford Carlton  
 Hinton Lewis L  
 rear Dowda Jas F  
 5008 Lange Wm G  
 5011 Proudett Wm M  
 5012 Elliot Lawrence B @ contr  
 Palm av intersects  
 5102 Albert Wm F @  
 5111 Scott John F @  
 rear Williams Rufus  
 5120 Bringham Henry B @  
 Southmore av intersects  
 5204 Wallace Emma Mrs @  
 5207 Kingswell-Smith Beulah Mrs  
 @  
 5214 Byers Geo A @  
 5216 Blanton L Estelle Mrs mus  
 tchr  
 5219 Tsanoff Radoslav A @  
 Oakdale av intersects  
 5307 Sharp Richd W  
 5310 Jacob Russell L @  
 rear Vacant  
 Prospect av intersects  
 5411 Miller Willie E Mrs  
 5415 Hucks Jas O @  
 Calumet intersects  
 5418 Sands Isabel G Mrs  
 5501 Geyer Geo @  
 rear Zerchnazky Geo  
 5523 Miller Saml I  
**AUSTIN (Ryon Add)—From Gano**  
 e to I-G N 4 s of Hays

**AUTREY (Turner Add) — From**  
 Graustark av e 5 bks, 1 s of  
 SA&AP (formerly 5th)  
 Montrose blvd intersects  
 1007 Piazza Benj @  
 1009 Milligan Mildred Miss  
 rear Turner Thos  
 1010 Presswood Jos T @  
 1013A Goad Geo W  
 1013B Goad Geo W  
 1013C Goad Geo W  
 1013D Goad Geo W  
 1013E Goad Geo W  
 1013F Goad Geo W  
 1013G Goad Geo W  
 1013H Goad Geo W  
 1013I Goad Geo W  
 1013J Goad Geo W  
 1013K Goad Geo W  
 1013L Goad Geo W  
 1013M Goad Geo W  
 1013N Goad Geo W  
 1013O Goad Geo W  
 1013P Goad Geo W  
 1013Q Goad Geo W  
 1013R Goad Geo W  
 1013S Goad Geo W  
 1013T Goad Geo W  
 1013U Goad Geo W  
 1013V Goad Geo W  
 1013W Goad Geo W  
 1013X Goad Geo W  
 1013Y Goad Geo W  
 1013Z Goad Geo W  
 1014A Goad Geo W  
 1014B Goad Geo W  
 1014C Goad Geo W  
 1014D Goad Geo W  
 1014E Goad Geo W  
 1014F Goad Geo W  
 1014G Goad Geo W  
 1014H Goad Geo W  
 1014I Goad Geo W  
 1014J Goad Geo W  
 1014K Goad Geo W  
 1014L Goad Geo W  
 1014M Goad Geo W  
 1014N Goad Geo W  
 1014O Goad Geo W  
 1014P Goad Geo W  
 1014Q Goad Geo W  
 1014R Goad Geo W  
 1014S Goad Geo W  
 1014T Goad Geo W  
 1014U Goad Geo W  
 1014V Goad Geo W  
 1014W Goad Geo W  
 1014X Goad Geo W  
 1014Y Goad Geo W  
 1014Z Goad Geo W  
 1015A Goad Geo W  
 1015B Goad Geo W  
 1015C Goad Geo W  
 1015D Goad Geo W  
 1015E Goad Geo W  
 1015F Goad Geo W  
 1015G Goad Geo W  
 1015H Goad Geo W  
 1015I Goad Geo W  
 1015J Goad Geo W  
 1015K Goad Geo W  
 1015L Goad Geo W  
 1015M Goad Geo W  
 1015N Goad Geo W  
 1015O Goad Geo W  
 1015P Goad Geo W  
 1015Q Goad Geo W  
 1015R Goad Geo W  
 1015S Goad Geo W  
 1015T Goad Geo W  
 1015U Goad Geo W  
 1015V Goad Geo W  
 1015W Goad Geo W  
 1015X Goad Geo W  
 1015Y Goad Geo W  
 1015Z Goad Geo W  
 1016A Goad Geo W  
 1016B Goad Geo W  
 1016C Goad Geo W  
 1016D Goad Geo W  
 1016E Goad Geo W  
 1016F Goad Geo W  
 1016G Goad Geo W  
 1016H Goad Geo W  
 1016I Goad Geo W  
 1016J Goad Geo W  
 1016K Goad Geo W  
 1016L Goad Geo W  
 1016M Goad Geo W  
 1016N Goad Geo W  
 1016O Goad Geo W  
 1016P Goad Geo W  
 1016Q Goad Geo W  
 1016R Goad Geo W  
 1016S Goad Geo W  
 1016T Goad Geo W  
 1016U Goad Geo W  
 1016V Goad Geo W  
 1016W Goad Geo W  
 1016X Goad Geo W  
 1016Y Goad Geo W  
 1016Z Goad Geo W  
 1017A Goad Geo W  
 1017B Goad Geo W  
 1017C Goad Geo W  
 1017D Goad Geo W  
 1017E Goad Geo W  
 1017F Goad Geo W  
 1017G Goad Geo W  
 1017H Goad Geo W  
 1017I Goad Geo W  
 1017J Goad Geo W  
 1017K Goad Geo W  
 1017L Goad Geo W  
 1017M Goad Geo W  
 1017N Goad Geo W  
 1017O Goad Geo W  
 1017P Goad Geo W  
 1017Q Goad Geo W  
 1017R Goad Geo W  
 1017S Goad Geo W  
 1017T Goad Geo W  
 1017U Goad Geo W  
 1017V Goad Geo W  
 1017W Goad Geo W  
 1017X Goad Geo W  
 1017Y Goad Geo W  
 1017Z Goad Geo W  
 1018A Goad Geo W  
 1018B Goad Geo W  
 1018C Goad Geo W  
 1018D Goad Geo W  
 1018E Goad Geo W  
 1018F Goad Geo W  
 1018G Goad Geo W  
 1018H Goad Geo W  
 1018I Goad Geo W  
 1018J Goad Geo W  
 1018K Goad Geo W  
 1018L Goad Geo W  
 1018M Goad Geo W  
 1018N Goad Geo W  
 1018O Goad Geo W  
 1018P Goad Geo W  
 1018Q Goad Geo W  
 1018R Goad Geo W  
 1018S Goad Geo W  
 1018T Goad Geo W  
 1018U Goad Geo W  
 1018V Goad Geo W  
 1018W Goad Geo W  
 1018X Goad Geo W  
 1018Y Goad Geo W  
 1018Z Goad Geo W  
 1019A Goad Geo W  
 1019B Goad Geo W  
 1019C Goad Geo W  
 1019D Goad Geo W  
 1019E Goad Geo W  
 1019F Goad Geo W  
 1019G Goad Geo W  
 1019H Goad Geo W  
 1019I Goad Geo W  
 1019J Goad Geo W  
 1019K Goad Geo W  
 1019L Goad Geo W  
 1019M Goad Geo W  
 1019N Goad Geo W  
 1019O Goad Geo W  
 1019P Goad Geo W  
 1019Q Goad Geo W  
 1019R Goad Geo W  
 1019S Goad Geo W  
 1019T Goad Geo W  
 1019U Goad Geo W  
 1019V Goad Geo W  
 1019W Goad Geo W  
 1019X Goad Geo W  
 1019Y Goad Geo W  
 1019Z Goad Geo W  
 1020A Goad Geo W  
 1020B Goad Geo W  
 1020C Goad Geo W  
 1020D Goad Geo W  
 1020E Goad Geo W  
 1020F Goad Geo W  
 1020G Goad Geo W  
 1020H Goad Geo W  
 1020I Goad Geo W  
 1020J Goad Geo W  
 1020K Goad Geo W  
 1020L Goad Geo W  
 1020M Goad Geo W  
 1020N Goad Geo W  
 1020O Goad Geo W  
 1020P Goad Geo W  
 1020Q Goad Geo W  
 1020R Goad Geo W  
 1020S Goad Geo W  
 1020T Goad Geo W  
 1020U Goad Geo W  
 1020V Goad Geo W  
 1020W Goad Geo W  
 1020X Goad Geo W  
 1020Y Goad Geo W  
 1020Z Goad Geo W  
 1021A Goad Geo W  
 1021B Goad Geo W  
 1021C Goad Geo W  
 1021D Goad Geo W  
 1021E Goad Geo W  
 1021F Goad Geo W  
 1021G Goad Geo W  
 1021H Goad Geo W  
 1021I Goad Geo W  
 1021J Goad Geo W  
 1021K Goad Geo W  
 1021L Goad Geo W  
 1021M Goad Geo W  
 1021N Goad Geo W  
 1021O Goad Geo W  
 1021P Goad Geo W  
 1021Q Goad Geo W  
 1021R Goad Geo W  
 1021S Goad Geo W  
 1021T Goad Geo W  
 1021U Goad Geo W  
 1021V Goad Geo W  
 1021W Goad Geo W  
 1021X Goad Geo W  
 1021Y Goad Geo W  
 1021Z Goad Geo W  
 1022A Goad Geo W  
 1022B Goad Geo W  
 1022C Goad Geo W  
 1022D Goad Geo W  
 1022E Goad Geo W  
 1022F Goad Geo W  
 1022G Goad Geo W  
 1022H Goad Geo W  
 1022I Goad Geo W  
 1022J Goad Geo W  
 1022K Goad Geo W  
 1022L Goad Geo W  
 1022M Goad Geo W  
 1022N Goad Geo W  
 1022O Goad Geo W  
 1022P Goad Geo W  
 1022Q Goad Geo W  
 1022R Goad Geo W  
 1022S Goad Geo W  
 1022T Goad Geo W  
 1022U Goad Geo W  
 1022V Goad Geo W  
 1022W Goad Geo W  
 1022X Goad Geo W  
 1022Y Goad Geo W  
 1022Z Goad Geo W  
 1023A Goad Geo W  
 1023B Goad Geo W  
 1023C Goad Geo W  
 1023D Goad Geo W  
 1023E Goad Geo W  
 1023F Goad Geo W  
 1023G Goad Geo W  
 1023H Goad Geo W  
 1023I Goad Geo W  
 1023J Goad Geo W  
 1023K Goad Geo W  
 1023L Goad Geo W  
 1023M Goad Geo W  
 1023N Goad Geo W  
 1023O Goad Geo W  
 1023P Goad Geo W  
 1023Q Goad Geo W  
 1023R Goad Geo W  
 1023S Goad Geo W  
 1023T Goad Geo W  
 1023U Goad Geo W  
 1023V Goad Geo W  
 1023W Goad Geo W  
 1023X Goad Geo W  
 1023Y Goad Geo W  
 1023Z Goad Geo W  
 1024A Goad Geo W  
 1024B Goad Geo W  
 1024C Goad Geo W  
 1024D Goad Geo W  
 1024E Goad Geo W  
 1024F Goad Geo W  
 1024G Goad Geo W  
 1024H Goad Geo W  
 1024I Goad Geo W  
 1024J Goad Geo W  
 1024K Goad Geo W  
 1024L Goad Geo W  
 1024M Goad Geo W  
 1024N Goad Geo W  
 1024O Goad Geo W  
 1024P Goad Geo W  
 1024Q Goad Geo W  
 1024R Goad Geo W  
 1024S Goad Geo W  
 1024T Goad Geo W  
 1024U Goad Geo W  
 1024V Goad Geo W  
 1024W Goad Geo W  
 1024X Goad Geo W  
 1024Y Goad Geo W  
 1024Z Goad Geo W  
 1025A Goad Geo W  
 1025B Goad Geo W  
 1025C Goad Geo W  
 1025D Goad Geo W  
 1025E Goad Geo W  
 1025F Goad Geo W  
 1025G Goad Geo W  
 1025H Goad Geo W  
 1025I Goad Geo W  
 1025J Goad Geo W  
 1025K Goad Geo W  
 1025L Goad Geo W  
 1025M Goad Geo W  
 1025N Goad Geo W  
 1025O Goad Geo W  
 1025P Goad Geo W  
 1025Q Goad Geo W  
 1025R Goad Geo W  
 1025S Goad Geo W  
 1025T Goad Geo W  
 1025U Goad Geo W  
 1025V Goad Geo W  
 1025W Goad Geo W  
 1025X Goad Geo W  
 1025Y Goad Geo W  
 1025Z Goad Geo W  
 1026A Goad Geo W  
 1026B Goad Geo W  
 1026C Goad Geo W  
 1026D Goad Geo W  
 1026E Goad Geo W  
 1026F Goad Geo W  
 1026G Goad Geo W  
 1026H Goad Geo W  
 1026I Goad Geo W  
 1026J Goad Geo W  
 1026K Goad Geo W  
 1026L Goad Geo W  
 1026M Goad Geo W  
 1026N Goad Geo W  
 1026O Goad Geo W  
 1026P Goad Geo W  
 1026Q Goad Geo W  
 1026R Goad Geo W  
 1026S Goad Geo W  
 1026T Goad Geo W  
 1026U Goad Geo W  
 1026V Goad Geo W  
 1026W Goad Geo W  
 1026X Goad Geo W  
 1026Y Goad Geo W  
 1026Z Goad Geo W  
 1027A Goad Geo W  
 1027B Goad Geo W  
 1027C Goad Geo W  
 1027D Goad Geo W  
 1027E Goad Geo W  
 1027F Goad Geo W  
 1027G Goad Geo W  
 1027H Goad Geo W  
 1027I Goad Geo W  
 1027J Goad Geo W  
 1027K Goad Geo W  
 1027L Goad Geo W  
 1027M Goad Geo W  
 1027N Goad Geo W  
 1027O Goad Geo W  
 1027P Goad Geo W  
 1027Q Goad Geo W  
 1027R Goad Geo W  
 1027S Goad Geo W  
 1027T Goad Geo W  
 1027U Goad Geo W  
 1027V Goad Geo W  
 1027W Goad Geo W  
 1027X Goad Geo W  
 1027Y Goad Geo W  
 1027Z Goad Geo W  
 1028A Goad Geo W  
 1028B Goad Geo W  
 1028C Goad Geo W  
 1028D Goad Geo W  
 1028E Goad Geo W  
 1028F Goad Geo W  
 1028G Goad Geo W  
 1028H Goad Geo W  
 1028I Goad Geo W  
 1028J Goad Geo W  
 1028K Goad Geo W  
 1028L Goad Geo W  
 1028M Goad Geo W  
 1028N Goad Geo W  
 1028O Goad Geo W  
 1028P Goad Geo W  
 1028Q Goad Geo W  
 1028R Goad Geo W  
 1028S Goad Geo W  
 1028T Goad Geo W  
 1028U Goad Geo W  
 1028V Goad Geo W  
 1028W Goad Geo W  
 1028X Goad Geo W  
 1028Y Goad Geo W  
 1028Z Goad Geo W  
 1029A Goad Geo W  
 1029B Goad Geo W  
 1029C Goad Geo W  
 1029D Goad Geo W  
 1029E Goad Geo W  
 1029F Goad Geo W  
 1029G Goad Geo W  
 1029H Goad Geo W  
 1029I Goad Geo W  
 1029J Goad Geo W  
 1029K Goad Geo W  
 1029L Goad Geo W  
 1029M Goad Geo W  
 1029N Goad Geo W  
 1029O Goad Geo W  
 1029P Goad Geo W  
 1029Q Goad Geo W  
 1029R Goad Geo W  
 1029S Goad Geo W  
 1029T Goad Geo W  
 1029U Goad Geo W  
 1029V Goad Geo W  
 1029W Goad Geo W  
 1029X Goad Geo W  
 1029Y Goad Geo W  
 1029Z Goad Geo W  
 1030A Goad Geo W  
 1030B Goad Geo W  
 1030C Goad Geo W  
 1030D Goad Geo W  
 1030E Goad Geo W  
 1030F Goad Geo W  
 1030G Goad Geo W  
 1030H Goad Geo W  
 1030I Goad Geo W  
 1030J Goad Geo W  
 1030K Goad Geo W  
 1030L Goad Geo W  
 1030M Goad Geo W  
 1030N Goad Geo W  
 1030O Goad Geo W  
 1030P Goad Geo W  
 1030Q Goad Geo W  
 1030R Goad Geo W  
 1030S Goad Geo W  
 1030T Goad Geo W  
 1030U Goad Geo W  
 1030V Goad Geo W  
 1030W Goad Geo W  
 1030X Goad Geo W  
 1030Y Goad Geo W  
 1030Z Goad Geo W  
 1031A Goad Geo W  
 1031B Goad Geo W  
 1031C Goad Geo W  
 1031D Goad Geo W  
 1031E Goad Geo W  
 1031F Goad Geo W  
 1031G Goad Geo W  
 1031H Goad Geo W  
 1031I Goad Geo W  
 1031J Goad Geo W  
 1031K Goad Geo W  
 1031L Goad Geo W  
 1031M Goad Geo W  
 1031N Goad Geo W  
 1031O Goad Geo W  
 1031P Goad Geo W  
 1031Q Goad Geo W  
 1031R Goad Geo W  
 1031S Goad Geo W  
 1031T Goad Geo W  
 1031U Goad Geo W  
 1031V Goad Geo W  
 1031W Goad Geo W  
 1031X Goad Geo W  
 1031Y Goad Geo W  
 1031Z Goad Geo W  
 1032A Goad Geo W  
 1032B Goad Geo W  
 1032C Goad Geo W  
 1032D Goad Geo W  
 1032E Goad Geo W  
 1032F Goad Geo W  
 1032G Goad Geo W  
 1032H Goad Geo W  
 1032I Goad Geo W  
 1032J Goad Geo W  
 1032K Goad Geo W  
 1032L Goad Geo W  
 1032M Goad Geo W  
 1032N Goad Geo W  
 1032O Goad Geo W  
 1032P Goad Geo W  
 1032Q Goad Geo W  
 1032R Goad Geo W  
 1032S Goad Geo W  
 1032T Goad Geo W  
 1032U Goad Geo W  
 1032V Goad Geo W  
 1032W Goad Geo W  
 1032X Goad Geo W  
 1032Y Goad Geo W  
 1032Z Goad Geo W  
 1033A Goad Geo W  
 1033B Goad Geo W  
 1033C Goad Geo W  
 1033D Goad Geo W  
 1033E Goad Geo W  
 1033F Goad Geo W  
 1033G Goad Geo W  
 1033H Goad Geo W  
 1033I Goad Geo W  
 1033J Goad Geo W  
 1033K Goad Geo W  
 1033L Goad Geo W  
 1033M Goad Geo W  
 1033N Goad Geo W  
 1033O Goad Geo W  
 1033P Goad Geo W  
 1033Q Goad Geo W  
 1033R Goad Geo W  
 1033S Goad Geo W  
 1033T Goad Geo W  
 1033U Goad Geo W  
 1033V Goad Geo W  
 1033W Goad Geo W  
 1033X Goad Geo W  
 1033Y Goad Geo W  
 1033Z Goad Geo W  
 1034A Goad Geo W  
 1034B Goad Geo W  
 1034C Goad Geo W  
 1034D Goad Geo W  
 1034E Goad Geo W  
 1034F Goad Geo W  
 1034G Goad Geo W  
 1034H Goad Geo W  
 1034I Goad Geo W  
 1034J Goad Geo W  
 1034K Goad Geo W  
 1034L Goad Geo W  
 1034M Goad Geo W  
 1034N Goad Geo W  
 1034O Goad Geo W  
 1034P Goad Geo W  
 1034Q Goad Geo W  
 1034R Goad Geo W  
 1034S Goad Geo W  
 1034T Goad Geo W  
 1034U Goad Geo W  
 1034V Goad Geo W  
 1034W Goad Geo W  
 1034X Goad Geo W  
 1034Y Goad Geo W  
 1034Z Goad Geo W  
 1035A Goad Geo W  
 1035B Goad Geo W  
 1035C Goad Geo W  
 1035D Goad Geo W  
 1035E Goad Geo W  
 1035F Goad Geo W  
 1035G Goad Geo W  
 1035H Goad Geo W  
 1035I Goad Geo W  
 1035J Goad Geo W  
 1035K Goad Geo W  
 1035L Goad Geo W  
 1035M Goad Geo W  
 1035N Goad Geo W  
 1035O Goad Geo W  
 1035P Goad Geo W  
 1035Q Goad Geo W  
 1035R Goad Geo W  
 1035S Goad Geo W  
 1035T Goad Geo W  
 1035U Goad Geo W  
 1035V Goad Geo W  
 1035W Goad Geo W  
 1035X Goad Geo W  
 1035Y Goad Geo W  
 1035Z Goad Geo W  
 1036A Goad Geo W  
 1036B Goad Geo W  
 1036C Goad Geo W  
 1036D Goad Geo W  
 1036E Goad Geo W  
 1036F Goad Geo W  
 1036G Goad Geo W  
 1036H Goad Geo W  
 1036I Goad Geo W  
 1036J Goad Geo W  
 1036K Goad Geo W  
 1036L Goad Geo W  
 1036M Goad Geo W  
 1036N Goad Geo W  
 1036O Goad Geo W  
 1036P Goad Geo W  
 1036Q Goad Geo W  
 1036R Goad Geo W  
 1036S Goad Geo W  
 1036T Goad Geo W  
 1036U Goad Geo W  
 1036V Goad Geo W  
 1036W Goad Geo W  
 1036X Goad Geo W  
 1036Y Goad Geo W  
 1036Z Goad Geo W  
 1037A Goad Geo W  
 1037B Goad Geo W  
 1037C Goad Geo W  
 1037D Goad Geo W  
 1037E Goad Geo W  
 1037F Goad Geo W  
 1037G Goad Geo W  
 1037H Goad Geo W  
 1037I Goad Geo W  
 1037J Goad Geo W  
 1037K Goad Geo W  
 1037L Goad Geo W  
 1037M Goad Geo W  
 1037N Goad Geo W  
 1037O Goad Geo W  
 1037P Goad Geo W  
 1037Q Goad Geo W  
 1037R Goad Geo W  
 1037S Goad Geo W  
 1037T Goad Geo W  
 1037U Goad Geo W  
 1037V Goad Geo W  
 1037W Goad Geo W  
 1037X Goad Geo W  
 1037Y Goad Geo W  
 1037Z Goad Geo W  
 1038A Goad Geo W  
 1038B Goad Geo W  
 1038C Goad Geo W  
 1038D Goad Geo W  
 1038E Goad Geo W  
 1038F Goad Geo W  
 1038G Goad Geo W  
 1038H Goad Geo W  
 1038I Goad Geo W  
 1038J Goad Geo W  
 1038K Goad Geo W  
 1038L Goad Geo W  
 1038M Goad Geo W  
 1038N Goad Geo W

# AVENUE C 1944

## Losses Adjusted and Paid by Our Office

**AVENUE B—Contd**  
 7940 White Henry C ©  
 rear Vacant  
 7946 Rodgers Wise E  
 7948 Reid Louise Mrs  
**N 80th intersects**  
 8006 Webster Jas M  
 8008 Vacant  
 8011 Williams Wm  
 8017 Shilling Mary E Mrs  
 Hawthorn Monroe  
 8017 1/2 Jenkins Leotis  
 8020 McKnight Oran K ©  
 8021 Edwards Lizzie Mrs  
 8024 Williams Peter R  
 8025 Madden Lilly B Mrs  
 8029 A Torkelsen Chas  
 8031 Tegeler Helen M Mrs  
 8033 Willis Amos F  
 8034 Rector A Stier  
 8035 Mattox Jas E  
 8038 Beavers Chas ©  
 8047 Richardson Thos  
 8049 Slay Robt  
**AVENUE B (Trinity Gardens) —**  
 From 1 blk w of Lockwood dr e to  
 1 blk e of Lockwood dr, 2 n of  
 South rd (not canvassed)  
**AVENUE C (Bellaire) —** From Sy-  
 camore l e of 1st ext s 10 blks  
 (not canvassed)  
**AVENUE C (Magnolia Park) —**  
 From Oldham 2 n of Harrisburg  
 blvd e to Ship Channel  
 6104 Kessler Anton E ©  
 6105 Hoffman Dora E Mrs ©  
 6106 Murphy Edgar D ©  
 6107 Dillard Christine Miss  
 6108 Rankin Calvin J  
 6108 A McDent John ©  
 6109 Vacant  
 6110 Greiner Herman A  
 6111 Rankin Oliver M ©  
 6115 Hatfield Frank E ©  
 6130 Anthony Henry P ©  
**N 65th intersects**  
 6502 Morgan Caroline Mrs ©  
 6503 A Simonton Chris C  
 6504 Olson Geo O © plmbr  
 6506 A Bailey John B ©  
 Pyle A V  
 6508 A Boyd B Douglas  
 6509 A Dawkins Dale Mrs  
 6510 A Lamprecht Cesar A  
 6512 A Hawkins John H ©  
 6514 A Shepherd Daisy A Mrs  
 6515 A Nelson Park R  
 6516 A Martin David T  
 Morgan Chas L  
 rear Been Pruitt T  
 6519 A Gentry Wm D ©  
 rear Galmiche Blanche  
 6520 A Darby Douglas H  
 6523 A Thrift Mary W Mrs ©  
 rear Conaway John A  
 Conaway Horace J  
 6527 A Elder Wm M  
 6531 A Dowling Willard I ©  
 6533 A Leggett Wm W ©  
 6535 Gates Ollie Mrs  
**N 66th intersects**  
 6601 A Foster Jas E  
 6607 A Darby W Graham  
 6608 A Reed Phil H ©  
 rear Ledbetter John  
 6610 A Clark A Edw  
 A Weaver G Wayne  
 6611 A Fones Robt E  
 6612 A Culbertson Lillie Mrs  
 6614 Vick Armitage Mrs  
 6615 A Locke Lucius E  
 rear Elder Robt W  
 6616 A Brady Edw M  
 6617 A Rogilio Erle Mrs ©  
 Graham Welborn R  
 rear Coker Jacob  
 Caffey Earl  
 Bryant Chester  
 6619 A Moses Clarence E  
 Leben Ernest J ©  
 6620 A Hogue Aden G  
 6621 A Simon Manny ©  
 6622 A Wallace Anna L Mrs ©  
 6623 A Pilkington Marle A Mrs ©  
 6625 A Young Louis M ©  
 6626 A Reed Geo L ©  
 6628 A Lacy Geo J ©  
 6632 Witt Wm E  
**APARTMENTS**  
 1 Appleton Alf C  
 2 Tipton Venie Mrs  
 3 Rogers Louis F  
 4 Isaacks Gifford F  
**Street continued**  
 rear A Buckner B A Thos  
 Brewton Ibra L  
 6638 A Lucas Wilbur R  
 rear A Appleton John E  
 6641 A Reed Jas F  
 6644 Hudson Jack K  
 6648 A Burt Jessie M Miss ©  
 6648 A Higgins Harold E  
 6649 A Samuel Thos  
 6651 A Jones Azaline Mrs  
**N 67th intersects**  
 6701 Patchen Edw  
 Scott Henry D

6702 A Vitalo Benj J  
 6703 A Childs L R  
 6704 A Kmic Jos H  
 6705 Smith Bettie Miss  
 rear Gregory Chas L  
 6706 A Trotter J Orha  
 6707 A Dirr John O ©  
 6708 A Payne Willie E Mrs  
 6709 A Bolen John C ©  
**APARTMENTS**  
 1 Bowers Gerald D  
 2 Sorrell Marvin  
 3 Matteson Bernice Mrs  
 4 Rodgers Chas B  
 5 Chappell T A  
 6 Anderson John H  
**Street continued**  
 6711 Jones Chas E  
 6720 A Hill Geo H  
 6720 1/2 Brisbin Clyde W  
 6722 A Formby A Jack  
 6722 1/2 Evans Floyd O  
 6724 Hughes E Craig  
 6725 A Eades Victor R  
 6726 Theuenot Jos jr  
 6728 A Bailes Nick E  
 6730 Fawcett Jas W  
 6731 A Barton Rufus P ©  
 6732 A Sharp Presley M ©  
 6733 Bly Francis A  
 6735 Dahl Clarence E  
 6736 Vacant  
 6738 A Couch John W  
 6738 1/2 Harrison Ernest U  
 Hardage Leon  
 6741 A Spindler Leslie ©  
 6744 A Grady Lucy V Mrs ©  
 Gallagher Arth F  
 6747 A Walston Hubert F  
**Wayside dr intersects**  
**APARTMENTS**  
 1 Jones Wm F  
 2 Evans Jas A  
 3 Gray Paul  
 4 Harrington Guy E  
 5 Holloway Danl A  
 6 Turner Marcus L  
 7 Tuttle Chas F  
 8 Vernon Alvin G  
**Street continued**  
 6805 A Brown Frank D  
**APARTMENTS**  
 1 A Shotswell Jas W  
 2 Burdett Elbert M  
 3 Peauler John H  
 4 Griffin Raymond T  
**Street continued**  
 6810 A Arnot Albert M ©  
 6815 A Moore Corwin T ©  
 rear Curlin Chas W  
 6816 A Jackson Wm F  
 Spence Elmer L  
 rear A Martens Sophie L Miss ©  
 6818 A Martin E L  
 rear A Martens Sophia L Miss  
**APARTMENTS**  
 1 Gascon Chas  
 2 King Otis C  
 3 Collins Steve  
 4 Connell Jos A  
**Street continued**  
**APARTMENTS**  
 1 Eckhart Leo E  
 2 A Hurt Douglass M  
 3 McQuown Wm H  
 4 DeWeese M Spencer  
**Street continued**  
 rear Weaver Sterling H  
**APARTMENTS**  
 1 A Koebelen Dennis E  
 2 Maxim Ernest  
 3 A Hrdlicka Jos  
 4 Tankersley Travis B  
**Street continued**  
 rear Cypart Rogers  
 6826 A Dahl Chas A B ©  
**APARTMENTS**  
 1 Crouch C W  
 2 Machu Chas jr  
 3 A Hughes Arranda A  
 4 Reedy Thos A  
**Street continued**  
 6830 A Schlothauer Henry ©  
 6833 A Simon Manny ©  
 Wells Albert L  
 1 Miller Oscar C  
 2 Vacant  
 3 Wamble Leon  
 4 Terry H P  
**Street continued**  
 6834 A Dahl APARTMENTS  
**Apartment:**  
 1 Burk Oliver  
 2 Webb Herbert E  
 3 Beard John  
 4 Vacant  
**Street continued**  
 6836 A Dahl APARTMENTS  
**Apartment:**  
 1 Bordin Lee  
 2 Nelson W Leon  
 3 Drake Earl  
 4 Rogers Leonard M  
**Street continued**  
 6840 A Stuart John E  
 A Davis Claude E  
 6841 A Winchester A Carl ©  
 6843 Holt Preston G ©  
 6845 A Murphy Ira A ©

**5846 STOKES APARTMENTS**  
 1 Millstead Henry L  
 2 Taylor Price A  
 3 Thornton John L  
 4 Medford Lovie E  
**N 69th intersects**  
 6901 A Bomer Luther  
 6905 Davis Milton ©  
 Lyons Sanford L  
 6906 A Glanfield Ernest ©  
 6908 A Bourland Geo C  
 6910 A Cates Robt L  
 LeBlanc Ira P  
 6911 A Dow Alvin C ©  
**APARTMENTS**  
 1 Smith Elmer W  
 2 Thomas Lloyd O  
 3 Riser Robt  
 4 Phorpe Wm  
**Street continued**  
 6915 Brauner Frank E  
 6916 Jones Chas A  
 Hill Wm J ©  
 rear Martin Oran B  
 6917 A York John B ©  
 6918 A Miller Frank R ©  
 6919 A Tipps Jesse L  
 6921 A Rawls Ida Mrs ©  
**APARTMENTS**  
 1 A Pryde John T  
 2 Scallan Walter D  
 3 Springer H T  
 4 Gennessa Saml J  
**Street continued**  
 6925 A Pizzitola Leonard J  
 Klotz Dell E  
 6926 A Guinney Kenneth H  
 6928 A Austin Theophilus E ©  
 6938 A McCallum Thos A ©  
 6940 Boegler Howard E ©  
**APARTMENTS**  
 1 A Kingswell John W  
 2 A Harvey Geo D  
 3 Cox Roy J jr  
 4 Whitehouse Floyd G jr  
**N 70th intersects**  
 7001 Hart Bailey B ©  
 7002 A Laurentz Nina Mrs  
 7003 A Neeley Isaac M ©  
 7006 A Meek Earl ©  
 7009 A Shordon Norman C ©  
 7011 A Lochee Emma W Mrs ©  
 7013 A Bittner Geo F ©  
 7015 A Wilhelm Leonard E ©  
 7027 Poe Roy G  
 A Lark W Frank  
 7025 Parker Abner R ©  
 7029 A Cote Homer J  
 7031 Everett Thos  
 Harrison Carl  
 rear Eggers John E  
 7033 Johnston Cora B Mrs  
**N 71st intersects**  
 7101 A Greenfield Irvin S ©  
 7105 A Bean Thos L ©  
 7109 A Courtemanche Jos F  
 7115 A Truelock John E ©  
 7116 Vacant  
**APARTMENTS**  
 1 Heasley Arth  
 2 Ballard Thos  
**Street continued**  
**APARTMENTS**  
 1 Cox J Frank  
 2 Whitenton Wilbur R  
**Street continued**  
 7127 Floyd Edgar L  
 7129 A McFarland Walter M ©  
 McFarland Lillian Miss mus  
 tchr  
 7131 A Thurston J W  
 rear Neelen Orval L  
 7133 A Thurston Jas W  
 7135 A Salter Willis W ©  
 7141 A Jensen Wm  
 7145 A Cheek Mark D  
 7147 A May Albert © contr  
**N 72d intersects**  
 7207 A Smith J Ray ©  
 7209 A Hilly Michl R ©  
 7211 Spencer Jos W ©  
 7217 Hahn Jas R  
 7219 Ehrland Bert M  
 7219 1/2 McCarty John D  
 7221 Patrick John E  
 7229 A Russell Claude L ©  
 7231 Russell Geo L ©  
 7235 Eberhart Bert E  
 7241 A Dixon Jesse W  
**N 73d intersects**  
 7301 King Rena Mrs  
 7305 A Worth Motris ©  
 7309 Wood Guy L  
 rear Carter C H  
 Galler Lena Mrs  
 Kemp Carolyn  
 7311 APARTMENTS  
 1 Borman Julius H  
 2 Henderson Estelle Mrs  
 3 Bailey Geo A  
 4 Daniel Turman M  
 5 Saage Alton A  
 6 Hughes Howard H ©  
**Street continued**  
 rear Scott Chas A  
 Garner Wm D  
**Street continued**  
 7319 Lopez Frank G ©  
 7321 A Hewitt Emma Mrs ©

7323 A Owens Manley A ©  
 7335 Swindell Wm T  
 7337 A Tucker Acum H ©  
 rear Guyon Benj S  
 7341 A Witulski John S ©  
**N 74th intersects**  
**N 75th intersects**  
 7505 A Redd Zack T  
 7507 Moore Isaiah S  
 7509 Draeger Chas ©  
 7513 Nino Gumerindo ©  
 7517 Smoot Oscar G  
 7519 Hensley Ida M Mrs ©  
 7521 A Blackburn Robt T ©  
 7525 D Amico Wm ©  
 7529 A Rickman Buford M ©  
 7531 A Harris Earl W ©  
**Mackie Dee intersects**  
 7605 A Poole Geo I ©  
 7607 Spain Ellis  
 7611 A Wilkins Ernest B ©  
 7613 Carson Effie J Mrs ©  
 A Ramsey Guy R  
 7621 A Richter Harry B ©  
 7625 Carpenter Herbert M  
 7629 Overton Wm ©  
 Bowman Wm  
 7635 A Gates Jos P ©  
 7637 Thomas Chas D ©  
 7639 A Hayes Jefferson K ©  
**N 77th intersects**  
 7701 Davis Orren A  
 7703 Walsh Clarence B  
 7705 Stephens Leavy  
 rear Haynie Henry L  
 7711 Vacant  
 7713 A Forrester Walter A ©  
 7717 Thomas Virginia Mrs  
 7721 Jenkins Laurine B  
 7723 Foley Geo T  
 7725 A Wheeler John R ©  
 rear A Tucker Chas L  
 7729 Overton Wm ©  
 7731 Normand Elzira Mrs ©  
 7733 Hutchins L B  
 7739 A Chatagnier John A jr  
 7741 Tharp Orville A  
**N 78th intersects**  
 7801 Waldrop Cecil B  
 7805 Vacant  
 7809 A Pressly Mary Mrs ©  
 7815 A Maynard J Clarence ©  
 7821 A Johnson Chas H  
 7825 Hiller Ida Mrs ©  
 7829 A Via Ralph E  
 7831 Summers Andrew W  
 7843 A Bankston Fletcher Y ©  
 7845 Jacobs Thos H ©  
 7847 A Doane Ross D  
**N 79th intersects**  
 7901 West John F  
 7917 Finneke Fred ©  
 7919 A Adams John L ©  
 7921 Carrigan Howard E  
 7923 McDonald Jesse L  
**N 80th intersects**  
 8004 A Gividen John T ©  
 8007 A Misco Nick ©  
 8015 A Park Edith B Mrs  
 8017 Foreman Chas C  
 8021 A Dollar Maurice  
 8024 A Cooper Edw E  
 8027 Pringle Clyde  
 8029 Warwick Roy J ©  
 8030 Farmer Chester M  
 8032 A Pullman Enos E ©  
 8033 A Tharp Walter R A ©  
 8046 Gillis Fred B  
 8048 A Osteen Rose M  
**N 81st intersects**  
**AV C (Trinity Gardens) —** From 1  
 blk w of Lockwood dr to 1 blk e  
 of Lockwood dr, 3 n South rd  
 (Not canvassed)  
**AV C SOUTH (Bellaire) —** From  
 Bellaire blvd s to Cypress, 4 w  
 GH&SARY  
**AV D (Bellaire) —** From SA&APRY  
 s to Cypress 12 w of GH&SARY  
 (Not canvassed)  
**AV D (Trinity Gardens) —** From 1  
 blk w of Lockwood dr to 1 blk e  
 of Lockwood dr, 4 n South rd  
 (Not canvassed)  
**AV E (Bellaire) —** From GH&SARY  
 s to Richmond rd, 16 w GH&SARY  
 Ry  
**AV E (Mag Pk) —** From HB&I 4 n  
 Harrisburg blvd e to Ship Chan-  
 nel  
 6501 A Lotz Edw G ©  
 6502 A Erwin Jos A ©  
 6503 A Radley Howard W ©  
 6504 Ward Grace Mrs  
 6506 Palmer Edgar L  
 6507 A McGuire F Rigby jr ©  
 6508 A Tautenhahn Carl H ©  
 6509 Dill Geo W  
**APARTMENTS**  
 A Fabian Wm L  
 B Hakenson Erick G  
**Street continued**

# BALTIMORE AVE 1944

HOUSTON, TEXAS

**BALDWIN—Contd**  
**Ivy Apts—Contd**  
 204Gurdin Jos  
 3 Wagner Mina B Mrs  
 40Poe Minnie K Mrs  
**Bremond av intersects**

2504 Apartments  
 1 Dunn Chester  
 2 Morey Lura M Mrs  
 3 Watkins Mae Miss nurse  
 4 Konjas Helen  
**Street continued**  
 2507 Duggan J M Sales Agcy adv  
 novelties

2508AJamison Eliz Mrs @  
 Mills Eliz Miss nurse  
 2510AMinor Eva L Mrs @  
 2512ABrowne Harriet Mrs @  
**McGowen av intersects**

2606 Rushing Ralph L  
 Taylor Roy H  
 2608ALong Wm T  
 2609AWalters Golding F  
 2611ABurke Martin M  
 rear Polk John W  
 2617ACollins Pearl L Mrs  
 Forehand Nora Mrs

**Dennis av intersects**  
 2704AHuffman Jas F @  
 KDendall Everett H  
 2706ABenson Horace L  
 2715ADrummet Wm H @  
 AHarding Jas M  
 Daniel Holden B  
 Richards Mina C Mrs

rear Lowrie Earl C  
 2717AHild Oscar  
 Janssen Kate drsmkr  
 2718AWaag Benj S  
 2720AWeinberg Julius @  
**Drew av intersects**

2804 Carter Lela Mrs  
 ACarey Wm H  
 2808ALeighton Morgan B  
 2811 Hagens Adolph G  
 Matthews Rose E Miss @  
 2812 Evans Chas E  
 2817APerry Thos C  
 APeoples Dallas Mrs

2818ABroussard E J  
**Tuam av intersects**  
 2904 Vacant  
 2909 Zeller Lou  
 2909½ Ricketts Taylor  
**Anita av intersects**

3111AAyars Beulah Mrs @  
**Rosalie av intersects**  
**BALKIN (Belmont Add) — From**  
 Chocolate Bayou rd w to King,  
 7 s Griggs rd  
 4208 Carter Dawson @

**BALL (2d Ward)—From N Nagle**  
 e to N Milby, 2 s Buffalo Bayou  
 N Hutcheson intersects

3603 Vacant  
 3605 Sharit Lawrence L  
 3607 Hutson Wm R  
**N Everton intersects**  
 3707 Calhoun Virgil M

**BALTIMORE (Grand Pk Add)—**  
 From Perry s to GH&SARY, 8 e  
 Chocolate Bayou rd

**BALTIMORE AV (Mag Park) —**  
 From 200 S 72d e to Brays Bayou  
 (formerly Av B South)  
**Mackie Dee intersects**

7619 McGowan Dallis A @  
 7619½ Taylor Herman L  
 7642 Robinson Robt R  
 7644 Pounders Oscar P  
 7645AHazelwood Pearl Mrs @  
 rear Hodges Weldon  
 7646 Hegwood Ernest L

**S 77th intersects**  
 7702AMullane Kate Mrs @  
 7703AMendel Rudolph J  
 7706 Hinson Wesley W  
 7708 McBroom Elmer P  
 7709 Reynolds Chas S  
 7710AJohnson Aug A @  
 7711 Martin John B  
 7713 Engelhart Louise Mrs

AHunter Wm H  
 7714 Robinson Jesse W  
 7716 Walker Geo G  
 7717APrestridge Clark S  
 7717½ Singleton Geo L  
 7721 Nelson Jas M @  
 Theiler Walter J jr

7722AKintz Hardine C  
 7723AAbrams Carl N  
 7725 Goulding John T  
 rear McWhorter Thelma Mrs  
 7728 Johns Noel E

7732ABaldwin John D @  
 7733 Rowland David L  
 7735 Walker Jas D  
 7742ADuRant Edwin K @  
 7743ADavidson VanBuren  
 7747AGoldstein Barney  
 7748ASmith Frank G  
 7749 Kunz Louis J

**S 78th intersects**  
 7801 Vacant  
 7802 Conerly Chas H  
 7805AMyers Harry @  
 7806 Burns Billy Mrs  
 7807 Kelly Mitchell  
 Boatwright Luther

7810 Dowdy Tennie  
 7810½ Allen Chas W  
 7814AReid Elmer G  
 Moss Owen J  
 7815 Ready Randolph D @

rear Gallaher Paul M  
 7815½ABoles Nevin E  
 7818AStockton Fredk G @ plmbr  
 7819AMason Chas T @  
 7821ARogers Porter F  
 7822ADavison Wm M @

7824 Kirkpatrick Harvey L  
 7825 Timmerman Bailey  
 7826 Bailey Beverly  
 7829ATabler Lydia H Mrs @  
 7830 Sibley Gerald A

**Rodrigo Henry**  
 7833 Clark Harry B @  
 7836AMcNeely Agnes M Mrs @  
 Johnson Geo D  
 7837 Handy Jas W

rear Sorrell John F  
 Slaughter Earlie H  
 7841 Foster Carter I  
 7842 Hilty Mary E Mrs  
 AParker Chas T @

**S 79th av intersects**  
 7902 Assembly of God  
 7906AWeitner Jos H @  
 7914 Carson Jas L @  
 7919 Taylor Dock O  
 Plante Wm N

rearALambert Susie K Mrs  
 7923 APARTMENTS  
 1ABell Geo  
 2 Gooch John F  
 3 Finney Sue  
 4 McGehee Thiele P

**Street continued**  
 7924 Thompson Wm M  
 7925 Krueger Barbara Mrs @  
 7927AEckhardt Werner @  
 7932ASoffar Esther Mrs @  
 7934AManley John F

7935AMcCann Emma E Mrs @  
 AWebb Marian McC  
 7937 Lofgren Mary Mrs @  
 7941 Brown Frank M  
 7941½ Reynolds Wm  
 7944 Vacant

**S 80th intersects**  
 8009 APARTMENTS  
 1 McBee Alvin E  
 2 Patrick A J  
 3 Knight Robt H

**Street continued**  
 8010 Sewell Edwin  
 8010½ Pitts Claude  
 8012 Pepper Robt A  
 8014 Nichols Thos E  
 8015 Vacant

8018 APARTMENTS  
 1 Luke Ellis B  
 2 Deaver C B  
 3 Stinebower Clifford  
 4 Epp Leonard  
 5 McGraw John W  
 6 Rowe Edw

**Street continued**  
 rear Rowe Gene  
 8020ACooper R Lee @  
 8021 Williams Geo E @ notary  
 public

8024 Thompson Oscar D  
 8026ATerry The Plumber  
 Terry Thos W @  
 8027AGivens Wyatt W @

**BAMMEL LANE (College Hts)—**  
 From 2815 Westheimer rd ext s  
 5 blks  
 2608 Vacant  
 2815AEmest Ella Mrs

**W Alabama av intersects**  
 3100ABammel J A  
 3210AKlinger John F @ florist

**BANGLE (Harrisburg) — From**  
 Galveston rd e to Walker I s  
 Harding (formerly Morgan)  
 8109 Vacant  
 8113 McIntyre Earl @  
 8117AMiddleton Ommer @

8121 Robinson Lawrence H  
 8201ARiley Jas A @  
 8205 Ruscher Louis C  
 Nicholson Elbert E  
 8205½Paro Edwards

8209ARivers Jas C @  
 8213ASnyder Herbert E  
 8214 Dement H Arth  
 rear Myers Buck  
 8216AHale Jack @

ABalsam Clementine M  
 8217AWitte Wm @  
 8218AParker Philip A

**BANKS (Turner Add) — From**  
 Montrose blvd w to 1 blk bey  
 Woodhead 2 s of SA&APRY  
**1010 APARTMENTS**  
 1AKillian Ruby Mrs @

2 Vacant  
 4AHunt Harry L  
 Rogers Malcolm M  
**Street continued**  
 1014 APARTMENTS

1ARandolph Saml  
 2 King Douglas A  
 3AWomack Chas M  
 4 Weisenburgh Harrison  
**Sycamore intersects**

1102 APARTMENTS  
 1DeMotte Paul M  
 2 Galiano John  
 3AChase Chauncy  
 4AMyers Walter L

**Street continued**  
 1103 APARTMENTS  
 1AWaldhauser Alf F @  
 2ABerghoff Bernard E  
 3AKahn Jos M

**Street continued**  
 1107 APARTMENTS  
 1ABurt Odell P  
 2AMcKiearnan Allen  
 3APatterson Geo C  
 4ABivin Harry J

**Street continued**  
 1110 APARTMENTS  
 1ABotts Adrian F  
 2AWhite Frank L  
 3ASalter Robt H  
 4AWolf Maurice M

1111 APARTMENTS  
 1ABoney Stewart N  
 2APark Pachion S  
 3AWorrick Ava E Miss  
 4AVorderman Saml H

**Street continued**  
 1116AGoggan Wm J @ contr  
 1117AStreetman Saml jr @  
**Yoakum blvd intersects**

1120ASmith E Pitt  
 1122AFowler Ralph L  
 rear Cotton Josie  
 1124ASimmons Keating L  
 1126AJordan Rudolph L M

1130ADowlen Prince O  
 AJordan Russell A  
 AHicks Daisy B  
**Mt Vernon intersects**

1201AScruggs Esther Mrs  
 1202AColca Jake @  
 1204AMcHard Saml E @  
 1214AWinerich Shelmia Mrs  
 ASnapiro Mayer

AMcKinney Mary A  
 1218AAlfont Milton L  
 Hatcher John  
 AQuinlan Wm J  
 Pettit Carrie L Mrs @

1219AHurwitz Benj S @  
 Carter Ellen Mrs nurse  
**Graustark av intersects**  
**Not open to Mandell**  
**Mandell intersects**

1601AMcGinness John E  
 1602AChimene Julius B @  
 1608AShively Geo W  
 1611APeterson B W  
 1612AJordan Howard B

rear Henderson Mary A  
 1615ASutton Jesse W @  
 1616 Reddick Homer H @  
 1623ASTolz R A jr @  
 1626APorter J Miller @

rear Williams Corinne  
 1627AAdams John C @  
 1629AIsaacs Howard A  
 1630AGaedcke Henry E jr @  
 rear Summers Alice  
 1633AHill Harvey F @

rear Brewer Katie M  
 1637ABooker Floyd A @  
 1640AErwin Chas D @ oil leases  
 1641AChenault Jas E  
 1648AMason Mabel M Mrs @  
 Lamkin Richr T  
 1651ATips Dorothy S. Mrs @  
 rear Vacant  
 1652ABarricklo Chas B

1655ACary Elmer E @  
 1656AFrancis John R @  
 1657ACramer John G @  
 1658AWeatherford Hal @  
**Dunlavy intersects**

1701ACarmichael Wm E  
 rear Bagron Lucille  
 1703ABateman Lola B Mrs  
 Stone Lee B  
 rear Vacant

1707ACulpepper D B  
 AEpting H W  
 1709ARobertson Gustav R  
 1711ASchoen W E  
 1712ALewis Everett B

1713AWilson Jack B  
 1714AMcClelland Clem B  
 1715ARives John M  
 1716ACook John R @  
 1718AFraser Clinton jr

ADuMars Lawrence  
 1720ATrotter Jane P Mrs @  
 AJarrett Leslie  
 Huddleston Carroll C  
 1727ARmell Roland P

1728AIngram Ernest W @  
 1729ABurks Fred H  
 1729½AAlbright Laura  
 1730AEllington Wesley H  
 1732 Childers Effie W Mrs

1733AReading Gertrude S Mrs  
 Segall Sig  
 1736ANoble Frank G  
 AVernon Henry R  
 1737APerry Susan E Mrs @

1740AAlverson Aileen  
 AMartin B G  
 1741AHuckett Ralph L @  
 AMcKee Wm H  
 1745ADannembaum Nathan J

ASchneider B F  
 1748AWade Jerusha Mrs  
 ABekeley Byron H  
 1749AJones Franklin F  
 1751ALyon Thos L @  
 1752AGantt Marvin A

1755AMaddox Verne P @  
**Woodhead intersects**  
 1801 Vacant  
 1802ABonano Ross P @

ATreschwig Hugo F  
 1803ANagel LeRoy F @  
 1805ADaugbjerg Bernhard M  
 ASmith Geo W  
 1809APitts John H

1811AMcMurray Sam  
 1812AMorrisette Marshall E  
 ARice Clarence C @  
 1813AMoore Vivian  
 AWhite Mary J

ALarson Gladys N  
 1813½ANewman J R jr  
 1815ABird Jas M @  
 1816ANorvell Harvey  
 AMyers Hill

1820AGladwin Douglas J  
 1823AHeaney Martin R @  
 1824ABuckner Andrew C  
 AWeaver Henry O  
 1903AWeddle Harold F

AButler Robt P  
 1904AHughes John G  
 ADale Paul  
 1907ACamp Kenneth L  
 AHorn Florence Mrs

AGebhard Marie Miss  
 Moore Wm B @  
 1920ADupre Jas A @  
 1921ALevit Frank @  
 1922APhair Bradley C

1925ASpence J L @  
 1926ABlack Chester W @  
 1931ATower Lawrence W @  
 1932ABecker Benj E

**Hazard intersects**  
 2002AMahon John A @  
 2005ARankin Henry @  
 2006ANabors Wesley P @  
 2010ACulcaid Jas W @

2011ACullinan Nina J  
 2012AAnderson Marshall P  
 2015AKoch Jos E @  
 2018AGraham John H @  
 AArchger John C

2019ANorwood Lloyd L @  
 2021AFreeman John B @  
 2022AHampy Ernest E @  
 2025AWestmoreland E Herman Rev  
 @

rear Vacant  
 2026ASears Hubert O  
 2030ABreaker Manley C  
 2031AREece Chas D @  
 2034AHall Russell W

# CAPITOL AVE 1944

## CAPITOL AV—Contd

7712ΔSkibbe Deuward H  
7717 Harper Wm E  
7718 Zemlicka Raymond F  
7719ΔAlbertson Alice Mrs  
7720 Kountz John H  
7722ΔForrester Vernie L  
7725ΔPeterson Thos B  
7726ΔRussell Olive C  
7728 Fowler John P  
7733ΔJones Isaac D  
7734ΔLang Michl J H  
7737ΔSkibbe Herman  
rear Wise Mary M Mrs  
7742 Peery Chas M  
7743ΔKnowles Wallace M  
7744 Cooper Wm C  
7745 Cummings Louis D

S 78th intersects

7800ΔKoepnick Fessel B  
7801ΔButter Joe E  
7802 Saulsbury J Raymond  
7806ΔLinks Geo J  
7807ΔYeamans Donald O  
7809 Beckman Lynwood  
rear Williams W E  
7810ΔNiday John B  
7814 Cardona Vincent  
7817ΔYeats Edw M Rev  
7818 Baker Harvey L  
7820ΔHausler Otto H  
7822ΔBeakes Jos P  
7823 Mooney Chas S  
7824 Vacant  
7826ΔMartin Chas S  
7827ΔBurgins Roy H  
7828ΔJackson Dennis  
7831ΔFryman Jeff H  
7832 Kelly Geo W  
7834ΔSheppard Fannie Mrs  
7837 Rich Aubrey Z  
7840ΔBox Odus E

Brays blvd intersects

7901-03 Magnolia Park Assembly of  
God Church  
7902 Branam Wm W  
7904ΔWalling W C  
7905ΔBrandin Jas W  
7907 Welch Chas N  
7910 Yeats John R  
7912ΔBordman Albert W  
7914 Vacant  
7917ΔSwensen Arvid L  
7919 Shinnick Thos E  
7921 Morrison Richd C  
7924ΔLeland Geo E  
7925ΔYates Rufus F  
7928 Westberry Darwin S  
7928ΔWorn H W A  
7931 Gibson Virgil T  
7936 Rieck Wm A  
ΔCunningham John O  
7937 Haynie Everett O tires  
7938 Alberti Chas C  
7939 Vacant  
7940ΔLaBouve Della Mrs beauty  
shop  
ΔLaBouve Desaire  
rear Vacant  
7941ΔHanley Matthews J  
7943 Walker Lola F Mrs

S 80th intersects

8009 LaBouve Martin  
8017 Gilliland John C

**CAPITOL AV SOUTH—From Dum-**  
**ble e to Attle along south side G**  
**H&Hry, l s Capitol av**

5014ΔTrammell Louy E

Edgewood intersects

5104 Vacant  
Not open to Delmar  
5400ΔWolfe C Elmer  
5402 Armbruster Lucille Mrs  
5404ΔHollman Augusta A Mrs

**CAPITOL AV WEST (6th Ward)—**  
**From Buffalo Bayou (s end of**  
**Riesner av) w to Hemphill s of**  
**Washington (formerly Moore)**

1301ΔEvangelistic Temple Church  
Evangelistic Temple Inc  
Richey Evangelistic Assn

1315 Vacant  
rear Urdiales Felix

1315½ Vacant  
1317 Leila Calixto

Balderas Albert  
1318 Enriqueta Victor R

1320 Smyrl Hentz  
Haley Lesley J  
Williams Kate Mrs

Stanley pl intersects

Houston av intersects

1501 Marlin Julian  
1502 Chilli King Cafe  
ΔKing Ohio K  
1503 Wormley Walter

1505 Johnson Jack  
1506 Perales Jesse R  
1507 Byrd Bonis E  
1508 Martinez Peter  
1509 Jarmon Wainwright  
1510 Wilhams Clara  
1511 Allen Thos  
1512ΔAmerican Mach & Welding Co  
1513 Johnson Earl  
1515 Palmer Fred  
1516 Jasso Jesse L  
1517 Luna Benj  
rear Sampson Willie L  
1519ΔCastorena John  
rear Dillard Thos  
1520ΔGarcia Braulio  
1521 Pool Broughton B  
rear Chaney Jas T  
1522 Cirilo Alex  
1523 Coleman Chas  
1524 Luera Jos  
1524½ Spoon Arland G  
1526 Longoria Frances Mrs  
1530ΔO'Leary Jos E

Trinity intersects

1600-02ΔCity Cab Co Inc  
1601 Huizar Santos  
1603 Garcia Mamie Mrs  
1605 Vacant  
1607 Williams Garfield  
1610ΔPedersen Rosalie Mrs  
1703 Barker John  
1705 Clay Pearl  
1706 Floyd Emma  
1707 Garcia Dolores Mrs  
1709ΔAdams Chas E  
1710ΔJackson Dennis  
1711 Hernandez Santos  
1712 Vacant  
1712½ WEST CAPITOL APTS

Apartment:  
ΔLeppman Carl M  
2 Cummings Hazel Mrs  
3 Clayton Opal Mrs  
3 Vacant  
5 Boakman Edw  
6 Vacant  
7 Merritt David  
8 Mandicize Annie Mrs

Street continued  
1713 Hernandez Rudolph  
1714ΔWalker-Texas Distr Co  
refrigerators  
1715 Moreno Apolonio  
1716ΔValdex Paul A  
rear Young Abbie  
1717 Caballero Gabriel L  
1718 Hopper Iva J Miss  
ΔJones Cafe restr  
1720 Hunt E J  
1720½ Jones Calvin L  
Walker Ruth H  
1724ΔJones T E Service Sta  
rear Vacant

Sabine intersects

1801ΔHorsfall Glenn J filling sta  
1802 Bolling John H  
rear Dale Hattie Mrs  
1804ΔCollins Melvin L  
1806ΔPatrick Wm R  
1806½ Clarkson Carrie Mrs  
1808 Lewenlee Fredk A  
1810ΔHawkins Annie Mrs  
Proffer Marion F  
ΔCarr Ernest  
1812ΔSouthland Beauty Shoppe  
ΔAgness Saml J  
1814ΔPetocchelli Amelia Mrs  
Hooks Hubert J  
1816 Hurrington Fred W Mrs  
Daugherty Jas M  
1818ΔScott Gertrude Mrs  
1818½ Batla Joe Mrs  
1819ΔMunicipal Tennis Courts  
Nesmith Bob Tennis Shop  
1820 Ygancio Manuel

Silber intersects

1910ΔHughes Margt Mrs  
1912 Vacant

White intersects

2014 APARTMENTS  
1ΔGray Thos D  
2 Looch Albert  
3 Peterson G T  
4 Gross Albert C

Street continued  
2016ΔBlankenburg Max  
2017-19 Vacant  
2020ΔPearl Beer Distributors Inc  
2021 Vacant  
2023 Vacant

Henderson intersects

2108ΔBird Edw  
2110ΔArrant Julian W jr  
2112ΔGreen Wm W  
2114ΔKelley Wm F  
Young Chas R pntr

## CAPLAN—From Johnson l n Park

dr ext e bey Jensen dr  
1910 Lee Chas A  
1916ΔMcRoberts Ethel  
2001 Barnes Roy B  
2006ΔBell Wm H  
2008 Bell Chester  
2008ΔCrump Wm L  
2010 Edwards Thos S  
2111 Ungard Wm J jr  
2113 Vacant  
2115 Trammell Robt A  
2200ΔPatronella Clarence C  
2202 Harvill Douglas A  
2204ΔJohnson Wm C  
2205 Vacant  
2207ΔWhite Albert F  
2210 Boyd Wm E  
2302 Coursey Jack L  
2304ΔGoodwin Jos L  
2305ΔDarnell Lester  
2309ΔCollins Truman J  
2313 Parton Ray A  
2402 Ginn Hubert H  
2405 Jeffries Ollie F  
2407 Pavloski Michl  
2409 Holm Martin T  
2410ΔWhite Jessie L  
2413ΔGrissom Robt L  
2416 Vacant  
2503 Knigge Otto C  
2505 Whitten John V  
2512ΔPatterson Eclis H  
2517 Barnes Lester  
2601 Vacant  
2605 Miller Gussie C Mrs  
2606ΔChidress C Mazell  
2613 Hynson Robt B  
2618 William W Frank  
2701ΔFowler Lavise Miss  
2705 Orlando Mary Mrs  
2711 Eaves Jewell

Jensen dr intersects

**CAPLAN (Lindale Add) — From**  
**Fulton e to l-GNRR s of B&R**  
**Ry**

118 Williams O Jeff  
206 Koehn John F  
208ΔSealsie Jos J  
210ΔHafti Raymond S  
211ΔSturm Max O  
213ΔBlum W Wesley  
214 Porcarello Geo

Paine begins

302ΔNagle D Harry  
310ΔSealsie Victor  
316 Fagin Alvin A  
317 Giamalya Oscar  
320ΔRalmuto Nicholas L  
401ΔPousson J Jas  
403ΔMcKeehan Jas B Rev  
404ΔBraun Wm F  
408ΔSheppard Elmer L  
412ΔRomund Albert W O  
422ΔWilliams Clyde

Helmers intersects

501ΔMetzler Emil A gunsmith  
512ΔHarvey Arth D  
514ΔPower Cecil O  
515 Parker Earl C  
rearΔBallard Norman C  
516ΔBalch Cleo N  
rear Sherman Algie L  
517ΔSchultz Robt L  
518ΔCampbell Graham L  
519 Hall Herbert S  
521 McFarland Glen F  
522ΔJohnson Matthew R  
524ΔWaldrup Cecil P

Lazarus intersects

525 Ewell Thos J  
526ΔWhitaker Jesse E  
528ΔHicks S Otis  
530ΔWilson Walter J  
533 McKee Wm F  
600ΔMims Forrest W  
602ΔSmith Winston L  
606ΔBanning Fred E  
607ΔSullivan Laurence O

Hubbard intersects

610ΔSchill Fred  
Fowle John S  
ΔCrocketer Chas S  
702ΔBlackshear Elbert L  
713ΔKelley Jos H  
714ΔJenkins Cecil B  
719ΔVogt Otto H  
720 Kirkpatrick Harry L

Irrington blvd intersects

800 Zappe Lester J  
801ΔRillert Geo J  
Williams Roman  
802ΔWheeler Barney M  
804 Loehr Anton  
805ΔUnger W Elwyn  
806 Bassett Leslie  
807ΔRaney Jack  
808ΔManofsky Fred

## 810ΔHawkins Alorie

815ΔSchuller Allan R  
Trumbull intersects  
902ΔYoung Fred A  
903ΔKaspar Walter I  
905ΔCross Wm M  
Caplan Beauty Shop  
906ΔAucolin Edgar  
907ΔGillentine Saml  
913ΔDouglas Zella Miss  
915ΔWingert Frank E  
916 Morava Jos  
917ΔStarr D Claude  
918ΔSmith David R

Winchell intersects

1003ΔWalker Marion A  
1007ΔBixler Henry E  
1008ΔDavis Chas R  
1012ΔFinckney Edmond T  
1016ΔMcDaniel Carmel K jr  
1115ΔBissett Herman G

Cochran intersects

1207 Glithero John G  
1208 Vacant  
1210 Bayer Richd  
1212ΔKlosser Valens E  
1300 Thomas Lerah Mrs  
1301ΔCrumly Grant R  
1302ΔOvens Jay A  
1304ΔHodgkins Harold H  
1306ΔGlenn Elberta H  
1309ΔFullerton Roy M  
1310 Coleman Wm L  
1314ΔSnell J Dudley  
1318ΔNewton Jas H  
1319ΔFenley Gaylord B

Chapman intersects

1401ΔSee Leo H  
1402ΔCox Wm F  
1403 Bergamini Thos L  
1406ΔTheall Geo V  
1412ΔLevingston John E  
rear Gaetian John W

(Not open between 1412 and 2900)

2903ΔWing Jim  
2904ΔGrimes F E  
2906 Green Lubie W  
2909 Gabris Filbert  
3004ΔMills Clarence L  
3006ΔTullis Thurman W  
3014ΔCrownell Ann Mrs  
3018ΔCannon Frank L  
3107 Kinsey Roland A  
3109 Knopik Bruno E  
3110ΔMayer Ester L

Barnston intersects

3202 Vacant  
3214ΔRobuck Oran  
3302ΔConner Carl E  
3306ΔWilhelm Clarence A  
3314 Norwood Frank H  
3400ΔWeitz Wm A  
3402 Vacant

Magnolia intersects

3502 Vacant  
3513ΔMoore J Clarke  
3520ΔPorter W T  
3601 Vacant  
3610 Conlin Jas P  
3614 Caldwell Elmo T  
3617 Marciatel Doree  
3701ΔCantrell Robt E  
3702 Herzberg Arth D  
3710 Crumpton Hartwell  
3713 Hawkins Wm H  
3718ΔDial Sherman  
3806 Ross Walter J  
3809 Turner Edwin C  
3810 Hill Frank  
3813 Mosier Lewis P  
3814 Vacant

Magnolia intersects

3902 Vacant  
3906ΔPenz John jr  
3909 Eaves Jewell J  
3918 Richards Lewis H  
3921 Mignon Paul florist  
3922ΔHardy Harvey H  
3926 Davis Thad E  
3927ΔClaxton Jack  
3929 Houston Frank  
3930ΔJordy Jonathan E  
3933 Cosgrove Jas J jr  
3939 Vacant

Victor intersects

4001 Maxey Jos D  
4006 Emmons Wm  
4016 Kibby Marvin  
4021 Dorsett John J  
4034 Murray Thos M  
4101 Williams Rufus G  
4112ΔWeinstein Edw  
4114 Moore J B  
4116 Jackson Marion  
4118 Carrier Jas E  
4120ΔCarrier John R Rev  
Gladney J L  
5113 Finkelman Amos C  
5311ΔJohnson Schuyler

## STEEL SERVICE

Industrial and Construction  
Plain or Fabricated—Plate Steel  
Flame Cutting Service  
224 Rains, Fl. of Hamilton

## HARTWELL IRON WORKS, INC.

Over 50 Years Continuous Service

## IRON CASTINGS

MACHINE WORK  
WELDING  
Phone F. 3171



# SHERMAN 1944

Member Federal Deposit Insurance Corporation

802-808 Main

Phone Fax. 1371

## SHERMAN—Contd

6644 Parr Cameron C  
6645 Blackwell Leonard A  
6646 DeFoy Jos E  
6648 Tunnell Jo Mrs

### N 67th Intersects

6702 Handrick Albert A  
6703 Morgan Ross H  
6704 Ardrey Henry P  
6705 Lehrman John E  
Allen Lloyd B  
6706 Benges Jas M  
6707 Price Ruby Mrs  
6708 Harcastle Sidney W  
Walters Wm L  
6709 Deal Herbert E  
6710 Schooley Jas R  
6712 Donahoe Clarence M  
6712 1/2 Dyer Willie G Mrs  
rear Noessel Felix  
6713 Shenton Chas R  
6713 1/2 Oeter Louis B Jr  
6714 Tate Elgin E  
6715 Wottring Helen Mrs

### 6716 APARTMENTS

1 Franks Homer E  
2 Berry Mildred M Miss  
3 Huffman Herbert L  
4 Vacant  
5 Armbruster Robt  
rear Vacant

### Street continued

6717 Stewart Chas E  
6718 Varner Marcus G  
6719 Williams Mary E Mrs  
6720 Enderli Arth F  
Gray Martin C  
6721 Colby Cornelius J  
rear Eggers Wm T  
6721 1/2 Stephens Raymond W  
6722 Robinson Saml J  
6723 Deane Chas E  
6725 APARTMENTS  
Apartments:  
1 Perry Henry F  
3 Farrow Frank P  
4 Sparks Jas W

### Street continued

6726 Dreyer Wm H

### Wayside dr intersects

6800 Wayside & Sherman Church  
of Chr  
6801 Eastwood Donald M  
Honea Jos E  
6804 Dowd John Rev  
6805 Barber Louis L  
6807 Deal Stella M Mrs  
6808 Salzer John P  
6809 Fowler Edw M watch repr  
6810 Chandler Wm E  
6812 APARTMENTS  
1 Hooper John R  
2 Robinson Geo F  
3 Vacant  
Street continued  
6814 Clancy Wm E contr  
6816 Hendrick Jos P  
rear Hendrick Willie B Mrs  
6817 Mattingly Virdean R  
6819 Hosea Richd J  
6820 Schoellmann Hubert E  
6821 Bowman Geo E  
6822 Clayton Vassie Mrs  
6823 Martinson Geo M  
6824 Telge Henry F  
6826 Magee Grocery  
Magee Geo E  
6828 Goff A M  
6839 Baldinger Annie Mrs  
6847 East Gate Mtronic Lodge No  
1153 AF&AM

### N 69th Intersects

6902 Campise Leon J  
6904 Hartman Wm H  
6905 FAIRDEAL APTS  
Apartments:  
1 Hodge Thos M  
2 Arand Alf F  
3-4 Putchick G U  
5 Butcheck Gustav U  
rear Papst Grover S  
Street continued  
6911 Melton Chas F  
6914 Central Park Presbyterian  
Church  
6916 Sharpe Dwight A Rev  
6918 McGuire Allen T  
6920 Williams Ama D  
6921 Peschka Thos F  
6929 Timmerman Chas F  
6931 Scholffo Ada E Mrs  
6932 Daniel Herman E  
Rogers Newton J  
6933 Ashley Arth B  
6936 Emory Ralph C  
6938 Marquart Louis N contr  
rear Held Geraldine Mrs  
6939 Dunlap Florence Mrs

6940 Mullican David C  
rear Pridgeon Jean M  
6943 Scharnberg Robt L  
6943 1/2 Olsen Steph S  
6944 Simonton Ernest I  
6945 Carrico Salathiel A contr

### N 70th intersects

7001 Mathews Wm E  
7002 Chapman Danl W  
7005 Wooster Stay L  
7006 Carr John Jr  
7008 Robinson Monroe C  
7009 Hale John R  
7010 Kingham Rufus S  
7011 Perry Hattie Mrs  
Looce Elwood Z  
Wilder Virgil J  
rear Dunlavy Matthew B  
7012 APARTMENTS  
Kent Wanda M Mrs  
Street continued  
7013 Elisor Walter O  
7014 Franks Henry Jr  
7015 Perkins Cleo C  
7016 Lewis Frank A  
7017 APARTMENTS  
1 Williams Hayden W  
2 Sharp Vivian E  
3 Butler J B  
4 Laird Otie  
Street continued  
7018 Martin Walter L  
7018 1/2 Daniels Allen D  
7019 West Emil W  
Brady Reagan B  
7020 Schoenberg Frank  
7025 Talbert Lula R Mrs  
7026 Houston Scenic Studio signs  
Barhorst Wm A  
7027 Barefield John L  
7029 Breaux Clovis G  
7031 Cline Ethel M  
7035 Roberts L Clarence  
7037 Bodenhamer Jack R  
7037 1/2 Starratt Ira H  
7039 Morkisch John C  
7041 Henson Warren W  
7043 Weathers John T  
7045 MARY APTS  
Apartments:  
1 Blankenship Wm B  
2 Blankenship Jas A  
3 Gist Bruce E  
4 Vanderdoes Geo G  
Street continued  
7046 Long Wm L  
7048 Cook Elma M  
7050 Simmons Food Shop gro  
7101 Zorn Henry P contr  
7103 Looft Chas J Jr

### N 71st intersects

7104 Maddux Emmitt C  
7104 1/2 Willis Sheldon D  
7105 Stanaker R Harwood  
7106 Drodgy Marvin J  
7109 Hinkle Jos R  
7110 Pitts Elza L  
7113 Spears Glen G  
7115 Morgan A E  
7117 Morgan Mary H Mrs  
7118 Kitcher Chas D  
7119 Meek Harry E  
7119 1/2 Norman Gertrude Miss  
7120 Moore Marjolin Mrs  
7121 Nash Floyd  
7122 Dyer Mary A Mrs  
7125 Kirschke Theo F  
7130 Wright Lavina Mrs  
Patton C Arth  
rear Boney Thelma L Mrs  
7132 Freitag Hugo B  
7134 Swafford Melvin R  
7135 Watson Jos L  
7136 Pierce Lawrence E  
7139 Ricker Blanche Mrs  
7143 Ricker Emily E Mrs  
7144 Smith Marie P Mrs  
7147 Bay Leonard L  
7148 Bush Roy B

### N 72d intersects

7201 King Leo H  
7205 Broadwell Geo P  
7211 Maloney Tank Mfg Co whse  
7214 Smith Edw A  
7216 Nowlin Lovie A  
7220 Grant Geo H  
May Alton O  
7224 Turner Annie Mrs  
7225 Knapp John B  
7225 1/2 Meschkat Jean  
7228 Buchanan Vernon  
rear Passmore Wm S  
7228 1/2 Foss Paul A  
7231 Martin Mark C  
7232 Hanna Cline  
Jackson Mintie Mrs  
7234 Duplantier Robt L  
7238 Loyless Roy H

7239 Rock Lewis F  
Spell Edwin E  
7241 Spencer Jas Z  
7244 McIntosh Walter L  
7245 Rasmussen John C  
7248 Vacant

### N 73d intersects

7304 Miller Alvin T  
7305 Fite John B  
7307 Roscoe Lewis M  
7308 Perkins Ray W  
Ritchie Geo R  
7309 Samford Harvey  
7310 Rosenfeld Isaac W  
7311 Gardner Melvin B  
7312 Krahn Henry T  
7313 Wells Sam A  
7314 Hughes Alberta A Mrs  
7315 Holcomb Inez E Mrs  
7315 1/2 Browning Thos L  
7316 Ince Alma M Mrs  
7317 Daniels Maude  
7317 1/2 Raley Raymond A  
Mitcham Alex L  
7320 Brydson John  
rear Snedden Jos W  
7321 Barrilleaux Yves P  
7324 Barrilleaux Rosa L Mrs  
7324 1/2 Watson Everett L  
7325 Kerns Ralph E  
7333 Chaneyworth Leonard  
7338 Blanchard John E  
Owens Orville  
7342 Walker Glenn  
7344 Gentry J Neal

### N 74th intersects

7409 Davis John C  
7413 Cross Calvin C  
7415 Owens Wm G  
7418 Beville Louis E  
Brown Wm C  
7421 McCutcheon Jas T  
Jones Mabel A Mrs  
7422 Bryant Milton C  
7425 Harper Herman M  
Bergin Wm  
7427 Cole Kenneth E  
7428 Sparks Clyde W  
7430 Byrd Wm C  
7433 Williams J Y  
7435 Schulze Jennice Miss  
7436 Winn Walter A  
7437 Blakely Walter N  
7440 Williamson Hugh F

### N 75th intersects

7504 Standard Jos D  
7507 Blakely J B  
7508 Shappee Earl  
7509 Farrell Don H  
7510 Willard Claud E  
7511 Stein Ernest L  
Falk Lee  
7512 Guerry Ingram  
7515 Baker Roy J  
7518 APARTMENTS  
1 Vacant  
2 Varnell Lucinde Mrs  
3 Crowley Dani O  
Street continued  
7524 Adams Jas T  
7526 Kelton Chas V  
7528 Corley Essie Mrs  
7537 Wise Michl J

### N 76th intersects

7601 Smith Carvin W  
7603 Marino Jos G  
7609 Winn Lester F  
7610 Pennington Edw  
7611 Jennings Geneva Mrs  
7615 Porter John W  
7616 Hawkins Beatrice Mrs  
7618 McGowan Anera Mrs  
7620 Read Clyde M  
7625 Wilburn Mabry G  
7626 Kennedy Susie Mrs  
7629 Neely Thos F  
7630 Clark Birt R  
7631 Vacant  
7632 Lojo Michl  
7635 Lockler T Henry  
7636 Lockler Thos H Jr  
Taylor Leroy C  
7637 Lovings Ora M  
7638 Sanchez Jos  
7639 Trojanowsky Walter F  
7640 Rosas Louis  
7643 Wilson Henry W  
7646 Wright Mary M Mrs

### N 77th intersects

7701 Collette Jos gro  
7702 Schumacher Leslie J  
7703 Knapiak John E Jr  
7704 Brietzke Gledon F  
7706 Scheffer Leslie  
7708 Scheffer Lee R  
7709 Porter Woodrow W  
7711 Huebner Simon A

7712 Cone Richd M  
7714 Watson Jos E  
7715 Spradlin Jas E  
7716 Molen Benj B  
7717 Branberry Vernon  
7719 White Wm A  
7720 Kirkpatrick Calvin  
Nowak Steve

### 7721 Wheeler Clara E Mrs

rear Welch Ralph  
7726 Hausler Frank  
7729 Moore Mack  
7730 Searns Dossie M Mrs  
7733 Kalley Marvin R  
7734 Payne Jas T Jr  
7735 Hyde Cliff W  
7736 Hicks Leonard  
7737 DeMude Geo O  
7738 Dickerson Wm A  
7741 Knight Wm C  
7748 Hennessy Katie Mrs  
Hennessy John E  
Hennessy Aug F

### N 78th intersects

7801 Buffington Wm H  
7805 Jarnagin Amanda Mrs  
7809 Hein Gus H  
7812 Odena Chas F  
7814 Fields Jas H  
rear Alexander Leo  
7815 Young Marguerite E Mrs  
Heidemann Sheldon  
7817 Rankin Calvin H  
7818 Mize Jas L  
7819 Carney Carol  
rear Couch Margt Mrs  
7822 Paschall Juanita Mrs  
7823 DeVore Frank M  
7824 Prater Clifford C  
Johnson John C  
7825 Williams Matt  
7826 Gilliam Thos  
7828 Johnson Ernest W  
7830 Cherevaty Stanley  
7833 Smith Reuben E  
7834 Bryant Ewilda Mrs  
7835 Herren Earl L  
7837 Calvin Lillie M Mrs  
7840 Villar Jos  
rear Carpenter Wm E  
7843 Rodgers Alf

### N 79th intersects

7904 Guerra Matias  
rear Hernandez Demetrio  
7905 George Benj F  
Polk Aubrey D  
7916 Mize S J  
7916 1/2 Thompson Thos  
7921 Smith Geo W  
Hunt Howard  
7922 Holden Lee  
7923 Linton Wm R  
7924 Lee Clarence  
7925 Dunn Benj E  
7926 Shannon Paul  
7927 Rives Jos  
7928 Cortez Matias  
7928 Vacant  
7928 Cuellar Jesse D  
7930 Gonzales Enrique  
7934 Flores Jose  
7936 Salinas Alfonso  
7936 1/2 Tarcia Antonio  
7938 Zarate Gil  
7938 1/2 Guerra Benj  
7939 Trineho Elegen  
7940 Caballero Saml  
7942 Hernandez Manuel S  
7944 Cisneros Vivian  
7946 Hernandez Jose

### N 80th intersects

8003 Edmondson John D  
8025 Hall Ollie C  
8029 Chance Jas H  
8033 Wagner Woodrow  
Nichols Troy  
8034 Ames Arth A  
8035 Blount Milton L  
Miller Frank H  
Prins Jas W  
rear Greene W Bardie  
8036 Pennington Leroy  
Roberts Harold  
8037 Tomek Frank  
8038 Carbonilla Vincent T

### SHERMAN (Ryon Add) — From

Sykes w to Earl, 2 n of Coronado

### SHERWIN (Cottage Grove) — From

H&TCRR n to M-K-TRR, 3 w of Radcliff

### Cornish intersects

2102 Stevens Benj  
2103 Beckendorff Howard  
2104 Kramer Otto A  
2107 Davis Earl  
2109 Zindler Reinhold A

## STEEL SERVICE

Industrial and Construction  
Plain or Fabricated—Plate Steel  
Flame Cutting Service

224 Rains, Ft. of Hamilton

## HARTWELL

IRON WORKS, INC.

Over 50 Years Continuous Service

## IRON CASTINGS

MACHINE WORK  
WELDING

Phone F. 3171

# HARRISBURG BLVD 1940

3112-3118 Harrisburg Blvd.  
**PHONE PRESTON 8233**

**LD-394**

**Supplies**

**HARRISBURG BLVD—Contd**  
6936△Mays & Britton real est  
△Gulf States Development Co  
6944 Fullerton Service Sta  
6945△YMCA (East End Br)  
6947△Whitsitt Jas J phys  
Valenta Ernest L dentist  
6949 Collins Clnrs

70th intersects  
7001 Union Motors Corp used car lot  
7002△Bristow's Food Market  
Bristow Louis  
7006 Arlene Courts tourists' camp  
7011△Cribbs Service Sta  
7012 Engelhardt Gertrude fruits  
7012△Miller Jack  
7015△Red Rooster restr  
Jiggs Sign Shop  
Phillips Geo A  
7016 **APARTMENTS**  
1 Carney Edw  
2 Bakes John W  
3 Kennison Fred F  
4 Mahon Mary Mrs  
5 Vacant  
6 Vacant  
7 Davis Jas B

Street continued  
rear Williams Sue Mrs  
7017△Phillips Garage & Service Station  
Turberville Louis E  
7018△Klorer Fred A  
7018△Wiles Carl M  
7020△Hou-Tex Liquor Store No 6  
7022 Wilson Albert auto repr  
7024 Zimmerman Max fruits  
7025△Boyd Motor Co used cars  
Miller Matt A auto repr  
7026△Fox Tourist Camp  
7028 **FOX COURTS**  
1 Thomas Alma  
2△Fox Edith Mrs  
3 Pigford Thos E  
4 Thayer Earl H  
5 Ahlgren Edw F  
6 Bedford Harry  
7 Davis Jas R  
8 Quigles Martin B  
9 Jackson Theo

Street continued  
7030 **BOWMAN APTS**  
1△Bowman Chas E  
2 Caldwell Homer  
3 Baker Chas  
4 Estep Chas  
5 Vacant  
6 Howard Morris  
7 Parker Henry  
8 Crummel Chester

Street continued  
△Bowman Tourist Camp  
7034△Klein Ice Cream Co (br)  
7035△Rountree Motor Co  
7040 **FOREST APTS**  
1 Owens Jack T  
2 McNatt Frank C  
3 Pyle Byron O  
4 Giesler Chas E  
5 Lambert Jack  
6 Fleck Chas W  
7 Chambers Edw M  
8 Powell Freeman J  
9 Patterson Louis E  
10 Gibson Glenn C  
11 Reddick David F  
12 Watson Everett R  
14 Griffith Murray S  
15 Vacant  
16 Millwood Geo K  
17 Hostetter Brooks A

Street continued  
7042 Western Auto Stores No 3  
7045△Firestone Auto Supply & Service Store  
rear Hixson Harry W  
Hixson Trailer Camp  
7047△Mom's Cafe  
71st begins  
7100△Lone Star Dairy Store No 2  
7101△Smith Calhoun Service Station  
No 4 filling sta  
7106 Neal Pony Track  
7111△Columbia Finance Co loans  
△Solomon Meyer used cars  
7113△Bell Press The printers  
7117 Vacant  
7119 Vacant  
7121 **APARTMENTS**  
1△Marchlindo Peter L  
2 Hill Geo E Jr  
3△Banks Thos F  
4 Fowler Neal  
7125△Bradley Darrell W

7129△Roberts Augusta Mrs  
7131 Vacant  
7133 White Inn  
Willett Louis  
7143△Tony's Place beer  
7145-47△Durham Vic Service Sta & Garage  
7148 Bauss Mary Mrs  
rear Daniels Jas  
72d begins  
7201△Hosek Geo A gro  
7204△Owens Evelyn Mrs  
7205△Hazel's Place beer  
Farley Hazel  
7207 Holcomb Love K barber  
7209△Gulf Furn Co  
Woodard Jos H  
7209△Willis Jasper E  
Wilson Earl A  
7215 Johnson Tire Shop  
7218-20△Marygold Ice Cream Co  
7219△Ferguson Furn Co  
Forest Hill dr begins  
7221-23△Knox Sandwich Shop  
7224△Oblate Fathers Immaculate Conception Rectory  
7231 Knox Geo  
7232△Church of the Immaculate Conception

7235 Leeper Murlin J  
△Brecheen Preston M  
Christiansen Edwin C  
Allred Chas  
7239△Poe Wm B  
7243△Marine Mercantile Store  
7243△Wugmann Rubin  
73d begins

7300△Freckman Elfreida Mrs  
Turnham E De Witt  
7301△Wayside Furniture Co  
7302 Fortner Thos A gro  
7303 Johnson Edw W  
7304△S W Bell Tel Co (whse)  
7305△Houston Beer Delivery & Liquor Store No 3  
7306△Mountford Wm J  
Harrisburg Flower Shop  
Houston Time Clock Exch  
Stromberg Time Corp  
7307△Pearce Jos E auto repr  
7308 Crowley Furniture Co  
Crowley Thelma D Mrs  
7310△Paramount Beauty Shop  
Bates Ollie barber  
7311△Art Shade & Drapery Co  
7312-14△White Front Service Station  
& Tire Shop  
7316△Parker Elijah E  
7316△Little Wm E  
7317 Jones Mabel Mrs  
△Rahn Wm A  
7318 Hardy's Place restr  
Hardy Wm E  
7319△Blatherwick Carolyn Mrs beer  
Cardwell Mack C barber  
7319△Blatherwick Claude  
7320△Good Service Cleaners  
7321 Vacant  
7322 **APARTMENTS**  
1△Perkins Gertrude Mrs  
2 Spencer Miriam  
3 Gossett Louise Mrs  
4 Salver Willa M Mrs  
7323 Vacant  
7325△Tenison Bill used cars  
7333△Pine View Pharmacy  
7333△Latimer Arth J  
7335 Good Service Barber S.op  
7335△Shropshire Chas B  
7337△United Glass Co  
Brandt Saml  
Fleming Wm M auto repr

7337△Vacant  
7339 Vacant  
7341△T & O Shoe Shop  
Oliphant Henry G  
7343 Shropshire Barber Shop  
△Moore's Beauty Shop  
7345△Pine View Cleaners  
7347△Boulevard Pharmacy  
74th begins  
7400△Harrisburg Food Mkt gros  
7401 Lemaire Barber Shop  
△Lakin Beauty Shop  
7401△Anderson Margt Mrs  
furn rms  
7403△Jimmie's Cafe  
7406△Hinkle O B & Son hdw  
7407△Henke Henry Artesian Ice & Refrigerating Co (br)  
7408△Mill & Marine Supply Co  
ship chandlers  
7414△Dodge Wm E phys

7418△Banner Realty Co  
Woodland Acres Inc real est  
Highland Acres real est  
Knowles Peter  
Lipe Joseph M  
7421-25△Gulf Laundry  
7422△Harman Ralph S dentist  
7426△Russell Ruth Mrs  
7429△Anchor Mattress Co  
7430 Robinson Ernest  
7431 Self Vintonia A Mrs  
Hedigar Oran  
Crawford Mary M  
7435 Thomas Wm M  
Thomas Jack used furn  
7438△Greer Eye Ear Nose & Throat Clinic  
△Greer Cecil phys  
7445△Spraggins & Bierman filling station  
7444△Park View Hospital  
75th begins  
7501△Bert's Cafe  
7502△Parkview Pharmacy  
7504△A & P Food Stores No 53  
7509△Hippard-Lipscomb Tire Co  
7509△**APARTMENTS**  
1 Bush Wm E  
2 Vacant  
3 Jones Eug H  
4 Parker Jas M  
7510 Vacant  
7521△James Dr Dog & Cat Hospital  
James Geo W vet surg  
7527 Pelletiere Frank  
7527△Vacant  
7529 Blount Calvin L gro  
Pelletiere Frank oils  
7531 Blount Calvin L jr  
7533 Allen Gordon B  
7535 Vacant  
7537△Henderson Major C gro  
7537△Vacant  
7545△Gulf Fisheries retail  
Unger Henry W  
rear Northington Geo  
Mackie Dee begins (ns)  
Pine View dr begins (ns)

7602△Brite Spot beer  
Gibson Jas  
7608△East End Service Station  
7610 Vacant  
7621 Kestenbaum Louis  
△Louis Fruit Mkt  
7627 Blackie's Tire Shop  
△Holloway's Garage  
7628 Mickey Mouse u.ed tires  
7629△City Awning & Tarpaulin Co  
7643△Pineview Lumber Co  
△Wedin & Johnson real est  
7645-47△Glynn-Petty Electric Co  
7646 Hancock John P gro  
77th begins  
7700△Sheppard Frank auto parts  
7705 Wellworth Stores dry gds  
7707△Ruth's Peppy Grill  
7709-△Boulevard Beauty Shop  
7709-B Williams Barber Shop  
7711△Kincher Realty Co  
7712△Charles Pearl Mrs  
7714△Morris Thos O chiro  
△Busch Ralph landscape archit  
Crossley Geo D  
7715 McGowan Service Station  
7716 Kissick Harry C  
△Tenney Minerva E Mrs  
7717△Palm Grill beer  
Palmer D N  
7721 Figg Frank M  
7723△Figg Mattress Factory  
7730△Cooper's Food Mkt  
7735 **APARTMENTS**  
△Preston Wayne G  
B Mahurin Garnett A  
C Rothmund Edwin A  
7736 Tony's Produce Co  
△Winn Walter A  
7737 Judd Clyde F  
7738△Nagorny Wesley contr  
rear Wecker Arth  
7739 La Blon Beauty Shoppe  
Payne Fred  
rear Helms Godfried  
Banner Edw  
7741△Mims & Ha Steaks restr  
rear Vacant  
7743-45△Earl's Vanity Store  
7744△Yeamans Linn O  
7746△Jewel's Beauty Shop  
7748△Yeamans Gro & Mkt  
7777△Kral's Pharmacy  
78th begins

7801△Magnolia Park Christian Church  
7802△Boulevard Dry Gds Store  
7802△Gladden John W  
Gladden's Gro  
7804△Butler Cecile Mrs  
7806△Metaphysical Library  
△King Earl J  
7810 Lancaster Marie Mrs  
7810△Wimberly Wm S  
7811 Fuchs John  
7812 **APARTMENTS**  
1 Nelson R Devers  
2△Baker Chas K  
3 Harris Clyde E  
4 Shackelford Lloyd  
7817△Hubner Electric Co  
7819△Crescent Radio & Television Co  
7833△Keays Boat Wks  
△Keays Chas J  
7824△Kral Theo R  
7825△Fire Station No 22  
7826 Molder Florine Mrs  
7828 Wagner Earl B  
Barkley Melvin L  
7845 Noel Rachel Mrs  
7847 Tobola Julius B  
7848 Sanders Bertha  
7849△Bauer Nora Mrs  
△George's Economy Food Mkt  
79th begins  
7901 Brewer John H  
7902 Rash Frank T filling sta  
7906△Williams Walter L  
Galloway Richd L  
7907 Davidson Jas R  
7908 Hillebrandt Sarah E Mrs  
rear Harding Wm C  
7909 Cox Chas H furn rms  
7910 Davis Merrel  
7910△Carey Homer G  
7912 Leamons Jesse E  
7913 Holmes Faye C signs  
7914△McHale Chas M  
7918△Brannon Asa  
O'Neal Stanley P  
7918△Harman C Asa gro  
7920 Plank Florence Mrs  
rear Bowman Lloyd  
7922△Syphrett Luther  
7923 Clark Nolan  
Cates David  
rear Tanner Earl  
7927△Bell Geo  
Peterson Victor furn rms  
7929△Willborg's Steam Laundry (br)  
7931△Hi-Grade Mattress Co  
7943 Perry Arth  
7946△Marie Beauty Shop  
Lindsley Harry L  
7947△Collins Francis A  
7948△East End Beauty Shop  
Patterson Bertha Mrs  
80th begins  
8001△Burnaman Carl fill sta  
8001△**APARTMENTS**  
1 Evers Jos A  
2 Stinson Mary O  
3 Smith Edw N  
4△Mathis Susie Mrs  
8002△Gem Petroleum Products  
8004△East End Welding Shop  
Mole Arth R beer  
8009△Harrisburg Poultry & Egg Co  
8010-12△Fields-Shepherd Inc lumber  
△Turner Inv Co  
△Bissonnet Corp real est  
8011△Johnnie's Cafe  
Bernal John V  
8021 Kennedy Albert E  
△Keen D D  
rear Terry Joseph  
8022△Foster Henry W sheet metal  
8029△Bluebonnet Clnrs  
Sawyer Robt C  
8030△Nagorny Fred contr  
8031△T & G Service Co No 1 filling station  
8033△Lass Louis H  
Wise Floyd M  
8039 Bob's Union Barber Shop  
Schlamara Joseph  
8041 Taylor Robt W sheet metal wkr  
8043△Glass Kenneth D sail mkr  
8045 Vacant  
8047△Rose Lee Cafe  
Hugenot Rose Lee Mrs  
8101△Delmonte Tavern restr  
Butera Saml  
8101△Delmonte Package Store  
8106△Texas Marine Supply Co  
8130△Stade Machine Works  
82d begins  
8224 Vacant  
8226 Vacant  
8247△Terminal Warehouse Co (plant)  
Broadway begins



# 78TH N 1940

## SEVENTEENTH AV W—Contd

345 Beles Jas F  
Ashland intersects  
401 Coor Chas L  
407 Ray Thos L  
410 Wilburn Della Mrs  
411 Kidd Clint E  
411 Fuller Wm A  
412 Vacant  
413 Vacant  
414 Wallace Bristol M  
415 Rowell Philip M  
416 Key John  
418 Brieger Albert J  
430 Harper Tennie C Mrs  
434 WHITBY APTS  
Apartments:  
1 Collier Barnett C  
2 Brunow Henry F  
3 Wellborn Marvin M  
4 Chance T Edw  
Street continued  
435 Nagle Jas A  
rear Vacant  
435 Fox Benj H  
436 Thomas Clifford R  
Thomas C R Cabinet Shop  
437 Bowen Thos E  
438 Pou Jas E  
440 Collier Margt Mrs  
444 Brannon John W  
447 Ostrander Margt Mrs  
449 Schultz John W L  
Nicholson intersects  
501 Beckham Lennie B  
501 Sewell Harvey W  
505 Thebeaux Bertrand M  
507 Land Lenoir  
508 McClain John H  
510 Vicborn Edw S  
511 Nixon Jas B  
512 Fitch Cecil R  
514 Dare Clyde L  
514 Whitner Flora R Mrs  
515 Simes Wm T  
518 Abel Ewald M  
521 Denham I Lewis  
rear Wilson David C  
524 Cheek Wm H  
526 Burgar Jas H  
527 Jacobson Daisy Mrs  
Hamilton Wiley F  
529 Brooks Kelly  
530 Atkinson Ernest N  
532 Logan J Ellis B  
535 Hall Clyde A  
536 Murphy Jas R  
537 Richardson Richd  
539 Parmlee Glyndon C  
Lawrence intersects  
601 Clarke Lillie W Mrs  
Mott Fred U  
602 Shults Jas O  
604 Shults Grocery & Market  
609 Ballew John E  
612 Burger Jos H  
616 Shofner Wm E  
617 Hinsley Hill  
620 Taggart Anna C Mrs  
rear Boswell Lee  
621 Davis Mary E Mrs  
624 Davies Jos E  
625 Smith Fred E D  
628 Colonial Cabinet Shop  
629 Petty Nora Mrs  
630 Breddin Ferdinand  
633 Webb Stacy D  
637 Stump Loyal M  
638 Winne Jas A  
641 Moss Thos C  
rear Spaulding Geo W  
643 Petrich Wm M  
648 Records Glenn Q  
N Shepherd dr intersects  
709 Seibert Clarence D  
711 Records Pierre W  
712 Rider C Alice Mrs  
717 Luke Wm  
718 Carden Paul B  
723 Morris Jos H  
725 Wren Julian M  
726 Plentl Adolph H  
728 Jenkins Augusta Mrs  
Cates Grace Mrs nurse  
731 Stevens John R  
736 Lilley Don  
737 Fingleman Lawrence R  
745 Dean Arnold W  
Nashua intersects  
801 Westbrook Scott C jr  
802 Miller Richd  
808 Leonard Sidney  
809 Williams Rudolph  
810 Adkinson Wm R  
817 Williams McKinley Rev

820 Vaughn Weston  
821 Williams Henry  
824 Dawson Wm D Rev  
827 Thompson Martin  
829 Powell Cleo  
830 Hinton Rochester  
837 Vacant  
838 Holmes Danl  
841 Johnson Lucinda  
842 Brooks Wheeler  
917 Palmer Jos  
925 Gorney Stanley  
941 Goode Edgar P  
945 Harrison Wm C  
1009 Colegrove Walter J M  
1025 Robertson Geo H  
1038 McClintic Chas J  
rear Randle A C  
1042 Schubert John H  
1049 Schulze John L  
Beall intersects  
1117 Lane V W  
1121 Whitaker David S  
1122 (1106) Green Jodie  
1126 (1110) Walden Luther  
1129 Williams Ray  
1129 Crowhurst Jos A  
1134 (1112) Owens Lawrence H  
1145 Holmes Jas H  
1206 Stephenson Walter D  
SEVENTH AV E (Ho Hts and Nor-  
hill)—From 702 Ho Hts blvd e to  
Studetwood  
118 Fesselemeyer Bernadine Mrs  
Harvard intersects  
Cortlandt intersects  
307 Newman Emily  
309 Wills John T  
Arlington intersects  
409 Morgan Allen W  
Columbia intersects  
Oxford intersects  
600 Cosola Chas  
608 Beagley Ernest A  
610 Hood Mary Mrs  
612 Machocky John F jr  
614 Lange Adolph C  
615 Rylander Ernest H  
617 Jordan Laverne D  
Beverly intersects  
711 Willborn John E plmbr  
714 Sturgis Edw C  
718 Taylor Otis M  
721 McKinley Thos O  
725 Stickney Leon C  
726 Moore Melville M  
729 Vacant  
732 Bukowski Thos  
734 Sanderson Forrest L  
735 Lee Ivon jr  
740 Goodwin Jesse M  
741 Crowe Donald  
rear Bacarisse Bessie F Mrs  
743 Bell Elwyn E  
744 Moy Chas H  
745 Peil Graham W  
746 Burks Nellie Mrs  
Dunlop Naoma B Mrs  
747 Tomchesson Frank J  
Michaux intersects  
1002 Gruss Lucius R plmbr  
1005 Rau Henry contr  
1007 Matthew Sidney A  
Carr Alvah B  
1008 Ainsco Wm H  
1011 Moos Richd R  
1012 Fox Jos W  
1015 Wittman John E  
1016 Rudine David O  
1019 Millsap Geo W  
1020 Mathauser Bertha Mrs  
1023 Brown Brinkley B  
1026 Chambliss Robt B  
1027 Spivey Roland C  
1028 Ohlund Mack A  
1032 Kobs Ernest C  
1035 Kobs Arlie W  
1034 Jones Eva L Mrs  
1035 Kobs Eliz E Mrs  
Norhill intersects  
1101 Nelson Ralph S  
Anderson Geo  
1102 Michel Ernest  
1103 Davis Collis L  
1105 Moore Wm T  
Marks Kath Mrs  
1108 Schaper Edwin P  
1109 Thaemar Chas  
Jowers Jos D  
Huhndorff Ervin P  
1112 Williams John T contr  
Saunders O Douglas  
1115 Shine Eliz Mrs  
1116 Dinklage Christopher W  
119 Byerly Saml L

1120 Kingsley Lankford D  
1123 Harding Marshall B  
1124 Wolfe Clifford A  
1126 Crockard A Leroy  
1127 Murchison Morgan  
1131 Coffey David C  
Coffey J B  
rear Kinard Merle  
1132 Ralton Nellie Mrs  
Skelton Robt D  
1133 Boysen Albert M  
1136 Beavens Ollie R Mrs  
1138 Ralton John H  
Studetwood intersects  
SEVENTH AV W (Ho Hts) — From  
701 Ho Hts blvd w to Herkimer  
114-20 Parisian Clnrs & Lndrs  
Yale intersects  
Alston intersects  
319 McEmore Robt D  
320 Vacant  
321 Vacant  
322 Schelnick Herman C  
Rutland intersects  
Tulane intersects  
Ashland intersects  
Waverly intersects  
sw cor Swift & Co refinery  
Dorothy intersects  
SEVENTIETH N (Mag Pk) — From  
7001 Harrisburg blvd n to Av S  
105 Patton Barney  
107 Golden Fred  
Miller Jas E  
Av C intersects  
Av D intersects  
Av E intersects  
Av F intersects  
Canal intersects  
Av H intersects  
Av I intersects  
Av J intersects  
Av N intersects  
1302 Matlock Homer L  
1302 McCutcheon Jas  
1304 Woodhatch Lizzie Mrs  
1304 Gibson Wm B  
1306 Surrey Edw A  
1308 Rice Jas A  
Av O intersects  
1502 Cook Herman E  
1504 Clarady Mack W  
1506 Ballard Wallie C  
Av P to Av Q intersects  
1606 Rogers Lewis E  
1607 Bruchmiller Gerhard  
1608 Swenson Arth  
1609 Reedy Wm C  
2002 Roselle Preston E  
SEVENTIETH S (Mag Pk) — From  
7000 Harrisburg blvd s to G H &  
H R R  
105 Odom Gordon B  
107 Lee Edw D  
109 Fussell Floyd W  
110 Vogel Concrete Products  
Vogel John A  
111 Vacant  
207 Hornback Levi E  
Capitol av intersects  
306 Townsend John W  
308 Neal Floyd  
312 Kelley Geo E  
I-G N Ry intersects  
e end Ho Country Club  
SEVENTY-EIGHTH N (Mag Park)—  
From 7801 Harrisburg blvd n to  
Av L  
101 Pizzo Benj barber  
103 Sanders Edwin E  
109 Honke Albert M  
110 APARTMENTS  
1 Gutierrez Clarence J  
2 Carter Jas B  
Street continued  
111 Tsukano Clarence R  
Av B and Av C intersects  
312 Harrell Vernon L  
314 Singleton Jarrett  
316 McBurnett Henry G  
Sherman intersects  
403 Willhite Wm O  
405 Helmer Geo  
406 Singleton Geo L  
407 Johnson Ida J Mrs  
412 Stanford Josephine Mrs  
Av E intersects  
501 Scott J Deward  
503 Williams Allen L  
504 Burk Robt E  
505 Mielsch Irvin R  
507 McKenzie Ernest  
Av F intersects  
608 Moore Frank L

Canal intersects  
706 Partain Ira  
710 Hegman Albert W  
817 Rogers Wren J  
Av I intersects  
907 Arguello Eulalio  
909 Doehtert Adolph W  
Av J intersects  
SEVENTY-EIGHTH S (Mag Park)—  
From 7800 Harrisburg blvd s to 6  
blks  
100 Vacant  
1004 Wyatt Eunice Mrs  
102 Mitchell W Harvey  
112 Crenshaw Jos E  
Baltimore av intersects  
206 Wilder Virgil L  
207 Blue Dail C  
208 Smith John C  
Capitol av intersects  
308 Raguth Chris  
309 Manning Aubrey L  
311 Shown Wm G  
Dayton av intersects  
406 Le Grande Clifton G  
409 Wilkes Nelson F  
411 Thornton Benj W  
Elmwood av intersects  
506 Tullis Robt B  
511 Fallin Homer contr  
SEVENTY-FIFTH N (Mag Park) —  
From 7501 Harrisburg blvd n to  
Ship Channel  
107 Pohn Leonard J  
211 Cox Steel & Wire Co Inc  
401 Harper Wm H  
403 Stanfield Prince E  
406 Vacant  
408 Weishuhn Bros Gro  
Sherman intersects  
506 Erick's Laundry  
Richnow Erick G  
511 Spiller J H  
515 La Rose Cleaners  
517 Carpenter Herbert M filling sta  
Av E intersects  
603 Fite Nollie G  
606 Danser Elijah T filling sta  
Canal intersects  
701 S and W Cafe  
701 Lefkowitz Aaron dry gds  
703 Redd Zack T  
705 Reddy Jesse F  
709 Frasher Richd L  
710 Durham Wellie W  
715 Costa Nash gro  
Av H intersects  
800 De Zavalla Lorenzo Elementary  
School  
815 Balandran Domingo  
817 Barajas Paz Mrs gro  
Av I intersects  
Av J intersects  
1000 Mack's Tavern restr  
Espejo Maxie  
1001 El Porvenir gros  
Duran Quirino  
1003 Flores Sylvia Mrs  
1008 Laurenzana Saml  
1010 Flores Service Sta  
Flores Jose contr  
1011 Ramirez Henry  
1017 Martinez Fannie Mrs  
Av K intersects  
1103 La Casa Verde Grocery  
1103 Galvan Leandro  
1107 Gonzalez Tomas  
1117 Bernal Marcos  
Av L intersects  
1202 Star Pharmacy  
1203 Vacant  
1204 Vacant  
1208 Progress Cleaners  
1210 Vacant  
1212 Vacant  
1214 U S Shipping Commission  
U S Dept of Commerce  
Bureau of Marine Inspection &  
Navigation  
1216 Corona Bros service sta  
1217 Vacant  
Navigation blvd intersects  
1300 Hernandez Francisco  
1302 Hernandez Francisco gro  
1306 Vacant  
1308 Dena's Place  
Courtney Aubrey B  
1309-11 Harbor Bar  
1310 Dechert Ryland P  
1311 Clark Mae Mrs furn rms  
1316 Pilot Hotel  
Av N intersects  
1401-03 Mitchell's Cafe

79TH N 1940

3500 CENTER

GOOD FIXTURES SINCE 1901

TAYLOR 8121

## SEVENTY-FIFTH N—Contd

1405 Solar Mary Mrs  
Port Houston Shoe Shop  
1407 Preferencia Barber Shop  
1407½ Hernandez Guadalupe  
Av O intersects  
1511-13½ Seaport Cafe  
Shepard Lula Mrs  
1514 Vacant  
1515-19 Natl Maritime Union of Am  
1518½ Union Cab Co  
1521½ Port Terminal R R Assn yard  
office  
1522½ Port Terminal Hotel  
Port Terminal Barber Shop  
1524½ Timmons Frank L beer  
I-G N Ry intersects  
Memphis intersects  
cor. Port Terminal Railroad Assn  
supts office  
Av P intersects  
1601 Sheehan Dorothy Mrs restr  
Sheehan Geo F  
1604 English P Emory restr  
1608½ Gay Spot restr  
1610½ Maritime Supply Co dry gds  
1612½ Gregg's Mom Bar & Cafe  
Gregg Edith Mrs  
1613 Turning Basin Garage  
Dockery Houston  
1615½ Nelkin's Food Shop  
Nelkin Max  
S Harbor dr intersects  
1712½ Intl Longshoremans Assn No  
1231  
1715½ State Drug Store  
1717 Peeks' Cafe  
Peeks A L  
1719½ Intl Longshoremans Assn No  
1330  
1721-23½ Intl Longshoremans Assn No  
1273  
1722 Hargis Virgil  
Hargis Elsie M Mrs restr  
1727 Anna Mae's Dining Room  
Miller Anna M Mrs  
1731 ILA Owls Club restr  
1731½ Pollett Dewey  
Mobile intersects  
1806 Neptune Cafe  
1808½ Neptune Store dry gds  
1808½ Neptune Hotel  
Vitemb Minnie Mrs  
Wingate intersects  
1909 Polin's Seven Seas Store genl  
mdse  
1909½ Polin Sony Mrs  
1910½ Seamans Church Institute  
1913 Jones Harry C restr  
Beaumont intersects  
2002 Constant John W restr  
2006 Lafelle Willie M  
2014 Davis Bonnie restr  
2015 Wilson Cora restr  
2017 Lilly Eliza B  
Frank intersects  
2106½ Nickelson's Cafe  
Nickelson Roosevelt  
2107 Sea Side Cafe  
Connacher Lester W  
2108 Foster Artina  
2112 Vacant  
2113 Vacant  
2115 Vacant  
2117 Vacant  
2117½ Childers Frank W barber  
2119 Williams Jos B restr  
Phelps intersects  
n end City Wharf No 3  
City Wharf No 4  
Southern Steamship Co  
Special Service Dept Port of  
Houston  
AU S Customs Office  
SEVENTY-FIFTH S (Mag Pk)—From  
7500 Capitol av s to G H & H  
121 Koenig Wm L  
123 Mason Drive Baptist Church  
130½ Cross & Co ship chandlery  
Capitol av intersects  
205 Henry Wm  
208 Thomas Elwood J © contr  
209½ Archer Henry M ©  
213½ Crossland John E  
217 Gabriel Peter F ©  
218 Knight Jas L  
221 Dennis Calvin A  
222 Burke Frank N  
223½ Caskey David G ©  
224 Hall Marvin  
SEVENTY-FIRST N (Mag Pk)—From  
7101 Harrisburg blvd n to Av Q  
112½ Kreft Theo A  
Av B intersects  
Av C intersects

302 Vaughn Cliff A  
rear Lane Frank L  
304 Pridgeon Jeanne  
305½ Knox John F  
306 Brewer Marshall D  
307½ Simmons Paul  
308½ Marker Isaac J ©  
Sherman intersects  
401 St Clair Chas A  
402 Walpole R'chd S  
403 Tomlinson Wm M  
410 Francis Fudy F  
415½ Easterwood Robt A ©  
Av E intersects  
501 Harvey Geo D  
502 Garwood Turner G  
503 Vacant  
504 Elliott Wm O  
505 APARTMENTS  
1 Harrelson Morgan E  
Harrelson Lela M Mrs gro  
2 Bourland John D  
3 Hyde Wm B  
4 Harrelson Ray N  
Street continued  
506 Rinehart Chas A  
508½ Ince Jos A  
510 Graves Robin R ©  
510½ Bishop Lois R  
511 H & H Grocery  
Hyde Laura Mrs  
512½ Davis Roy D ©  
Av F intersects  
604½ Orr Ora ©  
Weaver Wm  
Canal intersects  
Not open to Av H  
802 Marrs Dry Cleaners  
803½ Wing Russell B  
805½ Fernandez Jos H © cabtmkr  
807 Simmons Jas M  
807½ Conn Alf P  
809 Webb Chas G  
811 Kelly Ludlow I  
Av I intersects  
902½ Sanderson Wm K © pntr  
903½ Powledge Earl F  
Willms Felix E  
904 Pruett Glen D  
905 Wendel Geo ©  
906 Allen Ross E  
907½ Loper Arth B  
908½ Philips Harry ©  
Av J intersects  
1007½ Chairez Feliciano  
Av K intersects  
1100 Stewart Ralph F  
1100½ Smith Julia Mrs  
1101 Delgado Jose  
1102 Burroughs Carrie E Mrs  
1102½ Zamora Michl  
1103½ Logan Thos L ©  
Logan Josephine L Mrs notary  
public  
1104 Griffin Wm H  
1107 Campos Julia Mrs ©  
1115 Durant Leopold  
1115½ Vacant  
Av L intersects  
1219½ Filecia Jos ©  
Navigation blvd intersects  
1303 Carrabba Luke  
1305 George Jas E  
1307 Laremore Floyd  
1308½ Spradley Theron P  
Av N intersects  
1407½ Wheeler Walter W Rev  
SEVENTY-FIRST S (Mag Pk)—From  
7100 Harrisburg blvd s to G H & H  
106½ Prewitt Saml Paint Shop auto  
pntrs  
SEVENTY-FOURTH N (Mag Pk) —  
From 7402 Harrisburg blvd n to  
Av O  
106½ Parkinson Al W  
107½ Kussman Carl E ©  
108 Overmire Ervin W  
110 Vacant  
Av B intersects  
I-G N Ry intersects  
Av C intersects  
300 Reed Austin H  
301 Casinger Otis A  
303 Weber Wm R  
Sherman intersects  
407 Green Leland ©  
Av E intersects  
505 Vacant  
Av F intersects  
603 Sumrall Lamar J ©  
606½ Rogers Elva A ©  
Canal intersects  
705 Stockton Walter A  
709 Swan W Alvie  
710 Chessher John W ©

711 Le Page Geo L  
713 Boullion Eclid  
716½ Brubaker Louis J ©  
Av H intersects  
815½ Red Rock Beverage Co Inc  
Av I intersects  
Av K intersects  
1103 Garcia Angelina Mrs  
Av L intersects  
1204 Rincon Narsiso  
1206 Perez Cecelio ©  
1212 Thorner Herman R  
Navigation blvd intersects  
1303 Partida Florencio  
1306 Gallegos Joaquin  
1308 Menchaca Juan  
1310 Brew Martin M  
Av N intersects  
1401 Rodriguez Senobia Mrs  
1403 Lopez Ascencion  
1409 Zuniga Lupe Mrs  
1411 Sepulveda Andw  
SEVENTY-FOURTH S (Mag Park)—  
From 7042 Harrisburg blvd s to  
G H & H  
Texas av intersects  
202 APARTMENTS  
1 Gregory Robt W  
2 Thomas Jas A  
rear Durham Victor W  
Street continued  
204½ Ritter Arth  
206 APARTMENTS  
1 Tennington Jan'e Mrs  
2 Watson Jas W  
3½ Jordan Annie L Mrs ©  
Street continued  
Capitol av intersects  
301½ Helbert Nupma ©  
302½ Cole Benard R  
Southern Don O  
304½ Le Maire Alphonse J  
305½ Badeaux Lionel C ©  
Holtkamp av intersects  
G H & H Ry intersects  
405 Long Major S ©  
SEVENTY-NINTH N (Mag Park)—  
From 7901 Harrisburg blvd n to  
Ship Channel  
113½ Davidson Oneal N  
115½ White Gordon D  
116 Carlisle John C  
117½ Dahse Robt E  
Av B intersects  
Av C intersects  
301 Donaldson Roy L ©  
302½ Luck Ernest A ©  
304 Rios Eliz Mrs  
315½ Doyle's Food Mkt gro  
Sherman intersects  
401 Hausler Otto H  
403 Moutray Guy F  
405 Ramirez Marcos  
406-08½ Napko Paint & Varnish Wks  
Av E intersects  
503 Meek Geo H  
Av J intersects  
607½ Musachia Jos  
610 Buffington Bessie C Mrs  
612 Irwin Robt L  
Canal intersects  
709 Carswell Keith  
Av H intersects  
SEVENTY-NINTH S (Mag Park) —  
From 7900 Harrisburg blvd s to G  
H & H Ry  
120½ Gillespie Fleetwood Mrs  
Gillespie Minne M ©  
Baltimore av intersects  
208 Patterson Oliver E  
Capitol av intersects  
306 Cooke Alma Mis ©  
309 Vacant  
310 Green Wallace B  
Dayton intersects  
401½ Guillory Dorsan ©  
406 Rich J T  
412 Jones Frank O  
414 Crenshaw Leroy P  
Elmwood intersects  
Ford av intersects  
604 Robertson Chas G ©  
Goode av intersects  
Hudson av intersects  
802 Henderson Major C ©  
806 Henderson Major C jr ©  
810 West Ottie R  
814 Posey Ruth Mrs  
SEVENTY-SECOND N (Mag Park)—  
From 7201 Harrisburg blvd n to  
Av H  
106 APARTMENTS  
1½ Eichblatt Ernest A ©  
2½ Robichaut Octave S  
3 Ferguson Chas

Street continued  
113 Wellman Arth L  
115 Campbell Jas  
Av B intersects  
Av C intersects  
302 Toups W J  
306 McLeod Ruben A ©  
Sherman intersects  
405 Koch Arth E  
Av E intersects  
501½ Bell Food Shop  
503½ Bell Solomon ©  
505½ Manning Richd P  
507 Taylor Jos C  
Av F intersects  
602 Navarro Roco gro  
603 Rosin Otto W  
605 Ferguson Robt L  
609½ Bertrand Kate Mrs ©  
610 Bumgardner Ida mus tchr  
611 Prather Geo S  
613 Bissitt Rena Mrs  
Canal intersects  
702 Facundus Clyde H  
705 Cartwright Myrtle Mrs  
706½ Mayes Robt L  
709 Estes Geo H ©  
710½ Vickers Edgar V  
711 Maxwell Lucy Mrs  
SEVENTY-SECOND S (Mag Park)—  
From 7200 Harrisburg blvd s to G  
H & H  
SEVENTY-SEVENTH N (Mag Park)—  
From 7701 Harrisburg blvd n to  
Av P  
101½ Glynn Leo ©  
103 Rohrer David  
104 APARTMENTS  
1 Spraggins Shelby A  
2 Brown Arth U  
3½ Drane Nadaline Mrs  
4 Bolton Marcus C  
5 Mohr Susie Mrs  
6½ Stowe Leonard K  
Street continued  
105 Lambert Clarence  
106 Wilson Ray L  
107 Fosselman Chas E ©  
108 Wilson Earl  
110 Chance J Hamp  
Av B intersects  
201½ Flores Elias ©  
Sherman intersects  
401 Wright Chas F  
402 Sandel Luther O  
404 Johnsoe Frank  
405 Dees Riley  
Av E intersects  
Av F intersects  
609½ Gaustella Mary A Mrs ©  
Canal intersects  
705 Vcant  
706 Rodriguez Manuel  
709 Reyna Gregorio C  
711 Carrizal Nieves  
Av H intersects  
814 Fowler John H  
816 Jones Floyd  
818 O'Brien David E  
Av I to Navigation blvd intersects  
Av K intersects  
Av L intersects  
1011 Arcizo Gabriel  
1213 Garcia Remijio  
1213½ Perez Arturo  
1215 Mendoza Vicente  
1215½ Vacant  
SEVENTY-SEVENTH S (Mag Park)—  
From 7700 Harrisburg blvd s to G  
H & H  
104 Mize Luby  
Guinn Geo C  
106 Thornton John L  
108½ Sandlin W Garrett  
Baltimore av intersects  
208 Campbell John A  
Capitol av intersects  
SEVENTY-SIXTH N (Mag Park) —  
Changed to Mackie Dee  
SEVENTY-THIRD N (Mag Park)—  
From 7301 Harrisburg blvd n to  
Av O  
102 APARTMENTS  
1 Vacant  
2 Vacant  
3 Hereford Nona Mrs  
Street continued  
106 Cash Luke L  
111 Daniels Jas H  
Av B intersects  
210½ Graham-Penn Oil Co  
211½ Graham-Penn Oil Co whse  
Av C intersects  
303 Swain Elmer H  
305 Ashcraft R D

# AVENUE B 1940

## THIRTIETH FLOOR GULF BLDG

**AUSTIN**—Contd  
 4817△Burks Ella G Mrs  
 △Borger Max  
 4820△Dougherty Jennie E Mrs  
 rear Hunter Minnie  
 4821△Martin Wm C jr  
 4823△Shudde Herbert G  
 4825△McIntosh Danl T  
 rear Smith Saml  
 4834△Schultz Jacob F  
 4835△Newsome Jos W  
 Rosedale av intersects  
 4905△Heald Saml W  
 4912△Barlow John H  
 4914△Smith J Dixie  
 4915 **APARTMENTS**  
 1 McNeill Lloyd A  
 2 Vacant  
 3 Vacant  
 4△Bassett Harry  
 4918△Melton Henry T  
 Wichita av intersects  
 5003 Vacant  
 5004△Lowman Shepard W  
 rear Mitchell Wilbert  
 5007 Holbrook John O  
 rear△Thomas Howard C  
 5008△Lindsey Roy H  
 Harris Mary L Mrs  
 5012 Elliot Lawrence B  
 Palm av intersects  
 5102△Albert Wm F  
 5111△Scott John F  
 rear Williams Rufus  
 5120△Brighurst Henry B  
 Southmore av intersects  
 5204△Wallace Emma Mrs  
 5207△Kingswell-Smith Beulah Mrs  
 △O'Donnell Eug E  
 rear Williams Alf  
 5214△Byers Geo A  
 5216△Blanton Edlar B  
 rear Taylor Lillian  
 5218 Vacant  
 5219△Tsanoff Radoslav A  
 Oakdale av intersects  
 5307△Sharp Richd W  
 5310△Jacobe Russel L  
 rear Jacobs Louise  
 Prospect av intersects  
 5411△Feldman Sadie L Mrs  
 5415△Hucks Jas O  
 Calumet intersects  
 5418 Sands Isabel G Mrs  
 5501△Geyer Geo  
 rear Kimbell Fred F  
 5523△Pfeffer Ben  
 rear McDonald Johnnie  
**AUSTIN (Ryon Add)**—From Gano e to  
 I-G N 4 s of Hays  
**AUSTIN AV (Ho Hbr Add)**—See Alderson  
**AUTREY (Turner Add)**—From Graustark av e 5 blks 1 s of S A & A P (formerly 5th)  
 1009△Dawson Jas D jr  
 rear Smith Annie  
 1010△Schumacher Frank A  
 1010△Martin John H  
 Martin Engineering Co  
 1013△Goud Geo W  
 Leebore Sarah Mrs  
 1102△Herzog Ralph O  
 1103 **APARTMENTS**  
 1△Baldridge Truman L  
 2△Malinak C Arnold  
 3△Sanford Ruth  
 4 Vacant  
 Street continued  
 1105 **APARTMENTS**  
 1 Ulbrich Jos H  
 2△Holt Cecil  
 3△Donlon Jas K  
 4 Shadwell Jack K  
 Street continued  
 1108△Hawkins Josiah S  
 1110△Pound Jos H  
 1113△Heaner John E  
 Currie Maggie Mrs  
 1114 **APARTMENTS**  
 1△Munn Kathleen D  
 2 McGann Mattie D Mrs  
 3△Kleemeier John F  
 4 Casstevens Armond R  
 Street continued  
 1118 **APARTMENTS**  
 1△Frazier Claude W  
 2△Tanner J Homer  
 3△Allgood M Alice Mrs  
 4 Vacant  
 1120△Lucid Ina B Mrs  
 1125△Thorne Thos W  
 Morrow Wm H  
 Mt Vernon av intersects  
 1201△Giles Virginia R Mrs  
 △Von Dahlen Donald

1209△Peterson Hans  
 1210 **APARTMENTS**  
 1△Langston Mary  
 2△Jeter Bob Bee Mrs  
 3△Hendrickson Chas M  
 4△Fuqua Claude T  
 Street continued  
 1211△Six Walter L  
 1215△Warner Wyllis E  
 1219 **APARTMENTS**  
 1△Bartels John O  
 2△Hortman Floy E Mrs  
 3△Jones Jeanette Mrs  
 4△Pennington Roy  
 Yoakum blvd intersects  
**AUTUMN LA**—From Laura Copy rd s  
 3 blks 1 e Hirsch rd (houses not numbered)  
**AUTUMN PLACE**—(Changed to Golden dr)  
**AVALON PLACE**—From River Oaks blvd e to Bellemeade rd 1st n Westheimer rd  
 2901△Edmundson Harriet R Mrs  
 2911△Elkins Wm S  
 2917△Liddell Frank A  
 2921△Gittings Paul L  
 2925△York J Barry  
 3005△Childress Sidney T  
 3009△Pawelek Isadore L  
 3013△Wilde Henry D jr  
 3017△McEnnis Bernard A  
 3021△Lewis J Keet  
 3025△Wrightman Lawrence S  
 3101△Taylor Thos B  
 3105△Brooks Edw B  
 3107△Toombs Herbert E L  
 3109△Goldstone Frank  
 rear Thomas Toston B  
 3113△Manatt Rowland R  
 rear Parks L Boyce  
 3117△Boyd Adam M  
 3119△Gates Chas S  
 Bellemeade rd intersects  
 3202△Martin J Vincent  
 3208△Fruit Julian E  
 3209△Cate Henry H  
 3214△Stowell Guy R  
 3215△Hafner Jos A jr  
 3220△Pieddie W Jos  
 3221△Sinclair Raymond E  
 3226△Sutton Wilbur E  
 3227△Veckert Laura C Mrs  
 3232△Cox H Earl  
 3233△Robinson Percival H  
 3238△Long Sidney A  
 3239△Gray Wm D  
 3245△Staecke H Fred  
 3253△Daugherty Paul E  
 3256△Duncan Chas W  
 3257△Sheffield Frank H  
 3260 Vacant  
 3262△Sigel Morris P  
 3263△Robinson Ash  
**AVENUE A (Bellaire)**—From north of Richmond rd s to Cypress 2 w of G H & S A R R  
 ws 1 n Schwartz Edw H  
 rear△Voligt Gus C  
 125△Quinby Floyd R  
 127△Tyner Wm S  
 130 Comstock Allan K  
 Richmond av intersects  
 es 1 s△Woods Ruby Mrs  
 es 2 s Construction  
 es 3 s△Cunningham Paul  
 213△Davis Wallace  
 rear△Endicott Jack  
 401△Bosley W Clement  
 ws 4 s△Walker Volney J  
 ws 5 s△Niven Robt N  
 Bellaire blvd intersects  
 ws 1 s△Walthall Horace F  
 300△Evelo Alice E Mrs  
 306△Davidson Herschel  
 308△McConnell Virginia L Mrs  
 310△Womack Chas R  
 318△McCann Jas W jr  
 320△Beck Rudolph  
 324△L'Hommedieu Irving E  
 340△Rosenhauser Emil F  
 Oleander intersects  
 ws 1 s Henshaw Frank S jr  
 rear Phifer Wm  
 ws 3 s Henshaw Frank S  
 Jonathan intersects  
 Jonnie intersects  
 Lulia intersects  
 Betty intersects  
 Wendell intersects  
 Verone intersects  
 Dorsey intersects  
 Pine intersects  
 402△Pavlovich Lloyd H  
 404△Cassidy Mike A

406△Steckler Milton I  
 410△Jones Irene Mrs  
 449△Merrill E Frank  
**AVENUE A (Brookline)**—Changed to Beatty  
**AVENUE A (Gloverdale Add H'burg)**—Changed to Harding  
**AVENUE A (Garden Villas)**—Changed to Ashburn av  
**AVENUE A (Ind Hts)**—Changed to Ajax  
**AVENUE B (Bellaire)**—From Richmond av 3 w G H & S A R R s to Cypress  
 200 Gajewsky Lawrence S  
 204 Wolf Clarence  
 206 Price Marion L  
 230 Bartley Ora  
 Bellaire blvd intersects  
 Magnolia intersects  
 es 1 s Coates LeRoy  
 328△Gayle Fred W  
 Oleander intersects  
 es 2 s△Henshaw Harry W  
 401 Koerth Anna O Mrs  
 434△Irvin Emerson C  
 438△Irvin Jamie M  
 448 Dement John C  
 495△Tipton Glen O  
 497 Soland Fred F  
**AVENUE B (Brookline)**—Changed to Dancy  
**AVENUE B (Fairhaven Add)**—Changed to Ruskin  
**AVENUE B (Garden Villas)**—Changed to Brace av  
**AV B (Gloverdale Add H'burg)**—Changed to Elvera  
**AV B (Ind Hts)**—Changed to Bacchus  
**AV B (Mag Pk)**—From H B & T Ry e to Ship Channel 1 n Harrisburg blvd  
 6640△Reynas Garage  
 N 67th intersects  
 6716△Rogers Frank  
 Wayside dr intersects  
 N 69th to N 71st intersects  
 7116 Collins Elmo A  
 7120 Sappington L Roy  
 7124 Stell Arth B  
 7128 Crane Lee  
 7138△Rasmussen John C  
 7146 Pippin Woodrow J  
 N 72d intersects  
 7206△Sample Thos E  
 7214 Brooks Amanda Mrs  
 7216 Cartwright J P  
 7218 Jacobs B H  
 7228△Dullin Paul J  
 7232△Malott Edw C  
 7240 Vacant  
 N 73d intersects  
 7302 Leonard Carrie E Mrs  
 7310 Prescott Gilbert E  
 7312 Ownbey Ercy V  
 7318 Comier Sidney  
 7320△Cleveland Audrey P  
 7328 (7332) Kent Maud C Mrs  
 7330 Shaper Joel L  
 N 74th intersects  
 7408 Cobb Chas M  
 7410 So Relle Edw L  
 7412△Williams Lee  
 7414△Harris Jas E  
 7424△Pond Chas  
 Pond S Ross  
 75th intersects  
 7504 Barelo Josefina Mrs  
 7506 Valesquez Juan  
 7508 Rodriguez Jose gro  
 7514 Morales Manuel C  
 7516 Deslattes Ignace  
 7518 Perez Nicolas  
 7520 Corona Natividad  
 7520△Gonzales Manuel  
 7522 Aloia Pedro  
 7524 Trejo Isabel  
 7526 Canales Rodolfo  
 7534 Malloy Jas F  
 7538 Haskell Mary E Mrs  
 Briggs Wiley contr  
 7540 Dust Gilbert D  
 7542△Kohler Alf  
 McKeehan Chester C  
 7544 Brown Jos D  
 Mackie Dee intersects  
 7612△Waugh Townsend H  
 7620△Bishop Frank L  
 7624 Schaffer Nelson  
 7628△Wolda Jos E  
 7630△Moore Raymond J  
 7638 Jackson Emmett W  
 N 77th intersects

7706 Smelser John L  
 Coker Leslie F  
 Killebrew Jack  
 Perry R B  
 7710 McCage Elbert A  
 7722△Richards Cleve W  
 7723△Gardner Homer O  
 7724 Thompson Wm  
 7726△Blevins Everett J  
 7730 Stockton Fred A  
 Miller Matt A  
 7732△Engstrom Axel H  
 7738△Hamby Wingel L  
 7740△Samamuro Harry  
 N 78th intersects  
 7802△McMillan Blanche E Mrs  
 Matthews Benj R  
 Matthews Maurice W  
 7814△McNay Lockridge D  
 7818 Cooley Roy R  
 7822 Stelzer Geo F  
 7828 Watson Wm H  
 7832 Watson Oran D  
 rear△Calvin Wm E  
 7838△Baldinger Fred A  
 7846△LeVack Marshall J  
 N 79th intersects  
 7902 Floyd Rufus  
 7904 Martin Walter  
 7910 Haste Chas H  
 7912△Elliot Arth D  
 7918 Pourtless Wm A  
 7918△Hennessy Lawrence C  
 Ward Vernon A  
 7922△Bock Jas E  
 7926△Dupre Ira D  
 7928 Cammack Ralph W  
 7930 Carson J Lloyd  
 7931 Mead Dennie A  
 7932△Sanders Sherman F contr  
 7934 Roberts Roy V  
 7936 Skibble Herman  
 rear Vacant  
 7940 White Henry C  
 rear Moore Eva C Mrs nurse  
 7946△Williams Wesley H  
 7948 Bowers Hollis J  
 N 80th intersects  
 8006 Harper Dessie Mrs  
 8008 McKnight Oran  
 8011 Beken Fritz  
 8017 Loflin Lee R  
 8021△Guinn Harold W mus tchr  
 8024△Kilgore Robt C  
 8025△Osteen Jesse H  
 8029△Nickel Jack W  
 8034 Vacant  
 8037 Torkilsen Chas  
 8038 Beavers Chas  
 8039 Vacant  
 8041 Webster Jas M  
 8047 Hawkins Beatrice Mrs  
 8049 Slay Robt  
**AV B (Oakacres Add)**—Changed to Duval  
**AV B (South)**—Changed to Baltimore av  
**AV C (Bellaire)**—From Sycamore 1 e of 1st ext s 10 blks  
 ws 1 n△Moore Vance T  
 Richmond rd intersects  
 es 1 s Vacant  
 402△Woodward G Allen  
 rear Mannix Thos L  
 es 3 s△Garrett G Malon jr  
 405△McElroy Wm A  
 Locust intersects  
 500 McDowell Frank C  
 501△Smith Jack O  
 rear Leeds Cara  
 Bellaire blvd intersects  
 es 1 s Anderson Leon M  
 es 2 s Finck Henry  
 Fig intersects  
**AV C (Brookline)**—Changed to Gould  
**AV C (Garden Villas)**—Changed to Cayton  
**AV C (Gloverdale Add H'burg)**—Changed to Brumblay  
**AV C (Ind Hts)**—Changed to Castor  
**AV C (Mag Park)**—From Oldham 2 n Harrisburg blvd e to Ship Channel  
 6404 Kessler Anton E  
 6405 Hoffman Dora M  
 6406△Byers Sherman P  
 6407△Draper Glyndon T  
 6408△McDent John D  
 6409 Barland Chas D  
 6410△Ellisor Lubie E  
 6411 Rankin Oliver M  
 6415 Hatfield Frank E  
 6430△Merz John H  
 N 65th intersects  
 6502 Morgan Carolyn Mrs  
 Anthony Henry P  
 6503△Simonton Chris C

# AVENUE C 1940

BRANCHES AT KILGORE AND CORPUS CHRISTI, TEXAS.

## AVENUE C (Mag Park)—Contd

6504 Olson Geo O  
6506 Armstrong Wm P jr  
Usury Woodrow E  
McDow H Drayton  
6509 Stuart C Kyle  
6510 Robertson Chas B  
6512 Hawkins John H  
6514 Shepherd Daisy A Mrs  
6515 Baier Chas S  
6516 Matthews Wm E  
6519 Gentry Wm D  
6520 Darby Douglas H  
6523 Thrift Mary B Mrs  
6527 Elder Wm M  
6531 Dowling Willard I  
6533 Leggett Wm W  
6535 Dorman Pearl Mrs  
N 65th intersects  
6601 Foster Jas E  
6607 Hayes Harry A  
6608 Reed Phil H  
6610 Clark A Edw  
6611 Fones Robt E  
6612 Kasmiroski Martin S  
6614 Swanson Oscar R  
6615 Locke Lucius E  
6616 Ellis Elbert A  
6617 Rogilio Evie Mrs  
6619 Pugh Ira Mrs  
6620 Renfro T Barnard  
6621 Simon Manny  
6622 Wallace Anna Mrs  
6623 Pilkington Marie Mrs  
6625 Young Louis M  
6626 Reed Geo L  
6628 Lacy Geo J  
6632 Wells Mary L Mrs  
6637 APARTMENTS  
1 Battle Wm B  
2 Howard John E  
3 Stone Leo B  
4 Russell Jas J  
rear Speight Wyatt  
6638 Appleton John E  
6641 Reid Jas F  
6644 Hazel Fred J  
6646 Burt Jessie M  
6648 Van Hutton Geo  
6649 Harrington Chas B  
6651 Stephens Sydney L  
N 67th intersects  
6701 Carter Mahlon A  
Tigner Freida M Mrs  
6702 Good Paul T  
6703 Nolsch Sarah M Mrs  
6704 Kmiec Jos H  
Kopycinski Frances  
6705 Smith Bettie  
6706 Trotter J Orba  
6707 Dirr John O  
6708 Payne Willie E Mrs  
6709 Bolen John C  
6710 APARTMENTS  
1 Bowers Gerald D  
2 Grosjean Mary Mrs  
3 Ridley J C  
4 Frazier Geo  
5 Trollinger Gladys Mrs  
6 Bates Homer  
6711 Kunze David J  
6720 Hill Geo H  
6722 Preston Jas D  
6723 Styles Luther D jr  
6724 Duston Stanley M  
6725 Eades Victor R  
6726 Holmes John M  
6728 Bailes Nick E  
6730 Goebel Leslie  
6731 Barton Rufus P  
6732 Sharp Presley M  
6733 Schwemin Frank A  
6735 Goebel Arnold  
6736 Vacant  
6738 Voth Eliz Mrs  
6739 Kirtley Bruce C  
6744 Grady Lucy V Mrs  
6747 Walston Hubert F  
Wayside dr intersects  
6801 APARTMENTS  
1 O'Brien Wm C  
2 Kenner Louise  
3 Boswell Raymond  
4 Harling Louis  
5 Simmons M Lester  
6 Vacant  
6 Gray Paul  
7 Vacant  
8 May Thos E  
Street continued  
6805 Dalorsie John  
6807 Pratt Harvey B  
6810 Arnot Albert M  
6815 McManus Gerald O  
rear Bock Leo E

6816 Jackson Wm P  
Blagrove Lee W  
6818 Rabby C Ernest  
rear Gregory Marolf P  
6819 APARTMENTS  
1 Vacant  
2 Vacant  
3 Pennington Noel S  
4 Bollman Ethel H Mrs  
6821 APARTMENTS  
1 Knight Saml R  
2 Parker Grace I  
3 Surguy John T  
4 Williams Earlie S Mrs  
rear Turner Thos C  
6825 APARTMENTS  
1 Baker Novelle Mrs  
2 Rollins Lois M  
3 Crews Lois  
4 Swift Oscar  
6826 Dahl Chas A B contr  
6827 APARTMENTS  
1 Rosenberger Fred  
2 Palmer Geo W  
3 Bass Wiley A  
4 Forbriger Lee E  
6830 Schlothauer Henry  
6833 APARTMENTS  
1 Vacant  
2 Price Homer L  
3 Williams Archie D  
4 Wynne Patk J  
Street continued  
6834 DAHL APTS  
1 Vacant  
2 Touchton John L  
3 Thomas Fred M  
4 Kroll Stencil G  
Street continued  
6836 DAHL APTS  
1 Booth Robt E  
2 Martin E Leon  
3 Vacant  
4 Britton W O  
Street continued  
6840 Davis Claude E  
6841 Wolfe Paskiel H  
6843 Holt Preston G  
6845 Murphy Ira A  
6846 STOKES APTS  
1 Gray E Milton  
2 Brady Edw  
3 Arneson Hazel Mrs  
4 Laurentz Nina Mrs  
N 69th intersects  
6901 Soper Chas C  
6905 Bush Chas W  
6906 Glanfield Ernest  
6909 Fleissner Louis F  
6910 Edney Roy G  
6911 Dow Alvin C  
6912 APARTMENTS  
1 Disheroon Norman M  
2 Fougelson Harold A  
6915 Brauner Frank E  
6916 Anderson Jas W  
6917 York John B  
6918 Morris Wm H  
6919 Simms Arlis  
Hawkins Stephen J  
Smith J Havis  
Jolly Benj L  
6921 Rawle Ida Mrs  
Dod Robt C  
6923 APARTMENTS  
1 Betts Saml S  
2 Lierman Walter E  
3 Connors Wm F  
4 Roundtree C L  
6925 Hoferer C Melvin  
6926 Kolesnikovic Alex  
6928 Austin Theophilus E  
6938 McCallum Thos A  
6940 Mortensen Clarence L  
6942 APARTMENTS  
1 Vacant  
2 Gummow Wilbert J  
3 Causey Marvin T  
4 Meyer John W  
5 Smith Louis H  
N 70th intersects  
7001 Hart Bailey B  
7002 Parks W Conley  
7003 Neeley Isaac M  
7006 Meek Earl  
7009 Shordon Norman C  
7011 Lockheed Emma W Mrs  
7013 Bittner Geo F  
7021 Wilhelm Leonard E  
7025 Parker Abner R  
7027 Churtz Ray  
Gosline Frank  
7029 Brydson John  
7031 Bean Wm S  
Waldo Willis W  
7033 Johnston Cora B Mrs

N 71st intersects  
7101 Vacant  
7105 Ruth Lavelle Beauty Shop  
Bean Thos L  
7109 Courtemanche Jos F  
7115 Truelock John E  
7116 Nolsch J A Co bldg materials  
7121 APARTMENTS  
1 Fox Glen A  
2 Hengst Chas  
Street continued  
7123 APARTMENTS  
1 Rankin Bailey F  
2 Howland Foster  
7127 Keith W Elton  
7129 McFarland Walter M  
McFarland Lillian mus tchr  
7131 Jennings Roy  
7133 Dedman Wm P  
7135 Kennedy John R  
7136 Salter Willis W  
7141 Jensen Wm  
7142 Martin Guthrie E  
7147 May Albert contr  
N 72d intersects  
7207 Smith J Ray  
7209 Wood Lorris C  
7211 Spencer Jos W  
Cessna Franklin B  
7217 Hahn Jas R  
7219 Maxwell Hulda Mrs  
Mabe Edna Mrs  
7221 Gallagher Guy F  
7229 Russell Claude L  
7231 Russell Geo L  
7235 Eberhardt Henry R  
7241 Landers John W  
N 73d intersects  
7301 King Rena Mrs  
7305 Worth Morris  
7309 Crowe Weldon L  
7311 APARTMENTS  
1 Doyle John W  
2 Canavier Edw J  
3 McNeese Eulice  
Armstrong Vincent J  
4 Kolonovich Jos C  
5 Woods Mary Mrs  
6 Barton John W  
7319 Lopez Frank  
7321 Hewitt Emma Mrs  
7323 Owens Leota Mrs  
Owens Manley A  
7335 Wells Walter A  
7337 Tucker Hillary A  
7341 Witulski John S  
N 74th intersects  
N 75th intersects  
7505 Koppa John W  
7507 Daniels Allen D  
7509 Moore Burrell F contr  
7513 Aikens Lee Mrs  
7517 Thomas Joseph M  
7519 Moore John A  
7521 Blackburn Robt T  
Hensley John B  
7525 D'Amico Wm  
4529 Rickman Buford M  
7531 Harris Earl W  
Harris Leona W Mrs nurse  
Mackie Dee intersects  
7605 Poole Geo I  
7611 Keith Floyd L  
7613 Guthrie John C  
7621 Richter Harry B  
7625 Ansley J Travis  
7629 Shafer Arnold E  
7635 Gates Jos P  
7637 Thomas Chas D  
Cone Wallace L  
7639 Hayes Jefferson K  
Everitt Cecil E  
N 77th intersects  
7701 Stump Loy D  
7703 Tipton Gladys Mrs  
7705 Cone Robt M  
7709 Stewart John M  
7711 Hightower John H  
7713 Forrester Walter A  
7721 Darnell Frank W  
7723 Theriot Murphy J  
7725 Wheeler John R  
7731 Norman Hugh B  
7737 Nicolini Louis C  
7739 Chatagnier John A jr  
7741 Parker Fred A  
N 78th intersects  
7801 Snowden Hubert C  
7805 McNary J Everett  
7809 Adams Noah S  
7815 Maynard Jas C  
7821 Johnson Chas  
7825 Sump Robt  
7829 Kneisley Lloyd C  
7831 Clements John T

7843 Bankston Fletcher Y  
7845 Jacobs Thos H  
7847 Doane Ross D  
N 79th intersects  
7901 Heidemann Sheldon L  
7917 Finneke Fred  
Gindel Andw J  
7919 Adams John L  
7921 Holden Lee T  
7923 Holden Cecil D  
7939 Reyes Vincent  
N 80th intersects  
8004 Gividen John T  
8007 Misco Nick  
8015 Ball Martha Mrs  
8017 Robinson Saml J  
8021 Chipman Wm L  
8024 Green Jack  
8027 Lyons Ruth Mrs  
8029 Warwick Roy J  
Jenkins Leotis  
8030 Cooper Edw E  
8032 Pullman Enos E  
8033 Tharp Walter R A contr  
8046 Cramer Jas S  
8048 Taylor Robt  
Hatcher David A  
N 81st intersects  
AV C (South)—Changed to Chester  
AV D (Bellaire)—From S A & A P Ry  
to Cypress 12 w of G H & S A  
Ry  
nw cor Burnett Mary School for Girls  
Yupon intersects  
Fig intersects  
AV D (Brookline)—Changed to Gwinn  
AV D (Garden Villas)—(Changed to  
Dillon)  
AV D (Mag Park)—Changed to Sher-  
man  
AV D South (Mag Park)—Changed to  
Dayton  
AV E (Bellaire)—From G H & S A  
Ry to Richmond rd 16 w G H  
& S A Ry  
es 18 Islem Riley  
AV E (Fairhaven Add)—Changed to  
Longfellow  
AV E (Garden Villas)—(Changed to  
Evans)  
AV E (Gloverdale Add H'burg)—Chan-  
ged to Keller  
AV E (Ind Hts)—Changed to Europa  
AV E (Mag Pk)—From H B & T 4 n  
Harrisburg blvd e to Ship Channel  
6501 Vacant  
6502 Erwin Jos A  
Williams Don J  
6503 Swan Frank H  
6504 Ward Chas H  
6506 Mesch David  
6507 McGuire Frank R  
6508 Tautenhahn Carl H  
6509 Satterwhite Howard S  
6510 APARTMENTS  
A A Fabian Wm L  
B A Hawkinson Geo E  
6511 Campbell Jas B  
6512 Schwerdtfeger Wm E photog  
6513 Symmonds Seth F  
Landers Hugh E  
6514 Roberts Wm M  
6532 APARTMENTS  
1 Day Walter N  
2 Humberstone Edw J  
3 Mann Wm C  
4 Knapick John E  
6533 Turner Garfield W  
N 66th intersects  
6601 Rutledge Richd C  
6602 St Johns Lutheran Church  
6603 Brandt Hans E  
6606 St Johns Lutheran Sunday Sch  
6607 Atterbury Albert T  
6608 Dorre Walter E Rev  
6610 Scott Jas H  
6611 Bichey Gene C  
6615 Dujay Edw J  
6616 Brooks Roy  
6617 Smith John H  
6618 Holley Wm B  
6619 Wilcox John T  
6620 Galny Gerhard H  
6622 Childs Carmon M  
6623 Haas Amelia  
6624 Womack Thos J  
6626 Meyer Eddie E  
6627 Tanner Harley L  
6628 Davidson Leslie S  
6631 Atkin Saml M  
6635 Mohr Fred C  
6639 Ford Stephen F  
N 67th intersects  
6701 Herzog Chas M  
6702 Swift Geo N  
6704 Braswell Jos B

## BALTIMORE AVE 1940

PHONE FRESTON 5211

HOUSTON, TEXAS

**BAILEY—From 1 blk n of 1501 W**

Dallas av s to McGowan av  
 901 Hines Edgar  
 903 Dugan Jos  
 904 Wiley Andw  
 905 Anderson Aaron  
 907 Kelly Sol  
 908 Peaceful Rest Baptist Church  
 909 Gibson Andw  
 910 Pittman Janie  
 911 White Sarah  
 912 Lewis Tena  
 913 Johnson Mary  
 914 Primer Paul  
 915 Kelly Walter  
 917 James Kelly  
 919 Moore Delasco H

**W Dallas av intersects**

1014 Hickman Jas  
 1015 Shepherd Clarence L  
 1016 Adams Geo  
 1017 Williams Allen  
 1018 Mooney Rosie M  
 1019 Johnson Bruce  
 1020 Byrd Flenard  
 1021 Williams Osborn T

**Saulnier intersects**

1106 Brown R Virgil  
 1109 Randon Mattle  
 1112 Sam Norris  
 1116 Howard Edw

**Robin intersects**

1207 Lewis Walter  
 1208 Taylor Roy D  
 1209 Burleson S B  
 1210 Franklin Wm wood  
 1212 Cole Wm  
 1214 Clark Mary

**Andrews intersects**

1308 Secrease Tenolia  
 1311 Hunter Jas  
 1313 Vacant  
 1314 Mayes Alberta  
 1316 McGaffie Ernest

**Ruthven intersects**

1406 Caldwell Raymond  
 1409 Searcy Wm

**Cleveland intersects**

1507 Dyer Mabel  
 1509 Gamble Zelma  
 1515 Chapman Thos

**Victor intersects**

1601 Hodge Thos H  
 1603 Fitch John  
 1605 Jones Mary  
 1606 Spence Vernon  
 1608 Dinkins Paul

**W Gray intersects**

1709 Jefferson Walter  
 1710 Moody Cath

**O'Neil intersects**

1809 Tolbert Jesse T Rev  
 1811 Ransom Clifton L  
 1817 Wells Leicester W  
 1819 Grim Mamie

**W Webster av intersects**

1908 Wiley Marie  
 1909 Hurd Lenora  
 1911 Miller Edw  
 1913 Gibson Vivian

**Tamborello Emanuel gro**

1913 Cook intersects  
 2002 Smith Frank  
 2003 Falls Haywood W Rev  
 2004 Robinson Eunice  
 2006 Robinson Jack  
 2007 Lorino Simon S  
 2008 Fletcher L Roy  
 2014 Vacant  
 2016 Gilmore Phyllis

**Sutton intersects**

2102 Halpurn Morris  
 2103 Pilney Ada L Mrs  
 2108 Albright Fred B  
 2111 Ivie Linda Mrs  
 2112 Brown Chas A

**Webster av intersects**

2204 Wharton Clarence R  
 2205 Cole Brady N  
 2211 Turner Robt E L  
 2310 Oaks The  
 Baker Jas A

**McIlhenny av intersects****Cedar intersects****BAKER (Y M R E & B A Add)—**

Changed to Hughes  
**BAKER AV (4th Ward)—Changed to**  
**W Drew av**

**BAKER DRIVE (Meadowbrook)—From**  
**Park av e to Galveston rd 4 blks**  
 n Interurban depot

8233 Dodson Lawton C  
 Neal av intersects

8412 Fallon John J  
 Reynolds Claud V jr

8425 Reynolds Claud V jr  
 8502 Vacant

**BAKER ST RD (Y M R E & B A**  
**Add)—Changed to Pease av**

**BALDINGER (Pinedale Add)—From**  
**7101 Pineland av s to Brays Bayou**  
 1 w of Fox dr

301 Murray Robt G  
 302 Dalberg Danl

305 Lewis Frank A  
 306 Hickman Rufus B

309 Steinhort John E  
 310 Bear Sidney M

314 Carlidge Clifton H  
 315 Witt Benj J

317 Spears Saml E  
 318 Martin Thos J

321 Ross L Whitner  
 rear Wamble Milton M

322 Kroll Edw T  
 325 Hornsby Truman P

Green Martin J  
 326 Sears Chas E

329 Nowlin Robt  
 330 Kirby Albert

333 Ritts Carl A  
 334 Nelius John H

337 Nelson Leroy E  
 338 Turner Perry L

341 Cottrell Arth V  
 342 Handy Jas H

345 Eiland Dowling J  
 346 Huddleston Herbert F

400 Faulkner Clifton E  
 401 McGill L Oral

402 Thomas Delia Mrs  
 405 Causey L T

406 Brady Earl C  
 409 O'Conner Le Roy J

410 Causey Melissa J Mrs  
 413 Redmon Lubie

414 Walker Lanham F  
 418 Barnes Norma Mrs

421 Wittie John C  
 422 Swayne Clarence F

424 Burroughs W Clarence  
 425 Traweck Fred M

426 Baylor Clay F  
**BALDWIN (4th Ward)—From 1 blk**  
**n of 301 Polk av s to Elgin av**

808 Alvarado Gustavo  
 815 Brown Jos

Polk av intersects  
 908 Jones John

910 West Jos  
 912 Beverly Eddie L

914 Eason Benj  
 Not open to Calhoun av

1903 Brown Albert S  
 Hamilton Wm B

1904 Henry Frances R Mrs  
 1906 Streusand Bertha W Mrs

Rosenthal David E  
 1907 Schmalz Emanuel E

1908 Newell Jos N  
 1908 Phelps Murrell W

1909 De Shazo Otis B  
 1910 Shaw Matilda Mrs

1916 Maenza Saml  
 Pierce av intersects

2004 Troncale Chas  
 2008 Butera Jos C

2012 Flaxman Max  
 2012 Lehman Lucien

Gray av intersects  
 2102 Halpurn Morris

2103 Pilney Ada L Mrs  
 rear Boudreaux Paul

2108 Albright Fred B  
 2111 Ivie Linda Mrs

2112 Brown Chas A  
 2116 Wortham Wm H

2118 Breitkreutz Nannie Mrs  
 Webster av intersects

2204 Wharton Clarence R  
 2205 Cole Brady N

2211 Turner Robt E L  
 Hadley av intersects

2310 Oaks The  
 Baker Jas A

McIlhenny av intersects

**2415 IVY APTS**

1 Vacant  
 2 Whitworth Regina Mrs

3 Wagoner Mina Mrs  
 4 Poe Minnie K Mrs

Bremond av intersects  
 2504 Smith F J

Baker Nannie R Mrs  
 2508 Blair John L

2510 Minor Eva L Mrs  
 2512 Browne Jos E

McGowan av intersects  
 2606 Pillion David Q

2608 Long Wm T  
 2609 Walters Golding F

2611 Burke Martin M  
 2617 Collins Pearl L Mrs

Dennis av intersects  
 2704 Huffman Jas F

2706 Benson Horace L  
 2715 Drummet Wm H

rear Marshall Evaline V Mrs  
 2717 Maurin Timothy F

2718 Waag Benj S  
 2720 Weinberg Julius

Drew av intersects  
 2804 Borden Parhan B

rear Johnson Henry  
 2808 Sigourney Ella Mrs

2811 Hagens Adolph G  
 Matthews Rose E

2812 Jones Jas A  
 2817 Peoples Jessie Mrs

2818 Hudson Jas C  
 Lambert Coke L

Tuam av intersects  
 2904 Niebuhr Fred C

2909 Black Herman  
 2909 Ricketts Taylor

Anita av intersects  
 3111 Ayars Beulah Mrs

Rosalie av intersects  
**BALDWIN (Park Place)—Changed to**  
**Kimble**

**BALIESS (Southland Terrace) (Changed**  
**to Oakmont)**

**BALKIN (Belmont Add)—From**  
**Chocolate Bayou rd w to King 7 s**  
 Griggs rd

**BALL (2d Ward)—From N Nagle e to**  
**N Milby 2 s Buffalo Bayou**  
 N Hutcheson intersects

3605 Sharit Lawrence L  
 3607 Springer Bobby L

**BALLARD AV (Park Place)—Changed**  
**to Ashley**

**BALTIMORE (Grand Pk Add)—From**  
**Perry s to GH&SA Ry 8 e Choco-**  
**late Bayou rd**

**BALTIMORE AV (Mag Park)—From**  
**200 S 73d e to Brays Bayou (for-**  
**merly Av B South)**

Mackie Dee intersects  
 7619 McGowan Dallie A

Rodgers Edwin H  
 7619 Miller W Martin

7644 Pounders Oscar P  
 7645 Ready Gus J

7646 Smith Benj O  
 S 77th intersects

7702 Mullane Kate Mrs  
 7703 Mendel Rudolph J

Huddleston Burney  
 Mendel Rudolph

7706 Redding John E  
 7708 Grempezyński Elmer G

7709 Reynolds Chas S  
 7710 Johnson Aug A

7711 Martin John B  
 7713 Engelhart Louis Mrs

Hunter Wm H  
 7714 Reddin Arth

7716 Craig Harry C  
 7717 Prestidge Clark S

rear Dodgen Howard W  
 7721 Nelson Jas M

Nelson Jas R  
 7722 Kintz Hardine C

7723 Willard Claude E  
 7725 Jacks David M

rear Jamail Anthony  
 7728 Johns Noel E

7732 Baldwin John D  
 7733 Douglas Rex E

7735 Walker Wm E  
 7742 Du Rant Edwin K

7743 Brandin Jas W  
 7747 Goldstein Barney

7748 Patrick W Carroll  
 7749 Carnett John W

S 78th intersects  
 7801 Hansen Hans E

7802 Warner Margt Mrs  
 7805 Myers Harry

**7806 Tipitt Louis J**

Cox Robt L  
 7807 Croft Clint

7810 Thompson John L  
 7810 Cronk Ralph E

7814 Smith Nannie L Mrs  
 Reid Elmer G

Midough Byrd  
 7815 Ready Randolph D

rear Guy Edw H  
 7818 Stockton Fredk G

7819 Mason Chas T  
 7821 Bourke Emmett

Rogers Porter F  
 7822 Davison Wm M

7824 Psenick Ludwig  
 7825 Eastland Lloyd W

7826 Walker Lora Mrs  
 7829 Tabler Lydia H Mrs

7830 Rodrigo Henry Jr  
 7833 Clark Harry B

7836 McNeely Agnes Mrs  
 MacDay Mfg Co cabt mksr

7837 Yeats John R  
 rear Handy Jas W

7841 Melnert Waldo J  
 7842 Hilty Mary E Mrs

Parker Chas T  
 S 79th av intersects

7906 Weltner Jos H  
 7914 Schaffer David D

7919 Royse Saml E  
 7923 APARTMENTS

1 Jacks Burl  
 2 Gooch John F

3 Hurdle Clay Mrs  
 4 Jones Milam A

7924 Gatlin Fannie B Mrs  
 7925 Krueger Julius A

7927 Eckhardt Werner  
 7932 Soffar Esther Mrs

7934 Manley John F  
 7935 McCann Emma E Mrs

7937 Loftgren Mary Mrs  
 7941 Vacant

7944 Stevens Frank L  
 S 80th intersects

8010 Wajdak Geo D  
 8010 Vacant

8012 Vacant  
 8014 Nichols Thos E

8015 Vacant  
 8018 APARTMENTS

1 Rembert Rhea  
 2 Vacant

3 Vacant  
 4 Rowe Edw F

5 Vacant  
 6 Vacant

8020 Cooper R Lee  
 8021 Williams Geo E

8024 Schwartz Amos V  
 8026 Perry The Plumber

Terry Thos W  
 8027 Givens Wyatt W

**BAMMEL LANE (College Hts)—From**  
**2815 Westheimer rd ext s 5 blks**

2608 Phillips B Wendell  
 2625 (2815) Ernest Ella

W Alabama av intersects  
 3000 Brumby Geo M

3010 Klinger John F florist  
**BANGLE (Harrisburg)—From Gal-**  
**veston rd e to Walker 1 s Harding**  
 (formerly Morgan)

3109 Warren B Frank  
 3113 Macomb Nora Mrs

3117 Middleton Ommer  
 3121 Mitchell Chas R

3201 Riley Jas A  
 3205 Carroll Thos W

3209 Rivers Jas C  
 3213 Jones Jesse B

3214 Wheeler Wm W contr  
 Christiansen Herman R

3216 Hale Albert  
 Balsam Clementine Mrs

3217 Witte Wm O  
 3218 Gochicoa Albert

**BANKS (Turner Add)—From Mont-**  
**rose blvd w to 1 blk bey Woodhead**  
**2 s of S A & A P Ry**

1010 APARTMENTS  
 1 Matlage Eda E

2 Perry Robt B  
 3 Adams Mary B Mrs

4 Neely David C  
 1014 APARTMENTS

1 Pearson Jane E  
 2 Beadle Wesley E jr

3 Duty Robt S jr  
 4 Myers Herman

Sycamore intersects

# CAPITOL AVE 1940

## CAPITOL AV—Contd

7418△Prappas Jas ◎  
7419 Cook Geo G ◎  
7420△McKnight Jos A  
7421 Hayter Lawrence

## CAPITOL AV (Magnolia Park)—Formerly Chester continuation of Capitol av from S 77th to Brays Bayou

7705△Luby Patk G ◎  
7707△Zemlicka Raymond F ◎  
7712△Skibbe Deuward H  
7717 Smitheal Wm T ◎  
Butler Warren E

7718 Applegate Lurana E Mrs ◎  
7719△Albertson Alice Mrs ◎  
7720 Kountz John H ◎  
7722△Forrester Vernie L ◎  
Otani Tokio

7725△Peterson Thos B ◎  
7726△Fussell Ollie C ◎  
7728△Cook Henry E  
7733△Furry Wm C  
7734△Lang Michl J H ◎  
Anderson Jack

7737△Wise Mary M Mrs ◎  
McMahan Kenneth  
7742△Dustin Geo N  
7743△Knowles Wallace M  
7744△Cayton Jas D ◎  
7745△McCurry Wm

## S 78th intersects

7800△Stewart Effie Mrs  
7801△Felts Geo D ◎  
7802△Carlisle Forrest S  
7806△Links Geo J ◎  
7807△Yeaman Donald O ◎  
7809△Ashrar Oliver P ◎  
7810△Niday John B ◎  
7817△Yates Edw M Rev ◎  
7820△Grodhaus Fredk W ◎  
7822△Beakes Jos P ◎  
7823△Fogle Raymond L  
7824△Krueger Paul F  
7826△Martin Chas S ◎  
7827 Bedford Sallie Mrs ◎  
7829 Mantooth Jas E  
7831△Fryman Jeff H ◎  
7832△DeForest Robt  
Harris Wm D ◎  
7834△Sheppard Fannie Mrs  
7837△Buisson Essie M Mrs ◎  
7840△Box Otis E ◎

## Brays blvd intersects

7901-3 Magnolia Park Assembly of God Church  
7902△White Alva A  
7904△Fry Jos B  
7905 Foster Clarence L  
7907 Baker Louise Mrs  
7910 Welsh Chas N ◎  
7910 Culbertson Lillie Mrs  
7912△Dowden Fox C  
7914△Rogerson Thos A  
7917 Swansen Albert  
7919 Shinnick Dorothy Mrs  
7921 Jones Robt E  
7924 Hamilton Alex E  
7925 Yates Rufus F  
7926△Cayton John J  
7928△Lierman Edw B  
7931 Hutson Jos B  
7936 Cunningham John O ◎  
7937 Haynie Everett ◎ tires  
7938 Rodgers Jos  
7939 Vacant

7940 La Bouve Lawrence  
La Bouve Robt  
La Bouve Della Mrs beauty shop  
rear La Bouve Desaire ◎  
7941 May John C ◎  
7943△Hanley Matthews J ◎

## S 80th intersects

8009 La Bouve Martin  
8017 Gilliland John C ◎  
**CAPITOL AV SOUTH—From Dumble**  
**to Altic along south side G H &**  
**H Ry 1 s Capitol av**  
5014△Trammell Louy E  
Edgewood intersects  
5104 McMahan J A  
Not open to Delmar

5400△Dzierzbicki Mhl M ◎  
5402△Armbruster Lucille Mrs ◎  
5404△Hollman Augusta A Mrs ◎  
**CAPITOL AV WEST (6th Ward)—**  
**From Buffalo Bayou (s end of**  
**Riesner av) w to Hemphill 5 s of**  
**Washington (formerly Moore)**  
1301△Evangelistic Temple Church  
Evangelistic Temple Inc  
Richey Evangelistic Assn  
Southern Bible Institute  
Southern Bible Institute Men's  
Dormitory  
Southern Bible Institute Women's  
Dormitory

1315 Bluebird Laundry & Cleaners  
(br)  
rear Urdiales Felix  
1315△Tony's Tire Shop vulc  
De Leon Antonio

1317 Leija Calixto  
Balderas Albert  
1318 Temple Cafe  
Radford Pearl Mrs

1320 Smyre Hentz  
Haley Leslie J  
Stein Grover  
Stanley pl intersects  
Houston av intersects

1501 Carter Earl  
1502 Kyle Annie Mrs  
△Kyle's Cafe  
1503 Wormley Walter  
1505 Vinson Jack  
1506 Martinez Thos  
1507 Shelton Bessie  
1508 Martinez Peter  
1509 Swanigan Ras  
1510 Wilhams Clara  
1511 Bailey Jas

1512△American Mach & Welding Co  
1513 Johnson Earl  
1515 Silas Chas  
1516 Jasso Jesse L  
Aurora Beauty Shop  
1517 Garcia Brailio  
rear Freeman Raymond  
1519△Castorena John  
Luna Ezequiel nurse  
rear Giffred Lucy Mrs  
1520 Vacant  
1521△Prehnicka Josephine Mrs ◎  
rear Raynor Chas H  
1522 McDonald D J  
1523 Coleman Chas ◎  
1524 Spoon Arland G  
1524△De Vaughn Clyde B  
1526 Longoria Jos  
1530△O'Leary Jos E ◎

## Trinity intersects

1600-02△City Cab Co Inc  
1601△Williams Ollie  
1603 Lewis Josephine  
1605 Wilkins Wm L  
1607△Jones Horace J  
Jones Sarah drsmkr  
1610△Peterson Rosalie Mrs ◎  
1701△Payne Robt A  
1703 Holtz Benj F  
1705 Garrett Mary  
1706 F.loyd Doc ◎  
1707 Duvall Theresa Mrs  
1709 Jackson Ralph  
1710△Jackson Dennis ◎  
1711 Bell David  
1712-14△Transportation Equip Co  
Inc auto parts

## WEST CAPITOL APTS

1712△West Capitol Apts  
Apartments:  
1 Vacant  
2 Cummings Hazel Mrs  
3 Vacant  
4 Vacant  
5 Mandozia Annie Mrs  
6 Beeler Wm  
7 Walker Clifton W  
8 Jones Marshall L

## Street continued

1713 Johnson Alma  
1715 Fuller Jas  
1716△Lee Albert E  
rear Glen Andw  
Taylor Andw  
Hooley Ishmel E  
1717 Sanders Effie  
1718△Jones Thurman E  
1720△Jones Cafe  
Haney Troy A  
1720△Boyd Robt R  
Burke Mary I Mrs  
1724△Jones Thurman E serv sta  
rear Ballard Ernest

## Sabine intersects

1801△Horsfall Glenn J fill sta  
1802 Bolling John H  
rear Dale Hattie Mrs  
1804△Collins Melvin L  
Twentieth Century Clnrs clo clnrs  
Simmons Nathaniel J  
1806△Patrick Wm R  
1806△Clarkson Carrie Mrs ◎  
1808△Lee Fredk A ◎  
1810△Hawkins Annie Mrs ◎  
1810△Mangum Alf C  
1812△Southland Beauty Shoppe  
△Agness Saml J ◎  
1814△Couras Chris  
△Petocchelli Amelia Mrs ◎  
△Conte Raphael J

1816△Keith Olustee P Mrs  
Herrington Monta M Mrs  
Norris Virgil E  
1818△Scott Gertrude Mrs  
1820△Herring Millie O Mrs  
Silver intersects  
1902 Kelley's Service Sta  
1910△Hughes Claude C ◎  
1912△Steinbach Bakery  
White intersects  
2014 APARTMENTS  
1 Vacant  
2△Blankenburg Max H jr  
3 Lott Frank S  
4 Gross Albert C  
Street continued  
2016△Blankenburg Max ◎  
2017-19△Bentley Lumber Co  
Bybee Chas T (office)  
2020△Better Built Bedding Mfg Co  
2021△Jackson Frank  
2021 Jackson Body Wks  
2023△Tynes Automotive Service  
auto repr  
Blue Diamond Oil Co filling sta  
Henderson intersects  
2108△Morgan-Bouffille Const Co  
2110 Horton Earl D ◎  
2112△Green Wm W ◎  
2114△Kelley Wm F ◎  
CAPLAN—From Johnson 1 n Park dr  
ext e beyond Jensen dr  
1910 Lee Chas A ◎  
1916 Broussard Perry J ◎  
2003 Hirsch Allen  
White Vint  
2005 Barnes Roy ◎  
2006 Bell Celeste Mrs ◎  
2009 Campbell Rounds A ◎  
2010 Edwards Thos S ◎  
2011 (2111) Ungrad Wm J ◎  
2113 Fielden Virgil A  
2115 Jones Leslie A  
2200 Patronella Clarence C ◎  
2202 Harvill Douglas A ◎  
2205 Cole Albert  
2309 Clay Walter ◎  
2313 Parton Ray A ◎  
2405 Montgomery Kathryn Mrs ◎  
2407 Vacant  
2409 Holm Martin T ◎  
2410 White Paul H ◎  
2503 Knigge Otto  
2505 Zellerbach Myron  
2517 Barnes Lester ◎  
2601 Vincent Warren  
2605 Miller Gussie C Mrs ◎  
2618 William W Frank ◎  
2701 Minthorn Clyde L ◎  
2705 Orlando Mary Mrs ◎  
2711 Hendry Louis F ◎  
Jensen dr intersects  
CAPLAN (Lindale Add)—From Ful-  
ton e to I-G N R R 5 s of B &  
R I Ry  
118△King Willis M  
206 Shilcutt Carl J  
208 James Howard  
210 Vacant  
△Hatti Raymond S ◎  
211 Drennan Jos F  
213△Blum W Wesley  
214△Porcarello Geo ◎  
308 Vacant  
311△Scalise Victor ◎  
317 Giamalva Oscar ◎  
320 Ralmuto Nick L ◎  
405△Marsh Jas R  
409 Braun Wm F ◎  
418 Sheppard Elmer L ◎  
422 Williams Clyde ◎  
Helmets intersects  
501 Metzler Emil A  
504 Lindale Assembly of God  
512△Harvey Arth D ◎  
514 Power Cecil O  
515 Parker Earl C ◎  
516 Balch Cleo N ◎  
517△Schultz Robt L ◎  
518 Campbell Graham L ◎  
519△Allgood Robt E  
521 McFarland Geo M  
522 Johnson Matthew R ◎  
524△Waldrop Cecil P ◎  
Lazarus intersects  
525 Ewell Thos J ◎  
526△Whitaker Jesse E ◎  
528△Hicks S Otis ◎  
530 Wilson Walter J ◎  
533 Fake Chas C  
603 Smith Lane  
606△Banning Fred E ◎  
607△Hubbard Clint L  
Miller intersects  
610△Schill Fred ◎  
702△Blackshear Elbert L ◎

714△Jenkins Cecil P ◎  
719△Vogt Otto H ◎  
Irvington blvd intersects  
800△Zappe Lester J ◎  
801 Billert Geo J ◎  
802 Wheeler Barney M  
804 Timme Roy W  
805△Unger Wiley E  
806 Kelley John R  
807 Doughty Wm J ◎  
808△Manofsky Fred ◎  
810 Hawkins Al Orle  
815 Schuller Allan R ◎  
Winchell intersects  
902△Young Fred A ◎  
903 Kaspar Waller I  
905△Wilhite Miller E  
906△Aucoin Edgar ◎  
907 Gillentine Saml ◎  
912△Schmick Isaac H ◎  
915△Pichot Wm F  
916△Mullenex Jas L ◎  
917 Ruud Sven J ◎  
918△Smith David R ◎  
Idylwild av intersects  
1003△Walker Marion A ◎  
1007 Bixler Henry E  
1008△Carnagey Chas W ◎  
1012△Perry Paul D ◎  
1106△McDaniel Carmel K ◎  
1115 Bisset Herman G ◎  
Cochran intersects  
1207 Glithero John G ◎  
1208△Brackin Dalton J  
1211△Klossner Valens E  
1300 Thomas Wm C  
1301△Crumly Grant R ◎  
1302 Jahn Homer A  
1304△Hodgkins Harold H ◎  
1306 Glenn Elbert H ◎  
1309△Fullerton Roy M ◎  
1310 Adams J Ross  
1314△Snell J Dudley  
1318△Newton Jas H ◎  
1319△Thomas Virgil H ◎  
Chapman intersects  
1402 Cox Wm F  
1406△Theall Geo V ◎  
1412△Levingston John E ◎  
(Not open between 1412 and 2900)  
2903 Myers Otis H ◎  
3107 Kinsey Roland A ◎  
3109 Knippa Bruno ◎  
3110 Mayes Esters L ◎  
Barnston intersects  
3304 Vacant  
3306 O'Neal W Everett ◎  
3402 Stidham A Roy ◎  
Magnolia intersects  
3802 Anderson Alf C ◎  
3806 Penz John ◎  
3814 Richards Lewis H ◎  
3817 Mignon Paul ◎ florist  
3926 Davis Thad E ◎  
3930 Gordy Jonathan E ◎  
3931 Houston Frank ◎  
3933 Price Philip E  
3937 Claxton Jack ◎  
Victor intersects  
4001 Rosenquist Hershel B ◎  
4006 Emmons Wm ◎  
4016 Kirby Marvin  
4113 Weinstein Edw ◎  
4118 Mason Wm T ◎  
CAPRON (5th Ward)—From 3701  
Buck n to T & N O R R (from  
Baron n formerly Iowa and part  
formerly Roosevelt)  
1001 Washington Willie  
1002 Gray Jerome  
1004△Robinson Geo ◎  
1007 Vacant  
1009 Vacant  
1010 Lindsey Robt  
1011△Shepherd Joshua ◎  
1012 Williams Jane  
1014 Wade Danl  
1016 Morris John  
Providence intersects  
1110△Richmond Moses Rev ◎  
1111 Gaseley Wm  
1112 Smith Wm ◎  
1113 Baldwin Frank  
1116 Jackson Wm ◎  
1120△Horne Robert K ◎  
1124 Grahm Peter  
Green intersects  
1200 Sephus Isaac ◎  
1202 Wright Jas ◎  
1204 Cornish Edw ◎  
1205 Collins John  
1206△Nichols Jack ◎  
1211 Gay Verna  
1213 Sterling Jos  
1215 Spivey Ozell  
1217 Allen Ernest



## SHERMAN 1940

Safeguard to Quality

39 YEARS DEPENDABLE SERVICE

## SHERMAN—Contd

6710△Schooley Jas R ©  
 6712 Dyer Willie G Mrs  
 6713 Vacant  
 6713△Shenlon Chas R  
 6714 Lasater Wm E  
 6716△Griffin W E Rev  
 rear△Corbin Lula Mrs  
 6717 Stewart Chas E ©  
 6718△Varner Marcus G A  
 6719 Schroeder Nora Mrs  
 6720△Thrash Dallas C  
 6721△Moronko Leo P  
 6722△Laessig Ernest H ©  
 6723△Dean Chas E ©  
 6725 APARTMENTS  
 Apartments:  
 1 Perry Henry F  
 3 Penn Dennis W  
 4 Raney John Q  
 6726△Humphrey Wm F ©  
 Wayside dr intersects  
 6800 Central Park Church of Christ  
 6801△Honea Jos E ©  
 6804△O'Dowd John Rev  
 6805△Barber Louis L ©  
 6808 Salzer John P  
 6809△Fowler Edw M © watch repr  
 6810 Deal Stella Mrs  
 6812△Ross Wm H  
 6812 Welch Wm O  
 6814△Clancy Wm E © contr  
 6815△Wilkinson Frank C ©  
 6816△Hendrick J Porter ©  
 rear Hendrick Willie Mrs  
 6817△Mattingly Virdeon R ©  
 6819 Hosea Richd J ©  
 6820 Greiner Herman A  
 6821△Bowman Geo B ©  
 6822 Vacant  
 6823△Martinsen Geo M ©  
 6824△Telge Henry F ©  
 Ross Carl C  
 6826△Magee Grocery  
 Magee Geo E  
 6828△Goff Allen M  
 6839△Baldinger Annie Mrs ©  
 6847 East Gate Masonic Lodge No 1153  
 A F & A M

## N 69th intersects

6902△Campise Food Mkt  
 Campise Leon J ©  
 6904△Hartman Wm H ©  
 6905 FAIRDEAL APTS  
 Apartments:  
 1 Bell John E  
 2 Bryant Lucy R Mrs  
 3 Brooch Douglas B  
 4 Owens Edw T  
 5 Helander Robt B  
 Street continued  
 6911 Speights John R ©  
 6914 Central Park Presbyterian Church  
 6916 Logan Wm M Rev  
 6919 Hale John D  
 6920△Haden Armim E  
 6921△Peschka Thos F ©  
 6929△Timmerman Chas F ©  
 6931 Scholibo Edw E ©  
 6932 Daniel Willie W Mrs ©  
 Daniel Geo T  
 6933△Ashley Arth ©  
 6936 Emory Ralph C  
 6938△Marquart Louis N ©  
 rear Finney Harold  
 6939△Dunlap Florence Mrs ©  
 6940△Mulligan Dee C ©  
 6943 Snow Alfreda J Mrs  
 6943△Meyers Poindexter H  
 6944△Peebles Theo B ©  
 6945△Deisch Thos L

## N 70th intersects

7001 Blevins Edw R  
 7002△Chapman Danl W  
 7005△Cleveland Jas C  
 7006 Dzanowski John  
 7008△Carr Casewell F  
 7009 Linder Lelia Mrs  
 Thornton Walter W  
 7010△Kingham Rufus S ©  
 7011△Perry Geo H ©  
 Bailey Frank S  
 Dunlavy Mathew  
 Williams Louise Mrs  
 Walters J Harry  
 New Le Roy  
 rear Ross Eliza  
 7012 APARTMENTS  
 1△Hall Leslie L ©  
 2 Hatcher Jack M  
 Street continued  
 7013 Bond Jefferson D  
 7014 Franks Henry Jr  
 7015 Tripp Louis C  
 7016△Edwards Chas R

## 7017 APARTMENTS

1 Coker C B  
 2 Spurlock Henry T jr  
 3 Stanford Patk H  
 4 Vacant  
 Street continued  
 7018 Flake Adrian E  
 7018△Wilson Calvert D  
 7019△Sawyer Ray R  
 7020△Lamb Mary A Mrs ©  
 7025 Hester John L  
 7026△Houston Scenic Studio signs  
 Barhorst Wm A ©  
 7027 Hester Jas W  
 7029 Anderson Cheslie L  
 7031 Boone Danl  
 7035 Crowder Jas D  
 7037 Bodenhamer Jack R  
 7037△Barthe Audie Mrs  
 7039 Hutto Delbert T  
 7039△Wilder Virgil J  
 7041 Muntz Emmett B  
 7043 John Edw B  
 7045 MARY APTS  
 Apartments:  
 1 Cook Wm E  
 2 Gilbert Seth P  
 3 Warren Wendell W  
 4 Cohen Geo H

## Street continued

## N 71st intersects

7046 Leigh Robt B  
 7048 Higginbotham Jack J  
 7101△Zorn Henry P ©  
 7103△Loofs Chas J jr ©  
 7104 Kirschner Harry J jr  
 rear Carrick Gordon D  
 7105 Stanaker R Harwood ©  
 7106△Goodman Lester R  
 7109 Martin Herbert ©  
 7110△Pitts Eliza L  
 7113 Boston Hattie Mrs  
 7114△Hinds John N  
 7115△Castio Jean L ©  
 7117△Morgan Mary H Mrs  
 7118 Kitcher Chas D  
 7119△Meek Harry E ©  
 7119△Ritchey Geo B  
 7120△Shields Simeon O  
 7121△Roberts Frank M  
 7122△Dyer Mary A Mrs ©  
 7129△Howell Geo R ©  
 7130△Wright Jos M ©  
 Patton Arth C  
 rear Harris Thos B  
 7132 Roberts John L  
 7134 Vacant  
 7135 Watson Jos L © house mover  
 7136 Cooke Russell E  
 7139△Ricker Geo L ©  
 7143 Ricker Jos L ©  
 7144△Smith Marie Mrs  
 7147 Wyatt Chas E ©  
 7148 Tanton Harvey L

## N 72d intersects

7201△King Leo H  
 7205 Tauber Stella Mrs ©  
 7211△Maloney Tank Mfg Co whs  
 7214 Wottring Chas L  
 7216 Moody Thos W  
 7220 Martin Henry J  
 Miller Isaac W  
 7224△Turner Thos B ©  
 7225 Knapp John B  
 7225△Surratt Shelby L  
 7228 Passmore Wm S  
 7232 Hanna Cline A ©  
 7234 Duplantis Robt L ©  
 7238△Salisbury Cecil C  
 Patterson Effa Mrs ©  
 7239△Patch Lillian L Mrs ©  
 7241 Sawyer Walter  
 7244△McIntosh Walter L ©  
 7248 Smith Danl

## N 73d intersects

7304△Morrow Loys H  
 7305△Jobe John R  
 7307 Self Isaac W  
 7308△Hall Henry T  
 7309 Settle Helen Mrs nurse  
 Settle Lyle L  
 7310△Rosenfield Isaac W ©  
 7311 Gardner Melvin B  
 7312△Krahn Henry T ©  
 7313 Kipp Olin D  
 7314 Bernard Paul  
 7315△Denny Paul D ©  
 7315△Menefee Lee E  
 7316 Hunter Don C  
 7317 Bishop Jos R  
 7317△Barosh Louis M  
 7320△Lotz Albert B  
 7320△Hughes A J  
 rear Hughes A J

7321 Barrilleaux Yves P ©  
 7324△Barrilleaux Grocery  
 Barrilleaux Camile H ©  
 7325 Royley Thos  
 7333 Cheshier Chas M ©  
 7338 Morrison Addie Mrs ©  
 7342 Wright Lloyd R  
 7344 Drake Je se L

## N 74th intersects

## G H &amp; S A Ry intersects

7409 Davis John C ©  
 7413 Jeter John C  
 7415△Williams Henry M  
 7418△Bevill Louis E ©  
 7421△Carmichael Yancey C  
 Kanak Ernest  
 7422△Bryant Milton C ©  
 7425 Gibson Frank  
 △Harper Herman M ©  
 7427△Cole Kenneth E  
 7428△Vickers Emma Mrs ©  
 7429△Knight Ada Mrs  
 7433 Harmon Theogal H  
 7435△Turpin Eug W  
 Sheffield Jas  
 7436△Wasatka Fred L ©  
 7437 Biakely Walter N ©  
 7440△Williamson Hugh F ©  
 Morton's Beauty Shop  
 7442 Collins Lula Mrs ©  
 7444 Sikes Irvin M

## N 75th intersects

7504 Turrentine Basil ©  
 7507△Blakely J B  
 7508△Shappee Earl ©  
 7509△Farrell Herbert D  
 7510△Hollcroft Wm H  
 7511△Stein Ernest L ©  
 Falk Lee  
 7512 Guerry Ingram ©  
 7515△Wheeler Harry E  
 7518 APARTMENTS  
 1 Pope Arth R  
 2△Boals Miles W  
 3△Crowley Danl O ©

## Street continued

7524△Marsh Lynn  
 7526 Kelton Chas V  
 7528 Corley Essie Mrs  
 7537△Wise Michl J

## N 76th intersects

7601 Nunnelee Otis L ©  
 Weiss Le ter F  
 7603 Marino Jos G ©  
 7609△Fontana Geo A  
 7610 Dahms Richd S  
 7611 Jennings Henry W ©  
 7615 Porter John W ©  
 7616 Ledford Bee  
 7618△Fletcher Roy F  
 7620△Read Clyde M ©  
 7625 Wilburn Mabery G ©  
 7626△Kennedy Susie Mrs ©  
 7629 Kent Shed S ©  
 7630 Williams Norman E  
 7631 Vacant  
 7632 Nichols Edw J  
 7635 Rogers G Robt ©  
 Moore Carl L  
 7636 Watson Robt L  
 Horton Wm  
 Walker Frank J  
 7637 Hardy Guy D  
 7638 Sayre Hinkley J  
 7639 Trojanowsky Walter F ©  
 7640 Rosas Luis  
 7643 Warlick Almon N  
 7646 Wright Mary Mrs  
 Reeves John E

## N 77th intersects

7701△Collette Jos © gro  
 7702 Schubmacher Leslie J ©  
 7703 Hightower Wilbur R  
 7704 Schomberg Wm  
 7706 Scheffer Leslie  
 7708 Scheffer Lee R  
 7709 Holcomb Myrtle Mrs  
 7711 Spacek Emil E  
 7716 Vredeburg Albert  
 7717△Cayton Clifford C  
 7717△Throckmorton Wm E jr  
 7718△Crowder Homer S  
 7720△Hutchings John E ©  
 7721△Wheeler Clara E Mrs ©  
 rear De Forest Jeff E  
 Draper Michl L  
 7724 Davidson Chas  
 7726△Hausler Frank ©  
 Alberti Louis II  
 7729 Gill Ione Mrs nurse  
 7730 Myers Elijah  
 7733 Sessions Macy M  
 7734 Payne Jas T jr ©

7735 Hinkle Emil O ©  
 7736 Vacant  
 7737△De Mude Geo ©  
 7738 Gasaway Luther K ©  
 7741△Wolfe Robt A  
 7748△Hennessy Katie Mrs ©  
 Hennesy y John E  
 Hennessy Aug F

## N 78th intersects

7801 Bishop Frank  
 7805△Jarnagin Amanda Mrs ©  
 7809△Hein Gus H ©  
 7812△Odena Chas F ©  
 7814△Peterson Lula E Mrs ©  
 rear Fields Jas H  
 7815 Young Marguerite E M.s  
 7817 Green Aubrey F  
 7818 Reynolds Geo F  
 7819 Fox F Wm  
 rear Couch Margt Mrs ©  
 7822 McGowan Vera B Mrs  
 7823△De Vore Frank M ©  
 7824 Prater Clifford C  
 Pyle Clinton E  
 7825 Williams Matt ©  
 7826 Gilliam Thos  
 7828△Morgan Afton  
 7830 Via Ralph E  
 7833 Seelinger Leo A  
 7834 Bryant Ewilda Mrs ©  
 7835 Goodner Bruce C  
 7837 Brymer Curtis G  
 △Walker Otis T contr

## N 79th intersects

7840△Vilar Jos ©  
 Peterson Wm N  
 rear Bennett Alma Mrs  
 7843 Keith Edw C  
 Martinez Vicente  
 Martinez Jesus  
 7904 Garza Mateo  
 7905 George Benj F ©  
 Williams Mark  
 rear Riggins Lionel H  
 7916 Vacant  
 rear Vacant  
 7921 Monte David D ©  
 rear Dunn Benj  
 7922 Domingo Chas  
 7924 Sanders Chas M  
 Hatfield Saml B  
 7926 Vacant  
 7927△Reeves Leon ©  
 7928A Barrow Pete E  
 7928B Sewell Roy L contr  
 7928C Glenn John S  
 7930△Rogers Dennis B  
 7934 Kroll Benj  
 7936 Caballero Saml  
 7936△Salinas Manuela Mrs  
 7938 Caballero Santiago L  
 7938△Ingham Chas I  
 7939 Trevino Elegeo ©  
 7940 Vacant  
 7942 Mitchell Myrtle Mrs  
 7944 Vacant  
 7946 Garcia Jose

## N 80th intersects

8003 Edmondson John D ©  
 Hall Clinton T  
 8025 Hernandez Jesse  
 8029△Greb Edmond F  
 8031 True Home Laundry  
 Cummings Bertha P Mrs ©  
 8033△Montalbano Jos jr  
 △Allison Ernestine Mrs  
 8034 Ames Arth A ©  
 8035△Burleson Jas L ©  
 Cormier Aristile  
 rear Burton J J  
 8036 Nelson Bartel  
 McKay Cecil  
 Caillouet M J  
 8037△Tiller Melvin B  
 8038 McLaurin Jas P  
 SHERMAN (Ryon Add)—From Sykes  
 w to Earl 2 n of Coronado  
 SHERMAN AV (Ho Hbr Add) —  
 Changed to Tremper  
 SHERWIN (Cottage Grove) — From  
 W of T C R n to M-K-T R R 3  
 w of Radcliff  
 Cornish intersects  
 2102 Pershall Jos H  
 Pershall Raymond  
 2103△Laurence Robt E ©  
 2104 Kramer Otto A  
 2107 Painter Fred L  
 2109 Chaney John T  
 2115△Lawson & Turner Grocery  
 Lawson Thos A ©  
 Larkin intersects  
 2203 Lamberth Minnie B Mrs ©  
 2208 Matthews Vernon W

# HARRISBURG BLVD 1935

1207-11 CAPITOL AVE. Phone CAPITOL 1226

Harrisburg Blvd	DIRECTORY OF HOUSEHOLDERS (1935)	Harvard
7403 Shaper's Restaurant	7801 Magnolia Park Christian Church	8234 Terminal Sandwich Shop
7406 Hinkle O B & Son hdw	7802 Vacant	8244 Modern Fruit Stand
7407 Henke Ice Distributing Co No 3	7802½ Baker W F gro	Hicks Jas
7408 Mill & Marine Supply Co marine supplies	7804 Kral T R @	end Terminal Compress & Whse Co (plant)
7408-A Hubbard G W phys	7806 Metaphysical Library	Broadway begins
7410 Banner Realty Co	King E J @	HARRISON (Brunsville Add)
Amspoker S D	Ray P G	From Hermann av e to Columbus 7 s of Adams
Benedict A S	7810 Hager L D	HARRISON (Disson Hts) —
7412 Harman R S dentist	7810½ Morton Dewey	From Davis n to Cleveland 2 w of Baker
7414 Vacant	7811 Fuchs John @	HARRISON (Oak Lawn) —
7416 Jones Auto Co	7812 APARTMENTS	Changed to Super
Jones S W	1 Duke A B	HARTFORD (Park Place) —
7421-25 Gulf Laundry Inc	2 Baker C K	From 3500 Stone e to Park Place blvd
7429 Anchor Mattress Co	3 Lucas Thurman	7917 Davis R B @
7431 Kussman Carl E	4 Odom E F	7922 Foster T B
Stokley J B	rear Vacant	7923 Parker J M @
Ashley Holt	7823 Keays' Boat Works	7927 Lewis T H @
7435 Bickle G F used furn	Keays C J @	7928 Ronan J J @
7441 Bridgeforth W R	7824 Vacant	Dover av intersects
7441½ Scarborough A L Mrs @	7825 Fire Sta No 22	8001 Palmer A C @
7444 Park View Hospital	7826 Harkness R C @	8002 Vaughn S I
Park View Pharmacy	7827 Vacant	8009 Youmans R W @
7445 Pine View Garage	rear 1 Vacant	8013 Wheeler L R @
75th begins	2 Vacant	8016 Burleigh Bertrand
7502 Park View Cafe	7828 Von Rosenberg H C	8031 Lawrence C V @
7504 Great A & P Tea Co No 29	Green Braxton	Broadway intersects
7509 Ever Ready Motor Co	7845 Noell Rachel Mrs @	8121 Wadsworth B M @
7509½ APARTMENTS	7847 Young C D	8122 Roach J R @
1 Anderson D D	7848 Sanders Bertha Miss @	8124 May H A @
2 Vacant	7849 Bauer Nora Mrs @	8127 Baust W E
3 Vacant	Wells W A	8133 Newman J A
4 Gerhardt G J	79th begins	8137 Ifland C F @
7510 Oliver J T Dr @	7901 Poynor I P Dr @	8140 Smith F L @
7521 Wayside Pet Shop	7906 Williams M C Mrs @	8151 Robinson L S @
James Dr Cat & Dog Hospital	Williams W L	8156 Holloway P D @
James G W Dr vet surg	7907 Bob's Barber Shop	Hastings intersects
7527 Pelletiere Frank @	7908 Bergin D M	8201 Cruse H H @
7527½ McCage Barber Shop	Ward Vernon	8209 Carr L P @
G H & S A Ry intersects	Hillebrandt Sarah Mrs @	8217 Taquino H J
7529 Pelletiere Frank oil and lubricants	7909 Hyman L H tire shop	8223 Balliew W L @
7531 Blunt Jos	Cox C H furn rms	8243 Ellis Chas
7533 Colton J P	7910 Owen E G	Jennings intersects
7535 Vacant	Robertson C G	8306 Ellis Clyde @
7537 Henderson M C gro	7910½ Cheatham G W	HARTMAN AV — From 3818 Gibson n to Washington 1 e of Leverkuhn
7545 Fox Jos J trailer mfr	7913 Hall Geo oils	704 Knoll H L
Fox Ora E Mrs toy shop	7914 Harman C A @	Rogers H E
Mackie Dee intersects	rear Vacant	708 McCracken Mack
7601 Hatfield E C fill sta	7920 Plank C C @	Blossom intersects
7602 Gust's Place restr	Drake Clarence	809 Smith M E Mrs
Gabriel Gust @	rear Talley Harry	811 Trimble B E
7608 East End Service Sta	7922 Syphrett Luther @	Floyd intersects
Reliable Garage	7923 Cates C C @	901 Parsley Ruby Mrs
7621 Holloway Used Cars	Whitley C M	902 Glasgow M H
7627 Holloway Battery & Elec Co	rear Badly M J Jr	903 Palisi Jos @
7628 Posey Bros vulc	7927 Petersen Valdemar furn apts	904 APARTMENTS
7645 Glynn-Petty Electric Co	7929 Palace Clnrs & Dyers br	1 Gaskill Letitia Mrs
7646 Fontana G A	7931 Vacant	2 Bowling Wm
77th begins	7943 Beatty A P	3 Bowling B M
7700 Sheppard Frank Auto Parts	7946 Hill M F	4 McKaughan E B
7705 Wellworth Stores Inc	Hill's Beauty Shop	906 Barrett John
7707 Crown Sign Co	7947 Collins F A @	908 Bilao Tony
7709 Akron Radio Service	7948 Patterson Emmett	911 Vacant
East End Plumbing Supply Co	East End Beauty Parlor	914 Dement I B
7711 Kincher Realty Co	80th begins	915 Allen R L
7712 Meekins G C @	8001 Mathis Oil Co	916 Nelson Gladys Mrs
7714 Surratt W E optometrist	8001½ Mathis Arth rms	Barnes intersects
7715 McGowan Service Station	8002 Eightieth St Serv Sta	917 Silverstein J G
7716 Kissick H C @	8004 Newberry Buffet	918 Wright W S
Tenney M E Mrs	8010 East End Lbr Co	919 Kingery W E @
Tosselman C E	8011 Jacques Cafe	921 Fontenotto Angelo @
7730 Cooper Food Mkt	Robertson Jack	HARTMAN PL (6th Ward) —
7735 Whitaker R B	8012 Houston Traders Inc oils	From 1619 Nelson s to Richmond 1 e of Sabine
Jones A J	8021 Griffith A J	1 Coleman Ivory
7737 Searcy L C	rear Cowen J G	2 Ford Elijah
Bloodworth W T chiropractor	8022 Musgrove Marlin	3 Perez Juan
Fuller R S	Musgrove Wm	7 Young Tim
7738 Nagorny Wesley @ contr	8029 Vacant	9 Gusta Mary
rear White C R	8030 Nagorny Fred @	11 Barber Saml
7739 Rechif E C	Peavler H A	13 Donaldson Robt
rear Vacant	8031 Adams J W Jr fill sta	HARTY (Sapp Add) — From 125 Elizabeth n to Sylvester 1 n of Link rd
7741 O B Cafe	8033 Burchardt Louis @	114 Peterson E S
rear Gilbert H M	8039 Tilley's Shoe Shop	HARVARD — From 3601 Washington n to Burlington-R I Ry 1 e of Ho Hts blvd (formerly called Canet s of White Oak Bayou)
7743 Community Shoe Shop	Vanti Diana Mrs	46 International Bible Students
Commiato Frank	8041 Re Sale Shop	
7744 Yeamans L O @	8043 Vacant	
7745 M B Barber Shop	8045 Butera Frank & Son gro	
7746-48 Yeamans Gro & Hdw	Butera Jos @	
7777 Kral's Pharmacy	8047 Daisy Doughnut Bakery	
78th begins	81st begins	
	8101 Delmonte Tavern restr	
	Butera Saml	
	Schiamara Antonio	
	8102 Vacant	

BAKER

BROKER

STOCKS  
COTTON  
GRAIN

Second  
Floor

SHELL  
BUILDING

PHONE  
Fairfax 814



Consult  
the  
CLASSIFIED  
LISTS  
of the  
DIRECTOR

If You  
Would Find  
What You  
Wish to  
Buy





# AVENUE B 1935

Avalon Place		DIRECTORY OF HOUSEHOLDERS (1935)		Av C
2917 Liddell F A ⊙	rear Blackshire Jos	es 1 s Coates Le Roy	7538 Glover C J	
2921 Gittings P L ⊙	3005 Childress S T ⊙	<b>Magnolia intersects</b>	7540 Harris J E	
3009 Pawelek I L Dr	3013 Wilde H D Jr ⊙	301 Hicks J E	7542 Goza R E	
3017 McEnnis B A ⊙	3021 Lewis J K ⊙	328 Gayle F W ⊙	7544 Hatfield F R ⊙	
3025 Wrightsman L S ⊙	3033 Harkins T I	<b>Oleander intersects</b>	<b>Mackie Dee intersects</b>	
3101 Taylor T B Dr ⊙	3107 Toombs H E L ⊙	401 Korth A O Mrs ⊙	7612 Cobb J C	
3109 Goldstone Frank ⊙	3117 Stevens G D	438 Irvin J M ⊙	7620 Bishop F L ⊙	
rear Hughes Plez	3209 Pruett W A	rear Vacant	7624 Lambert H C	
3214 Stowell G R Dr ⊙	rear Warren I M	448 Vanderheiden Cornelius	7628 Burchfield R W ⊙	
3215 Hafner J A ⊙	rear Maxey Phoebe	495 Donaldson W J ⊙	7630 Grant J I	
3221 Sinclair R E ⊙	rear Smith G M	497 Soland F F	7638 Spraggins H G	
3226 Sutton W E Dr ⊙	rear Vacant	<b>AV B (Brookline)—Changed to</b>	<b>N 77th intersects</b>	
3227 Ueckert H H ⊙	3238 Long S A ⊙	<b>Dancy</b>	7706 Ewald F W	
3238 Long S A ⊙	3253 Daugherty P E ⊙	<b>AV B (Fairhaven Addition)—</b>	7710 Giblin M J	
3253 Daugherty P E ⊙	3256 Duncan C W ⊙	<b>Changed to Ruskin</b>	7724 Mitchell J H	
3256 Duncan C W ⊙	rear Harris Lela	<b>AB B (Garden Villas)—From</b>	7726 Solomon R G	
3257 Sheffield F H ⊙	3262 Hamaker R G ⊙	<b>Telephone rd w to G C &amp; S F</b>	7730 Lacy R V	
3262 Hamaker R G ⊙	<b>AVENUE A (Bellaire)—From</b>	<b>Ry 4 s Sims Bayou</b>	Hinkel Kenneth	
<b>north of Richmond rd s to</b>	<b>Cypress 2 w of G H &amp; S A</b>	100 Sieffert C F ⊙	7732 Near N A	
<b>RR</b>	ws 1 n Barber J P ⊙	102 Moller Chas ⊙	Engstrom Axel H	
<b>Richmond rd intersects</b>	ws 1 s Bosley W C Dr ⊙	103 Cox D H	7738 Jones Paul	
ws 1 s Bosley W C Dr ⊙	rear Nelson E L	104 Pease S E ⊙	7740 Sawamura Harry ⊙	
ws 2 s Niven R N ⊙	ws 3 s Endicott J E ⊙	106 Gillson J E ⊙	<b>N 78th intersects</b>	
ws 3 s Endicott J E ⊙	ws 4 s Peterson F B ⊙	107 Schmidt Wm ⊙	7802 McMillian L A ⊙	
ws 4 s Peterson F B ⊙	Live Oak Nursery	111 Layfield J H ⊙	Matthews B R	
<b>Bellaire blvd intersects</b>	ws 1 s Drews F C	113 Tomfohrde A C ⊙	7814 McNay L D ⊙	
ws 2 s Jones C H	ws 3 s Henshaw F S Jr	114 Boane G L	7818 Cooley R R	
ws 3 s Henshaw F S Jr	rear Phifer Wm	115 Wier I M ⊙	Cooley S L	
ws 4 s Henshaw F S ⊙	ws 4 s Henshaw F S ⊙	117 Alexander A S ⊙	7822 Paska John	
<b>Jonathan intersects</b>	<b>Jonnie intersects</b>	118 Krause L E ⊙	7828 Watson W H ⊙	
<b>Lula intersects</b>	<b>Betty intersects</b>	<b>Park dr begins</b>	7832 Watson D O ⊙	
<b>Wendell intersects</b>	<b>Verone intersects</b>	121 Richter R C ⊙	7838 Baldinger F A ⊙	
<b>Dorsey intersects</b>	<b>Pine intersects</b>	122 Hiriart E F ⊙	<b>N 79th intersects</b>	
<b>AVENUE A (Brookline) —</b>	<b>Changed to Beatty</b>	126 Hildebrandt J A	7902 Floyd Rufus	
<b>AVENUE A (Garden Villas)—</b>	<b>From Telephone rd w to San-</b>	127 Wilkinson Edw ⊙ archt	7904 Schultz Saml	
<b>ta Fe dr 3 s Sims Bayou</b>	102 Lindemood C A ⊙	130 Tigner Don	Schultz Fritz	
104 Vacant	105 Harris H A ⊙	132 Lee R W	7910 Donaldson Ellen Mrs ⊙	
109 Olson F G ⊙	110 Clayton F H ⊙	134 Bragg H S	7912 Gibson E L	
111 Vacant	112 Robinson A S ⊙	136 Duncan Arth ⊙	7918 Hennessy L C ⊙	
112 Robinson A S ⊙	114 Hyatt W H ⊙	rear Shannon Wm	7918+Campbell F C	
114 Hyatt W H ⊙	115 Gregg V E ⊙	142 Brown E H ⊙	7922 Camack R W	
115 Gregg V E ⊙	118 (116) Vance J R	144 Ewing Frank	7926 Dupree I D	
118 (116) Vance J R	119 Schaefer A F ⊙	150 Williams L M ⊙	7930 Woodall C W	
119 Schaefer A F ⊙	120 Stahl Lula Mrs ⊙	<b>Prentiss dr intersects</b>	7931 Mead D A	
120 Stahl Lula Mrs ⊙	121 Briscoe G A ⊙	<b>Villa dr intersects</b>	7932 Sanders S F	
121 Briscoe G A ⊙	123 Alexander R L ⊙	204 Zinkgraf J F	7936 Liverin John ⊙	
123 Alexander R L ⊙	124 Baker R R ⊙	<b>AV B (Gloverdale Add H'burg)</b>	7940 White H C ⊙	
124 Baker R R ⊙	125 Le Blanc H A	<b>—Changed to Elvera</b>	7946 Brown G R	
125 Le Blanc H A	127 Shelton Quinton	<b>AV B (Ind Hts)—Changed to</b>	Kintz H C	
127 Shelton Quinton	<b>Park dr intersects</b>	<b>Bacchus</b>	<b>N 80th intersects</b>	
137 Robinson F E ⊙	143 Griffin T P	<b>AV B (Mag Pk)—From H B &amp;</b>	8002 Cramer C F	
143 Griffin T P	149 Schwecke H A ⊙	<b>T Ry e to Ship Channel 1 n</b>	8006 Beaken Fritz	
149 Schwecke H A ⊙	151 Barron W L Mrs ⊙	<b>Harrisburg blvd</b>	8008 Alberti L F	
151 Barron W L Mrs ⊙	155 Sanders L E	6628 Singleton Con	8011 McNally F U ⊙	
155 Sanders L E	<b>AV A (Gloverdale Add H'burg)</b>	6630 Callas Peter	8017 Vestal Herrick	
<b>—Changed to Harding</b>	<b>AV A (Ind Hts)—Changed to</b>	<b>N 67th intersects</b>	8021 Renfro S A	
<b>Ajax</b>	<b>AV B (Bellaire)—From Rich-</b>	6712 Hereford M H	8024 Roberts Roy	
<b>mond av 3 w G H &amp; S A R R</b>	<b>s to Cypress</b>	6840 Vacant	8025 Phinny W W	
<b>Bellaire blvd intersects</b>	200 Dement J C	<b>N 69th to N 71st intersect</b>	Tarkilsen C C	
204 Oliver F A	206 Walker M L	7116 Collins E A	8029 Trahan John	
206 Walker M L	230 Dean W A	7120 Sappington L R ⊙	8034 Salinas E V Mrs	
230 Dean W A	<b>Bellaire blvd intersects</b>	7124 Vacant	8037 Edwards Everett	
		7128 Wilt L R	8038 Ogc Jos	
		7138 Armstrong Emily Mrs ⊙	8047 Vacant	
		7146 Faith C H	8049 Vacant	
		<b>N 72d intersects</b>	<b>AV B (Oakacres Add)—Chan-</b>	
		7206 Sample T E ⊙	<b>ged to Duval</b>	
		7214 Brooks Amanda Mrs	<b>AV B (South)—Changed to Bal-</b>	
		7216 Nash F D	<b>timore av</b>	
		7218 Williams L M Mrs ⊙	<b>AV C (Bellaire) — From Syc-</b>	
		Davey Robt	<b>amore 1 e of 1st ext s 10 blks</b>	
		7228 Dulin P J ⊙	<b>ws 1 n Moss Jess</b>	
		7232 Malott E C ⊙	<b>Richmond rd intersects</b>	
		7240 Comier Sidney	es 1 n Woodward G A ⊙	
		<b>N 73d intersects</b>	rear Ned Rosalie	
		7302 Ites Marvin	es 2 n Gehring H J	
		Turner T I	<b>Bellaire blvd intersects</b>	
		rear Vacant	es 1 s Finch Henry ⊙	
		7310 Thompson W G	<b>Fig intersects</b>	
		White E E	es 1 n Moebes A A ⊙	
		7312 Carmena J A	<b>AV C (Brookline)—Changed to</b>	
		7318 Turner A S	<b>Gould</b>	
		7320 Naul R G ⊙	<b>AV C (Garden Villas) — From</b>	
		7330 Andrews J F	<b>Telephone rd w to G C &amp; S F</b>	
		7332 Little W E	<b>Ry 5 s of Sims Bayou</b>	
		<b>N 74th intersects</b>	103 Hicks C Y ⊙	
		7408 Cobb C M ⊙	Houck H R	
		7410 So Relle E L ⊙	104 High H H ⊙	
		7412 Williams Lee ⊙	109 Day H V	
		7414 Harris J E ⊙	110 Thompson P R	
		7424 Pond Chas ⊙	114 Davis C O ⊙	
		<b>N 75th intersects</b>	121 Baskin T C ⊙	
		7504 Barela Catarino ⊙	122 Lawrence J M ⊙	
		7506 Velasquez Juan	123 Brown B T ⊙	
		7516 Morales M C ⊙	125 Emerson J F ⊙	
		7524 Camp L D	128 Williams Effie Mrs ⊙	
		7526 Escobar Jose	131 Robinson J E ⊙	
		7534 Sanders Inez Mrs	133 Davis J C ⊙	
			141 Williams R A ⊙	

# AVENUE C 1935

Av C	DIRECTORY OF HOUSEHOLDERS (1935)	Av E
7521 Vacant	136 Adams W S @	6624 Womack T J @
7525 D'Amico Wm @	141 Anderson C A @	6625 Mohr F C @
7529 Priest P A	143 Hatfield G C @	6626 Wheeler J S @
7531 Wingren F L	144 (142) Ferguson R N @	6627 Williams C B
<b>Mackie Dee intersects</b>	145 Gibson M B Mrs @	6628 Davidson L S @
7613 Carson E J Mrs @	148 Spradley W E @	Brittian Z T
7621 Richter H B @	153 Vacant	<b>N 67th intersects</b>
7625 Ansley J T @	<b>Villa dr intersects</b>	6701 Herzog C M @
7629 Overton Wm @	202 Heath J A	6705 Schultz Merle
7635 Gates J P @	203 Harrigan J W @	6706 Hinman Peter @
7637 Dennis C A @	207 Mayo J E @	6707 Merritt T R
7639 Hayes J K @	<b>AV D (Gloverdale Add H'burg)</b>	6712 Porter E H
Everitt C E	<b>—Changed to Vallerye</b>	6714 Henderson B L @
<b>N 77th intersects</b>	<b>AV D (Ind Hts)—Changed to</b>	6720 Ford T E
7703 Cone R M @	Delphi	Shellman Lottie Miss
7711 Chatagnier John @	<b>AV D (Mag Park)—Changed to</b>	6722 Boy G H @
7713 Forrester W A @	Sherman	6723 Lucas R C @
7721 Burke F N	<b>AV D South (Mag Park)—</b>	6725 Medland Wm
7723 Williams R D	<b>Changed to Dayton</b>	6726 Blissard R L
7725 Fitzgerald C D Jr	<b>AV E (Bellaire)—From G H &amp;</b>	6727 Van Pelt D E
Wheeler J R @	<b>S A Ry s to Richmond rd</b>	6729 Wells E C @
rear Wheeler J R @	<b>16 w G H &amp; S A Ry</b>	6730 Hall E L @
7731 Normand H B @	<b>Fig intersects</b>	6732 Hogan Adelene Mrs @
7737 Berry Louis	<b>Bellaire blvd intersects</b>	6733 Meleton J E
7739 McDonald Susie Mrs	<b>AV E (Fairhaven Add)—Chan-</b>	6734 Farmer C L @
7741 Hancock Peter	<b>ged to Longfellow</b>	Shepherd Andrew
<b>N 78th intersects</b>	<b>AV E (Garden Villas)—From</b>	6736 Kilborn B F
7801 Snowden H C	Telephone rd w to Santa Fe 7	6737 Tedder E E @
7805 Marques P P	s Sims Bayou	6741 Letz W C @
7809 Pressly Mary Mrs @	102 Schmidt Emil @ contr	6745 Guarino J N @
Pressly J P	103 Pennington J P @	Goodson V B
7815 Maynard J C @	104 Cook R L	<b>APARTMENTS</b>
7821 Vacant	105 Holmes P H @	1 Perry J M @
7825 Ashley J W	107 Strauss D L Mrs	2 Carter W D
7829 Kneisley L C @	110 Smith T F	3 Ellis R V
7831 Ellis R L	111 Emerson A R @	<b>Wayside dr intersects</b>
7843 Vacant	Emerson A F	6800 Wooden M M
7845 Jacobs T H @	114 Haigler G T	Gore R T
7847 Doane R D	117 Verbois G G @	6801 McKellar A A @
Donaldson R L	119 Baker F W @	6802 Foster T B
Robins Alton	121 Schutze Nono	6804 Thomas F L @
<b>N 79th intersects</b>	129 Hanks Hezekiah @	6806 Yates O A @
7901 Drummond C L	135 Whitehead Ethel Mrs	6807 Hodges Cliff
7917 Rodgers J W @	136 Taylor J C @	6810 Gerald R C
7919 Haskell Everett	140 Christian S B Mrs @	6811 Stewart J W
7921 Twilley H T	147 Edge H C	Grimes Annie Mrs
7923 Shepherd N A	150 Stone C R @	6813 Blakely E L
<b>N 80th intersects</b>	154 Denny J J @	6813 1/2 Humber Jason
8004 Gividen J T @	<b>AV E (Gloverdale Add H'burg)</b>	6819 Gross Sol @
8015 Vacant	<b>—Changed to Keller</b>	6824 Varner K W
8017 Robison S J @	<b>AV E (Ind Hts)—Changed to</b>	6825 Vacant
8021 Yates R F	Edropa	6826 Reeves H W
8024 Kilgore R C	<b>AV E (Mag Pk)—From H B &amp;</b>	6830 Lewis J H @
8029 Connell Winnie Mrs @	<b>T 4 n Harrisburg blvd e to</b>	6831 Faulkner Corrine Miss @
McCauley H M @	Ship Channel	6832 Blair R F Mrs @
8030 Bright J T	6501 Ayers C F	6833 Peterson J E
8032 Fullman E E @	6502 Erwin J A	6842 Stansbury G U @
8033 Tharp W R A @	6503 Meschi Grace Mrs @	6845 Hardee R H @
Nelson Bartel	6504 McDonald L R	6848 Hanna Grocery
8034 Vacant	6506 Fried J L	<b>N 69th intersects</b>
<b>N 81st intersects</b>	6507 Evans M A	6901 Lavin J L
foot Ship Channel Compress Co	6508 Tautenhahn C H @	6904 Warren C D
Inc	6509 Hayes T L	6905 Dannenbaum H J Jr
<b>AV C (South) — Changed to</b>	6510 Fabian W L	6908 Gaertner J F
Chester	Hakenson G E	6909 Dickens S N @
<b>AV D (Bellaire)—From S A &amp;</b>	6511 Clark J H	Newman A J
<b>A P Ry s to Cypress 12 w of</b>	6512 Schwerdtfeger W E @	6911 Austin M C @
<b>G H &amp; S A Ry</b>	6513 Symmonds S F @	Austin Jack
<b>Yupon intersects</b>	Smith E E	6912 Rountree C L
nw cor Harris County School for	Campbell T E	6915 Raymer G M
Girls	6514 Roberts W M @	6916 Womack H M
es 1 n Craig C C @ poultry	6517 Underwood Anna Mrs @	Moninger Arth
<b>Fig intersects</b>	McCary W D	6917 Abramovitz Tobie Mrs @
<b>AV D (Brookline)—Changed to</b>	<b>APARTMENTS</b>	6918 Young Mattie Mrs @
Gwinn	1 Mansker A J	6919 Deville Barney
<b>AV D (Garden Villas) — From</b>	2 Hewitt J T	Couk J M
<b>G C &amp; S F Ry e to Telephone</b>	3 Enderli A F	6920 Iiams C M @
<b>rd 6th s Sims Bayou</b>	4 Vacant	6921 Williams R O
101 Robertson T J	<b>N 66th intersects</b>	6922 Hall W C
102 Pearson R S @	6601 Blevins R F	6923 Bourke J C
103 Skeen Douglas	6602 St Johns Lutheran Church	Speight W A
104 Scarborough R L @	6603 Meador Alvin	6924 Peyton C C
107 Lords J E @	6606 St Johns Lutheran Sunday	6926 Smith L E @
108 Spence W W @	School	6929 Mann H W @
109 Shortal W A	6607 Atterbury A T @	Stepleton Mabel Mrs
111 Doty A E @	6608 Dorre W E Rev	6930 Leonard Una Mrs @
112 Kaough J W @	6610 Scott J H @	Leonard C H
115 Payne R L @	6611 Brown B W @	6942 Sandifer L G
116 Hamlin J M @	6615 Dulay E J @	Rodgers T A
121 Snodgrass C B @	Walker I J	<b>N 70th intersects</b>
rear Carr J C	6616 Brooks Roy @	7001 Sanders J L
122 Whitaker David @	6619 Haas Amelia Miss @	7002 Eisenbroich G F
124 Crowley E E	Hawes Welder	Kister H R
125 Rogge R W @	6620 Galny G H @	7007 Sellers C E @
126 Boucher F G @	6621 Harrison Lloyd	7008 Gluffre L C Mrs @
127 Nesmith O D	Martin Le Roy	7009 Kyles R G @
128 Cavender La Pierre	6622 Whitley M W	7010 Burgner G E @
129 Landgrebe E E @	6623 Atkin S M @	7013 Rasmussen H V
<b>Prentiss dr intersects</b>		7014 Schoenberg C B

# BALTIMORE AVE 1935

Baldwin	(1935) MORRISON & FOURMY DIRECTORY CO.'S	Barbee Av
2512 Browne J E © McGowan av intersects	7821 Rogers P F 7822 Davison W M © 7824 Mitchell J W 7825 Fitzgerald C D 7826 Harper Orlena Mrs 7829 Tabler W R © 7830 Rodrigo Henry Jr © 7833 Clark H B Clark E A 7836 McNeeley Agnes Mrs © 7837 Brooks Maurice rear Yates J R 7842 Parker C T © Hilty D L Brays blvd intersects	1201 Taylor J L © rear Franklin Ellis 1202 Eby J B © rear Vacant 1204 McHard S E © rear Ringold Evelyn 1214 Winerich C H rear Menton Mildred 1218 APARTMENTS 1 Sterling Louis 2 Wilson H B rear Simpson Legett 1219 Hurwitz Benj © Graustark av intersects Not open to Mandell Mandell intersects
2704 Huffman J F © 2706 Martin L M Mrs © 2706½ McCullough N H Martin L M Mrs 2715 Drummet W H © 2717 Maurin T F © 2718 Waag B S 2720 Weinberg Julius © Drew av intersects	7900-2 Magnolia Park Assembly of God Ch 7906 Weltner J H © 7914 Schaffer D D © 7919 Cayton Noble © 7923 APARTMENTS 1 Holman G P 2 Vacant 3 Pourtless W A 4 Kiefer G J 7924 Stewart B B 7925 Krueger Julius © 7927 Eckhardt Weiner © 7932 Soffar A I © 7934 Jones R E 7935 Sullins H L 7937 Lofgren E A © 7941 Cayton J D rear Dailey John 7944 Posey R C S 80th intersects	1602 Chimene J B © 1611 Fruit J E © 1612 Garrett H N © rear Brown Kathlyn Mrs 1623 Davis S L © 1626 Andrews E H © 1627 Adams J C © 1629 Vacant 1630 Gaedcke H E Jr Dr © rear Vacant 1638 Hill H F © rear Brown Sarah 1640 Erwin C D © rear Vacant 1641 Neville W C rear Landry Carrie 1648 Mason R E © 1651 Christian J G Jr 1652 Atkinson Jas 1655 White J L Jr 1658 Reynolds Lavinia Mrs 1659 Cramer J G © Dunlavy intersects
2804 Files T J rear Vacant 2808 Hubbard D B 2811 Mathews Rosie Miss © Hagens A G 2812 Tirado T A © 2817 Vandiver J R Vandiver Gene 2818 McComb L C Mrs © rear Vacant Tuam av intersects	8012 Brock W J © 8015 Lander B A 8018 Chapman Cinderella Mrs Rowe E F Rowe Clifford 8020 Cooper R L 8021 Waddill E B 8024 Schwartz A V 8026 Terry Plumbing Terry T W © 8027 Givens W W © BANGLE (Harrisburg) — From Galveston rd e to Walker 1 s Harding (formerly Morgan)	1715 Bachrach A M Stewart C C Jr 1718 Ball A M Copeland H E © 1720 Trotter J P Mrs © Triplett Grady rear Vacant 1732 Childers E W Mrs Johnston Wood © 1733 Reading G S Mrs Daugherty J A © w end Martin-Wilder Co mill work
2909 Sweeney N R Mrs 2909½ Ricketts Taylor Anita av intersects 3111 Ayars B S Mrs © Rosalie av intersects BALDWIN (Park Place) — Changed to Kimble BALIESS (Southland Terrace) (Formerly Monroe) — From Ardmore e to bey Sedalia 2 s Brays Bayou BALKIN (Belmont Add) — From Chocolate rd w to King 7 s Griggs rd England intersects ss 1w Carter Alf BALL (2d Ward) — From N Rice e to N Milby 2 s Buffalo Bayou N Hutcheson intersects	8309 Warren B F © 8113 Macomb Nora Mrs 8117 Nosler H C 8121 Ruscher Henry 8201 Riley J A 8205 George F D 8209 Rivers J C 8813 Hunt Margt Mrs 8216 Slay Roy 8217 Hammond Walter 8218 Woodard T J BANKS (Turner Add) — From Montrose blvd w to 1 blk be- yond Woodhead 2 s of S A & A P Ry 1010 APARTMENTS 1 Vacant 2 Wertz D C 3 Adams M B Mrs 4 Trube F E 1014 APARTMENTS 1 Shepherd F H 2 Polk A C Jr 3 Vacant 4 Fagan Edw 1102 APARTMENTS 1 Pritchett L B 2 Middle D Q 3 Vaughney E A 4 Crowell J H Sycamore intersects	1508 Gaught J H © contr 1510 Anderson J C Mrs © 1511 Feser E D © 1518 Bale L B 1515 Busch Hans © York L H 1520 Wyllie Eulalia Mrs © Crawford intersects Not open to Dowling 2204 Bayles H G © 2208 Terence C H © rear Robinson S D 2220 Construction rear Construction 2405 Buelow F H © 2406 Braun M E 2409 Kahn Jos © 2410 Allen G C 2418 Cookenboo Daisy Mrs 2414 Weston J C 2417 Lack A I 2420 Jenkins H M 2422 Thompson C H © St Charles intersects
3603 Stuteville W H Jr 3605 Sharit L L 3607 Goddard W M BALLARD AV (Park Place) — Changed to Ashley BALTIMORE (Grand Pk Add) — From Perry s to G H & S A Ry 8 e Chocolate rd BALTIMORE AV (Mag Pk) — From 200 S 73d e to Brays Bayou (formerly Av B South) S 74th intersects Mackie Dee intersects	1110 APARTMENTS 1 Starr M A 2 McCullough John Jr 3 Hamilton H E 4 Etie I S 1116 Goggan W J © contr 1117 Streetman Saml Jr © Yoakum blvd intersects 1120 Meek J W © rear Vacant 1122 Myers T D 1124 Weaver J H Dr 1126 Jordan R L M Ahlgren F R 1130 Hewitt E E Mt Vernon intersects	2502 Miller R E 2503 Gerland A B © 2504 Chunn P W 2508 Vacant 2511 Burks D S 2514 Woods D F © 2515 Viereck F G Mrs © 2519 Cover Aline Mrs © 2520 Watson G S Live Oak intersects 2601 Windham T J Rev © 2602 Stevens C D ©
6819 McGowan D W © S 77th intersects 7702 Mullane Kate Mrs © Lotz Geo 7703 Smith L T Shepperd J H 7709 Waggoner C G 7710 Johnson A A © 7711 Martin J B 7713 Englehart Louise Mrs 7714 Hilliard G C Clauette Geo 7717 Tipps A C 7721 Nelson J M Zuchowski Carl 7722 Lower P H 7728 Williams W L 7732 Baldwin J D © 7733 Davis B E Mrs 7735 Walker W E © 7742 Du Rant E K © 7743 Mullican D C 7748 Hill H L S 78th intersects		
7801 Hansen H E © 7802 Warner F E © 7805 Myers Harry © 7806 Hollingsworth C J 7807 Gamble M P Mrs 7814 APARTMENTS 1 Lovegow Ewell 2 Cook Jas 3 Bourke E B 7815 Mullican Wm © 7818 Stockton F G © Lee T J 7819 Mason C T ©		

CAPITOL AVE

1935

Capitol Av	(1935) MORRISON & FOURMY DIRECTORY CO.'S	Capron
7719 Vacant	1317 Balderas Albert	1902 Kelley Service Sta
7720 Ructer Blanche Mrs @	1318 Howe H G Mrs	1910 Hughes C C @
7722 Taylor M S	Shack Cafe The	1912 West Capitol Bakery
7725 George S S @	1320 Smyrl Hentz	White intersects
7726 Fussell O C	1320½ Cross Julia Mrs	2014 APARTMENTS
7728 Hazelwood R H	Stanley pl intersects	1 Buford C C
Reynolds C S	1402 Garcia Braulio	2 Aubert M V
7733 Toller Dewey	1404 Castorena Juan	3 Hagin J W
7734 Lang M J H @	Luna Ezequiel	4 Gross A C
7737 Wise M M Mrs @	Houston av intersects	2016 Blankenburg Max @ tailor
7742 Hinds A E	1501 Johnson Frank	2020 Hubig Simon Co Inc
7743 Knowles W M	1502 Pelletiere Antonio gro	bakers
7744 Land W F	1503 Johnson Wm	2023 Walker B F hauling
7745 Sanches H S	1505 Tolbert Emma	Henderson intersects
S 78th intersects	1506 Noel Ivory	2108 Gallo Tony
7800 Measels J T	1507 Irving Julius	2110 Trudeau L A plstr
7801 Felts G D @	1508 Riley Cora	2112 Parham C S Mrs @
7802 Thurman M G	1509 Littlefield Wm	2114 Vacant
Guerra C J	1510 Ramirez Modesta Mrs	CAPLAN (Lindale Add)—From
7806 Links G J	Rivas John	Fulton e to I-G N R R 5 s
7807 Rauch M E Mrs @	1511 Lewis Josephine	of B & R I Ry
Yeamans D O	1512 American Machine &	118 Cross Jack
7809 Shirar O P	Welding Co	Paine Geo
Burleson C B	1513 Irvin Alex	210 Paine R G @
7810 Miday J B @	1515 Robinson Wm	308 Burr F C
7814 Smith Nannie Mrs @	1516 Aldrighette Angel	Ellis R L
Middough Bird	1517 Smith Heek Jr	320 Ralmuto N L @
7817 Yates E M Rev @	1519 Cleater Melissa	409 Braun W M @
Jeter E E	1520 Huser Eliz Mrs @	422 Williams Clyde @
7820 Grodhaus F W @	1521 Prochuski Josephine Mrs	430 Patterson Henry
7822 Beakes J P @	@	Helmis intersects
7823 Elliott Kath Miss	rear Czerewitz Mary Mrs	501 Metzler E A
7826 Martin C S @	1522 Matthews G W	504 Faith Tabernacle
7827 Bedford Sallie Mrs @	1523 Coleman Chas @	519 Scroggins E A @
7829 McManus T F	1524 Spoon A G	521 Goedecke A J
7831 McDonald W M	1524½ DeVaughn C B	Lazarus intersects
7832 Harris W D @	1526 Pennv Annie Mrs	525 Payne F L Mrs @
7834 Sheppard F M	1530 O'Leary J E @	533 Stewart E C @
7837 Buissonne E M Mrs @	Trinity intersects	Holman av intersects
7840 Main T O	1600-2 U S Auto Livery Taxi	603 White L J @
Brays blvd intersects	Service	607 Shone L A Jr
7902 Patton G E	1601 Myles Lillian	Sample L N
7904 Pierson H A	1603 Byrd F L	Miller intersects
7905 White A N	1605 Wilkins W L	610 Koontz J L @
7907 Welsh C M @	1607 Tucker Mary	611 (711) Newman A H
7910 Felder Belle Mrs	1610 Peterson Rosalie Mrs @	619 Vogt O H @
Floyd Lillian Mrs	1791 Payne J K	Irvington blvd intersects
7912 Dowden C E @	1702 Onel C H	701 Billert G J @
rear Vacant	1703 Holtz B F D	802 Wheeler B M
7914 Barnes Ethel Mrs @	1705 Wagner Otho	804 Fluker C M
7917 Swenson Albert	1706 Floyd Doc	806 Oldham Douglas
7919 Carlisle Wm	1707 Patterson Edw	807 Vacant
7921 Davidson O N	1709 Jackson Ralph	808 Manofsky F E @
7924 Cayton J J @	1710 Jackson Dennis	810 Spencer Roy
7925 Ball F L	1711 Daniels Clara	815 Schuller A R @
7926 Cayton J J @ gro	1712-14 Vacant	Winchell intersects
7928 Upchurch H M	1712½ APARTMENTS	902 Vacant
7031 Ware W H	1 May J G	903 Krimmel C C
7936 Anderson Patk	2 Cummings Hazel Mrs	905 Reasoner S U
7937 Haney E E @	3 Vacant	Gordon D R
7938 Hurley C C	4 Hotman H R	906 Aucoin Edgar @
7939 Laird A M	5 Henry Maude Mrs	907 Allgood G E
7940 La Bouve Desire @	6 Wren J F	Ragsdale K O
Carpenter F C	7 Wade Lela Miss	912 Cours J E @
La Bouve R G	8 Astar Ann Mrs	915 Pichot W F @
7941 Marshall Louis	1713 Booker Dora	916 Jones W V @
7943 Hanly M J @	1715 Fuller Jas	917 Erwin Clyde
S 80th intersects	1716 Bard Fannie C @	918 Weiser O J @
8009 Gilliland J C @	rear Dawn Leo	Idylwild av intersects
8017 Bryan Beardsley	1717 Grace Leon	1003 Walker M A @
CAPITOL AV SOUTH—From	1718 Kyle Annie Mrs	1007 Martin H H
Dumble e to Altic along south	Jo-Ann Cafe	1008 Carnegie C W @
side G H & H Ry 1 s Capitol	1720 Howard J A	1012 Perry P D @
av	1720½ Vacant	1106 McDaniel C K
5014 Savage T C	1722-24 Whitfield Service Sta	1115 Bissett H G
Edgewood intersects	Sabine intersects	Cochran intersects
5104 Hixson E C	1802 Boling J H	1207 Glithero J G @
Not open to Delmar	1803 Sinclair Refg Co No 5	1211 Andresen J V
5400 Dzierbicki M M @	1804 Mabry G H	1300 Thomas W C
5402 Armbruster C E @	1806 Bridges E O	1301 Crumly Grant
5404 Hollman Gussie Mrs @	1806½ Clarkson Claude @	1302 O'Brien Thos
CAPITOL AV West (6th Ward)	1808 Lewin-Lee F A @	1304 Hodgkins H H @
—From Buffalo Bayou (s end	1810 Hawkins Annie Mrs @	1306 Glenn E H
of Riesner av) w to Hemphill	rear Pitt's Auto Top & Body	1308 Sheppard E L
5 s of Washington formerly	Wks	1309 Fullerton R M @
Moore	Boatz Repair Shop	1314 Arthur T R @
1301 Evangelistic Temple Inc	1810½ Carver Hattie Mrs	1318 Newton J H @
Sou Bible College	1812 Southland Beauty Shoppe	1319 Stelle J P
Richie Evangelistic Assn	Agness S J	Chapman intersects
Hermann Edmund archt	1814 Pitocchelli J B @	1406 Theall G V @
1315 APARTMENTS	1814½ Fontana P F	CAPRON (5th Wd)—From 3701
1 Vacant	1816 Gentry J L	Buck n to T & N O R R from
2 Hernandez Jos	1818 McLean E L	Baron n formerly Iowa and
3 Estrada John	1818½ Ratcliffe L S	part formerly Roosevelt
4 Hernandez Net	1820 Soliz Fernando	1001 Washington Willie
5 Rivas Jose	De Leon Antonia	1002 Calvin Ephram
Gough B D locksmith	Sliver intersects	Scott Herman

S 78TH 1935

Seventeenth Av W (1935)	MORRISON & FOURMY DIRECTORY CO.'S	Seventy-Fifth N
725 Wren J M	747 Unger J R	107 Lee E D
726 Plentl A H ⊙	Studewood intersects	109 Fussell R M Mrs ⊙
728 Jenkins O D	1002 Gruss L R ⊙	110 Vogel J A ⊙
Weyer Grace Miss nurse	1005 Rau Henry ⊙	Vogel's Concrete Block Yd
731 Cryan Austin	1007 Carr A B ⊙ contr	111 Vacant
736 Lilley Don	1008 Ainscoe W H ⊙	Texas av intersects
737 Watts J W	1011 Moos R R	207 Caywood W D ⊙
745 Dean A W ⊙	1012 Fox J W ⊙	Capitol av intersects
Nashua intersects	1015 Wittman J E ⊙	306 Townsend J W ⊙
801 Westbrook S W ⊙	1016 Rudine D O ⊙	308 Hickey T E
802 Kennedy Chas	1019 Millsap G W ⊙	Schlothauer Henry
808 Roberson Edw	1020 Mathauser Bertha Mrs ⊙	312 Haygood H H
809 Hinton Rochester	1023 Cain Harry Jr	I-G N Ry intersects
810 Adkinson W R ⊙	1026 Chambless R B ⊙	send Houston Country Club
817 Williams McKinley Rev	1027 Waldrum J L ⊙	SEVENTY-EIGHTH N (Mag
820 Vaughn Weston	Chandler A H	Park)—From 7801 Harrisburg
821 Williams Henry ⊙	1030 Construction	blvd n to Av L
824 Dawson Wm Rev	1032 Kobs E C ⊙	103 Harden Selma Mrs
827 Thompson Martin ⊙	1033 Kobs A W ⊙	109 Davis J E
829 Brown Benj	1034 Crumpacker E L ⊙	111 Tsukano C R
830 Powell Eug	1035 Kobs E E Mrs ⊙	Avs B and C intersect
838 Holmes Danl ⊙	Norhill intersects	312 Mitchell Lee
841 Johnson Lucinda ⊙	1101 Pennington Andrew	314 Vick J H
842 Johnson Georgia ⊙	1101½ Wroten S W	316 Swan C W
Brooks Wheeler	1102 Michel Ernest ⊙	Sherman intersects
903 Ellis W F	1105 Tallen M A ⊙	405 Vacant
905 Garney S J ⊙	1108 Schaper E P	407 Culbertson L T
915 Goode E P ⊙	1109 Thaemer C A ⊙	412 Reddick John
917 Soukup Rudy	La Carter J J	Av E intersects
1009 Colegrove W J M ⊙	rear Cook B H	501 Fowler E N
1025 Robertson G H ⊙	1112 Williams J T ⊙	503 Bisby D H
1038 Whitfield A J ⊙	1115 Belk J E	504 Louvier Jas
Matlage E E	1116 Dinklage C W ⊙	Louvier Robt
1048 Vacant	1119 Golledge J L	505 Mackey T T
1049 Spierse Geo ⊙	1120 Jolly J F ⊙	507 Blanco Saml
Beall intersects	1123 Van Dusen M H ⊙	Av F intersects
1105 Huffman Ruth Mrs ⊙	1124 Jones L E	608 Gates Ollie Mrs
1106 Green Jodie ⊙	1126 Crockard A G ⊙	Canal intersects
1107 Narvill R M ⊙	1127 Sherfy D L	706 Hilbourn L R
Moran C H	1131 Brickey H C	710 Beard Van
1109 Williams Ray ⊙	1132 Railton J H ⊙	Av H intersects
1110 Walden L W ⊙	1133 Trautwein W E	817 Roger B L
1112 Post Allen ⊙	1136 Hanna A A	Av I intersects
1115 Davis Edw ⊙	1138 Stevens K C	907 Arguello Eulalio
1116 Patterson J A ⊙	SEVENTH AV W (Ho Hts)—	909 Doehnert A W
1206 Holmes S T ⊙	From 701 Ho Hts blvd w to	Av J intersects
SEVENTH (1st Ward)—Chan-	Herkimer	SEVENTY-EIGHTH S (Mag
ged to Stevers	114-22 Parisian Live Dyers &	Park)—From 7800 Harrisburg
SEVENTH (Bellaire) — From	Clnrs Corp	blvd s 6 blks
Elm e 6th s of Evergreen	Yale intersects	100 Vacant
SEVENTH (Engelwood Add)—	Alston intersects	100½ Mole A A R
From Cushing w 4 blks 3 n	305 Ho Gas & Fuel Co sub sta	102 McElwee E Z ⊙
of T & N O Ry	322 Schelnick H C	Baltimore av intersects
SEVENTH (Foster Pl)—From	Rutland intersects	206 Hogeman A W
Chocolate rd w 8 blks 8 s of	Tulane intersects	Capitol av intersects
Griggs rd	Ashland intersects	308 Raguth Chris ⊙
SEVENTH (Turner Add) —	Waverly intersects	309 Vacant
Changed to Milford	sw cor Swift & Co Refinery	311 Vacant
SEVENTH (Wilson Add) —	Dorothy intersects	Dayton intersects
Changed to Sampson	SEVENTIETH N (Mag Pk)—	406 Shenton W W
SEVENTH AV E (Ho Hts and	From 7001 Harrisburg blvd n	Elmwood av intersects
Norhill)—From 702 Ho Hts	to Av S	506 Thompson E L ⊙
blvd e to Michaux	102 Vacant	511 Hager Z P
103 Vacant	105 McGill L O	SEVENTY-FIFTH N (Mag Pk)
118 Schilling Marjorie Miss	106 Vacant	—From 7501 Harrisburg blvd
Harvard intersects	rear Vacant	n to Ship Channel
Cortlandt intersects	107 Gibbs J A	124 Rothman Andrew oils
Arlington intersects	108 Grimm W H	211 Cox Fence Co
409 Tafolla E A	rear Vacant	401 Stanfield P E
Columbia intersects	110 Davis D S	403 Aiken Lee Mrs
Oxford intersects	rear Campbell W D	Bush Fred
600 Cosola Chas ⊙	Avs C to F intersect	408 Weishuhn Bros gro
608 Hill H H ⊙	Canal intersects	Sherman intersects
Hill Addie Mrs drsmkr	705 Benedict C E ⊙	506 Ericks Laundry
610 Hill H H	Av H intersects	511 Fite N G
612 Simms D E	Av I intersects	517 Vacant
614 Lange Adolph ⊙	Av J intersects	518 Port Terminal Taxi
615 Rylander E H	Av N intersects	Av E intersects
617 Jordan L D	1304 Wilson B M	606 Gulf Refg Co Sta No 1127
Beverly intersects	1304½ Foley W J	Canal intersects
711 Willborn J E ⊙ pimbr	1306 Surrey E A ⊙	701 White Hut Cafe
714 Sturgis E C ⊙	1308 Rice J A ⊙	703 Holcomb Nora Mrs
718 Taylor O M ⊙	Av O intersects	705 Jones Geo A
721 McKinley T O ⊙	1502 Furman I F	709 Perez L B
725 Stickney L C ⊙	1504 Marcusson Jos	710 Cunningham G M
726 Bullard Ora Mrs ⊙	1506 Borgerson Olaf	715 Tritico Grocery
729 Henderson L M	Avs P to Q intersect	Tritico Frank ⊙
732 Bukowski Thos ⊙	1606 Vacant	Av H intersects
734 Diltz C F ⊙	1607 Riggins O C	800 De Zavalla Lorenzo Ele-
735 Moore M M	1608 Nash S S	mentary School
740 Brown W L ⊙	1609 Carlin P C	817 Campo J M auto repr
741 Ardeneaux Freddie	2002 Van Geldern Bernard	Av I intersects
743 Rutledge M A ⊙	Peterson P E ⊙	Av J intersects
744 High E K ⊙ genl contr	Areo Marine Club restr	1000 Vacant
745 Shelton L H	SEVENTIETH S (Mag Park)—	1001 La Casa Verde Gro
746 Bingle C H ⊙	From 7000 Harrisburg blvd s	Rodriguez Ernesto
Bowyer H J	to G H & H	1002 Vacant
Hines W C	105 Kitterman G F	1003 Gabino Angela Mrs
		1008 Laurenzana Saml ⊙

S 79TH 1935

523-32 SHELL BUILDING  
PHONE PRESTON 0131

red  
e  
ified  
ess  
is  
tory

Seventy-Fourth S	(1935) MORRISON & FOURMY DIRECTORY CO.'S	Shanghai
206 Vacant Capitol av intersects	405 Nowlin O B	6645 Hynes Eliz Mrs @
301 (300) Hebert Numa @	408 (404) Ortego F S	rear De Loach J L
302 Mason C B	Av E intersects	Princeton intersects
Sanford Jas	Av F intersects	SEWELL (5th Ward)—Changed
304 Le Maire A J	609 Guastella M A Mrs @	to Campbell
305 Badeaux L C @	Bond Roy	SHADOW LAWN — Circular
SEVENTY-NINTH N (Mag Pk)	705 Caprina Juan	drive s end Graustark av 1 s
—From 7901 Harrisburg blvd	706 Valdez Juan	of Bissonnet
n to Ship Channel	709 Gill Dempsey	3 Johnson Nellie Mrs @
Av C intersects	711 Moreno Luis	West R C
302 Locke Ernest	Av H intersects	rear Parker Manuella
Sherman intersects	814 Ortiz Philip	4 Coates F G
402 Houston Roofing Service	816 Gonzalez Roberto	rear Murphy Della
406 Great A & P Tea Co The	818 Escamilla Guadalupe	5 Monteith W E
Av E intersects	Av I to Navigation blvd	6 Garwood St John
503 Regitano Wm	intersects	7 Johnston R A Dr @
Av F intersects	1011 Gonzalez Danl	11 Graves M L Dr @
607 Ehtor C J	Valdez Marcos	rear Sopchak Sophia
610 King Crystal	1213 Garcia Remijio	13 Schuhmacher H C @
612 Freire M A	1213½ Martinez Manuel	Schuhmacher John
SEVENTY-NINTH S (Mag Pk)	1215 (1216) Mireles M M Mrs	Pyron W B
—From 7900 Harrisburg blvd	1215½ (1216½) Medina Pablo	rear Taylor Searcy
s to G H & H	SEVENTY-SEVENTH S (Mag	14 Crooker J H @
120 Gillespie J W @	Park)—From 7700 Harrisburg	rear Vacant
Baltimore av intersects	blvd s to G H & H	17 Tallichet J H
209 Markum J C	104 Westerfield J C	rear Vacant
Capitol av intersects	106 Thornton J L	SHADYSIDE—From 5000 Main
306 Cook Alma Mrs @	Baltimore av intersects	sw 3 blks bet Montrose blvd
Elmwood av intersects	207 Walker G W @	and Rice Institute
405 Vecera Edw @	Capitol av intersects	SHAKESPEARE RD (Southgate
Ford intersects	SEVENTY-SIXTH N (Mag Pk)	Add)—From Montclair dr w
604 La Bouve Lawrence	—Changed to Mackie Dee	to Morningside dr 1 s of Uni-
Goode intersects	SEVENTY-THIRD N (Mag Pk)	versity blvd
Hudson intersects	—From 7301 Harrisburg blvd	2202 Johnsen H E @
802 Henderson M C @	n to Av O	2208 Wiatrek E R Mrs @
806 Schroeder W M @	104 Lone Star Scenic Co	2215 Lowther S A
Wise M F	106 Trader J R	Glen Briar dr intersects
810 Andrews Richd	Av B intersects	2306 Cryer C W @
814 Firth M E Mrs @	211 Graham Motor Oils Co	2335 Heller Frank
SEVENTY - SECOND N (Mag	Av C intersects	rear Fields Roswell
Park)—From 7201 Harrisburg	308 Reese H E	2340 Caraway Colbert
blvd n to Av H	Sherman intersects	Woods J E @
106 APARTMENTS	401 Palazzo Grocery & Market	SHANGHAI (3d Ward)—From
1 Eichblatt E A @	Palazzo J C	3200 McKinney av s to Hol-
2 Eichblatt W E	406 Vacant	man av (formerly Velasco)
3 Bevan W C	407 Cobb W T @ gro	1012 Smith Lena
113 Drozd E J	Murphy P C Jr	Lamar av intersects
115 Reifel Mary Mrs	408 Vacant	Dallas av intersects
Av B intersects	Av E intersects	1200 Texas Nipple Mfg Co
Av C intersects	507 APARTMENTS	1208 Broderick & Bascom Rope
303 Vacant	1 Smith J S	Co
306 McLeod R A @	2 Blysard F F	Polk av intersects
Sherman intersects	3 McKinney Travis	1303 Henderson Jas
405 Conroy C P	4 Blysard E L	1305 Pittman Lola B
Av E intersects	Av I intersects	1307 August Irvin
501 Navarro's Grocery	Av J intersects	1309 Johnson John
503 Bell Solomon @	SEVENTY-THIRD S (Mag Pk)	1313 Edwards John
505 Romano Jos	—From 7300 Harrisburg blvd	Clay av intersects
507 Camarda Gaspera @	s to G H & H	1415 Matthews Geo
Av F intersects	SEWANEE (Weest University	Bell av intersects
603 Vacant	Pl)—From Bellaire blvd n to	Denver av intersects
605 Lester J H	W 11th	Leeland av intersects
609 Bertrand Homer @	University blvd intersects	1605 Schlinke B B
610 Bumgardner Ida Miss	6810 Elkins E E @	Pease av intersects
music tchr	6817 Luzzi S F @	1709 Bess Estella
611 Callicott Belle Mrs	6821 Rodgers L E @	1710 Addison Benj
613 Vacant	6827 Draper G H @	Jefferson av intersects
Canal intersects	6828 Rice W M	1801 Haller Hattie @
705 Gray R M	6836 Biggers E M	1802 Harris Squire
706 Lundgren A R	6844 McCormick H L @	1803 Cook Frank
709 Vacant	6847 Pennington J V	1804 Ward Hallie
710 Vickers Edgar	6855 Kitts Jas	1805 Bay John
711 Furr A L	Duke intersects	1806 Anthony Margt
Starkey L S	6403 Goodrich G G @	1807 Harris Paul
SEVENTY - SECOND S (Mag	6404 Tully G P @ contr	1808 Hampton Harriett
Pk)—From 7200 Harrisburg	6412 Harris I A @	1815 Vacant
blvd s to G H & H	6419 Mainous F M	Calhoun av intersects
SEVENTY-SEVENTH N (Mag	6420 Winner J M	1908 McNeal Henry
Pk)—From 7701 Harrisburg	6426 Kelly E B	1910 Dorion Phoebe
blvd n to Av P	Human J B @	1911 Perry W R
101 Vacant	rear Vacant	1912 Croom Sidney
103 McCann C H W	6445 Ruhl C L	1914 Jones Lena
104 APARTMENTS	6446 Hughes M M @	1916 Vacant
1 Spraggins Shelby A	Pittsburgh intersects	1918 Vacant
2 Vacant	6512 Tarbett J O	1920 Vacant
3 Gasaway L K	Ghiselin W F @	Pierce av intersects
4 Schilling M T	6528 Freeman J D @	2002 Bush Steve
5 Moore Susie Mrs	6529 Eddings J L Rev	2004 Vacant
6 Stowe L O	6540 Snowden G R @	Gray av intersects
105 Sweeney G F	rear Dost E R	ne cor St Matthew Missionary
106 Chadwick Wm	6545 Gilmore J B	Baptist Church
107 Strauss Benj @	6549 Fleming H T @	Webster av intersects
108 Collins H P	Cornell intersects	2204 Frazier T R
110 Morgan J P	6618 Joy R C	2205 Ward Cornelius
Av B intersects	6619 Lang W S @	2206 Wise Nellie
201 Flores Elias @	6626 Burton H B	2210 Guyton G H Rev @
Av C intersects	6632 Pope H P @	2214 Jenkins Moses
404 (403) Zuchowski Frank		2218 Hatcher Jas
		Trulley av intersects

## SHERMAN 1935

## All Losses Adjusted and Paid by Our Office

Sherman	DIRECTORY OF HOUSEHOLDERS (1935)	Sibley
7119 Meek H E ⊙	7609 Corley A V Mrs	7924 Hunt Lillie Mrs
7120 Humburg C P ⊙	Theiler Walter Jr	7926 Hunt Floyd
7122 Dyer M A Mrs ⊙	7610 Miller C P	7927 Reeves Leon ⊙
7129 Roberts L F ⊙	7611 Jennings H W ⊙	7930 Rodgers D B
7130 Wright J M ⊙	7615 Porter J W ⊙	7934 Chambers L L
Patton C A	7616 Attaway J E	7938 Reyes I P ⊙
rear Kirtley A C Rev	7618 Hay W E ⊙	7939 Trevino Eligio ⊙
7132 Farrell Don	7620 Read C M ⊙	Lopez Pascual
7134 Tipton C W	7625 Miller C D	7940 Handy J W
7135 Watson J L ⊙	7626 Kennedy Susie Mrs ⊙	7942 Johnson O B
7136 Reed Roberta Mrs	Rightmer M G	N 80th intersects
rear Vacant	7629 Kent S L ⊙	8003 Vacant
7139 Ricker G L ⊙	7630 Williams H M	8025 Suttles A O ⊙
Gillen A J	7631 Kent Kate Mrs gro	8029 Bedford C R
7143 Ricker J L	7632 Brown Bertha Mrs ⊙	King F W
7144 Staffacher L J	7635 Hartman L W	8031 True Home Laundry
7148 Gibbs W E	Passmore Wm	Cummings J S ⊙
N 72d intersects	7636 A Cobden L P	8033 A Montalbana Jos Jr
7201 Walzel A F ⊙	B Johnson J W	B Allison G E
7205 Tauber J L ⊙	7637 Jennings M W	8034 Ames A A ⊙
7211 Vacant	7638 Tidwell M C	8035 Mathewson Ellen Mrs ⊙
7214 Bouillion Edw	7639 Trojanowski W F ⊙	8037 Vacant
7216 Moody T W	Skinner H R	SHERMAN (Ryon Add)—From
7220 Watson Mansell	7640 Rosas Luis	Sykes w to Earl 2 n of Jans-
7224 Guest L F	7643 Francis C C	sen
7225 Knapp J B ⊙	7646 Garcia Oscar	SHERMAN AV (Ho Hbr Add)
Cobden E R	Cox John	—Changed to Tremper
7228 Baker Felix ⊙	7647 Pizzitola Vincenzio	SHERWIN (Cottage Grove) —
7232 Jackson I C	N 77th intersects	From H & T C R R n to
7234 Duplantis R L ⊙	7701 Collette Jos gro ⊙	M-K-T R R 3 w of Radcliff
7237 Trotter G C	7702 Vacant	Cornish intersects
7238 Rosson Wm	7703 Cavanaugh W J	2102 Oates W M
rear Dunn Louise	7704 Hoppe F A	2103 Rudell Simon
7239 Patch L L Mrs ⊙	7706 Smalley Jennie Mrs	2107 Killingsworth Morris
7241 Pierce B A	7708 Wright C F	2109 Smith Chas
7244 McIntosh W L ⊙	7709 Duke Emma Mrs	2115 Lawson & Turner gro
7248 Bissitt Rena Mrs	7711 Hancock Chas	Lawson T A
N 73d intersects	7716 Melton Dora Mrs ⊙	Larkin intersects
7305 Odom J F	7717 Schooley H C	2203 Lamberth Minnie Mrs
7307 Reed Lucille Mrs ⊙	7720 Payne J T ⊙	2208 Terry A M Mrs
7309 Maguire T H	7721 Wheeler S J ⊙	2210 Bevely E L
7310 Rosenfield I W ⊙	7724 Gilchrest J M	2212 Snow D D
7311 Wolf H J	Gilchrest C W	2214 Cooke J P
7312 Vacant	7726 Case Eug	2215 Cook Billie Mrs ⊙
7313 Murdock Pearl Mrs	7729 Cone R L ⊙	2216 Gray D M
7314 Shattuck G T	Erckner G A	Darling intersects
7315 Denny P D ⊙	7733 Hinkle Emil O ⊙	Kiam intersects
7316 Dyer D R	7734 Payne J T Jr ⊙	2416 Coker T W
7320 Calami Helen Mrs ⊙	7735 Hinkel W L	2501 Skinner F L
7321 Conn A P	7737 Royall B H ⊙	rear Elverding Albert ⊙
7324 Barrilleaux Camile	7738 Wigley H A	SHILOH (5th Ward)—From 100
7325 Childress M O	7741 Pilkington A J	Hill w 1 blk 2 n of Buffalo
7333 Ramirez P H	Wilder E H	23 Reyes Marcalino
7336 Barrilleaux Grocery	7743 Anderson E H	25 Reyes Hilario
7338 Armstrong J L	7748 Hennessy Kate Mrs ⊙	26 Brothers Leona
7342 Harrison L D	Hennessy J T	27 Ball Jos
N 74th intersects	Hennessy Gus	28 Vacant
7409 Davis J C ⊙	N 78th intersects	29 Mendoza Evaristo
7413 Irwin F S	7801 Altman J E	30 Vacant
7415 Peterson Einar	Satterwhite Jack	31 Brisby Saml
7418 Beville L E ⊙	7805 Brandin J W	32 Vacant
7421 Hubner Electrical & Radio	7809 Hein G H ⊙	33 Wright Ella
Shop	7812 Pitts W F	34 Vacant
Hubner Ernest ⊙	7814 Haberlie L E Mrs ⊙	35 Cartwright Alberta
7422 Bryant M C ⊙	7815 Wilson W R	36 McGowan Richd
7425 Harper H M ⊙	7817 Snider R C	37 Tobin Milton
Hightower J H	7818 Vacant	38 Roberts Gussie
7427 Robison W K	7819 Sims J J	40 Haynes J P
Robison J G	Wright L B	42 Hagerty Saml
7428 Vickers Emma Mrs ⊙	Couch Margt Mrs	SHIPMAN (4th Ward)—Chan-
Battles J B	7822 Taylor W D	ged to Buffalo dr
7429 Dodson J P	7823 De Vore F M ⊙	SHORT (Irvington Place) —
7433 Lloyd C A	7824 Williams B F	Changed to Kennan
7435 Blakely J B ⊙	7825 Houston J T	SHOTWELL (Denver Add) —
7436 Wasatka F L ⊙	7826 Little W H	From Wallisville rd s to
7437 Blakely W N ⊙	7828 Schultz C A	Larimer 3 w of Woolworth—
7440 So Relle S E ⊙	7830 Via R E	317 Condra W J ⊙
Keys Octavia Mrs	7833 Giblin C J	321 Arnold Ernest
7442 Collins Lula Mrs ⊙	7834 Bryant J L ⊙	329 Ditch J M ⊙
7444 Westfield G E	Erickson Trygbe	337 Mixon R H
N 75th intersects	7835 Hilliard Ida Mrs	Glyenarm intersects
7504 Myers E F	7837 Skelly Dudely	409 Schultz H W
7508 Shappee Earl ⊙	Starkey Bryant	439 Vacant
7510 Storie W T	7840 Peterson Zena Mrs ⊙	443 Hath C W
7511 Stein E L Jr ⊙	Finn Jos	California av intersects
7512 Guerry Ingram ⊙	Barnett M D	517 Cook G A
7515 Poole I L	7843 Martin W L	525 Van Cleve D F contr
7518 APARTMENTS	N 79th intersects	Winton intersects
1 Mackey Geo	7902 Rios Eliz Mrs ⊙	609 Smith D E
2 Simerly G C	Davidson J R	617 Bigler R G
3 Crowley D O	Reyna Jose	625 Carter R A ⊙
7524 Smith L L	7904 Partida Espiridion	637 Walkinshaw S M ⊙
7526 Mitchell Harry	Partida Luis	SIBLEY—From Barremore s 1
7528 Mavromatis J G	Hernandez Nemeterio	blk 1 e Dismuke
7537 Wise Michl	7916 Geyer J U ⊙	1801 Woodward Roy ⊙
N 76th intersects	rear Geyer F L	1805 Clough K H ⊙
7601 Poland Patk	7921 Urdiales Florencio	1809 Dawson Nelle Mrs ⊙
7603 Moreno Jose	7922 Hooper Lillie Mrs	1821 Doak J A ⊙

## HARRISBURG BLVD 1930

Harrisburg Blvd	DIRECTORY OF HOUSEHOLDERS (1929-30)	Harvard
7424 (7416) Roberts Augusta Mrs	7823 Keays C J boat bldrs (o)	ft Terminal Compress & Whse Co
7429 Selber J M contr	7824 Meadows T C	HARRISON (Brunsville add) —
7431 Berkery Thos (o)	7825 Noel Rachel Mrs (o)	From Hermann av e to Columbus 7 s of Adams
Jones A W	7826 Parnell A G (o)	HARRISON (Disson Hts) —
Kamp E G	7827 Pierce Edw	From Davis n to Cleveland 2 w of Baker
rear Allen Ray	7828 Harkness R C (o)	HARRISON (Oak Lawn) —
7435 Fellers T C	7829 Bowers Nora Mrs	Changed to Super
7441 Scarborough A L Mrs (o)	Wise Dick	HARTFORD W (Park Pl) —
Gordy W G	7837 Cook G W Dr	From 3500 Stone e to Park Pl blvd
7444 Emergency Clinic & Hospital	7845 Vacant	7919 Davis R B (o)
Clinic Pharmacy	7848 Sanders B A Mrs (o)	7922 Lewis A S (o)
Harman R S Dr	79th begins	7923 Parker J M (o)
7445 Robertson Bro Garage	7900 Tomlin Morrell gro	7927 Lewis T H (o)
75th begins	7901 Poynor I P Dr (o)	7928 Long Edna Mrs (o)
7504 Great A & P Tea Co	7906 Williams M C Mrs (o)	Carr L P
7509-11-13 Ever Ready Motor Co	7908 White A R	Dover av intersects
Gerhard G J	7909 Cox C H oils (o)	8001 Palmer A C (o)
7509½ APARTMENTS	Rentz M R	8002 Pusateri Frank
1 Mitchell C R	Townesley Patk	8011 Vacant
2 Lambert B A	7910 Robinson Grady	8015 Vacant
3 McKinney W J	Ruben Nick	8016 Jones S W (o)
4 Gerhardt G J	7910½ Johnston J L	8031 Lawrence C V (o)
7510 Oliver J T Dr (o)	McElwaine C B	Broadway intersects
7517 Vacant	7914 Harman C A contr (o)	8121 Wadsworth B M (o)
7521 James G W Dr	7918 Brannon Asa (o)	8122 Roach J R (o)
7531 Vacant	Cannon B L	8124 May H A (o)
7533 Lancon R A	Coats Bert	8127 Vacant
7535 Parker S E	7920 Plank S K (o)	8133 Horne R A (o)
7537 Davis T C poultry (o)	rear Spiller Chester	8137 Ifland C F (o)
G H & S A intersects	7922 Syphrett Luther (o)	8140 Smith F L (o)
Mackie Dee intersects (76th)	7923 Cates C C (o)	8151 Robinson L S (o)
7601 Hatfield E C fill sta	Spillers C W	8156 Holloway P D (o)
7602 Gabril Gust gro	7927 APARTMENTS	Hastings intersects
7621 Boulevard Auto Parts	1 Rordall L H	8201 Cruse H H (o)
7627 Holloway Battery & Elect Co	2 Chappell L F	8209 Tower I N
rear Wiggins Lamar	3 Vacant	8217 Vacant
7645-47 Glynn-Petty Electric Co	4 Simmons W W	8223 Ballieu W L (o)
7646 Glazener J T	5 Pettersen Valdemar	8243 Booth P R (o)
77th begins	6 Chappell Sterling	Jennings intersects
7701 Port City Furn Co	7931 Esser Broom Factory	HARTMAN AV — From 3818
7705 B & J Sales Co	7943 Magnito M H signs	Gibson n to Washinton 1 e of Leverkuhn
7707 Houston Syrup Wks	Felder H H	704 Dubcak Mary Mrs
7709 Channel Barber Shop	Holt J N	708 Dawson R K (o)
7711 Channel Cafe	7946 Cooley G W	Blossom intersects
Pearce Una Mrs	7947 Collins F A (o)	809 Atkinson T O
7714 Tommins Vera Mrs	Collins E F Mrs music tchr	811 Strickland C H
7716 Kissick H C (o)	7948 Patterson Emmett	Floyd intersects
Tenney M E Mrs	80th begins	901 Bernevo Carl
7730 Henderson M C gro	8001 Mathis Oil Co	902 Anderson W F
7735 APARTMENTS	8001½ APARTMENTS	903 Conteras Lefelle
A Stout W A	1 Summers Geo	904 APARTMENTS
B Hennin K M	2 Tew O H	1 Jones Leon
C Seale D L	3 Mal R J	2 Hester E H
7737 Sweeney Mary Mrs	4 Vacant	3 Atkinson Virgil
7738 Hudson Maude Mrs	8003 Spillers Cafe	4 Dyess W C
7739 Johns E C (o)	8005 Vacant	906 Trimble Bryan
7743 Magnolia Shoe Repair Shop	8005 Vacant	908 Mrosko J H
7744 Yeamans L O (o)	8011 Adams J W fill sta	911 Smith Mamie Mrs
Thomas S M	8012 Fondren S E auto repr	914 Peck Maude Mrs
7745 M B Barber Shop	8019 Partridge R E soft drinks	915 Ready C A
M B Beauty Shop	8021 Port Houston Filling Sta	916 Vacant
7746 Yeamans L O variety store (o)	rear Mayberry Van	Barnes intersects
7747 Kral's Pharmacy	8022 Orozco Gumesindo de confr	917 Silverstein Sarah Mrs
7748 Johns Cash Store Inc No 2 gro	8029 Little Stucco Cafe	919 Howard A M
78th begins	8030 Nagorny Fred (o)	921 Herren Josie Mrs
7801 Mag Park Christian Ch	Ewing J G	HARTMAN PL (6th ward) —
7802 Palace Clnrs	8033 Burchardt Louis (o)	From 1619 Nelson s to Richmond 1 e of Sabine
Pinewood Cafe	Edgerton W O	1 Mason Harriet
Warner Jack	Glaze J W	2 Blair Nathan
7802½ Daly Jos	8039 Vanti Doyle Mrs	3 Broadnax Levy
Yarborough Clyde	Schiamara Jos shoe repr	7 Garrett Albert
7804 Faykus Amelia Mrs	8041 Terminal Drug Store	9 Vacant
7806 Rutgerson Peter	8043 Thigpen & Lemaire barbers	11 Hernandez Juan
7810 Hatcher Alfonso	8045 Butera Frank & Son gro	13 Wilson John
7810½ Barrett L C	8047 Boulevard Dining Rroom	HARTY (Sadd add)—From 125
7811 Fuchs John (o)	81st intersects	Elizabeth n to Sylvester 1 n of Link rd
7812 APARTMENTS	nw cor Lino-Hendon Lmbr Co	HARVARD—From 3601 Washington n to T & B V 1 e of Ho Hts Blvd (formerly called Canet s of White Oak Bayou)
1 Waterman H A	8101 Butera Saml nations	46 International Bible Students Assn
2 Tally H S	8118 Rivas T N restr	
3 Hardin C W	8120 Smith R H confr	
4 Moffit Martin	8122 Bera Mauro confr	
rear Vacant	8124 Gollivan Leo gro	
7821 Fire Station No 22	8126 Walanabe Mon restr	
	8126½ Adame Jacob barber	
	8128 Barcelo Fred gro	
	8130 Thames Barbecue Stand	
	8144 James Steve fruits	
	82d begins	



## 78TH N 1930

Seventh	DIRECTORY OF HOUSEHOLDERS (1929-30)	Seventy-Fifth N
<b>SEVENTH (Wilson add)—</b> <b>Changed to Sampson</b> <b>SEVENTH AV E (Ho Hts and</b> <b>Norhill)—From 702 Ho Hts</b> <b>blvd e to Michaux</b> 103 White Way Serv Sta No 2 <b>Harvard intersects</b> <b>Cortlandt intersects</b> <b>Arlington intersects</b> 409 Dietrich R M <b>Columbia av intersects</b> <b>Oxford intersects</b> 600 Howse R L 610 Mulla Angelo 612 Beagley A F 614 Lange Adolph (o) 615 Vacant 617 Carpenter E W 619 Vacant <b>Beverly intersects</b> 711 Wellborn J E plmbr (o) 714 Sturgis E C (o) 718 Morrison N L Mrs (o) Hughes J B 721 Aloisio C C 725 Stickney L C (o) Overall Miller B 726 Bullard Ora Mrs (o) 729 Vacant 731 Vacant 732 Bukowski Thos (o) 734 Diltz C F (o) 735 Grady M (o) 740 Brown W L (o) 741 Sturlevant L O 743 Pierce H C (o) 744 Bingle E G (o) 745 Miller J J (o) 746 Bingle C H (o) 747 Crow F H <b>Studewood intersects</b> 1002 Gruss L R (o) 1005 Rau Henry (o) 1007 Carr J B 1008 Forth A M (o) 1011 Gore Loma Mrs 1012 Fox J W (o) 1015 Wittman J E (o) 1016 Rudine D O (o) 1019 Southwick J C 1020 Mathauser F J (o) 1023 Smith C B (o) 1026 Chambliss R B (o) 1027 Waldrum J L (o) 1032 Kobs E C (o) 1033 Kobs A W (o) 1034 Hill S F (o) 1035 Kobs C F (o) <b>Norhill intersects</b> 1101 Pitts Edna Mrs 1102 Michel Ernest (o) 1105 Phelps Bell Mrs (o) 1108 Sherfy D L 1109 Lowrey O G (o) Franklin D A rear Vacant 1112 Williams J T contr (o) 1115 Shine J T (o) 1116 Dinkluge C W (o) 1119 Pettitt Minnie Mrs Grannis A W Sallee J E 1120 Wenzel H F 1123 Kmiec H A (o) 1124 Armstrong H D 1126 Crockard A L (o) 1127 Clay H B 1131 Shannon Timothy 1132 Railton J H (o) 1136 Bilby F M 1138 Wisnoskie Edw <b>SEVENTH AV W (Ho Hts) —</b> <b>From 701 Ho Hts blvd w to</b> <b>Herkimer</b> 114-20 Parisian Clnrs The 122 Majestic Laundry <b>Yale intersects</b> <b>Alston intersects</b>	305 Ho Gas & Fuel Co Sub Sta 319 Harris Mary J 320 Davis Lula M 321 Davis Daisy 322 Swingerton Ella <b>Rutland intersects</b> <b>Tulane intersects</b> <b>Ashland intersects</b> 615 Tipton Henry <b>Waverly intersects</b> sw cor Swift & Co Refinery <b>SEVENTIETH N (Mag Pk) —</b> <b>From 7001 Harrisburg blvd n</b> <b>to Av S</b> 105 Hendrickson Ernest 107 Alexander S L (o) <b>Avs C and F intersects</b> <b>Canal intersects</b> 605 Vacant <b>Av H intersects</b> <b>Av I intersects</b> <b>Av J intersects</b> <b>Av N intersects</b> 1306 Vacant 1308 Rice Arnold (o) <b>Avs O to Q intersects</b> 1606 Porter W C 1607 Cheek M E (o) 1608 Armstrong C G 1609 Bruchmiller G F (o) 2002 Peterson P E contr (o) <b>SEVENTIETH S (Mag Park)—</b> <b>From 7000 Harrisburg blvd s</b> <b>to G H &amp; H</b> 105 Sullivan J B (o) 107 Gentz M E Mrs (o) 109 Fussell F W (o) 110 Vogel J A (o) 111 Dean J A (o) <b>Texas av intersects</b> 207 Caywood W D (o) <b>Capitol av intersects</b> 306 Townsend J W (o) 308 Deathrage G S (o) Humburg E J 312 Westerfield G E <b>I-G N Ry intersects</b> <b>SEVENTY-EIGHTH N (Mag</b> <b>Park)—From 7801 Harrisburg</b> <b>blvd n to Av L</b> 101 Vacant 103 Vacant 109 Mayberry A L 111 Watson R M <b>Avs B and C intersects</b> 312 Grando Antonio 314 Rindal P M 316 Hilliard Harvey <b>Sherman intersects</b> 405 Stockman N J 407 Culbertson L T 412 Mitchell W J Yates R F <b>Av E intersects</b> 503 Collura John (o) 504 Maxwell A P 505 Young H E <b>Av F intersects</b> 608 Taylor A J <b>Canal intersects</b> 706 Wright H T 710 Smith R L 712 Galvan Adela Mrs 714 Harris E F <b>Avs H and I intersects</b> 907 Doechnert A W 909 Tilmyar C A <b>Av J intersects</b> <b>SEVENTY-EIGHTH S (Mag</b> <b>Park)—From 7800 Harrisburg</b> <b>blvd s 6 blks</b> 100 Vacant 102 McElwee E Z (o) <b>Baltimore intersects</b> 206 Vacant <b>Chester intersects</b> 308 Pilkington O J (o) 309 Schuenamann M F (o)	311 Wendell Geo (o) <b>Dayton intersects</b> 406 Kelly R J <b>Elwood intersects</b> 506 Thompson E L (o) 511 Hager L D <b>SEVENTY-FIFTH N (Mag Pk)</b> <b>—From 7501 Harrisburg blvd</b> <b>n to Ship Channel</b> 401 Crawford M E 403 Beamer Lillian Mrs 408 Weishuhn Bros gro <b>Sherman intersects</b> 511 Fite N G 517 Brazos Service Sta <b>Av E intersects</b> <b>Canal intersects</b> 700 de Zavala School 703 Perez L B 705 Redd Z T 706 Smelser J L 709 Tritico Leonard 710 Voges B L 715 Samperi Saml <b>Av H intersects</b> <b>Av I intersects</b> <b>Av J intersects</b> 1001 Costa Frank gro 1002-4 Zapata Alejo 1003 Garcia Felix Mendoza Jesus 1008 Laurenzana Sam 1011 Herrera D 1017 Vacant <b>Av K intersects</b> <b>Av L intersects</b> 1202 Soto B R drugs 1204 Ramo Andw 1206 Bossomworth Martina Mrs 1208 Vacant 1210 Auditorium Social Club 1212 Garcia L barber & clo clnr 1214 United States Shipping Board U S Commissioner 1216 Praytor J R fill sta (o) <b>Navigation blvd intersects</b> 1300-2 Maxwell F E gro 1304 Cathey G E 1309 Sailors Cafe Conn J H 1310 Vasquez Roumaldo 1311 Vacant 1311½ McDonald E A 1312 Vacant 1316 Vacant <b>Av N intersects</b> 1401 Vacant 1403 Vacant 1405 Vacant 1407 Garcia Oscar barber 1409 Subotick L V restr <b>Av O intersects</b> 1513 Seaport Cafe 1514 Port Terminal Hotel Timmons Geo barber 1515 Vacant 1517 Brim Mike gro rear 1 Rodriguez Juana 2 Vacant 3 Vacant 4 Lamboa David 5 Ramirez Asael 6 Gracia Adolfo 7 Lamboa Manuel 8 Perez Alex 1519 Lawrence Harry 1520 Vacant 1521 Port Terminal R R Assn <b>I-G N Ry intersects</b> <b>Av P intersects</b> 1601 Stout Geo Stout Nellie Mrs furn rms 1604 Maggiore Peter gro 1608 Kliesing D C restr 1610 Vacant 1612 Palmer Louise Mrs 1613 Turning Basin Garage

IS YOUR TITLE INSURED?

79TH N 1930

Seventy-Fifth N (1929-30) MORRISON & FOURMY DIRECTORY CO.'S Seventy-Second N

1615 Nelkin Max gro  
Memphis intersects  
1701 Club Cafe  
1712 Humphrey H J restr  
1714 Follett A G  
1715 State Drug Store  
1716 Johnston W I restr  
1717 Childers F W barber  
1717½ Miller Anna Miss  
1719 Sal's Cafe No 2  
1720 Cravey C W shoe repr  
1720½ Drollinger H I  
1721 Ahlhardt C H  
1723 International Longshore-  
men's Assn No 896  
1729 Vacant  
1731 Busy Bee Cafe

Mobile intersects  
1806 McGrath M H restr  
1808 Vitemb Michl clo  
Waco intersects  
1909 Polin Saml dry gds  
1910 Seaman's Church Institute  
Saladiner Albt restr  
1913 Jones H C restr

Beaumont intersects  
2002 Borgstrom Geo genl store  
(o)  
2014 Williams Jas restr  
2024 Williams Jas restr

Lewis intersects  
2101 Howard Lorena restr  
2106 King Geo  
2108 Bibbs P M restr  
2108½ Nichos Jos  
2109 Vacant  
2112 Thomas Sophia restr  
2114 Vacant  
2116 Vacant  
2118 Vacant  
2119 (2111) Perkin L C restr  
2121 (2211) Williams & Costel-  
low confr  
2123 Houston Boatmen's Assn  
Intracoastal Forwarding &  
Transportation Co  
2211 Williams J B soft drinks  
2211½ Robinson T M restr  
n end Sou Steamship Co  
Houston Towing Co  
City Wharf No 3  
Binyon Shipside Whse Co

SEVENTY-FIFTH S (Mag Pk)  
From 7500 Capitol av s to  
G H & H  
208 Thomas E J (o)  
209 Du Bus L A (o)  
213 Coburn R C (o)  
McCann C W  
217 Gabriel P F (o)  
218 Vacant  
221 Hicks Al (o)  
Tadlock T J  
222 Still A B (o)  
223 Hancock L W (o)  
224 Crawford J S

SEVENTY-FIRST N (Mag Pk)  
From 7101 Harrisburg blvd  
n to Av Q

Av C intersects  
302 Vaughn C A (o)  
rear Petry H L  
Troutt I C  
305 Campagna Dominick (o)  
306 Stevens S L  
McCorquodale G B  
307 Marker A A (o)  
308 Marker I J (o)

Sherman intersects  
401 Griffith H E  
403 Vacant  
410 Presley F A  
415 Carstens H A (o)  
Av E intersects  
501 Lewis B W  
503 Kline F L

505 APARTMENTS  
1 Lichtenstein L C Jr  
2 Murphy G W  
3 Ruff C A  
4 Vacant  
507 Dickey Wm F gro  
510 Ballard W B  
512 Davis R D (o)  
Av F intersects  
608 Coffey L F

Canal intersects  
Not open to Av H  
803 Haley F B  
805 Mitchell W R  
807 Vacant  
807½ Vacant  
809 Myrick G A  
811 Thorpe F A

Av I intersects  
902 Jordon Edw (o)  
903 Burleson M R  
Worthen J T (o)  
904 Spzars Rice  
906 Dalberg Danl (o)  
907 Pinckard J O (o)  
908 Moore C J  
Montague Saml  
Hemeter Benj

Av J intersects  
1004 Vacant  
1007 Chairez Feliciano (o)  
Serrano Juan  
Av K intersects  
1100 Cerva Joe gro  
1100½ Trevinio Isidor  
1102 Hernandez Miguel  
1103 Reyna Bernabe (o)  
1104 Espinoza Frank (o)  
Espinoza Mary Mrs  
1105 Acosta Augustin  
1109 Reyna Bernabe (o)  
Av L intersects

1201 Vacant  
1214 Cantu Elias  
1216 Garcia Jose  
1217 Moore Jos  
1219 Lentschke Hattie Mrs  
Navigation blvd intersects  
1302 Vacant  
1303 Cabrerro Manuel  
1307 Riggins J J  
Av N intersects  
1407 Conn A D  
Av O intersects

SEVENTY-FIRST S (Mag Pk)  
From 7100 Harrisburg blvd  
s to G H & H

SEVENTY-FOURTH N (Mag  
Pk) From 7402 Harrisburg  
blvd n to Av O  
106 Lockwood L C plmbr (o)  
107 Porter C E (o)  
108 Owens O W  
110 Watson J L

I-G N intersects  
Av C intersects  
300 Baumann C G  
Baumann Henry  
301 Grant S N (o)  
303 Renfro S A

Sherman intersects  
407 Gensz Wm  
Av E intersects  
Av F intersects  
606 Hosea J T (o)  
Canal intersects  
705 Prather Geo  
709 Blankenship J T  
710 Colburn S J  
Colburn Elmer  
711 Maddox Roy  
713 Dean J T  
716 (708) Kirk J H

Av H intersects  
Av I intersects  
Av K intersects  
1103 Sorrells W J  
Av L intersects

1204 Vacant  
1206 Vacant  
1212 Lara Joe  
Navigation blvd intersects  
1303 Alvarado Moses  
Garza Wm  
Av N intersects  
1401 May V D Mrs  
1403 Flores Guadalupe  
1405 Hernandez Casamire  
1407 Flores Juan

SEVENTY-FOURTH S Mag  
Pk) From 7402 Harrisburg  
blvd s to G H & H

Texas av intersects  
202 Jones R C  
rear Burton D R  
204 Brown F R C (o)  
206 Itson Noel S  
Sigelton Anthony  
Capitol av intersects  
300 Hebert N P (o)  
302 Behrens G C  
304 Hebert Albt  
305 Badeaux L C (o)

SEVENTY-NINTH N Mag Pk)  
From 7901 Harrisburg  
blvd n to Ship Channer

Av C intersects  
301 Keller Louise Mrs (o)  
302 Martin W L  
Sherman intersects  
402 Vacant  
406 Great A & P Tea Co The  
Av E intersects  
503 Torkilsen O C  
Av F intersects  
607 Ayala Jacinta Mrs  
610 Martinez Andres  
614 Lazo Bernado

SEVENTY-NINTH S (Mag Pk)  
From 7900 Harrisburg blvd  
s to G H & H

120 Gillespie J W  
Baltimore intersects  
202 Yeats E M Rev  
207 Altman Frances Mrs  
Chester intersects  
306 Cook Alma Mrs  
Elmwood intersects  
405 Vecer Edw  
Ford intersects  
604 Bingle C J (o)  
Goode intersects  
Hudson intersects  
802 Henderson M C (o)  
806 Weiss Manuel  
Schroeder Wm (o)  
810 Firth M E Mrs (o)  
814 Wheeler L A

SEVENTY-SECOND N (Mag  
Pk) From 7201 Harrisburg  
blvd n to Av H

106 APARTMENTS  
1 Eichblatt E A (o)  
2 Williamson W R  
3 Gleason C A  
107 Foster P E J (o)  
Masculine H J  
Av B intersects  
Av C intersects  
306 McLeod H M (o)  
McLeod R A  
Sherman intersects  
405 Capps C P  
Av E intersects  
501 Hanovicé Israel gro  
503 Bell Solomon (o)  
505 Moehle C F  
507 Camarda Jasper (o)  
Av F intersects  
609 Bertrand Homer (o)  
610 Erickson J E  
Montamat Gus  
Philer Walter  
Henckel S J  
611 Walton R B  
613 Thomas W M

# AVENUE B 1930

Avalon Pl	DIRECTORY OF HOUSEHOLDERS (1929-30)	Av B
3226 Sutton W E Dr (o)	3501 Oliver Jos	7116 Ankenbruck L S (o)
3238 Long S A (o)	3514 Boler Jas	7120 Sappington L R (o)
rear Pennington Annie	3516 Lewis Sallie (o)	7124 Ankenbruck Rose Mrs (o)
3256 Duncan C W (o)	3519 Spencer Aaron (o)	7128 Harrison T L
3257 Michael J C Dr	3520 Robinson Nellie	7138 Armstrong Emily Mrs (o)
rear Williams Della	E 36th interfects	McCutcheon R W
AVENUE A (Bellaire) — From	AVENUE A (Oakacres) — From	Gilles A R
Richmond av e to Cypress 2	Elm e to Pecan 1 s G H & S	N 72d interfects
w of G H & S A R R	A R R	7206 Sample T E (o)
nw cor Weidemann R (o)	Broad interfects	7214 Hayes J A
ws 1 s Hicks B M (o)	ns 1 e Frank G W (o)	7216 Mason W E
ws 2 s Richmond av Bosley W	ns 2 e Slataper H A (o)	7218 Williams L M Mrs (o)
C Dr (o)	AV B (Bellaire) — From Rich-	7228 Dulin P J (o)
ws 3 s Peterson P W (o)	mond av 3 w G H & S A R R	7232 Malott E C (o)
Jonathan interfects	s to Cypress	7240 Blanco S A
ws 1 s Drews F C	Bellaire blvd interfects	N 73d interfects
Johnnie interfects	ws 1 n Vacant	7302 Vacant
ws 1 s Huddleston J B (o)	ws 2 n Vacant	rear Pietro Nicholas
Lula interfects	ws 3 n Cowen Chas	Pietro Domenico
ws 1 s Henshaw F S (o)	ws 4 n Dean W A	7310 Broussard J N
Betty interfects	Oleander interfects	Bates Vecil
Windell interfects	es 1 s Korth Otto	7312 Vacant
Verone interfects	es 2 s Donaldson W J (o)	7318 Brown W C (o)
Dorsey interfects	es 3 s Smidth H F	7320 Gluck V I (o)
Pine interfects	ws 1 s Hinton Dora Mrs	7330 Andrews J F
ws 1 s Schmitt E J (o)	Irvin Jas (o)	7332 (7324) Vacant
AVENUE A (Brookline) — From	ws 2 s Teas Nursery Co	N 74th interfects
G H E Ry s to Telephone rd 1	Minson C W	7408 Cobb C M (o)
e Brays Bayou	Magnolia Interfects	7410 SoRelle E L (o)
1st interfects	ws 1 s Williams Alice Mrs (o)	7412 Williams Lee (o)
es 1 s Vacant	AV B (Brookline) Changed to	7414 Harris J E (o)
es 2 s Harlow F W (o)	Dancy	7424 Pond Chas (o)
es 3 s Vacant	AV B (Fairhaven Add) —	N 75th interfects
es 4 s Lima Frank (o)	Changed to Ruskin	7506 Tovar Manuel
ws 1 s Farrington W H (o)	AV B (Garden Villas) — From	7504 Barillo Catarino
ws 2 s Vacant	G C & S F Ry 4 s Sims Bayou	N 75th interfects
ws 3 s Carothers W F (o)	e to Telephone rd	7522 Tristan Juan
2d interfects	Park dr interfects	7524 Schultz Same
ws 1 s Edgerton A G (o)	ns 1 w Wilerson Edw (o)	7526 McGaffey H T
3d interfects	ss 1 w Vacant	7534 Adams G C
ws 1 s Still B J (o)	ss 2 w Brown E H (o)	7538 Swaney G E
4th interfects	ss 3 w Williams E D (o)	7540 Evans A L
ws 1 s Mitchell R I (o)	Telephone rd interfects	7542 Dell Lawrence
ws 2 s Gilfillan C J (o)	ns 1 w Layfield J H (o)	7544 Whitten Bonnie
Telephone rd interfects	ns 2 w Tomfohrde A C (o)	Mackie Dee interfects
AVENUE A (Garden Villas) —	ns 3 w Weir I M (o)	7612 Booth J A (o)
From Santa Fe dr e to Tele-	ns 5 w Richter R C (o)	7620 Bishop F L (o)
phone rd 3 s Sims Bayou	ss 1 w Sieffert C F (o)	7624 Edwards G M
G C & S F Ry interfects	ss 2 w Vacant	7628 Burchfield F W (o)
West dr interfects	ss 3 w Vacant	7630 Burchfield W G (o)
Park dr interfects	ns 4 w Alexander A S (o)	7638 Ingrando A J
ns 1 w Vacant	Krause L E	Ingrando Tony
ns 2 w Schwewecke H A (o)	ss 4 w Vacant	N 77th interfects
438 Holmes J H (o)	AV B (Gloversdale Add H'burg)	7706 Findley C M (o)
519 Barron Cleveland (o)	—From W 1st w 2 blks, 9 blks	Smith Robt
ns 4 w Thomas Eustace (o)	s of Chestnut	7710 Tubbs H C
Telephone rd interfects	7706 Cash A P (o)	7724 Harvell E L
ns 1 w Scrogin J M (o)	7707 Stewart Chas	7726 Smith T C
ns 2 w Vacant	7725 Davis J N (o)	7732 Johnson O D Rev
ns 3 w Douglas H C (o)	Carey interfects	7738 Palmer M I
1015 Smith V L (o)	7803 Kinstley C C (o)	7740 Sawamura Harry
1016 Schaeffer Alvin (o)	7812 Rawlings C C (o)	N 78th interfects
1017 Wiseman A L (o)	7817 Kurkendall C B	7802 McMillian L A (o)
ns 5 w Vacant	7828 Vacant	Matthews M W
ns 6 w Alexander R L (o)	7829 Mitchell S J	7814 Vacant
ns 7 w Vacant	7831 Vacant	7818 Wooley J A (o)
ns 8 w Vacant	AV B (Ind Hts) — From 800 E	7822 Frankie Herman (o)
ss 1 w Priess E H (o)	30th Av n to H B & T 2 e of	7823 Watson W H (o)
ss 2 w Vacant	Oxford	Foster L F
ss 3 w Clayton F H (o)	3306 Holmes W M (o)	7832 Watson O D (o)
ss 4 w Robinson A S (o)	3310 Davis Jas (o)	7838 Baldinger F A
ss 7 w Stahl J M (o)	3314 Smith Wm (o)	N 79th interfects
AV A (Gloverdale Add H'burg)	3318 Adams Felix	7902 Edwards E B
—From W 1st w 2 blks 8 blks	3320 Adams Lou (o)	7904 Hunter J R (o)
s of Chestnut	3322 Williams Wade	7910 Hinkle E O
7714 Rose Walter (o)	E 34th av interfects	7912 Donaldson Ellen Mrs (o)
7717 Boyer R Y Jr (o)	E 35th av interfects	7918 Hennessy L C (o)
7727 Mauro D B (o)	3505 Mitchel Jas	7918 1/2 Wall H R
7734 Bishop J N (o)	3513 Perry C W (o)	7922 Ramakers L C (o)
7802 Brennon D C	3514 Johnson David	7926 Pyle L R
7821 Ward A A	3515 McCraw C H Rev (o)	7930 Dyer E C
7822 Vacant	AV B (Mag Pk) — From H B &	7931 Fortis Wm D
7825 Bludworth J L (o)	T Ry e to Ship Channel 1 n	7932 Duncan Wm
7826 De Villier J C	Harrisburg Blvd	7936 Palmer W L
AV A (Ind Hts) — From 700 E	6614 Wilke F D	7940 Powers D C
33d av to H B & T 1 e of	N 67th interfects	N 80th interfects
Oxford	Wayside dr interfects	8004 Salaras Albenio
E 35th av interfects	69th to 71st interfects	8006 Felino Alberta
		8008 Guerria Jesus

# AVENUE C 1930

Av B	(1929-30) MORRISON & FOURMY DIRECTORY CO.'S	Av C
8011 McNally Frank (o)	Todd Clarence	4 Huffman E V Mrs
8016 Gurrer Julia	6504 Middleton A G	5 Vacant
8017 (8015) Goodson K S	Heinze D E	6 Howard H B
8021 (8017) Lee Emma Mrs	6505 Cheatham Frank	7 Tidmore A N
8024 (8010) Vacant	Crittenden A J	8 Speight W
8025 Smith E B	6506 McCown H D	6804 Jenkins J W
8029 Crow Annie Mrs (o)	6509 Vacant	6805 Murray A W (o)
8035 Pullman Della Mrs gro (o)	6510 Darby D H	6807 Wilson W H contr
8038 Smith I O	6512 Hawkins J H (o)	rear Vacant
8038 (8032) Smith I O	6513 Thrift H C (o)	6809 Patterson W J
Abramson J R	6514 Shepherd A N Mrs	6810 Boswell R E
8047 Carrizales Bessie	6515 McKnight J H	6815 Van Pelt D W
8049 Moreno Conception	Tinsley J R	6816 Strelitz P E Mrs (o)
AV B (Oakacres Addn)—	6516 Holton J M	Dawson R K
Changed to Duval	Stovall J B	6818 Fasullo N P (o)
AV B (South)—Changed to Bal-	Minner Glenn	6819 APARTMENTS
timore av	6517 Dowling W I (o)	1 Lambert A L
AV C (Bellaire)—From Rich-	6520 Salter W A	2 Vacant
mond av 1 e 1st ext s 10 blks	N 66th intersects	3 Vacant
Bellaire blvd intersects	6601 Hearn E B Jr	4 Vacant
es 1 s Finch Henry	Hearn E B Mrs beauty opr	rear Hancock Porter
AV C (Brookline)—Changed to	6607 Wells M L	6821 APARTMENTS
Gould	6608 Reed P H (o)	1 Smith R R
AV C (Garden Villas)—From G	6610 Greer Webb (o)	2 Vacant
C & S F Ry beyond Tele-	Greer C A Mrs	3 Sorenson O T
phone rd 5 s Sims Bayou	6611 Fones R E (o)	4 Kirchner C A
Prentiss dr intersects	6612 Rucker Emmett W	6825 APARTMENTS
Telephone rd intersects	6614 Swanson O R (o)	1 Mattocks C E
ns 1 w Hicks C Y (o)	6615 Parker J M	2 Lambert A L
ns 2 w Everton E C (o)	6616 Hutchings Carl W (o)	3 Davis S A
ns 3 w Vacant	6617 Rogillio W D (o)	4 Harrington P R
ns 4 w Brown B T (o)	Rogillio G W	6826 Gunn J A
ns 5 w Emerson J F (o)	Kunzie Chas	6827 APARTMENTS
ns 6 w Robinson J E (o)	Meyers Bruno	1 Kemp Rose Mrs
ns 7 w Vacant	6619 Leben E J (o)	2 Vacant
ns 8 w Williams Robt (o)	6619 Leben E J wtchmkr (o)	3 Vacant
ss 1 w Courtemanche J F (o)	6620 Taylor J W	4 Monroe E C
ss 2 w Tullis Robt (o)	6621 White W L	6830 Clawson V I
ss 3 w Hildebrand C G (o)	Fitzgibbons Reid	6833 APARTMENTS
ss 4 w Vacant	6622 Wallace I W (o)	1 McNeel W L
ss 5 w Carr W D (o)	6623 Pilkington W T (o)	2 Vacant
AV C (Gloversdale Add H'burg)	6625 Allert S C (o)	3 Vacant
—From W 1st w 2 blks 10	6626 Reed G L (o)	4 Mostert N J
blks s of Chestnut	6628 Lacy Geo J	6834 DAHL APARTMENTS
7707 Haysen Jack	6632 Walthal M P	1 Pfleeger T D
7730 Rudd J M (o)	6637 Jackson J D	2 Styx H F
Carey intersects	Tyer T W	3 Robinson W K
7909 Cooley R R	6638 Conces G B	4 Scrivner F A
AV C (Ind Hts)—From 1000 E	6641 Reed J F (o)	Phillips Jack
33d av n to H B & T 4 e of	6644 Perry D S	6836 Fretz D C
Oxford	6646 Burt J M Miss (o)	6840 Coles E H
3302 Hunter L N	6648 McReynolds Carl	Locke W D
3304 Spencer Willard	Van Hutton Geo	6841 Vacant
3305 Harris Chester	6649 Lawson G W	6943 Taylor C A (o)
3307 Bush Ruth (o)	6651 Matthews Annie Mrs	6845 Murphy I A (o)
3308 Vacant	N 67th intersects	6846 STOKES APARTMENTS
3313 Palmer Martha o)	6701 Tigner F B	1 Wylie Wm L
E 34th av intersects	6703 Nolsch J A (o)	2 McAner C V
3400 Robinson David (o)	6704 Antill R J	3 Bird H A Jr
3401 Church of God	6705 Yawn C E	4 Healer Cleo Miss
3402 Vacant	Jackson W P	N 69th intersects
3403 Davis Jas	Mims Blum	6901 Soper C C (o)
3404 Vacant	6706 Trotter J O (o)	6905 Allen Maude Mrs
E 35th av intersects	6707 Durr J O (o)	6906 Glanfield E G (o)
3500 Dunn Saml (o)	6708 Winters J C	6909 Fleissner Louis (o)
3502 Furlow Judge (o)	6709 Heide W J	6910 Haygood S C
3517 Burton Clinton (o)	6710 Bailey J W (o)	6911 Dow A C (o)
3519 Maddison Nesbitt (o)	6711 Glover J W	6912 Richard O S (o)
3520 Vacant	6722 Coots O F	6915 Bolton H D
3522 Vacant	6724 Smith J W	6916 Smith Sterling
H B & T Ry intersects	6725 Ramer A L (o)	Hill W J
AV C (Mag Pk)—From 800 N	6726 Mayfield H B	6917 York J B (o)
64th e to Ship Channel	Hix I R	6918 Nealy Vera Mrs (o)
6404 Kessler Anton (o)	6728 Ruth M L	6919 LeGrand John
6405 Hoffman R T	6730 Blakely J B	6920 Vacant
6406 Kelson J P	6731 Barton R P (o)	6921 Rawls W M (o)
6407 Sailer W R	Simpson H P	6923 Rodgers H C
Draper G T	6732 Wilson R C Mrs	6925 McCutcheon H K (o)
6408 McDent John (o)	6733 Platzer Daniel Jr (o)	6926 Sheffield B R
6409 Fraser M J Jr (o)	6735 Neveu Allie	6928 Carr W B
6410 Sharp I O Mrs	6736 Vacant	6938 McCallum T A (o)
6411 Longe Wm	6738 Simmons J S	6940 Warner G A
6415 Hatfield F E	Turner H L	N 70th intersects
6430 Merz J H (o)	6747 Spindler Leslie (o)	7002 Monk T B (o)
N 65th intersects	Wayside dr intersects	7003 Neeley I M (o)
6502 Morgan A R (o)	6801 APARTMENTS	7006 Meek Earl (o)
6503 Muckleroy J M (o)	1 Gray Paul	7009 Shordon N C (o)
Hanson Rachel Mrs	2 Patterson J E	7011 Lockheed E (o)
Walston R C	3 Broadway E E	Lockheed E W

# AVENUE C 1930

Av C	DIRECTORY OF HOUSEHOLDERS (1929-30)	Av E
7013 Williams P M (o)	7825 Reynolds J H (o)	AV E (Bellaire)—From G H &
7021 Kronwinkler F F (o)	7829 Kneisley L C (o)	S A Ry s to Richmond rd
7025 Dawson R B	7831 Ellis R L (o)	16th w G H & S A Ry
7027 Gregory Henry (o)	7843 Woolbright D	Fig intersects
7029 Denham P O	7847 Gaines K W	es 1 n Moebes A A (o)
7031 Waldo W W (o)	7845 Jacobs T H	Youpon intersects
7033 Johnston H M (o)	N 79th intersects	ws 1 n Foster J E dairy
N 71st intersects	7901 Vacant	AV E (Fairhaven Addn)—
7101 Elkins J Z	7917 Rogers J W (o)	Changed to Longfellow
7104 Andrews W S	7919 Clenson W O	AV E (Garden Villas)—From
7105 Plummer Jesse	7921 Morte Antonio	Santa Fe dr e to Telephone rd
7109 Clarac E H	7923 Wamble L C	7 s Sims Bayou
7112 Vacant	N 80th intersects	Prentiss dr intersects
7115 Truelock J E (o)	8004 Gividen J T (o)	ns 1 w Hanks Hezekiah (o)
7116 Nolsch J A Co bldg ma-	8015 Matney Aury (o)	ns 2 w Vacant
terial	8017 Robison S J (o)	ns 3 w Glaw W H o)
7121 APARTMENTS	8021 Morris O A	ss 1 w Vacant
1 Estes L L	8024 Singleton J L	Telephone rd intersects
Kelly J R	8029 Connell Winnie Mrs (o)	ns 1 w McCoubrey J A (o)
2 Robinson S I	8030 Thompson W R	ns 2 w Miner G R Rev (o)
7223½ Burt E A	8032 Pullman E E (o)	ns 3 w Emerson R P (o)
7127 Laessig E H	8033 Tharpe W R A (o)	ns 4 w Verbois G G (o)
7129 Robbins D A	8034 Le Monte Tony	ns 5 w Vacant
7133 Herring G H	N 81st intersects	ns 6 w Jones J E (o)
7135 Salter W W	N 82d intersects	ss 1 w Campbell R L (o)
7141 Sharp G N	AV C (South)—Changed to	ss 2 w Jones H R (o)
7145 Gillis D B	Chester	ss 3 w Barron J W (o)
N 72d intersects	AV D (Brookline)—Changed to	ss 4 w Vacant
7204 Urech W M	Gwinn	AV E (Gloverdale Add H'burg)
7207 Smith J R (o)	AV D (Garden Villas)—From	—From W 1st w 2 blks 12
7209 Hilty M R	G C & S F Ry e to Telephone	blks s of Chestnut
7211 Spencer J W	rd 6th s Sims Bayou	7725 Duncan S J (o)
7211 Spencer J W	Prentiss dr intersects	AV E (Ind Hts)—From 1200 E
7217 Maxwell Hulda Mrs	ns 1 w Anderson C A (o)	33d av n to H B & T 6 e of
7219 Ainsworth T W	ns 2 w Hatfield G C o)	Oxford
7221 Hale J M	ns 3 w Gibson M B Mrs (o)	3300 Gatelin Arth (o)
7229 Pond Roger	ss 1 w Adams W S (o)	3301 Vacant
Hill Royal D	ss 2 w Tull H L (o)	3305 Nelson Crawford
7231 Habermacher C S	ss 3 w Spradley W E (o)	3315 Bell J A
7235 Jones G J (o)	Telephone rd intersects	3317 Mitchell Riven
7238 Thompson V J	ns 1 w Barthe C C (o)	3319 Jackson C K
7241 Phillips J C	ns 2 w Baker Chas (o)	3322 Abercrombie Jos
7243 Fletcher W E	ns 3 w Wolfe R D (o)	3400 Smith Benj
N 73d intersects	ns 4 w Shortal W A (o)	3404 Collins Jennie
7301 Murray W W (o)	ns 6 w Harper J A (o)	3410 Banks Robt
7305 Worth Morris (o)	ns 7 w Snodgrass C B (o)	E 35th av intersects
7311 Devers Elmer	ns 8 w Bogge R W (o)	3522 Williams Chas
James Georgia Mrs	ns 9 w Lallier W H (o)	AV E (Mag Pk)—From H B &
Overmine E W Jr	ns 10 w Landgrebe E E (o)	T (½ blk w of 500 N 65th
7321 Hewitt A W (o)	ss 1 w Barnes M (o)	e to Ship Channel
7323 Leonard C E Mrs (o)	ss 2 w Caywood B Y (o)	N 65th intersects
7335 Roby C E	ss 3 w Spence W W (o)	6501 Vacant
7337 Wolf E A	ss 4 w Kaough J W (o)	6502 Erwin J A (o)
7341 Feagin J D	ss 5 w Hamlin J M (o)	6503 Meschi Dominico (o)
N 74th and N 75th intersects	ss 6 w Cullen H L (o)	6504 Vacant
7505 Dean S J	ss 7 w Vacant	6506 Thorne P C (o)
7507 Booher W A	ss 8 w Sellman W T (o)	6507 Wilder Ella Mrs
7513 Robinson G C (o)	ss 9 w Runnels J S (o)	6508 Tautenhahn C H (o)
7519 Storey Theo	AV D (Gloverdale Add H'burg)	6509 McDonald L R
7521 Watts H J	—From W 1st w 2 blks 11	6510 Hewitt J T
7525 D'Amico Minnie Mrs (o)	blks s of Chestnut	Strickland L E
7529 Cowort O J (o)	7702 Starkey H G	6511 Howell C C
7531 Donaldson Chas	7713 Ullrich G H (o)	6512 Shannon Sinia Mrs
Mackie Dee intersects	7818 Vacant	Russell I A
7613 Carson E J Mrs (o)	7821 Bland J C	6513 Morris W S
7621 Moore Eva Mrs (o)	AV D (Ind Hts)—From 1100 E	Brown S O
White H C	33d av n to H B & T 5 e of	6514 Roberts W M
7625 Ansley J T	Oxford	6517 Underwood H (o)
7629 Overton Wm (o)	3301 Rawlins Emanuel (o)	6532 APARTMENTS
7635 Gates J P (o)	3306 Young Andw	1 Henderson R H
7637 Thomas C D (o)	3310 Jones Hess	2 Cureton J W
7639 Hayes J K (o)	3317 Morris Lee	3 Hellums John
N 77th intersects	3400 Barber Thos	4 Blissard Roy G
7703 Cone R M (o)	3403 Taylor L W	N 66th intersects
7711 Tipps H E	3407 William W M	6601 Platt Alvin
7713 Young E W (o)	3416 Haynes Lee	6602 St John's Lutheran Church
7721 Finck J M	E 35th av intersects	6603 Ursprung F C
7723 Williams R D	3500 Mackay W T	6606 Folke A A Rev
7725 Wheeler J R (o)	3505 Zumalt Benj	6607 Atterbury A T (o)
7731 Normand E B Mrs (o)	3506 Caldwell J C (o)	6610 Scott J H
7737 Reed E D (o)	3507 Vacant	6611 Brown B W (o)
7739 Mayberry J H	3514 Wykoff Edw (o)	6615 Dujay E J (o)
7741 Tipps J F	3515 Harris D H (o)	Walker I J
N 78th intersects	3516 Ward Ernest	Harmon J R
7801 Frenchmyer G H	AV D (Mag Pk) — Changed to	6616 Benson M J (o)
7805 Fridell J W	Sherman	6619 Haas Mary Mrs (o)
7809 Pressley Mary Mrs (o)	AV D South (Magnolia Park)—	6620 Galny G H (o)
7815 Maynard J C (o)	Changed to Dayton	6621 Pruett W H
7821 Anderson Wilbur centr		Shannon Roy

# AVENUE C 1930

Av B	(1929-30) MORRISON & FOURMY DIRECTORY CO.'S	Av C
8011 McNally Frank (o)	Todd Clarence	4 Huffman E V Mrs
8016 Gurrer Julia	6504 Middleton A G	5 Vacant
8017 (8015) Goodson K S	Heinze D E	6 Howard H B
8021 (8017) Lee Emma Mrs	6505 Cheatham Frank	7 Tidmore A N
8024 (8010) Vacant	Crittenden A J	8 Speight W
8025 Smith E B	6506 McCown H D	6804 Jenkins J W
8029 Crow Annie Mrs (o)	6509 Vacant	6805 Murray A W (o)
8035 Pullman Della Mrs gro (o)	6510 Darby D H	6807 Wilson W H contr
8038 Smith I O	6512 Hawkins J H (o)	rear Vacant
8038 (8032) Smith I O	6513 Thrift H C (o)	6809 Patterson W J
Abramson J R	6514 Shepherd A N Mrs	6810 Boswell R E
8047 Carrizales Bessie	6515 McKnight J H	6815 Van Pelt D W
8049 Moreno Conception	Tinsley J R	6816 Strelitz P E Mrs (o)
AV B (Oakacres Addn)—	6516 Holton J M	Dawson R K
Changed to Duval	Stovall J B	6818 Fasullo N P (o)
AV B (South)—Changed to Bal-	Minner Glenn	6819 APARTMENTS
timore av	6517 Dowling W I (o)	1 Lambert A L
AV C (Bellaire)—From Rich-	6520 Salter W A	2 Vacant
mond av 1 e 1st ext s 10 blks	N 66th intersects	3 Vacant
Bellaire blvd intersects	6601 Hearn E B Jr	4 Vacant
es 1 s Finch Henry	Hearn E B Mrs beauty opr	rear Hancock Porter
AV C (Brookline)—Changed to	6607 Wells M L	6821 APARTMENTS
Gould	6608 Reed P H (o)	1 Smith R R
AV C (Garden Villas)—From G	6610 Greer Webb (o)	2 Vacant
C & S F Ry beyond Tele-	Greer C A Mrs	3 Sorenson O T
phone rd 5 s Sims Bayou	6611 Fones R E (o)	4 Kirchner C A
Prentiss dr intersects	6612 Rucker Emmett W	6825 APARTMENTS
Telephone rd intersects	6614 Swanson O R (o)	1 Mattocks C E
ns 1 w Hicks C Y (o)	6615 Parker J M	2 Lambert A L
ns 2 w Everton E C (o)	6616 Hutchings Carl W (o)	3 Davis S A
ns 3 w Vacant	6617 Rogillio W D (o)	4 Harrington P R
ns 4 w Brown B T (o)	Rogillio G W	6826 Gunn J A
ns 5 w Emerson J F (o)	Kunzie Chas	6827 APARTMENTS
ns 6 w Robinson J E (o)	Meyers Bruno	1 Kemp Rose Mrs
ns 7 w Vacant	6619 Leben E J (o)	2 Vacant
ns 8 w Williams Robt (o)	6619 Leben E J wtchmkr (o)	3 Vacant
ss 1 w Courtemanche J F (o)	6620 Taylor J W	4 Monroe E C
ss 2 w Tullis Robt (o)	6621 White W L	6830 Clawson V I
ss 3 w Hildebrand C G (o)	Fitzgibbons Reid	6833 APARTMENTS
ss 4 w Vacant	6622 Wallace I W (o)	1 McNeel W L
ss 5 w Carr W D (o)	6623 Pilkington W T (o)	2 Vacant
AV C (Gloversdale Add H'burg)	6625 Allert S C (o)	3 Vacant
—From W 1st w 2 blks 10	6626 Reed G L (o)	4 Mostert N J
blks s of Chestnut	6628 Lacy Geo J	6834 DAHL APARTMENTS
7707 Haysen Jack	6632 Walthal M P	1 Pfleeger T D
7730 Rudd J M (o)	6637 Jackson J D	2 Styx H F
Carey intersects	Tyer T W	3 Robinson W K
7909 Cooley R R	6638 Conces G B	4 Scrivner F A
AV C (Ind Hts)—From 1000 E	6641 Reed J F (o)	Phillips Jack
33d av n to H B & T 4 e of	6644 Perry D S	6836 Fretz D C
Oxford	6646 Burt J M Miss (o)	6840 Coles E H
3302 Hunter L N	6648 McReynolds Carl	Locke W D
3304 Spencer Willard	Van Hutton Geo	6841 Vacant
3305 Harris Chester	6649 Lawson G W	6943 Taylor C A (o)
3307 Bush Ruth (o)	6651 Matthews Annie Mrs	6845 Murphy I A (o)
3308 Vacant	N 67th intersects	6846 STOKES APARTMENTS
3313 Palmer Martha o)	6701 Tigner F B	1 Wylie Wm L
E 34th av intersects	6703 Nolsch J A (o)	2 McAner C V
3400 Robinson David (o)	6704 Antill R J	3 Bird H A Jr
3401 Church of God	6705 Yawn C E	4 Healer Cleo Miss
3402 Vacant	Jackson W P	N 69th intersects
3403 Davis Jas	Mims Blum	6901 Soper C C (o)
3404 Vacant	6706 Trotter J O (o)	6905 Allen Maude Mrs
E 35th av intersects	6707 Durr J O (o)	6906 Gnanfield E G (o)
3500 Dunn Saml (o)	6708 Winters J C	6909 Fleissner Louis (o)
3502 Furlow Judge (o)	6709 Heide W J	6910 Haygood S C
3517 Burton Clinton (o)	6710 Bailey J W (o)	6911 Dow A C (o)
3519 Maddison Nesbitt (o)	6711 Glover J W	6912 Richard O S (o)
3520 Vacant	6722 Coots O F	6915 Bolton H D
3522 Vacant	6724 Smith J W	6916 Smith Sterling
H B & T Ry intersects	6725 Ramer A L (o)	Hill W J
AV C (Mag Pk)—From 800 N	6726 Mayfield H B	6917 York J B (o)
64th e to Ship Channel	Hix I R	6918 Nealy Vera Mrs (o)
6404 Kessler Anton (o)	6728 Ruth M L	6919 LeGrand John
6405 Hoffman R T	6730 Blakely J B	6920 Vacant
6406 Kelson J P	6731 Barton R P (o)	6921 Rawls W M (o)
6407 Sailer W R	Simpson H P	6923 Rodgers H C
Draper G T	6732 Wilson R C Mrs	6925 McCutcheon H K (o)
6408 McDent John (o)	6733 Platzer Daniel Jr (o)	6926 Sheffield B R
6409 Fraser M J Jr (o)	6735 Neveu Allie	6928 Carr W B
6410 Sharp I O Mrs	6736 Vacant	6938 McCallum T A (o)
6411 Longe Wm	6738 Simmons J S	6940 Warner G A
6415 Hatfield F E	Turner H L	N 70th intersects
6430 Merz J H (o)	6747 Spindler Leslie (o)	7002 Monk T B (o)
N 65th intersects	Wayside dr intersects	7003 Neeley I M (o)
6502 Morgan A R (o)	6801 APARTMENTS	7006 Meek Earl (o)
6503 Muckleroy J M (o)	1 Gray Paul	7009 Shordon N C (o)
Hanson Rachel Mrs	2 Patterson J E	7011 Lockheed E (o)
Walston R C	3 Broadway E E	Lockheed E W

# AVENUE C 1930

Av C	DIRECTORY OF HOUSEHOLDERS (1929-30)	Av E
7013 Williams P M (o)	7825 Reynolds J H (o)	AV E (Bellaire)—From G H &
7021 Kronwinkler F F (o)	7829 Kneisley L C (o)	S A Ry s to Richmond rd
7025 Dawson R B	7831 Ellis R L (o)	16th w G H & S A Ry
7027 Gregory Henry (o)	7843 Woolbright D	Fig intersects
7029 Denham P O	7847 Gaines K W	es 1 n Moebes A A (o)
7031 Waldo W W (o)	7845 Jacobs T H	Youpon intersects
7033 Johnston H M (o)	N 79th intersects	ws 1 n Foster J E dairy
N 71st intersects	7901 Vacant	AV E (Fairhaven Addn)—
7101 Elkins J Z	7917 Rogers J W (o)	Changed to Longfellow
7104 Andrews W S	7919 Clenson W O	AV E (Garden Villas)—From
7105 Plummer Jesse	7921 Morte Antonio	Santa Fe dr e to Telephone rd
7109 Clarac E H	7923 Wamble L C	7 s Sims Bayou
7112 Vacant	N 80th intersects	Prentiss dr intersects
7115 Truelock J E (o)	8004 Gividen J T (o)	ns 1 w Hanks Hezekiah (o)
7116 Nolsch J A Co bldg ma-	8015 Matney Aury (o)	ns 2 w Vacant
terial	8017 Robison S J (o)	ns 3 w Glaw W H o)
7121 APARTMENTS	8021 Morris O A	ss 1 w Vacant
1 Estes L L	8024 Singleton J L	Telephone rd intersects
Kelly J R	8029 Connell Winnie Mrs (o)	ns 1 w McCoubrey J A (o)
2 Robinson S I	8030 Thompson W R	ns 2 w Miner G R Rev (o)
7223½ Burt E A	8032 Pullman E E (o)	ns 3 w Emerson R P (o)
7127 Laessig E H	8033 Tharpe W R A (o)	ns 4 w Verbois G G (o)
7129 Robbins D A	8034 Le Monte Tony	ns 5 w Vacant
7133 Herring G H	N 81st intersects	ns 6 w Jones J E (o)
7135 Salter W W	N 82d intersects	ss 1 w Campbell R L (o)
7141 Sharp G N	AV C (South)—Changed to	ss 2 w Jones H R (o)
7145 Gillis D B	Chester	ss 3 w Barron J W (o)
N 72d intersects	AV D (Brookline)—Changed to	ss 4 w Vacant
7204 Urech W M	Gwinn	AV E (Gloverdale Add H'burg)
7207 Smith J R (o)	AV D (Garden Villas)—From	—From W 1st w 2 blks 12
7209 Hilty M R	G C & S F Ry e to Telephone	blks s of Chestnut
7211 Spencer J W	rd 6th s Sims Bayou	7725 Duncan S J (o)
7211 Spencer J W	Prentiss dr intersects	AV E (Ind Hts)—From 1200 E
7217 Maxwell Hulda Mrs	ns 1 w Anderson C A (o)	33d av n to H B & T 6 e of
7219 Ainsworth T W	ns 2 w Hatfield G C o)	Oxford
7221 Hale J M	ns 3 w Gibson M B Mrs (o)	3300 Gatelin Arth (o)
7229 Pond Roger	ss 1 w Adams W S (o)	3301 Vacant
Hill Royal D	ss 2 w Tull H L (o)	3305 Nelson Crawford
7231 Habermacher C S	ss 3 w Spradley W E (o)	3315 Bell J A
7235 Jones G J (o)	Telephone rd intersects	3317 Mitchell Riven
7238 Thompson V J	ns 1 w Barthe C C (o)	3319 Jackson C K
7241 Phillips J C	ns 2 w Baker Chas (o)	3322 Abercrombie Jos
7243 Fletcher W E	ns 3 w Wolfe R D (o)	3400 Smith Benj
N 73d intersects	ns 4 w Shortal W A (o)	3404 Collins Jennie
7301 Murray W W (o)	ns 6 w Harper J A (o)	3410 Banks Robt
7305 Worth Morris (o)	ns 7 w Snodgrass C B (o)	E 35th av intersects
7311 Devers Elmer	ns 8 w Bogge R W (o)	3522 Williams Chas
James Georgia Mrs	ns 9 w Lallier W H (o)	AV E (Mag Pk)—From H B &
Overmine E W Jr	ns 10 w Landgrebe E E (o)	T (½ blk w of 500 N 65th
7321 Hewitt A W (o)	ss 1 w Barnes M (o)	e to Ship Channel
7323 Leonard C E Mrs (o)	ss 2 w Caywood B Y (o)	N 65th intersects
7335 Roby C E	ss 3 w Spence W W (o)	6501 Vacant
7337 Wolf E A	ss 4 w Kaough J W (o)	6502 Erwin J A (o)
7341 Feagin J D	ss 5 w Hamlin J M (o)	6503 Meschi Dominico (o)
N 74th and N 75th intersects	ss 6 w Cullen H L (o)	6504 Vacant
7505 Dean S J	ss 7 w Vacant	6506 Thorne P C (o)
7507 Booher W A	ss 8 w Sellman W T (o)	6507 Wilder Ella Mrs
7513 Robinson G C (o)	ss 9 w Runnels J S (o)	6508 Tautenhahn C H (o)
7519 Storey Theo	AV D (Gloverdale Add H'burg)	6509 McDonald L R
7521 Watts H J	—From W 1st w 2 blks 11	6510 Hewitt J T
7525 D'Amico Minnie Mrs (o)	blks s of Chestnut	Strickland L E
7529 Cowort O J (o)	7702 Starkey H G	6511 Howell C C
7531 Donaldson Chas	7713 Ullrich G H (o)	6512 Shannon Sinia Mrs
Mackie Dee intersects	7818 Vacant	Russell I A
7613 Carson E J Mrs (o)	7821 Bland J C	6513 Morris W S
7621 Moore Eva Mrs (o)	AV D (Ind Hts)—From 1100 E	Brown S O
White H C	33d av n to H B & T 5 e of	6514 Roberts W M
7625 Ansley J T	Oxford	6517 Underwood H (o)
7629 Overton Wm (o)	3301 Rawlins Emanuel (o)	6532 APARTMENTS
7635 Gates J P (o)	3306 Young Andw	1 Henderson R H
7637 Thomas C D (o)	3310 Jones Hess	2 Cureton J W
7639 Hayes J K (o)	3317 Morris Lee	3 Hellums John
N 77th intersects	3400 Barber Thos	4 Blissard Roy G
7703 Cone R M (o)	3403 Taylor L W	N 66th intersects
7711 Tipps H E	3407 William W M	6601 Platt Alvin
7713 Young E W (o)	3416 Haynes Lee	6602 St John's Lutheran Church
7721 Finck J M	E 35th av intersects	6603 Ursprung F C
7723 Williams R D	3500 Mackay W T	6606 Folke A A Rev
7725 Wheeler J R (o)	3505 Zumalt Benj	6607 Atterbury A T (o)
7731 Normand E B Mrs (o)	3506 Caldwell J C (o)	6610 Scott J H
7737 Reed E D (o)	3507 Vacant	6611 Brown B W (o)
7739 Mayberry J H	3514 Wykoff Edw (o)	6615 Dujay E J (o)
7741 Tipps J F	3515 Harris D H (o)	Walker I J
N 78th intersects	3516 Ward Ernest	Harmon J R
7801 Frenchmyer G H	AV D (Mag Pk) — Changed to	6616 Benson M J (o)
7805 Fridell J W	Sherman	6619 Haas Mary Mrs (o)
7809 Pressley Mary Mrs (o)	AV D South (Magnolia Park)—	6620 Galny G H (o)
7815 Maynard J C (o)	Changed to Dayton	6621 Pruett W H
7821 Anderson Wilbur centr		Shannon Roy

# AVENUE G 1930

Av F	(1929-30) MORRISON & FOURMY DIRECTORY CO.'S	Av H
7048 Thomas Thos	7347 Sumrall L J (o)	7811 Blackshear W Q
7052 APARTMENTS	N 74th intersects	Ruth P G
1 Knorzer Fred	7401 Thomas H V (o)	7814 Vance M O
2 Lichenstein W S	7404 Hart D G	7815 Flores Dolores Mrs
3 Dickey W F	Robinson Wm	rear Casteel Marcelle
4 Jones R E	Hitt L E	7818 Rodriquez Jos
5 Vacant	7405 Petrie Chas (o)	7823 Hooke C P
6 Vacant	7406 Smallwood W S	7825 Keeth F L (o)
7 Davis David	7408 Murray G H (o)	7833 (7826) Vacant
8 Vacant	7412 Burroughs T S (o)	7835 Keller C R (o)
rear Yall Jos	7414 Trank Armita Mrs	Avant H H
N 71st intersects	7416 Morris John	7842 Conway W R (o)
7101 Ward W F	7418 Hardy W D	7844 Hilborn L L (o)
7106 Graham B H Mrs	7421 Koehler E H	7847 Vacant
7111 Cunningham J J (o)	7424 Owens T C	N 79th intersects
7114 Deisch L C	7426 Riedle C P	7902 Doane C R (o)
7115 APARTMENTS	7429 Ward E K (o)	7905 Bauhof J C (o)
1 Lee R E	Cook H C	7907 Amador Margarita
2 Williams T E	7432 Sanders S F	7909 Beard W E
rear Steeples Wm	7433 Jones P J	7910 Rodriquez Sabena
Colson O J	7435 Rasmussen J C	7911 Timmons F L
7116 Hansen W H	Wickham W T	7913 Vacant
7116 1/2 Kluna A J	7436 Rose W N	7914 Balles Juan
Hill N C	7438 Callicott M C	7917 Montemayor Pedro
7118 Parker E E	7439 Guerrera Jesus	7930 Pasco Thos
7118 1/2 Lemons S H	7440 Smith J W	7923 McAlexander E K
7119 Young W C	7442 McWhorter W B	7925 Trevino Mauro
7121 Vacant	N 75th intersects	7926 Arreaga Manuel
7123 Wager J T	7512 Cotra Aug	7927 Garcia Jose
Menge R F	7514 Whitmore Myron	7928 Caberello Santiago
7124 APARTMENTS:	7515 Flores Pete	7932 Guerra Francisco
1 Fry E J	7516 Vacant	7933 Lopez Gerimo (o)
2 Landry C A	7519 Pate T M	7935 Chapa Elenterio
3 Hickey W H	McGinnis Melvin	7938 Armando Sartoci (o)
4 Howell R H	7521 Stade A H (o)	7939 Woodard Mamie Mrs (o)
5 Ross C E	7524 McNabb J W	7940 Guerra Rosendo
6 Mangnuson Albt	7526 Scott B F	7943 Vacant
7 Schaefer Geo	7527 Aquilas Onesimo	7946 Gonzales Jose
8 Byrd E K	7528 Hyman E J (o)	7948 Telles Jose gro
7125 Scarborough D W (o)	7529 Du Plantis H J	N 80th intersects
7127 Andreau Alex (o)	7532 Honcroft W H	8008 Hernandez Eleadora
7134 Davey C A	7533 De Hoyos F D (o)	8010 Moreno Louise
Davey W W	7534 Corl H M	8018 Guterrez Narsiso
Conway F T	7537 Renero Florentine Rev	8020 Martinez Felipe
7136 Scott N E (o)	7538 Gray F B	8021 Martinez Jose
7137 Prescott C D (o)	7540 Nolen F E	8030 Vacant
N 72d intersects	7542 Blumrich Paul	AV F South (Mag Pk)—Changed
7200 Platzter E D (o)	Mackie Dee intersects	to Ford av
7206 APARTMENTS:	7602 Hughes C W	AV G (Gloverdale Add)—From
1 Crispi R A	7604 Hilborn R L (o)	W 1st w 2 blks 14 s of Chest-
2 Moore E L	7610 Hargis J L Rev	nut
3 Ronkey Aug	Hargis T G	7702 Bautsch D G
4 Copley Lee	7618 Castro Pedro	7710 Canada W H (o)
7207 Morrow J E	7619 Perez J A	7714 Vacant
7209 La Salle M H	7620 Vacant	7718 Smith R W (o)
7211 Crow W M (o)	7623 Palmer M E	7729 Barnhouse T L
7216 Vacant	7625 Makarzel Ayuh	7814 Vacant
7219 Sanner E W (o)	7632 Corrales Bena Mrs	7820 Chantz C L (o)
7221 Ball E C	7634 Muzquiz Mary Mrs	7928 Putnam F E
7223 Havemann H A	7637 Chrisman E H	AV G (Ind Hts)—From 1400 E
7226 Cotton J J (o)	Rosier Wm	32d av n to H B & T 2 w
7230 Bankston Edw (o)	Camp C R	Houston av rd
7234 Wittie J C	7639 Gilliam Thos	3217 Smith John
7236 Featherston R G	7641 Hutchings J S (o)	3219 Vacant
Stringfellow A L	N 77th intersects	3225 Vacant
7238 Thompson S E	7701 Zuchowski John (o)	E 33d av intersects
7244 Connacher Robt confr	7703 Warwick C M	3300 Owens Fannie (o)
N 73d intersects	7708 Whitcher Arth	3311 Conner Hallie
7301 Police Dept Precinct No 1	7712 Villaire Fred (o)	3313 Barlow H Y (o)
Sub Station	7713 Gilliam F B	3314 Chinski Jesse (o)
Fire Station No 20	7721 Reyes Andrea Mrs	E 34th av intersects
7302 Vacant	7726 Foster C H	3405 Vacant
7308 Calkins G V (o)	7727 Whitley J H (o)	3407 Vacant
7323 Hines J N	7729 Vacant	3415 Allen Lawson (o)
7325 Knott J C (o)	7730 Barcelo Benj	3416 Vacant
7327 McCutcheon J F	7731 Herculano Bravo	3419 Hill Oscar
7328 Rabon W A (o)	7732 Grimsinger W M	3420 Robinson Della
7329 Baldwin J D	7742 Hughes C E	E 35th av intersects
7330 Beard Gordon	7744 De Golyer R E	3530 Steele Andw
Poole R C	7746 Lucas W F	AV G (Mag Pk)—Changed to
7332 Drane Leonard	7747 Hollis W A (o)	Canal
7333 Corley C E	7748 Perdew J P	AV G South (Mag Pk)—Changed
7334 Edwards L W	N 78th intersects	to Goode av
7335 Mann R T (o)	7801 Blackshear E E	AV H (Engel Add and Mag Pk)
7338 Vacant	7802 Boston F F	—From 1 blk w of Burr e to
7339 Chassaniol Jos (o)	7806 Beutler C F	Ship Channel
7341 Snyder Jack	7807 Cason R N	4726 Vacant
7346 Fox H J (o)	7809 Cox C B	4730 Morris J F
		Burr intersects



## BALTIMORE AVE 1930

Baker Drive	(1929-30) MORRISON & FOURMY DIRECTORY CO.'S	BANKS
8421 Boylan R D (o)	<b>McIlhenny av intersects</b>	7801 Hansen H E (o)
<b>BAKER ST RD (Y M R E &amp; B A add)—Changed to Pease av</b>	2415 <b>IVY APARTMENTS</b>	7802 Leonard P H
<b>BALDINGER (Pinedale Add)—</b>	1 Roach Ben	7805 Myers Harry (o)
<b>From 7101 Pineland av s to</b>	2 Vacant	7806 Tipps A C
<b>Brays Bayou 1 w of Fox dr</b>	3 Vacant	7807 Foster J A
301 White T B (o)	4 Wilkins Clair Mrs	7814 Osburn Paul
302 Bryan G E	<b>Bremond intersects</b>	Hill W A
305 Pfeiffer E S (o)	2504 Ayers C Miss	7818 Stockton F G (o)
306 Hickman R B (o)	Baker A I	7819 Mason C T (o)
309 Brown F S	Bander Vera Mrs	7822 Davison W M (o)
310 Vacant	Gates E M	7826 Yates J R
314 Stewart J Y (o)	2508 Patterson H L (o)	7829 Tabler W R (o)
315 Priest P E (o)	2510 Minor F J (o)	7830 Rodrigo Henry Jr
317 Kern F W (o)	Minor T K	7833 Clark C L (o)
318 Lizenbee Z J	2512 Browne J E (o)	7836 McNelly F G (o)
321 Otto J A (o)	<b>McGowen av intersects</b>	7837 Sessions Isaac (o)
322 Shine P F (o)	2606 Scholl Maude Mrs	Honkee Albt
325 Anderson J S (o)	2608 Vacant	7842 Parker C T (o)
326 Witte W O (o)	2609 Byram L L (o)	<b>Brays blvd intersects</b>
329 Vacant	2611 Easterling M E Mrs (o)	7900-2 Magnolia Park Assem-
330 Kirby Albt (o)	2617 Collins G H (o)	bly of God Church
333 Rudy W E (o)	<b>Dennis av intersects</b>	7906 Welton Jos
334 Freitag G H (o)	2704 Suffman J F (o)	7914 Schaffer D D (o)
337 Baylor T J Jr	2706 Martin G P (o)	7919 Williamson G W
338 Johnson Harry (o)	2706½ McCullough N H	7923 Holman G P (o)
341 John W T (o)	2715 Drummert W H (o)	Jennings Thos
342 Pettie C J (o)	2717 Maurin T F (o)	Bernelle A A
345 Cutler J M	2718 Esslinger J D	7924 Parker Bertha Mrs
346 Johnson J L	2720 Weinberg Julius (o)	7925 Krueger J A F (o)
401 Jordan Delta Mrs (o)	<b>Drew av intersects</b>	7927 Eckhardt Werner
402 Davidson H V (o)	2804 Schatzle Laura Mrs	7932 Soffar Alex
406 Turnaham C G	2808 Choate E J	7934 Foster O L
409 Vacant	2811 Matthews Rose Miss (o)	7935 Cheleen C E
410 Ueckert Sand (o)	Hagens A G	7937 Cole Lue Mrs
418 Dawkins W P (o)	2812 McCoskey E J	7941 Daly John (o)
421 Chambers J A (o)	2818 London M E Mrs	7944 Rives N F
<b>BALDWIN (4th ward)—From</b>	rear Williams Solomon	<b>S 80th intersects</b>
<b>½ blk n of 301 Polk av s to</b>	2819 Guillory W R Mrs	8012 Brock Walter (o)
<b>Elgin av</b>	<b>Tuam av intersects</b>	8018 Rowe Edw
808 Alvarado Gustave	2904 Kohlus W P	8020 Hardee W J
815 Brown Jos	2909 Butler Mollie Mrs	Hardee I W
<b>Polk av intersects</b>	2909½ Ricketts Taylor	8021 Waddill J T
908 Thomas Jacob	<b>Anita av intersects</b>	8022 Schwartz A V (o)
910 Turner Lizzie	<b>Rosalie av begins</b>	8026 Terry Thos (o)
912 Wilson Alfred	3111 Ayars B C Mrs (o)	8027 Folge R L
Lewis Wm	<b>BALDWIN (Park Place)—</b>	Hooker J T
914 Babin Anton	<b>Changed to Kimble</b>	Bishop V G
<b>Not open to Calhoun av ...</b>	<b>BALIESS (Southland Terrace)</b>	<b>BANGLE (Harrisburg) —From</b>
1903 Cage D S (o)	<b>(formerly Monroe) from Ard-</b>	<b>Galveston rd e to Walker 1 s</b>
rear Vacant	<b>more e to bey Sedalia 2 s</b>	<b>Harding (formerly Morgan)</b>
1904 Henry F L Mrs (o)	<b>Brays Bayou</b>	8109 Warren B F (o)
1906 Vacant	<b>Southland intersects</b>	8113 Macomb Nora Mrs (o)
rear Vacant	ns 1 w Young J W (o)	8117 Nosler H C
1906½ Streusand Chas (o)	ns 2 w August W C	8121 Ragan J D
1907 Parker A F	<b>BALL (2d ward)—From N Rice</b>	8201 Martin W F
rear Vacant	<b>e to N Milby 2 s Buffalo</b>	8205 Bigham J B
1908 Dunlap N G	<b>Bayou</b>	8209 Beach G W
rear Vacant	<b>N Hutcheson intersects</b>	8213 Ramsey E M
1908½ Phillips J A	3603 Vacant	8216 Liveris John (o)
1909 Parker A F	3605 Sharit L L	8217 Wright J E
1910 Shaw F A Mrs	3607 Webb R A	8218 Ringo J M
<b>Pierce av intersects</b>	<b>BALLARD AV (Park Pl) —</b>	<b>BANKS (Turner add) — From</b>
2004 Troncale Chas (o)	<b>Changed to Ashley</b>	<b>Montrose blvd w to 1 blk be-</b>
2008 Bookman W C	<b>BALTIMORE AV (Mag Pk)—</b>	<b>yond Woodhead 2 s of S A &amp;</b>
2012 Flaxman Max (o)	<b>From 200 S 73d e to Brays</b>	<b>A P Ry (not open from Grau-</b>
2012½ Vacant	<b>Bayou (formerly Av B South)</b>	<b>stark to Mandell)</b>
2016 Rienhardt W A	<b>S 74th intersects</b>	<b>1010 APARTMENTS</b>
rear Buckner Mollie	<b>Mackie Dee intersects</b>	1 Vacant
<b>Gray av intersects</b>	7619 McGowan D A (o)	2 Fiser G D
2102 Halporn Maurice	<b>S 77th intersects</b>	3 Vacant
2103 Pilney C H (o)	7702 Alford N C	4 Trube F E
rear Lee Emmett	7708 Musgrove L V	<b>1014 APARTMENTS</b>
2104 Bookman W F	Woodyard Jesse	1 Vacant
rear Allen Jesse	7709 Harrison Oliver	2 Vacant
2108 Tuttle L L D Dr	7710 Johnson A A (o)	3 Webb F L
2111 Selstad N E	7711 Hacker G A	4 Vacant
rear Jackson Bruce	7713 Merriquina F M	<b>1102 APARTMENTS</b>
2112 Opperman H I Mrs	7714 Shannon A O	1 Russ M R
2116 Fredericks Sallie Mrs (o)	7717 Anderson M J	2 Patrick M H Mrs
rear Wallace Pearl	7721 Nelson J M (o)	3 Van Harlingen Edna Miss
2118 Breithreutz Henry (o)	7722 Brown J W Rev (o)	4 Paul S C
rear Vacant	7723 Petts W F	<b>Sycamore intersects</b>
<b>Webster av intersects</b>	7728 Williams W L	1106 Goggan W J contr (o)
2204 Wharton C R (o)	7732 Sappington J A	rear Vacant
rear Vacant	7733 Luce H A	<b>1110 APARTMENTS</b>
<b>Hadley av intersects</b>	7735 Arnaud Ida Mrs	1 Walter F J
2310 Oaks The	7742 Durant E K	2 Thornhill C W
Baker J A (o)	7748 Houston J T	3 Detering H E Jr
	<b>S 78th intersects</b>	4 Rial Kath Mrs

## CAPITOL AVE 1930

Capitol Av	DIRECTORY OF HOUSEHOLDERS (1929-30)	Capitol Av W
6618 Cochran J B Mrs	S 71st intersects	7827 Bedford S F Mrs
6626 Allison J D	Forest Hill blvd intersects	Wilson G F
6629 Kirschke P K	S 72d intersects	7829 Ledbetter G W
McCaffrey T F	7212 Letz Augusta Mrs (o)	7831 McDonald J E (o)
6631 Blevins F E	7214 Carroll Lawrence	7832 Harris W D
Pierce T	7218 McWilliams W C (o)	7834 Harris Maude Mrs
6631½ McClanahan E O	7233 Sisters of Divine Providence	7837 Casten H G
6633 Leishman P M (o)	Roosevelt begins	Buisson E M Mrs (o)
6635 Christian G A	S 73d intersects	7840 Locke J E
6637 Burton A C	7300 Ruiz T M Mrs (o)	Donahue C H
S 67th intersects	7302 Reynolds C	Brays blvd intersects
6702 Salmon G W (o)	7304 Lewellen S N Jr (o)	7902 Warren Z V (o)
Anderson W R	7306 Barrett H (o)	7904 Havard S J
6705 Lambert R H	7307 Hayes H A	Donald W H (o)
6706 Hillberg E T	7308 White C V	Moore D P
Warren J D	7309 Lund H W (o)	Havard Anna Mrs
6707 Smith Hicks	7310 Anderson A C (o)	7905 Pitts G H
6708 Marett F J (o)	7311 Tyler J W (o)	Barnett H L
6708-A Holian Luke	7312 Palmer J C (o)	7907 Vacant
6708-B Bridges Parker	Gilliam C C	7910 Woodward J L
Schwemin F A	7314 Grigsby C W (o)	7912 Dowden C E
6709 Dumont L G Mrs (o)	7315 Weathers J T (o)	rear Vacant
Griffith Josh	7317 Stavinoha John (o)	7914 Barnes C V Dr (o)
6710 Froelich J H (o)	7319 Edwards Dick (o)	7917 Iversen A L
6712 Togg C H (o)	7320 APARTMENTS	7917 Young C W Jr
6722 Joseph Cotton Co	1 Coffman C W	7924 Cayton J J (o)
Patrick Cotton Co	2 Hasty J E	7925 Fitzgerald C D
6724 Vacant	3 Mitchell C H	7928 Maynard Herbert
6726 Vacant	4 Vacant	7931 Birmingham S H
Wayside dr intersects	7322 Red & White Grocery	Davidson O'Neel
6812 Hartmann Frank	S 74th intersects	7936 Matthews C M
6814 Miller Alice Mrs (o)	7401 Robeau H J (o)	7937 Hayne Everett
Miller D W	7403 Bridges W R (o)	7938 Hunt Jesse
6816 Miller Lewis (o)	7405 Lovett L L	7939 Keys Octavia Mrs
Menge Fred	7405½ Buchanan C A	7940 Le Bouve Desire
Dierlam Lonnie	7406 Damuth W B (o)	7941 Sherwood F B
Rainey Alvin	7407 Howard J L	7943 Pierce W L
6822 Schooler A R (o)	7408 Babatz D A	S 80th intersects
6826 Hustedt H J (o)	7409 Vacant	CAPITOL AV West (6th ward)
6828 Llewellyn R H (o)	7410 Vacant	—From Buffalo Bayou (s end
6830 Malone Ethel Mrs (o)	7411 Vacant	of Young av) w to Hemphill
6832 Jones A S (o)	7412 Hindelang R P (o)	5 s of Washington, formerly
Warren W V	7413 Braniff J J	Moore
6834 Godwin W A	7414 Osborne G R (o)	Riesner intersects
Wright Wm	7415 Vacant	1301-13 Houston Evangelistic
S 69th intersects	7417 Casey M E	Temple
6901 Lowe J F (o)	7418 Prapps Jas (o)	Richey Raymond T Evan-
6902 Prothro A M Mrs (o)	7419 Cook G A (o)	gelistic Party
Morrow C E	7420 Isaminger H L	United Prayer and Work-
6903 Curtis E G (o)	CAPITOL AV (Magnolia Park)	ers League
6904 Lucas Michl (o)	—(Formerly Chester) continua-	1315 Albarado Antonio
6905 Williams R H (o)	tion of Capitol av from S 77th	1317 Delgado Refugio
6906 APARTMENTS	to S 80th	1318 Ramirez Angela Mrs
1 Snoddon G W	S 77th intersects	1319 Ramirez Manuel
2 Hopper R C	7705 Luby Patk (o)	1320 Vacant
3 Webber E W	7707 Kalmbach Chas (o)	1321 Vacant
4 Vacant	Campbell T E	1322 Lopez Frank
6909 Carson J L	7709 Vacant	Stanley pl intersects
Speight J W	7712 Stoneham W R (o)	1402 Garcia Braulio
6911 Stewart H L (o)	7717 Smithal W T (o)	1404 Castorena Juan
6913 Peters C E (o)	7718 Shinneck T E	Lopez Jose
6914 Barrett Garland	7719 Albertson J C (o)	Houston av intersects
Helmcamp Ernest	7720 Johnson W W	1501 Giggins Wm
Pape Ernest	7722 Willis H E	1502 Belletiere Antonio gro
6917 Peters Mission	7725 George S S (o)	1503 Green Beatrice
6918 Phillips G D	7726 Fussell O C (o)	1505 Noel Ivory
6920 Jolly Eagle (o)	7728 Cone R L	1506 Howard Gussie
6922 Crawford Wayne	7733 Billingsley J C	1507 Thompson Carrie
Warner D C	7734 Lang M J H (o)	1508 Talbert Clint
6926 Youngblood E Q (o)	7737 Wise M M Mrs (o)	1509 Johnson Jas
6930 Henderson A C	7742 Shick H O	1510 Vacant
6931 De Phillippi J J (o)	7743 Gallwan Danl (o)	1511 Rugley Walter
6932 Belto T M (o)	7744 Stamps Chapman	1512 Bastian & Down sheet met-
S 70th intersects	7745 Matthews B R (o)	al contrs
7002 Day R A	S 78th intersects	1513 Jones Alf
Pittmeier Irene Mrs	7801 Feltz G D (o)	1515 Scales Gilbert
7004 Riess A J (o)	7802 Coke H P	1516 Murillo Jesse
Riess Floral Co	7806 Links Geo	Barra Louis
7011 Meeks C G	7807 Niday J B (o)	1517 Appalon Lephus
7019 Ross A R (o)	7809 Shirar O P	1519 Coltey Cyrus
Duncan Olie M Mrs	7810 Hall Alex	1520 Huser E M Mrs (o)
7020 Payne S J (o)	7814 Smith N L Mrs (o)	1521 Pruchniski Andw (o)
Stine A E	7817 Goodman H A (o)	Proctor F J
7022 Froehlich R A (o)	7820 Caffall J C	1522 Rodgers W C L (o)
7024 Augur Kinness Mrs (o)	Grodhaus F W (o)	1523 Coleman Chas (o)
Cunningham A F	7822 Beakes J P (o)	1524 Vacant
7026 Rowe J G	7823 McGill J R (o)	1524½ Leeper G W
7034 Portier E H	7826 Vacant	1526 Murgage E L
		Amos Noble

# SHERMAN 1930

Sherman	(1929-30) MORRISON & FOURMY DIRECTORY CO.'S	Sidney
7220 Nutt Andw	7711 Wells Lynn	2216 Vacant
7224 Gallagher B W (o)	7716 Melton Dora Mrs (o)	Darling intersects
7225 Knapp J B (o)	7717 Cox C H	Kiam intersects
7228 Cudd T B (o)	7720 Payne J T (o)	2415 Meier G R (o)
7232 Hanna C A (o)	7721 Wheeler S J (o)	2416 George P F
7234 Duplantis R L (o)	7724 Vacant	Bayou intersects
7238 Watson B M	7726 Case Eug (o)	2501 Elverding Benard (o)
7239 Patch L L Mrs (o)	7729 Ertner Oliver (o)	SHILOH (5th ward)—From 100
Collum Mary G Mrs	7734 Young S L	Hill w 1 blk 2 n of Buffalo
7241 Judlin Wilbert	7735 Faulkner Clifton	23 Coffee W C
7244 McIntosh W L (o)	7737 Royall B H (o)	25 Red Ella
7248 Armstrong J L	7738 Lee J L (o)	26 Brothers Leona
N 73d intersects	7741 So Relle E L	27 Thompson Isom
7305 Vacant	7743 Robison H L	28 Keys Clem
7307 Reed C M (o)	7748 Hennessy Kate Mrs (o)	29 Ford Luella
Reed W L	Hennessy J E	30 Miller Clara
7310 Rosenfield I W (o)	Hennessy G F	Taylor Aleen
7312 Zuber Esme Mrs	N 78th intersects	31 Vacant
7313 Johnson T D	7801 Cayton C C	32 Belcher Eliz
7314 Roberts Owen	7805 Floyd Rufus	33 Vacant
7315 Denny P D (o)	7809 Hein G H (o)	34 Wright Lillie
7316 Ivey J H	7812 Ball J H	35 Vacant
7320 Vacant	7814 Haberlie Harley (o)	36 Ellison Claude
7321 Martin C F	7815 Dinklage Wm	37 Woods Ernest
7324 Barrilleaux C H (o)	7817 Gordon K S	38 Martin Thos
7325 Giblin M J	Prather J L	40 Vita Carrie
7333 Ramirez P H	7818 Gardner W T	42 Warren Gertrude
7336 Christie N S	7819 Couch Margt Mrs (o)	SHIPMAN (4th ward)—Chang-
7338 Womack R M (o)	Reeves C O	ed to Buffalo dr
7342 Swanner E O	7822 Freire M A	SHORT (Irvington Place) —
N 74th intersects	7823 De Vore F M (o)	From Averill ne 1 e of Mont-
7409 Davis J C (o)	7825 Rubey R V	gomery rd
7413 Shields Z M	7826 Vacant	3123 Vick T H (o)
7415 White J E	7828 Vacant	Edwards intersects
7418 Beville L E (o)	7830 McDonald Ollie	3608 Foss Wm (o)
7421 Huber Ernest	7833 Gresham Mamie Mrs	3614 Vacant
7422 Bryant M C (o)	7834 Bryant J L (o)	Averill intersects
7425 Davidson Eliza Mrs	7835 Altman R T	3702 Barbee A J (o)
7427 Dell E J Mrs	7837 Hulsey M S	3703 Koska R A (o)
7428 Vickers J G (o)	7839 Wenckens J P	3704 Ross J D
7429 Wilkerson H W	7840 Peterson Nels Jr (o)	3706 Haag Morris (o)
7433 Handy S P	N 79th intersects	3707 Brown S V (o)
7435 Blakely W N (o)	7902 Rios Pedro	3709 Smith Robt
7436 Walaka Fred	7904 Partida Jos	3711 Lilley D R
7437 Vacant	7916 Geyer J U	3713 (3814) Baretta Jos (o)
7440 So Relle S E (o)	7921 Buske P W (o)	3720 Taylor Richd (o)
7442 Collins Lula Mrs (o)	7922 Bacon Geo	3724 Duplantis O A (o)
7444 Thorpe C V	7924 Carrillo Louis	Hudson begins
N 75th intersects	7926 Moreno Eduardo	SHOTWELL (Denver Add) —
7504 Stein Ernest	7927 Hill U C	From Wallisville rd s to Lari-
7508 Shappee Earl	7930 Duncan Dove	mer 3 w of Woolworth
7511 Stein E L Jr (o)	7934 Moore T J	317 Duren Fay (o)
7512 Curbello L F	7938 Vacant	321 Duren C E (o)
Yeager D H	7939 Trevino, Eligio (o)	329 Ditch J M (o)
7515 Daleo Carl (o)	N 80th intersects	337 Vacant
7518 Crowley D O (o)	8003 Edmondson J D (o)	Glenarm intersects
7526 Escue J W (o)	8025 Suttles A O (o)	409 Schultz Henry (o)
7528 Vacant	8029 Vacant	439 Zarbock Arth (o)
7537 Eshelman J C (o)	8031 Cummins J S	443 Vacant
N 76th intersects	Cummins B P Mrs Indry	California intersects
7601 Holly W J	8033-A Quintamilla E A	507 Sellars J A
7603 Rodriguez Pauline Mrs (o)	8033-B Bera Mauro	509 Ross T L
7610 Camp T H	8034 Ames A A (o)	517 Felu T C
7611 Jennings H W (o)	8035 Mathewson Eula Mrs (o)	525 Sherman L S
7614 Read C M (o)	8037 Guillot Robt	Winton intersects
7615 Porter J W (o)	SHERMAN AV (Ho Hbr Add)	609 Musick C P
7616 Duke Ellis (o)	—Changed to Tremper	617 Lewis Jack (o)
7618 Cheshier Edw	SHERMAN (Ryan Add)—From	625 Carter R A (o)
7625 Kirkbride J H gro (o)	Sykes w to Earl 2 n of Jans-	637 Walkinshaw S M (o)
7626 Kennedy Susie Mrs (o)	sen	SIDNEY (2d ward)—From 4200
7630 Brooks L S	SHERWIN (Cottage Grove) —	Canal s to McKinney av 5
7634 Rombs Jos	From H & T C R R n to M-	e of Milby
7635 Churchill J A Mrs (o)	K-T R R 3 w of Radcliffe av	2 Pinkston E L (o)
7636 Sullins H L	Alexander intersects	Pinkston S E
7637 Porter F L	2103 Laurence R E (o)	4 Shepler C J
7638 Lampkin Edw	2107 Woods Jack	12 Tamborello J A (o)
7639 Trojanowsky W F (o)	2109 Hillegist A	Tamborello Jos
7640 Zuchowski Frank	2115 Lawson & Turner gro	49 Brunson J F (o)
7643 Spates C N (o)	Lawson T A (o)	Brady intersects
7647 Collette Jos gro (o)	Larkin intersects	109 Borrello V C
N 77th intersects	2203 Cardes J F (o)	119 Hahn L R (o)
7701 Schooler L T	2208 Vacant	121 Moth J A
7702 Lilly F E	2209 Cook Billie Mrs (o)	122 Vacant
7704 Nowlin O B	2210 Clayton J B	123 Koch Elinora Mrs (o)
7706 Smalley Jennie Mrs	2212 Cutler O C Mrs	125 Giese B A
7708 George A F	2214 Vacant	126 Murray Chas E (o)
7709 Barnes A W	2215 Hope R W	127 Wade J W (o)

## HARRISBURG BLVD 1926

HARRISBURG BLVD	STREET AND AVENUE GUIDE (1926)	Harrisburg Blvd
6614-20 Southern Brass Mfg & Plating Co (Inc)	6925 Joffrion R V	4 Vacant
6615 Thompson L W baker	6926 Hix C J	5 Vacant
6619 Henrick Grain Co	6929 Simpson S D	6 Vacant
6620 Central Park Prtg Co	6931 Layne Texas Co (Inc)	7333 Vacant
Central Park Shoe Shop	drillers	7333½ Harris E E
Nesbitt M H	6945 Country Club Service Sta	Grimes W F
6625 Evans Jacob dry gds	6947 Country Club Grocery	7335 Speight W T barber
6627 Hammer L W books	70th intersects	7335½ Lancon Robt
6629 Bruderer John	7000 Ho Country Club	7337 Red Star Garage
Hendricks J P	7011 Boulevard Service Sta	7337½ Vacant
Wayside Bakery	rear Barnes Lee	7339 Vacant
Great Atlantic & Pacific Tea Co	Clemson Wm	74th begins
6633 Wilke F D	Kere M N	7400 Sass & Levy Marine Sup Co
Meacham W C confr	7012 Reynolds A F	7401 Boulevard Pharmacy
Boulevard Theatre	7012½ Kuhlengel Fred	Dawson J W phys
6635 Dixie King Battery Co	rear Clark C N	7401½ Copeland Jack
rear Dixie Garage	7013A Vacant	7403 Shaper J L gro and restr
6637 Rial G L barber	7014 DeGuire E P	7405 Alexander W M fil sta
6641 Wayside Cafe	7014½ Davis Nathan barbecue	7406 Hinkle O B hdw
6642 Central Park Garage	7015 Hosek Anton gro	7407 Alexander Ice & Fuel Co
6645 Central Community Market	rear Stuekey J D	7408 Vacant
Bridges H B vegetables	7016 Shropshire Frank	7410 Vacant
Telschow F L baker	Williams F D	7412 Vacant
McShan & Parker meats	Darby R H	7414 Vacant
McShan W H gro	7016½ Cuffman Beulah Mrs	7416 Perry R E
Transfer Drug Store	7018 Vacant	7421-25 Gulf Laundry
6646 Wayside Battery & Elect Co	7018½ Davis Nathan	7431 Prescott Sina Mrs
6647 Channel State Bank	7020 Mitchell E A Mrs	rear Johns Jas
67th begins	7022 Shadley F S	7435 Holcomb Nora Mrs
6701 Mading's Drug Store No 5	7027 Hixson H W	7441 Scarborough A L Mrs
Central Park P O Sta	7028 Tent City Tourist Park	Cropper J D
6702 Cook Ella Mrs	7030 Fox A R	7445 Star Service Sta
Bertram John	7036 Tent City Service Sta	Karowski A H
6706 Fleming R H Dr	71st begins	75th begins
6707 Central Paark Barber Shop	7101 Kreft T A	7502 Oliver J T Dr
6709 Arrow Clnrs & Dyers	Erdman Olga Mrs	7509 Gerhardt G J
6711 Laird Chess real est	7115 Fine C C produce	7511 Ever Ready Motor Co
6713 Welch Service Sta	7121 Fleming C F contr	7531 Gholson H L
6714 Vacant	7125 Morgan C O	7533 Carlson C E
6715 Epstein Jos dry gds	7128 Bauss Mary Mrs	7535 Kral Miros
6715½ Rogers Francis	rear Pipkin Clara	7537 Davis T C gro
Brown G H	7129 Wilkins D W	G H & S A intersects
Brennan E T	7147 Sterling Cash Garage	Mackie Dee intersects
Smith R S	Foster E J	(76th)
McLanahan S B contr	72d begins	7601 Hatfield E C fill sta
6717 Central Electric Shop	7201 Campagna Angelo gro	Johnson Henry mach
Fisher Jacob	7204 Owens Louis	7621 Ward Katie Mrs
6719 Wilton E T optometrist	7205 Magnolia Park Drug Store	7625 Edwards L Y gro
6721 Smith S B	Masonic Hall	7627 Vacant
Hendricks W B Mrs	Swearingen P G phys	7632 Fleming W N
6723 Miller Guy	Oblate Father Immaculate	7646 Kempf C N
6727 Grady J E	Conception Rectory	77th begins
6730 Vacant	Fletcher A P Rev	7701 Vacant
nw cor Vacant	7212 Church of the Immaculate	7705 Sachs Louis dry gds
Wayside dr intersects	Conception	7712 Meekins G C
6802 Schafers Service Sta	7218 Houston Monument Co	7714 Nagorny Wesley
Schafer Saml	Demonstration Room	7716 Kissick H C
Schafer Louis	7220 Community Market	7735 Phelps G B gro
6803 Central Park M E Church	7231 Lytle F J	7737 Williams Homer
6806 Remmers Clifford	7243 Schorr Max genl mdse	7738 Brooks E P
6808 Rhodes E A	73d begins	7739 Collins J L
Rhyne C A Mrs drsmkr	7300 Freckman Wm	7744 Goldhart J A
6809 Maness E A Rev	7301 Joy C C soft drinks	Money C L
6812 Pine Grove Tourist Camp	7306 Kraus J F contr	78th begins
6816 Cooley J H	7307 Blackburn H L auto fill sta	7801 Mag Park Christian Ch
6817 Prescott M I	7308 Coylet C E	7802 Vacant
6834 Vacant	7310 Haste L A	rear Roberts J O
69th begins	7311 Miller A W	7804 Ryan L M
6901 Vacant	7312 Union Garage	7806 Hennessy L C
6902 Kruse Jessie Mrs	7313 McGowen G C	Wilson M S
6903 Borrello Emile plmbr	7314 Barber's Service Station	7810 Reifel Alex
6904 Walker S R	Daniels E H fill sta	7810½ Gates J M
6905 Marquette Geo	7315 Berry R W restr	7811 Fuchs John
6907 Brewer J H	7316 Thompson F R	7812 Baker C K
6909 Zaccardi A D	7316½ Lancon David	Martin Hubert
6912 Bedford W K barbecue	7320 Kintz F J tailor	Putman L R
6920 Ivy C J	7322 APARTMENTS:	rear Johnson Wm
6922 Vacant	1 Eubanks R C	7821 City Mag Park fire sta
	2 Fountain A G	No 2
	3 Hindman M S	

# AVENUE J 1926

Av I	STREET AND AVENUE GUIDE (1926)	Av J
7303 Waggoner D P	7841 Gutierrez Narcisso	6814 Woodward J H
7304 Dick Horace	7843 Camillo Andres	6811 Elkins R L
7315 (7319) Vacant	7845 Sanchez Casimiro	6819 Shaw H G
7316 Childers F W	7847 Dominguez Juan	6820 Farnsworth W L
7317 Ramos Genaro	7848 Cleere C C Mrs	6822 Machlachlan W D
7318 Parkinson F C	AV I East (Manchester)—From	6823 Fuller D W
7319 Vacant	Central e to 97th 4 s of Man-	6824 Schillaci Chas
7325 Guilbeau J J	chester av	6825 McCourt Jas
7328 Rogers L C	AV I (Gloverdale add)—From W	6826 Turner C W
7330 Vacant	First w 2 blks 16 s of Chestnut	6827 Clarke L E
7334 Squire W H	108 Vacant	6835 Billeter M O contr
7336 Greer I S	112 Vacant	6837 Wood Henry
7337 Sherwood A B	116 Bingleben J T	rear Grounds J H
7339 (7327) West R G	117 Overturf J A	6840 Morse R W
N 74th intersects	118 Sweeney H S	6848 Marriott A A
7407 Green Annie Mrs	126 Sims W C	N 69th intersects
7409 Hill H H	rear H W Robinson	6900-20 Magnolia Park Junior
7414 Wright G H	ns 1 e Grimsinger Chas	High School
7415 Petty W A	ss 1 e Wilkinson J P	6909 Knesek E W
7416 Cline J D	ss 2 e Barcelo L B	6915 Hanford J S
Lancon Doty	AV J (Mag Pk and Engel add)	6931 Roye R T
7417 Tegeler C C	From Lockwood e to Ship	6932 Vacant
7422 Frederick J P	Channel 3 n of Canal (not	6938 Vollers E J
7430 Keller C R	open from N Lenox e to H B	6940 Taylor R L
7439 Crawford C B	& T Ry)	N 70th intersects
7441 Vacant	5201 Apostolo Rose Mrs	7005 Mullen Hardy
7444 Medellen Jose	N 65th intersects	North Intersects
N 75th intersects	6502 Bate T B	- Wooding intersects
7510 Thompson C W	Brannon R S	7009 Davis C O
7512 Doyle J B auto repr	6506 Hutchison Marvin	Harbuck E D
Rainwater Dee	Oliphant Robt	7039 Miller F C
7515 Delgado Guadalupe	6507 Clark C M	7040 Richnow Fred
Delgado Pedro	6508 Fleming J M	7041 Ruston Tex Mrs
7516 Alaniz Enemencio	6509 Puttman Fredk	7047 Warren J L gro
7517 Delgado Hilario	6512 Hallum T S	N 71st intersects
7525 Camarillo Anselmo	6531 Start H D	7100 Pizzo John gro
Flores Frank	6534 Lindsey J H	7101 Richnow Wm
Flores Pete	6541 Zurborg A U	7103 James Frank
7526 Villagomez Aurelio	N 66th intersects	7105 Secor C E
Perez Augustin	6600 Vacant	7107 Worthen J T
7530 Villagomez Ramon	6603 Brown W C contr	7108 Lunsford A J
rear Pedroza Eleterio	6604 Vacant	rear Carnes D J contr
7536 Pena Esequio	6606 Sedwick C L	7117 Walton A S
rear Villagomez Augustin	6607 McLeod M L Miss	7137 McGill O M
7537 McCloud Andw	6617 Henson J A	7147 McCormick S L
7538 Orozco Marcovo	6619 Roper W R	Sunset intersects
Mackie Dee intersects	6621 Seeley F M	7224 Stromberg J E
7601 Romo Julian gro	6622 Hans E M	7244 Leach F O
7605 Imhof J P	6626 Hughes J H	Ginn Lafayette
7606 Vacant	6629 Hammond Geo	N 73d intersects
7609 Wasson W J	6631 Ewald W G	7302 Magallanes Marin
7610 Rodriguez Jose	6632 Mims R P	Alvarez Esteban
7612 (7640) Valencio Emetrio	6633 Ewald J H	7304 Magallanes Marin baker
7614 Martinez Severino	6636 (6630) Palm Chas	Rodriguez Severiano
7618 Brown Cecil	6644 Necker Wm	7306 Garcia Margo
7622 Romaro Manuel	6645 Comet John	7310 Garcia Sanel Mrs
7624 Martinez Blas	6648 Powers R J	7311 Heredia M T gro
7626 Martinez Maximo	N 67th intersects	7317 Rodriguez Rodolfo
7629 Duran Quirino	6702 McClanahan Hampden	7318 Salasas Loncano
7631 Romo Andres	6703 Vacant	7320 Garcia Salvadore
7634 Garada Regina Mrs	6703½ Cole Lizzie Mrs	7322 Delgado Pedro meats
Garada Manuel	Haberlie H A Mrs	7323 Ravada Gregorio
Barron Benito	6705 Hodges Jesse	7327 Matthews Percy
7640 Martinez Severeno	6708 Bury P J	7328 Vasquez Andres
7642 Pabledo Anastacio	6709 Vacant	rear Traco Cruz
7644 Martinez Tereso	6711 Glover A A	7334 Martinez Anastacio
N 77th intersects	6713 Ross G S	7339 Renteria Ramon
7706 Pasina Lazo	6714 Hood Wade	N 74th intersects
7708 Anteveros Guadalupe	6718 Vaught Anna Mrs	7401 Ramirez Jose
Esquimile Agripito	6719 Vacant	7403 Santiago Esau
7735 Ortiz Felipe	6720 Stanton P B	7404 Nelson Theresa Mrs
7736 Viscara Jose	6741 Graf H D	7405 Vacant
7738 Vacant	6742 Jordan D V Mrs	7406 Nevil J W
7742 Vasquez Vincente	6744 Shearer H C	7407 Masias Antonio
N 78th intersects	Wayside dr intersects	7411 Martinez Arturo
7804 Lawrence J E	6801 Lewis W M Rev	7413 Allison Carl
7805 Robinson W J	Lewis W M Jr	7415 Follett A G
7814 Young T J	6807 Mayer Jos	7426 Espinoza Benito
7820 Phenix Dairy barn	6812 Vacant	7428 Vacant
7837 Camillo Jose	6813 Fine M L	7438 Soto Emelito
7839 Cariga Luis		

B 1926

4408 Maury W L  
4409 Hart F J  
4410 Johnson John  
4415 McMeans R H Dr  
Rosewood av intersects  
4503 Leever H S  
4507 Hackedorn B C  
4510 Smallwood R C  
4511 McGeever E B  
4515 Kenner L H  
4516 Timmins C G  
Ruth av ends  
4603 Jones F C  
4606 Burton J L  
4607 Turner W J  
4618 Epstein Maurice  
Blodgett av intersects  
4701 Spiller J B Dr  
4709 Arnold H K  
Hood F E  
Wentworth av intersects  
4800 Yakeley J B  
rear Spencer Eliza  
4801 Cooke G R  
4802 Manton Herbert  
4809 Whitten J R  
Scheer O C  
4810 Campbell L F Mrs  
rear Jones John  
4811 Johnston B H  
rear Evans Earl  
4815 Donoghue David  
rear Moore Ella  
Rosedale av intersects  
4905 Sykes I D  
rear Branch R  
4912 Hutchison D D  
4914 Smith J D  
4918 Melton H T  
Wichita av intersects  
5003 Francis Tillman  
5004 Woods J H  
rear Lee Leona  
5007 Bull C W  
rear Vacant  
5008 Lindsey R H  
5012 Elliott L B contr  
Palm av intersects  
5102 Wolfe L G  
5111 Scott J F  
rear James Edwd  
5120 Bringhurst H B  
Southmore av intersects  
5204 Wallace W M  
5207 Glenn D C  
rear Bray Eliza  
5214 Byers G A  
5216 Blanton E B  
rear Hill Helen  
5218 Pyron W B  
rear Baptiste Beecher  
5219 Tsanoff R A  
Oakdale av intersects  
5303 Keithley J P  
rear Brown Jas  
5310 Jacobs R L  
rear Marks Olivia  
Prospect av intersects  
5411 Godard E G  
5415 Turner U V  
rear Burnell Vanilla  
5418 Sands Isabel Mrs  
5420 Martin R L  
rear McCollough Ernest  
AUSTIN (Ryan Add) — From  
Madison e to I-G N 4 s of  
Hays  
AUSTIN AV (Ho Hbr Add)—  
see Alderson

AUTREY (Turner Add)—From  
Graustark av e 5 blks 1 s of  
S A & A P (formerly 5th)  
1009 Cottingham E Y  
rear McAllister E  
1010 Platte A M Miss  
1018 Herzog R O  
1026 Hollyfield R J contr  
Mt Vernon av intersects  
1110 Lucid C C  
Yoakum blvd intersects  
1201 Goldman A B  
Giles H A  
AVALON PLACE—From River  
Oaks blvd e to Bellmeade rd  
1st a Westheimer rd  
3215 Marshall J S  
3527 Sheffield F H  
ss 1 w Vacant  
AV A (Gloverdale Add H'burg)  
—From W 1st w 2 blks 8 blks  
s of Chestnut  
ns 1 w Gray W H  
ss 1 w Crow W A  
ns 2 w Scott H E  
ss 2 w Walker I O  
ss 3 w Conklin R H  
AV A (Ind Hts)—From 700 E  
33d av n to H B & T 1 e of  
Oxford  
AV B (Gloverdale Add H'burg)  
—From W 1st w 2 blks, 9 blks  
s of Chestnut  
ns 1 w Darr M S  
ss 1 w Morton H S  
ns 2 w White C K  
ns 3 w Davis J N  
ns 4 w Stewart Chas  
AV B (Ind Hts)—From 800 E  
30th av n to H B & T 2 e of  
Oxford  
E 33d av intersects  
se cor Baptist Tabernacle  
3302 Williams Lillie restr  
3308 Williams Ezekiel  
3309 Harris D H  
3310 Union Tabernacle Church  
3312 Constr  
3314 Gibson Ethron  
3314-A Mitchell Rivan  
3316 Butler Wm  
3318 Adams Felix  
3320 Adams Jos  
3322 Williams Webb  
3328 Wallace John  
3329 Gillam Luttrie  
3502 Smith N N  
3506 Vacant  
3509 Boone Leonard  
3522 Canada L C  
AV B (Mag Pk)—From H B &  
T Ry e to Ship Channel 1 n  
Harrisburg Blvd  
N 67th intersects  
6718 Wilton E T  
Wayside dr intersects  
69th to 71st intersects  
7116 Ankenbruck Leo  
7120 Sappington Jos  
7124 Ankenbruck Rose Mrs  
7128 Wahlquist C W  
7138 Armstrong W A  
7146 Jost Fritz  
N 72d intersects  
7206 Sample T E  
7214 Hayes J A  
7216 Reynolds S S  
7218 Jefferson A L  
7228 Du Lin P J

7232 Malott E C contr  
7240 Joy O L  
N 73d intersects  
7302 White J E  
7310 Herren J R  
7312 Cancilla Vincenzo  
7320 Carston Pete  
7330 Andrews J F  
N 74th intersects  
7408 Vacant  
7410 Sharp Medel  
Wilkins U M  
So Relle E L  
7412 Williams Lee  
7414 Recklein D N  
7416 Lee W F  
7424 Pond Chas  
N 75th intersects  
7502 Garcia Paola Mrs  
7504 Reyes Jose  
7506 Tristan Pablo  
7522 Santo Eceda  
7524 Gibbs L D  
7526 Habermacher C S  
7534 Simpkins W S  
7538 Swaney G E  
7540 Williams G O  
7542 Williams A R  
7544 Duncan J O  
7548 McQueen Elizab Mrs  
Mackie Dee intersects  
7612 Kershner G W  
7620 Bishop F L  
7624 Edwards G M  
7628 Burchfield R W  
7630 Burchfield W G  
7638 Rutledge Chas  
N 77th intersects  
7706 Findley C M  
7732 Warren W H  
7738 Milligan B S  
7740 Walker R T  
N 78th intersects  
7802 McMillian L A  
7818 Wooley J A  
7822 De Ryk John  
7828 Brinkman E F  
Watson O D  
7832 Watson W H  
7838 Baldinger F A  
N 79th intersects  
7902 Torkilsen O C  
7904 Hunter J R  
7910 Hinkle E L  
7912 Donaldson J W  
7921 Jones Mack  
7922 Ramakers L C  
7923 Villereal Doniciano  
7924 Thompson W S  
7930 McMaster C W  
7932 Jackson G C  
7936 Deats L T  
7940 Vacant  
N 80th intersects  
8004 Salazar Anundo  
8005 McNally Frank  
8006 Lee J E  
8008 Manahan R J  
Ratcliff Jas  
Ratcliff John  
8010 Fenzl R A  
8014 Americus Frank  
8015 Cantwell E W  
8017 Crider D L  
8032 Singleton J L  
8047 Montamoro Emelianto  
Sarate Margarito  
8049 Vacant  
AV B (South) — Changed to  
Baltimore av

HOUSTON ICE CREAM CO

# BALTIMORE AVE 1926

Bailey	STREET AND AVENUE GUIDE (1926)	Baltimore Av
1210 McBride Wm	1903 Cage D S	2909 1/2 Ricketts Taylor
1212 Delaper Gardner	rear Davis Rilla	Anita av begins
1214 Tyler W B	1904 Vacant	Rosalie av begins
Andrews intersects	1906 Vacant	3111 Lockman Roberta Mrs
1311 Gillohm W W	rear Vacant	BALL (2d ward)—From N Rice
1313 Ford Frances	1906 1/2 Streusand Chas	e to N Milby 2 s Buffalo Bayou
1314 Shackelford Van	1907 Parker A F	N Hutcheson intersects
1316 Brewer Stella	rear Shivers Josie	3603 Heuschele H H
Ruthven intersects	1908 Dunlap M G	3605 McMillan M C
1406 Smith Rosa	rear Schroeder Wm	3607 Karsten Peter
1409 Vacant	1908 1/2 Phillips J H	N Everton intersects
Cleveland intersects	1909 Power S F	BALTIMORE AV (Mag Pk)—
1507 Henry Leese	1910 Shaw Matilda Mrs	From 200 s 73d e to Brays
1509 Riley Mary	Shirar Gertrude Mrs pvt sch	Bayou (formerly Av B South)
1515 Green Minnie	Pierce av intersects	S 74th intersects
Victor intersects	2004 Stewart W M	Mackie Dee intersects
1601 McCullough E S	2012 Flaxman Max	7619 McGowan D A
1603 Brown John	rear Vacant	S 77th intersects
1605 Vacant	2012 1/2 Munson J W	7702 Mullane Kate Mrs
1606 Cruse Jos	2016 Rienhardt W A	7703 Cole Lou Mrs
George intersects	rear Bodreaux Andw	7710 Johnson A A
1707 Wright Foster	Gray av intersects	7718 Kipp J H
1710 Moody T H	2102 Halporn Morris	7714 Branch Kirby
O'Neil intersects	2103 Pilney C H	7717 Campbell M B
1807 Norman Cornelius	rear Vacant	7721 Nelson J M
W Webster av intersects	2104 Beasley A H	7722 Brown J W
1908 Martin Virginia	rear Norton Fred	7728 Perricone David
1909 Roberts C A	2108 Stern Gus	7729 (7721) Harris S F
1911 Goff Solomon	2111 Ladin S P	7731 (7723) Kalinowski Walter
1911 1/2 Lister Richmond	rear Adams Violet	7732 Lee E P
1913 Tamborello Michl gro	2112 Wilcox J H	S 78th intersects
Cook intersects	2116 Fredericks Sallie Mrs	7801 Braden H J
2002 Miles Thos	rear Wallace Pearl	7802 Parson H H
2006 Wilson Lola	2118 Gibbons G A Jr	7805 Myers Harry
2008 Rogers John	Webster av intersects	7806 Reynolds J H
2014 Lorino S S	2204 Wharton C R	7807 Collins W W
2014 Giddings Henry	rear Parker Wm	7814 Dinsdale E G
2017 Gilmore R G	Hadley av intersects	7818 Stockton F G
Sutton intersects	2310 Oaks The	7819 Mason C T
BAIRD (Lawndale add) — From	Baker J A	7822 Davison W M
Telephone rd n 8 blks 6 e of	McIlhenny av intersects	7826 Fulbright C J
Dumble	2415 IVY APARTMENTS	Hinkle W L
Coronas av intersects	Apts:	7829 Tabler W R
1801 Vacant	1 Newhouse Vernon	7830 (7816) Rodrigo Henry Jr
BAKER AV (4th ward) —	2 Vacant	7833 Clark C L
Changed to W Drew av	3 Howerton P O	7836 McNeely F G
BAKER (5th ward)—From Buf-	4 Vacant	7837 Sessions Isaac
falo Bayou w to 700 N San	Bremond intersects	7842 Parker C T
Jacinto	2504 Sandel E W	Hilty D L
128 Brown Cracker & Candy Co	2508 Vacant	Brays blvd intersects
200 Horton & Horton sand bins	2510 Minor Frank	7900 Mag Park Assembly of God
205 Texas Whse Co	2512 Browne J E	Church
Cedar intersects	McGowen av intersects	7906 Weltner J H
235 Haverly Furn Co Whse	2606 Scholl Wm	7913 Parker G W
239 Continental Paper & Bag	2608 Gaither W H	7914 Schaffer David
Mills Corpn	rear Foote W E	7918 Parker R H
Pine intersects	2609 Byram L L	7923 Holman G P
300 Republic Sup Co whse	2611 Easterling W M	7925 Krueger J A F
BAKER ST RD (Y M R E & B	2617 George H C	7927 Johnson John
A add)—Changed to Pease av	Dennis av intersects	7932 Soffar A I
BAKER (Y M R E & B A add)	2704 Huffman J F	7934 (7924) Parker Annie Mrs
—Changed to Hughes	2706 Martin G P	7935 McCann C H
BALDINGER (Pinedale add) —	2706 1/2 Buck H D	7937 Siegman E W
From 7101 Pineland av s to	2715 Drummet W H	7944 Martinez Canuto
Brays Bayou 1 w of Fox dr	2717 Maurin T F	S 80th intersects
201 Chapman Ewing	2718 Esslinger J D	8010 Tucker Acum
202 Vacant	2720 Weinberg Julius	8018 APARTMENTS:
211 Vacant	Drew av intersects	1 Stephens B B
BALDWIN (4th ward) — From	2804 Vacant	2 Vacant
1/2 blk n of 301 Polk av s to	2808 Taylor J A	3 Yarbrough J M
Elgin av	2811 Matthews R E Miss	4 Vacant
808 Masters Geo	2812 Holleman H Y	5 Goddard R C
W Dallas av intersects	2817 Lawrence W M	6 Vacant
908 Thomas Eliza	2818 Traweek M B	8020 Sanders W H
910 McDade Mackie	rear Williams Thos	8021 Waddill J T
912 Griffin Ora	Tuam av intersects	8022 Schwartz A V
914 Meyers Saml	2902 Vacant	8024 Terry Thos
Not open to Calhoun av	2909 Taff J G	8027 Wells W A

GULFPORT PRINTING CO.

C 1926

Av C	STREET AND AVENUE GUIDE (1926)	Av D
<p><b>AV C (Gloverdale Add H'burg)</b>                      —From W 1st w 2 blks 10                      blks s of Chestnut                      ns 1 w Cooley L R                      ss 1 w Miller D L</p> <p><b>AV C (Ind Hts)—From 1000 E</b>                      33d av n to H B &amp; T 4 e of                      Oxford</p> <p>3302 Beck Alfred                      3304 Nelson Crawford                      3305 Harrison Lonnie                      3307 Bush Jas                      3308 Davis Nathaniel                      3315 Church of God                      3402 Hawthorne Mabel                      3403 Davis Jas                      3404 Hines D C                      3502 Dunn Saml                      3504 Furlow Judge                      3506 Rodgers Ida                      3522 Maskins Santa Fe</p> <p><b>AV C (Mag Pk)—From 800 N</b>                      64th e to Ship Channel</p> <p>6404 Kessler Anton                      6406 Kelson J P                      6407 Fehr F E                      Koehler W E                      White J F</p> <p>6408 McDent John                      6409 Fraser M J Jr                      6410 Lemley G M                      6411 Glithero J J                      6415 Hatfield F E                      6430 Merz J H</p> <p><b>N 65th intersects</b></p> <p>6502 Heinze A G                      6503 Muckleroy J M                      6504 Heinze D E                      Middleton A G</p> <p>6505 Kleinerke M H Mrs                      Watts M I</p> <p>6506 McCown H D                      6510 Jacob Alfred                      Jacob A C</p> <p>6512 Hawkins J H                      6513 Metcalf L R                      6514 Clark J J                      6515 Schultz C P                      6516 Vacant                      6517 Dowling W S                      6520 Griffith E L                      6575 Giese H C</p> <p><b>N 66th intersects</b></p> <p>6601 Gougler H P                      6607 Fehlau M E                      6611 Wells M L                      6614 Wallace I W                      6615 Vacant                      6617 Rogiller W D                      Cole F C                      Kemp O C</p> <p>6619 Vacant                      6621 Thrift H C                      6623 Pilkington W T                      6624 Lacy G J                      6625 Albert S E                      6626 Wells J L                      6641 Reed J F                      6646 Vacant                      6648 Van Hutton Geo</p> <p><b>N 67th intersects</b></p> <p>6701 Tigner F B                      6703 Nolsch J A                      6705 Stuart J E                      6706 Trotter G C                      Trotter J O                      6707 Durr J O                      6708 Richmond Catlow                      6709 Kneeland P H</p>	<p>6710 Bailey J W                      6721 Hunker S J Mrs                      6725 Shinnick T E                      6732 Wilson R C Mrs                      6733 Platzer Danl Jr                      6734 Sims John                      6738 Wilburn S J                      6747 Spindler Leslie</p> <p><b>Wayside Drive intersects</b></p> <p>6804 Adelman E A                      6805 Vacant                      6807 Wilson W H contr                      6809 Snell O C                      6810 Arnot A M                      6812 Dahl Chas contr                      rear Brown J H                      6815 Van Pelt D W                      6816 McKee R A Mrs                      Crowley L O                      6818 Fasullo N P                      6823 Rial G L                      6825 Murphy I A                      6827 Dodd Nellie Mrs                      Smith D R                      Monroe E C                      Bevis J H</p> <p>6830 Gauntt T M                      6833 Vacant</p> <p>6834 <b>DAHL APARTMENTS</b>  <b>Apts:</b>                      1 Vacant                      2 Church J W                      3 Rochett J L                      4 Lee H A</p> <p>6836 Huse A R                      6846 <b>STOKES APARTMENTS</b>  <b>Apts:</b>                      1 Wylie W L                      2 Atteberry W E                      3 Kenner E B Dr                      4 Howe M L Mrs</p> <p><b>N 69th intersects</b></p> <p>6901 Sopre C C gro                      6905 Fleissner Franz                      6906 Glenfield Ernest                      6909 Fleissner Louis                      6910 Haygood S C                      6911 Dow A L                      6912 Richard O S                      6915 Daney C W                      6916 Hill W J                      6917 York J B                      6918 McClenden R C                      6919 Snoddon G W                      6920 McCallum T A                      6921 Rawls W M                      6923 Stubblefield B J                      6925 McCutcheon H K                      6940 La Nier J M</p> <p><b>N 70th intersects</b></p> <p>7003 Neeley I M                      7006 Meek Earl                      7009 Shordon N C                      7011 Locheed E D                      7013 Williams O M                      7025 Neveu Allie                      7027 Gregory H C                      7029 Gregory C R                      7031 Clinton E H                      7033 Johnston H M</p> <p><b>N 71st intersects</b></p> <p>7101 Marker A A                      7106 Vacant                      7109 Elkins J Z                      Elkins P L contr                      7112 Spiller S D                      7115 Truelock J E                      7116 Stapper Ernest sewer pipe                      7123 Heemer W L                      Tompkins J J</p>	<p>7127 Morrow C E                      7129 McFarland W M                      7133 Salter W W</p> <p><b>N 72d intersects</b></p> <p>7204 Buckles H F                      7217 Morris A L                      7219 Gwyn J S                      7235 Jones G J                      7241 Williamson J H                      Gideon E R</p> <p>7243 Babbitt S A</p> <p><b>N 73d intersects</b></p> <p>7301 Sweeney John                      7305 Worth Morris                      7311 James W E                      7321 Hewitt A W                      7335 Turner E J                      Melton J E</p> <p>7337 Francois Orellien                      7341 Schmit E E</p> <p><b>N 74th and N 75th intersects</b></p> <p>7505 Krommes Glen                      7507 Booher W A                      7515 Vacant                      7519 Morgan E D                      7521 Schultz J O                      7525 D'Amico Nick                      7527 Vacant                      7531 Olmsted J H</p> <p><b>Mackie Dee intersects</b></p> <p>7613 St Ores J K                      7621 Lyon David Rev                      7625 Ansley J T                      7629 Overton Wm                      7635 Forrester W A                      7637 Thomas C D                      7639 Hayes J K</p> <p><b>N 77th intersects</b></p> <p>7703 Freeman H L                      7705 Vacant                      7707 Vacant                      7713 Young E W                      7715 (7711) Heffner W C                      7719 Normand E B Mrs                      7725 Stephens B B</p> <p><b>N 78th intersects</b></p> <p>7805 Webster T S                      7809 Pressly Mary Mrs                      Pressly J P</p> <p>7815 Maynard J C                      7821 Reynolds J H                      7825 Bradley L L Mrs                      7829 Schwarz Christian                      7831 Dowdell J R                      7845 Jacobs T H                      7847 Keller John</p> <p><b>N 79th intersects</b></p> <p>7901 Gaines K W                      7917 Rogers J W</p> <p><b>N 80th intersects</b></p> <p>8004 Gividen J T                      8015 Condra T A                      8017 Robinson S J                      8019 Dollar Carl                      8029 Connell A L                      8031 Hernandez Luis                      8032 Pullman E E                      8034 Renterre Ysedoro</p> <p><b>N 81st intersects</b></p> <p>8101 Vacant</p> <p><b>N 82d intersects</b></p> <p>foot Ship Channel Compress Co                      (Inc) whse</p> <p><b>AV C (South) — Changed to                      Chester</b></p> <p><b>AV D (Mag Pk)—Changed to                      Sherman</b></p>



## HARRISBURG BLVD 1926

Harrisburg Blvd	STREET AND AVENUE GUIDE (1926)	Harvard
7823 (7837) Cook G W Dr	903 Marbury N O	238 Lawley Glenn
7825 Noel Rachel Mrs	904 Vetrano Jos real est	Price A D
7826 Parnell A G	906 King J N	3d intersects
7827 Vacant	908 Ready C A	302 Ashworth A M Mrs
7828 Sanders B A Mrs	911 Eison G C	306 Montes Louis
7829 Vacant	914 Ribbeck A G	316 Limbocker J M
79th begins	915 Mrosko J A	LeMaster F A
7900 Tomlin Morell confr	916 McNutt R B	Praytor A L
7901 Poynor I P Dr	917 Silverstein Sarah Mrs	320 Felix Felix
7906 Williams M C Mrs	919 Palmer J A	322 Johnson A J
7908 Hilderbrandt S E Mrs	921 Thrift Beatrice Miss	324 Kirk A S
7909 Cox C H	Barnes intersects	327 Keown J A
7910 Batdorf Harry gro	HARTMAN PL (6th ward)—	328 Eagan I D
7910½ Stone L R	From 1619 Nelson s to Rich-	329 Vacant
7914 Harmon C A	mond 1 e of Sabine	331 Rowell D E
7918 Brannon Ace	1 Brown Henry	Zarr J W
7920 Plank S K	2 Blair Nathan	333 Simmons Rena Mrs
rear Bingle C J	3 Thompson Warren	340 Rogers T R
7923 Cates C C	7 Coleman Sadie	344 Bunting N B
7925 Wilson M C	9 Garrett Mary	E 4th intersects
7926 Cooley G W	11 Howard Eli	409 McLean J D
7927 Collins F A	13 Gibson Josephine	410 Morse G W
7928 Buckner Josephine Mrs	HARTY (Sadd add)—From 125	411 Ward W G
80th begins	Elizabeth n to Sylvester 1 n	415 Hepler J L
8001 Vacant	of Link rd	418 Shannon J P
8003 Henderson M C gro	es 1 n Spaulding P A	421 Alexander I M Mrs
8005 Cameron Pattern Shop	ws 1 n Avery A A	Krezdorn H J
8011 Mathis Arthur confr	Sylvester rd intersects	422 O'Connor C W
3018 (8022) Lopes Pavalena Mrs	nw cor Boudreaux J B dairy	426 Johnson P N
8020 Cameron W D	HARVARD—From 3601 Wash-	429 Reed J S
Nargony Fred	ington n to T & B V 1 e of	430 Langdon R D
8021 Country Club Service Sta	Ho Hts Blvd (formerly called	Wilkes Ira
No 2	Canet s of White Oak Bayou)	432 Shriner D C
Maxwell F E	20 Pizzuti John	433 Miller J K
8029 Collins W W restr	Center intersects	444 Sevin C L
3033 Burchardt Louis	100 Ho Show Case & Mfg Co	448 Voelkel H L
3039 Schiamara Jos	whse	E 5th intersects
3041 Lagarde Electric Co	111 Werner-Mitchell Machine	501 Pflughaupt Louis
3043 Brewer & Lemaire barbers	Works	508 Gready T G
8045 Butera Frank & Bro gro	125 Dixon E S & Co feed	510 Humphrey F C
Butera Saml	Railroad intersects	511 Hickey Chas
Schimara Tony shoe repr	Cook intersects	515 Granger D D
8047 Terminal Drug Store	131 Ferguson E L	517 Hine C E contr
nw cor Lingo Lumber Co	Watson Lemuel	518 Schmidt C A
81st intersects	135 Williams C L	523 McClinton W A
8103 Parte Esperon	140 Murphy P L	528 Rose J H
8118 Vacant	146 Schmidt J K	530 Boedecker Hans
8120 Smith R H	149 Little J S	532 McKelvy J J
8122 (8110) Spraggins W A	rear Hamilton John	534 Bowen F P
restr	150 Bennett J T	Wenk W F
8124 Gallivan Danl confr	Taylor H G	540 Stamm Henry
8126 Shimoto Kimi restr	151 Mitchell J H	548 Rogers J P
8128 Frederick H J soft drinks	155 Werner H E	E 6th intersects
8130 Heaton W S fill sta	rear Jackson Haidee	601 Schomer Peter
8144 James Steve cafe	158 Richards D J	609 Schmiedeberg Paul
8148 Connell Lee confr	159 Scott B F	Schultz Carrie Mrs
Lamb W J news dlr	Kalebaugh Anna Mrs	611 Hinsley Grace Mrs
82d begins	High intersects	612 Hook Glen
ne cor Mag Comp & Whse Co	160 Phillips Frank	617 Jones F S
8401-9 Bonita Building & Lum-	163 McKaskle Margt	Shannon E P
ber Co (Inc)	166 Lewis W S	618 Still W G
HARRISON (Dissen Hts)—From	167 Kamas Saml	622 Harriiss J H
Davis n to Cleveland 2 w of	171 Reese E L Mrs	625 Nogle G B
Baker	175 Sekot Jos	628 Brooking F L
HARRISON (Oak Lawn) —	179 Denison A D	631 Fugate G L
Changed to Super	180 Scully Wm	632 Groff & Scott Co contrs
HARRISON (Brunsville add)—	187 Kaelin V A	636 Neal W C
From Herman av e to Colum-	189 Sherrouse T B	637 Stott G W
bus 7 s of Adams	198 Dixon A P	643 Koennecke A H contr
HARTMAN AV — From 3818	rear Vacant	645 Harrison I L
Gibson n to Washington 1 e	E 2d av intersects	E 7th intersects
of Leverkusen	White Oak Bayou inter-	702 Hawkins W E
704 Bradbury R E	sects	703 Wimberly Jas
708 Clayton Jane Mrs	Not open to ½ blk s of	710 Davis J M
Blossom intersects	E 3d	714 Jones E B Mrs
809 Thompson D R	200 Hts Natatorium	715 Pohl H A
811 Silverstein H F	Hightower O H	717 Afflerbach Emma Mrs
Floyd intersects	231 Eaton W H Dr	Voekel Robt
901 Hardin J O contr	rear Carroll Fred	Brewer Jack
902 Cash Luke	234 Duley Frieda Mrs	718 Beeler M M
		722 Haley A S

## S 78TH 1926

Seventeenth Av W	STREET AND AVENUE GUIDE (1926)	Seventy-fifth N
<p>34 Morris J R Nashua intersects</p> <p>801 Westbrook S W</p> <p>802 Blackstock Hardy</p> <p>805 Williams McKinley</p> <p>808 Dukes Chas</p> <p>810 Atkinson Wm</p> <p>820 Dawson Edwd</p> <p>823 Thompson Martin</p> <p>824 Dawson W D</p> <p>827 Williams Michl Rev</p> <p>829 Williams Henry</p> <p>835 Travis Beulah</p> <p>838 Holmes Danl wood</p> <p>841 Vacant</p> <p>842 Johnson Georgia</p> <p>SEVENTH (1st ward)—Changed to Steyers</p> <p>SEVENTH (Turner add) — Changed to Milford</p> <p>SEVENTH (Wilson add) — Changed to Sampson</p> <p>SEVENTH AV E (Ho Hts and Norhill) — From 702 Ho Hts blvd e to Michaux</p> <p>Harvard intersects</p> <p>Cortlandt intersects</p> <p>Arlington intersects</p> <p>409 Johnson O H</p> <p>Columbia intersects</p> <p>Oxford intersects</p> <p>600 Cosola C C</p> <p>602 Tiedeman W G</p> <p>610 Connor Ida Mrs</p> <p>612 Machocky J F</p> <p>614 Lange Adolph</p> <p>615 Hibner Mary Miss</p> <p>617 Gibler W F</p> <p>619 Gibler D F</p> <p>Beverly intersects</p> <p>711 Willborn J E plmbr</p> <p>714 Dickens W E</p> <p>718 Morrison N L Mrs</p> <p>721 Worley T L</p> <p>725 Stickney L C</p> <p>726 Bullard J L</p> <p>729 Phinney F L</p> <p>732 Fox D B contr</p> <p>Bukowski Thos</p> <p>734 Diltz C F</p> <p>740 Brown W L</p> <p>741 Jensen R E</p> <p>746 Bingle C H</p> <p>Swilley W E</p> <p>Studewood intersects</p> <p>1007 Vacant</p> <p>1027 Waldrum J L</p> <p>1032 Sebastian A J</p> <p>1035 Kobs C F</p> <p>Norhill intersects</p> <p>1105 Phelps Daisy Miss</p> <p>1108 Michel Ernest</p> <p>1112 Williams J T contr</p> <p>1115 Shine J T</p> <p>1116 Greene J E</p> <p>1119 Chenoski Edwd</p> <p>1122 Vacant</p> <p>1123 Kmiec Henry</p> <p>1126 Crockard A L</p> <p>1131 Layton H M</p> <p>Michaux intersects</p> <p>SEVENTH AV W (Ho Hts) — From 701 Ho Hts blvd w to Herkimer</p> <p>ns Heights Flag Sta M-K-T Ry</p> <p>Yale intersects</p> <p>114-20 Parisian Live Dyers &amp; Clnrs</p>	<p>202 Voelkel Robt restr</p> <p>Allston intersects</p> <p>305 Ho Gas &amp; Fuel Co tanks</p> <p>311 Riley Mary</p> <p>315 West Nancy</p> <p>321 Briggs King</p> <p>Rutland intersects</p> <p>Tulane intersects</p> <p>514 Morris D M</p> <p>Ashland intersects</p> <p>615 Scott Moses</p> <p>Waverly intersects</p> <p>sw cor Swift &amp; Co refinery</p> <p>SEVENTIETH N (Mag Pk) — From 7001 Harrisburg blvd n to Av S</p> <p>105 Lewis Mamie Mrs</p> <p>107 Stafford H J</p> <p>Avs C and F intersect</p> <p>Canal intersects</p> <p>605 Pecha John</p> <p>Av H intersects</p> <p>Av I intersects</p> <p>Av J intersects</p> <p>Not open to Navigation blvd</p> <p>Av N intersects</p> <p>SEVENTIETH S (Mag Park) — From 7000 Harrisburg blvd s to G H &amp; H</p> <p>202 Blackburn M W</p> <p>204 Vacant</p> <p>206 Townsend J W</p> <p>Texas av intersects</p> <p>Capitol av intersects</p> <p>411 Vacant</p> <p>417 Fussell Rebecca Mrs</p> <p>425 Chenoweth F W</p> <p>I-G N Ry intersects</p> <p>SEVENTY - EIGHTH N (Mag Park)—From 7801 Harrisburg blvd n to Av L</p> <p>305 (405) Jones W S</p> <p>Av B intersects</p> <p>405 (505) Smith Jack</p> <p>Av E intersects</p> <p>502 Vacant</p> <p>Av G intersects</p> <p>700 Schooley H C</p> <p>702 Vacant</p> <p>704 Gutierrez Francisco</p> <p>708 Garcia Salvador</p> <p>Av I intersects</p> <p>907 (707) Googins Wm</p> <p>909 (709) Collins J M</p> <p>Av J intersects</p> <p>SEVENTY - EIGHTH S (Mag Park)—From 7800 Harrisburg blvd s 6 blks</p> <p>102 McElwee E Z</p> <p>Baltimore intersects</p> <p>Dayton intersects</p> <p>406 Eskew T E</p> <p>Warlick A M</p> <p>Elwood intersects</p> <p>SEVENTY-FIFTH N (Mag Pk) — From 7501 Harrisburg blvd n to Ship Channel</p> <p>401 Breed J S</p> <p>405 Vacant</p> <p>408 Weishuhn Bros gro</p> <p>Weishuhn E L</p> <p>504 Tyra Timothy</p> <p>Av E intersects</p> <p>Canal intersects</p> <p>705 (605) Perez L B</p>	<p>706 (606) Hill Henry</p> <p>Av H intersects</p> <p>Av I intersects</p> <p>909 Garcia Juan</p> <p>Av J intersects</p> <p>1001 Costa Frank gro</p> <p>1002 Cazares Manuel barber</p> <p>1003 Salarzar Antonio</p> <p>1005-7 Hageman F W</p> <p>Av K intersects</p> <p>Av L intersects</p> <p>1212 Mexican Club</p> <p>1212½ Canal Hotel</p> <p>Groschke Susie Mrs</p> <p>1214 Peet P N restr</p> <p>1216 Wilcox Thurman drugs</p> <p>Navigation blvd intersects</p> <p>1300 Grenader Isadore gro</p> <p>1304 Simons H A restr</p> <p>1306 Simons H A</p> <p>1309 First Aid Drug Store</p> <p>Kloppenburg Henry</p> <p>Akers W W D phys</p> <p>Kenner E B phys</p> <p>1311 Vacant</p> <p>1311½ Maynard Jean Miss rms</p> <p>Av N intersects</p> <p>1407 Pentecostal Full Gospel Mission</p> <p>1409 Arcade Cafe</p> <p>Av O intersects</p> <p>1504 Port Terminal Hotel</p> <p>Dillon H W</p> <p>1508 Ransom W H confr</p> <p>1509 Seaport Cafe</p> <p>1511 Nelson M H barber</p> <p>1515 Brin Michl gro</p> <p>1517 Cravey C W</p> <p>rear 1 Rivera Jose</p> <p>2 Gomez Adolfo</p> <p>3 Menda Avis</p> <p>4 Garcia Elicio</p> <p>5 Rodriguez Espiridion</p> <p>6 Vacant</p> <p>7 Bascus Romaldo</p> <p>8 Osterholm C A</p> <p>1521 Port Terminal R R Assn</p> <p>I-G N Ry intersects</p> <p>Av P intersects</p> <p>1604 Maggiore Peter gro</p> <p>1605 Albers Robt soft drinks</p> <p>1610 (1626) Palmer &amp; Joseph restr</p> <p>1612 Sandoz G E restr</p> <p>1613 Turning Basin Garage</p> <p>Atkinson G N</p> <p>1615 Nelkin Max gro</p> <p>Memphis intersects</p> <p>1701 Club Cafe</p> <p>Glasscock G W</p> <p>1706 Horwitz Jacob clothing</p> <p>1707 State Drug Co</p> <p>1708 Stephenson L L restr</p> <p>1709 Mosberger Marshall confr</p> <p>1711 Follett A G barber</p> <p>1712 Schneider Eugene tailor</p> <p>1714 Melear J E restr</p> <p>1715 New Harbor Hotel</p> <p>Ellison Carl</p> <p>Mobile intersects</p> <p>1806 Vitemb Michl clothing</p> <p>1810 Ellison Carl</p> <p>Waco intersects</p> <p>1906 Seaman's Church Institute</p> <p>1909 Jones H C restr</p> <p>Beaumont intersects</p> <p>2002 (2102) Borgstrom G W genl mdse</p> <p>2008 Adams O M</p>

I OUIS F A N NEI I IE M MI I C

S 79TH 1926

Seventy-fifth N	STREET AND AVENUE GUIDE (1926)	Shadyside
2015 Pallas Claude	704 Conway F T	SEVENTY-SECOND S (Mag)
2017 January P C	705 Vacant	Pk — From 7200 Harrisburg
Lewis intersects	708 Albers R L	blvd s to G H & H
2101 Shepard A L restr	Av H intersects	SEVENTY-SEVENTH N (Mag)
2104 Benson C G soft drinks	Av K intersects	Pk — From 7701 Harrisburg
2106 Vacant	1103 Betts S S	blvd n to Av P
2108 Vacant	Av L intersects	101 Ellsworth Melvin
2109 (2108) Smith Marie Mrs	1202 Perez Cecilio	Van Nortwick O E
restr	1204 Henejosa Esther Mrs	102 Schultz Fred
2110 Vacant	Navigation blvd intersects	103 Fitzgerald D J
2112 Vacant	1303 Aguilar Peter	105 Bill R S
2114 Lands & Battle clo clnrs	Av N intersects	106 Fultz A N
2116 Childers F W barber	1401 Vacant	107 Strauss B J
2118 Bosworth G T restr	1403 Colorado Juan	108 Woodward J L
2119 Vacant	1405 Padrone Jesse	Av B intersects
2121 Maxwell F E confr	1407 Munos Frank	201 Cotera A G
rear Battle Chas restr	SEVENTY-FOURTH S (Mag)	Av C intersects
2123 Houston Boatmen's Assn	Pk — From 7402 Harrisburg	Sherman intersects
end City Wharves	blvd s to G H & H	405 Peterson E H
Southern Bag & Burlap Co	Texas av intersects	408 Hosea R J
SEVENTY-FIFTH S (Mag Pk)	202 Dickey W F	Av E intersects
—From 7500 Harrisburg blvd	204 Vacant	Av F intersects
s to G H & H	205 Oberhaus A Z	606 Chittenden Alfred
SEVENTY-FIRST N (Mag Pk)	206 Kennedy R V	Canal intersects
—From 7101 Harrisburg blvd	Capitol av intersects	SEVENTY-SEVENTH S (Mag)
n to Av Q	301 Hebert Nume	Pk — From 7700 Harrisburg
Av C intersects	302 Edwards Hugh	blvd s to G H & H
302 Vaughn C A	303 Vacant	104 Martin H D
308 Marker I J	304 Lockwood L C	106 Vacant
Sherman intersects	305 Badeaux L C	Baltimore intersects
415 Carson Henry	307 (107) Vacant d	207 Walker G W
510 Taylor I S	SEVENTY-NINTH N (Mag Pk)	Chester av intersects
512 Davis R D	—From 7901 Harrisburg blvd	SEVENTY-SIXTH N (Mag Pk)
Av C intersects	n to Ship Channel	—From 7601 Harrisburg blvd
Canal intersects	Av C intersects	n to Av P
705 Randerson R F	302 Luck E A	SEVENTY-THIRD N (Mag Pk)
Not open to Av H	Sherman intersects	—From 7301 Harrisburg blvd
Av I intersects	Av E intersects	n to Av O
Av J intersects	503 (603) McDuffie W P	Av B intersects
902 Brannan L S contr	508 Vacant	208 Plotts B C
904 Hernandez Ysedoro	510 Vacant	Av C intersects
907 Pinckard J O	SEVENTY-NINTH S (Mag Pk)	Sherman intersects
Pinckard W M	—From 7900 Harrisburg blvd	401 Vitanza Victor gro
Av K intersects	s to G H & H	406 Ballard L V barber
1004 Salgado Nemecio	120 Gillespie J W	407 Cobb W T gro
1007 Chairez Feliciano	Baltimore intersects	408 Reeves W P
Av L intersects	202 McClellan J W Rev	Av E intersects
1100 Hernandez Casimiro	207 Clark C M Mrs	507 Connacher Robt
1100½ Vacant	Chester intersects	Av J intersects
1102 Gallardo Juan	306 Barfield Frank	1001 Rodriguez Juan
1103 Reyner Bernabe	Dayton intersects	1003 Vacant
1104 Carrera Ponciano	405 Vacant	1005 Alvarez Esteban
1105 Espinosa Francisca Mrs	Elmwood intersects	1007 Rodriguez Felipe
Navigation blvd intersects	Ford intersects	SEVENTY-THIRD S (Mag Pk)
1201 Vacant	Goode intersects	—From 7300 Harrisburg blvd
1207 (14) Meaows G W	Hudson intersects	s to G H & H
Av N intersects	802 White A A	SEWANEE (West University
1303 Durham W W	806 Schroeder Wm	Add)—Beg Bellaire blvd ext
1307 Blumrich Paul	814 Firth J A	n to W 11th
Av O intersects	SEVENTY - SECOND S (Mag	Princeton intersects
1407 Stevens J R	Pk) — From 7201 Harrisburg	es 1 n Lang W S
SEVENTY-FIRST S (Mag Pk)	blvd n to Av H	ws 1 n Pope H P
—From 7100 Harrisburg blvd	106 Eichblatt E A	Cornell intersects
s to G H & H	107 Wagner Mary Mrs	es 1 n Jones J A
SEVENTY-FOURTH N (Mag	Av B intersects	316 Ghiselin W F
Pk)—From 7402 Harrisburg	Av C intersects	Tulane intersects
blvd n to Av O	306 McLeod N J	sw cor Tully G P
107 Porter Carey	Sherman intersects	SEWELL (5th ward)—Changed
I-G N intersects	405 Durden B A	to Campbell
Av C intersects	Av E intersects	SHADOW LAWN — Circular
300 Baumann Henry Jr	501 Dattle Aaron gro	drive s end Graustark av 1 s
301 Grant S N	503 Bell Solomon	of Bissonnet
303 Berry Ella Mrs	505 Falcomer Jas	14 Crooker J H
Sherman intersects	507 Camarda Geo	SHADYSIDE—From 5000 Main
407 Haley J R fill sta	Av F intersects	sw 3 blks bet Montrose blvd
Av E intersects	605 Usher R L	and Rice Institute
Av F intersects	606 Palermo Frank	
606 Dickens S N	Canal intersects	
Canal intersects		

## SHERMAN 1926

Sherman	STREET AND AVENUE GUIDE (1926)	Sidney N
7239 Patch L L Mrs	7817 Du Bose S A	SHIPMAN (4th ward)—Changed to Buffalo dr
7241 Dowles M E Mrs	7818 Rajas Vecenta Mrs	SHORT (Irvington Place) — From Averhill ne 1 e of Montgomery rd
7244 Snow H R	7819 Couch Wm	se cor Laird T E
Snow A D	7822 Williamson S M	ne cor Vacant
7248 Wright W S	7823 Silva D A	nw cor Koska R A
N 73rd intersects	7826 Vacant	es 2 n Foss Wm
7305 Vacant	7828 Vacant	ws 2 n Vacant
7307 Reed C M	7830 Vacant	es 3 n Haag Moris
7310 Hall Linnie Mrs	7831 (7823) Silver Day	SHOTWELL (Denver Add) — From Larimer n to city limits formerly Third Lyons av intersects
7312 Wilson Roy	7834 Bryant J L	106 Walkingshaw J E
7314 Roberts Owen	7835 (7825) Talley W W	112 Carter R A
7315 Crawford Earl	7837 (7827) Vacant	116 Zimmer F C
7316 Frank Walter	7839 (7829) Wenckens G P	California intersects
7321 Mazurette A E	7840 Peterson Nels Jr	es 1 n Construction
7323 Vacant	N 79th intersects	SIDNEY (2d ward)—From 4200 Canal s to McKinney av 5 e of Milby
7324 Barrilleaux C H	7902 Rios Pedro	47 Lewis L A
7325 Dacke L O	7904 Bigil Fabian	109 McDonald F R
7333 Corder H B	7916 Geyer J U	121 Blain N A
7336 Collier R B	7918 Sanders D A Mrs	122 Kelly P F
7342 Zorn P I	7921 Buske P W	123 Vacant
N 74th intersects	7922 Bacon Geo	125 Robinson R B
7409 Turrentine E A	7929 (7919) Reeves Leon	126 Murray C E
7418 Beville L E	N 80th intersects	127 Wade J W
7421 Hubner Ernest	8003 Edmonson J D	Brady intersects
7422 Bryant M C	8015 Vacant	204 Bruce A A
7425 Bowles F M	8017 Suttles A O	207 Anderson A A
7427 Dill E J Mrs	8021 Vacant	208 Smith M M
7428 Vickers J G	8025 Cummins J S Indry	211 Bartlett H A
7433 Riegel Josie Mrs	8034 Ames A A	212 Moore M A
7437 Blakely W N	8035 Asher Max	214 Morgan G W Rev
7440 So Relle S E	SHERMAN AV (Ho Hbr Add) —From Harris e to H B & T 3 s of Lyons av rd	215 Allen R H Jr
7442 Collins Lula Mrs	Lathrop intersects	218 Denny H E contr
7444 Smith N L Mrs	Harris intersects	219 Farrell S B
N 75th intersects	ss 1 e Dickey E R	222 Weyrich H L
7508 Shappee Earl	Boyles intersects	223 Church R S
7511 Stein E L Jr	ns 1 e Stewart Laura Miss	227 Miller H W
7512 Burk John	Port intersects	228 Johnson J G
7518 Crowley D O	ns 1 e Hanna Jas	231 White J L
7526 Escue J W	ss 1 e Shad S L	232 Hull J L
7528 Head H W	SHERMAN (Ryan Add)—From Sykes w to Earl 2 n of Jan-sen	Sherman intersects
7537 Eshelman J C	ns 1 w Vacant	302 Mayer W R
N 76th intersects	ss 1 w Vacant	306 Vacant
7601 Hilborn L R	ns 2 w Fisk Harvey	310 Woodard R L
7603 Rodriguez A G	ss 2 w Gardner J E	314 Pollard H V
7611 Jennings H W	ss 3 w Dover F M	325 Hughes J M contr
7614 Read C M	SHERWIN (Cottage Grove)—From H & T C R R n to M-K-T R R 3 w of Radcliffe av	Garrow intersects
7615 Porter J W	101 Construction	402 De Bettencourt M A
7616 Kennedy Susie Mrs	Larkin intersects	403 APARTMENTS
7626 Kirkbride J H gro	210 Brady O O	Apts:
7629 Taylor David	215 Cook Geo	1 Carlson J C
7630 Matney Ira	Darling intersects	2 Hillman Helwig
7635 Churchill E E	Petty intersects	3 Goold C G
7636 Vacant	SHILOH (5th ward)—From 100 Hill w 1 blk 2 n of Buffalo Bayou	4 Kelley F O
7637 Vacant	23 Mitchell Emma	407 Dodds O H
7638 Zuhowski Mary Mrs	25 Berkley Annie	410 Griffin M C
7647 Colletti Jos gro	26 Brothers Leona	411 Williams G F
N 77th intersects	27 Hobbs Theresa	414 Cecil W T
7701 Howard Castor	28 Simpson Edgar	Wilmer intersects
Isbell Clyde	29 Vacant	Harrisburg blvd intersects
7706 Fletcher W E	30 Edins Sarah	I-G N Ry intersects
7717 Middleton M V	31 Vacant	706 Allison F D
7720 Payne J T	32 Carter Mary	709 Moore C H
7721 Wheeler S J	33 Derricks Wm	710 Clarkson I S
7724 Case Eugene	34 Wright Lillie	711 Lyons A L
7729 Erckener G A	35 McMillan Eliza	Rusk intersects
7734 Manning O S	36 Anderson Sidney	SIDNEY N—From 4200 Canal n 2 e of Drennan; formerly Williams
7739 Jones J S	37 Boyd Anderson	110 Moore A G
7748 Hennessy Kath Mrs	38 Bouldin Jos	113 Cartier R A
Hennessy J E	40 Huff Mack	
Hennessy G F	42 Sanders & Co whse	
N 78th intersects		
7801 Kowis M M		
7802 Sawyer Ada Mrs		
7805 Jarnagan Amanda Mrs		
7812 Ricker H H		
7814 Peterson L E Mrs		
7815 Cash A P		
Hazen John		

VANAVCED

DDOWNE

O CTOW

INTERLACKING TILE

# AVENUE B 1921

## Austin STREET AND AVENUE GUIDE (1920) Avenue D

3611 Smith D C  
MacGregor av intersects  
Alabama av intersects  
3802 Anderson A R jr  
Truxillo av intersects  
3902 Benson E L  
3904 Miller C J, contr  
3915 Kendall M G  
3919 Goff J I  
4008 Sweet G T  
Isabella av intersects  
4012 Trimble R J  
4020 Bleker J S  
Cleburne av intersects  
4104 Moyes K S  
4106 Fields H G  
4111 Shepherd J L jr  
4112 Collins W L  
4120 Malsch H C  
Eagle av intersects  
4405 Mallison A G  
Barber av intersects  
Wheeler av intersects  
S A & A P intersects  
4410 Carlson Theresa Mrs  
4417 Vacant  
4418 Cabler J M B  
Maffitt ends  
Wentworth intersects  
G H & S A intersects  
Rosedale av ends  
4503 Blake L B  
4507 Ludlow R J jr  
4511 McGreevey E B  
4515 Feray I J  
4607 Turner W J  
4912 Hutchison D D  
4914 Smith J D  
4918 Melton H T  
Wichita intersects  
5003 Francis Tillman  
5007 Baer Maurice  
rear Woods John (c)  
5012 Elliot L B  
Palm av intersects  
5102 Wolfe L G  
5111 Krausse L E  
Southmore av intersects  
5207 Glenn D C  
5214 Ions Clarendon  
5216 Blanton E B  
rear Green Benj (c)  
5218 Vacant  
Oakdale av intersects  
5303 Moody J B  
5410 Byrne B S  
Prospect av intersects  
5420 Martin R L

AUSTIN (Ryan add)—From Madison  
e to I & G N 4 s of Hays

AUSTIN AV (Ho Hbr add)—From  
Harris e to Deepwater 18 s of  
Lyons Av rd

AV B (Mag Pk)—From 200 N 71st  
e to Ship Channel  
7110 May John  
7112 Sappington L R  
7114 Ankenbruck Rose Mrs  
7116 Vacant  
7124 Armstrong W A  
N 72d intersects  
7206 Sample T E  
7214 Wilson J C  
7218 Moody T P  
7224 Malott E C  
7228 Rice L D  
N 73d intersects  
7324 Stewart H L  
7330 Bell Chas  
N 74th intersects  
7408 May Albert  
7412 Williams Lee  
N 75th intersects  
Mackie\*Dee intersects  
7612 Vacant  
7620 Manning F E  
7630 Burchfield W G  
N 77th and 78th intersect  
7800 McMillan L A  
7805 Normand John  
7812 Wooley J A  
7814 Watson O D  
7820 Baldinger F A  
N 79th intersects  
7900 Myer A J  
7904 Wallace O T  
7906 Edwards A E

7908 Donaldson J W  
7920 Hunter J R  
7921 Cates C C  
7922 Ramakers L C  
7926 Zoch H A  
7928 Cooley Roy  
7930 Vacant  
N 80th intersects  
8004 Williamson E F  
8005 McNally Frank  
8006 Miller Sardine  
8007 Young C W  
8008 Fisher J M  
8009 Plummer E H  
8010 Fenzi R A  
8014 Olsen John  
8016 Parker Annie  
8017 Tompkins W H  
8031 Short Saml  
8032 Symms A F

AV C (Mag Pk)—From 800 N 65th  
e to Ship Channel  
6503 Muckleroy J M  
6504 Heinze D E  
6506 McCown H D  
6510 Ross J J  
6512 Hawkins J H  
6514 Honik E F  
6516 Winn C G  
6518 Dodds R J  
6520 Jimmerson J M  
N 66th intersects  
6607 Fehlau M E  
6611 McShan M E  
6617 Rogillio W D  
6623 Pilkington W T  
6624 Haagen J L  
6625 Houser H W  
6626 Wells J L  
N 67th intersects  
6701 Tigner F B  
6703 Nolsch J A  
6705 Schooley J R  
6737 Durr J O  
6710 Bailey J W  
6718 Wilson J A  
6719 Platzer Danl jr  
6721 Pressly J P  
Wayside Drive intersects  
6804 Reynolds A M  
6807 Wilson W H  
6812 Dahl Chas  
6819 Miller O L  
6823 McShan C H  
6825 Murphy I A  
6832 Stokes J S  
Stokes J E Mrs, mus tch  
N 69th intersects  
6916 Hill W J  
6917 York J B  
6920 McCallum T A  
6921 Rawls W M  
6925 McCutcheon H K  
N 70th intersects  
7009 Sumrall S J  
7011 Locheed E D  
7024 Vacant  
7025 (7026) Couch Wm  
7027 Gregory Henry  
Daniels J M  
Taylor F M  
7029 Vacant  
7031 Clinton E H  
N 71st intersects  
7101 Vacant  
7111 Trulock J E  
7115 Wilhelm C J  
7119 McFarland W M  
7121 Slater W R  
N 72d intersects  
7213 Mauzer C S  
7223 Stephens B S  
N 73d intersects  
7301 Drodgy S J  
7305 Worth Moritz  
7311 James W E  
N 74th and N 75th intersect  
7515 Laird C L  
7521 D'Amico Nicholas  
7525 Brown L E  
Mackie Dee intersects  
7615 Lyon David Rev  
7617 Vacant  
7619 Overton Wm  
N 77th intersects  
7709 Santan Celia Miss  
7711 Wittenberg Gus  
7719 Norman L B  
7725 Bangs F E  
N 78th intersects  
7805 Webster Thom

7809 Pressly J A  
7815 Coffey E R  
7819 Renold John  
7829 Jacobs T H  
7833 Keller John  
N 79th intersects  
N 80th intersects  
8004 Gividen J F  
8015 Bradley B A  
8019 Dollar H C  
8029 Olive Wm  
8032 Pullman Enos  
N 81st intersects  
N81st Sprunt Alex & Son, comp  
whses  
AV D (Mag Pk)—From H B & T  
(1 blk w of 400 N 65th) e to Ship  
Channel  
6404 Jennings R E L  
6408 Schauble Peter  
6409 Leng F W  
6410 Maxwell J P  
6411 Perkins R R  
6415 Wicklund Peter  
N 65th intersects  
6503 Mann T H  
6520 Maughmer Earl  
6523 Tomek F P  
N 66th intersects  
6600 Parker D E Mrs  
6601 Gautschi Edwd  
6619 McKinney J P  
6620 Cook F E  
6622 Wisch S H  
6623 Shinnick T E  
6627 Maxwell J H  
6629 Wilson Beatrice Mrs  
N 67th intersects  
6703 Brown D H  
6713 Hayes M B  
6715 Bartlett J W  
6717 Woods J E  
6718 Varner M G  
6719 Patteson J R  
6725 Perry J M  
6726 Golden L J  
Wayside Drive intersects  
se cor Church of Christ  
6801 Lamorandier E D  
6805 Barber L L  
6812 Wadley Leta Mrs  
6819 Klamberg Gus  
6820 Deats P M  
6821 Bowman G B  
6822 Boillin C F  
6824 Telge Henry  
N 69th intersects  
6910 Central Park Presbyterian Ch  
6916 Arrowood C F Rev  
6921 Scholibo Edwd  
6923 Muery L J  
6929 Dunlap J W  
N 70th intersects  
7005 Churchill M C  
7009 Vincent U S  
Fromm W R  
7011 Favor J B Mrs  
7016 Harrell W E  
7017 Perkins B F  
7020 Lamb M A Mrs  
7041 Hall J O  
7043 Meek J W  
N 71st intersects  
ne cor Marker I J  
7101 Zorn H P  
7105 Cox B D  
7107 Martin Herbert  
7109 Porter J B  
7110 Rhodes E A  
7111 Linkhart R D  
7112 Letz Wm C  
7115 Meek H E  
7116 Vacant  
7121 Watson J L  
7122 Tubb V S  
7123 Vacant  
7124 Wright J M  
7139 Ricker G L  
N 72d intersects  
7201 Vacant  
7210 Froehlich R G  
7216 Corbey B R  
7218 Elen Jesus  
7220 McIntosh W L  
7222 Hernandez Pedro  
7237 Patch C W  
N 73d intersects  
7301 Layton J H  
7303 Vacant  
7312 Vacant  
7314 Hall M W

# AVENUE K 1921

Avenue H	STREET AND AVENUE GUIDE (1920)	Avenue O
<p>7129 Szymanski W S N 72d ends Sunset intersects N 73d intersects</p> <p>7306 Haddon W J 7308 Kitzman Fred 7312 Vacant 7320 Smith Julius 7325 Hernandez Pedro N 74th intersects</p> <p>7431 Peterson J M N 75th intersects</p> <p>7502 Smith W H, gro 7507 Bickett R B 7515 Smith H W 7521 Guerra Santiero 7527 Parrish Henry 7529 Villagomez Remon 7531 Vacant Mackie Dee intersects N 77th intersects</p> <p>7715 Flores Antonio 7717 Mangone J F N 78th intersects</p> <p>7812 Block G F 7820 Biggert J W N 79th intersects</p> <p>7912 Hurt Fred 7914 Knowles G T 7916 Ojeda Pedro 7920 Blacky Camello ft of I &amp; G W Longreach Docks</p> <p>AV I (Mag Pk)—From I blk w of 900 N 67th e to I &amp; G N</p> <p>6602 Criswell W H 6614 Nisbet F W 6615 Morris M E Mrs 6617 Edwards C W 6618 Dunn C D 6620 Whitmarsh T W N 67th intersects</p> <p>6703 Vacant 6714 Smith F G 6715 Thayer M E Mrs 6716 Traber A J 6721 Huntley I H Wayside dr intersects</p> <p>6814 Alexander R L N 69th intersects</p> <p>6901 Groschke D L 6904 Phillips L F 6922 Swedberg Albert 6929 Doolan John N 70th intersects</p> <p>7002 Taylor R F N 71st intersects Not open to 1/2 blk w of Sunset</p> <p>7202 Johnston Esther Mrs 7204 Bonneau W B 7209 Caylat T O 7212 Hugonin C H 7217 Ferguson J P 7221 Hanna W L N 73d intersects</p> <p>7310 Parkinson F C 7313 Genaro Ramos 7318 Vacant 7320 Greer E S 7321 Tullis R B 7327 West Ellen Mrs N 74th intersects</p> <p>7415 Haberlie Harley 7416 Fredericks J T 7419 Tegeler C C 7431 Smith J W 7435 Crawford C B N 75th intersects Mackie Dee intersects N 77th intersects</p> <p>7505 Cortez Pedro 7511 Banjel Teofilo 7515 Anselmo Camarillo 7718 Basquez Desenti N 78th intersects</p> <p>7804 Lawrence J E 7805 Robinson W J 7821 Belto T M Kursio Basile</p> <p>AV J (Mag Pk)—From I blk w of 1000 N 67th e to I &amp; G N</p> <p>McLeod O M Mrs 6810 Hans E N 6817 Ross G S 6826 Holloway J P 6830 Necker Wm 6831 Ewald W G N 67th intersects</p> <p>6702 Holloway J W 6712 Vacant 6714 Hood Wade 6718 Laird Chess</p>	<p>6719 Sickert E H 6720 McCullough M L Mrs Wayside dr intersects</p> <p>6815 Calisle J A 6816 Farmsworth W L 6817 Carlisle A B 6828 David P B N 69th intersects</p> <p>6909 Vacant 6926 Cox W H 6931 Bird A C N 70th intersects</p> <p>7005 Roberts J A Not open to 72d</p> <p>7201 Anderson S R D 7203 Secor C E 7215 Walton A S 7227 Holstein J A Sunset intersects N 73d intersects</p> <p>7302 Magallanes Marin 7306 Rosales Manuel 7320 Vasquez Andres 7323 Mauricio Regino N 74th intersects</p> <p>7403 Martinez Anastasien 7404 Martinez Pablo 7405 Vacant 7406 Nevil J W 7407 Davila Salvador 7409 Garcia Salvador 7412 Espinoza Benito 7415 Ravenna J T 7428 Miller W F N 75th intersects Mackie Dee intersects N 77th intersects</p> <p>7510 Avavia Jose 7727 Smith W C 7729 Simpson Wm AV K (Mag Pk)—From I blk w of 1100 N 67th e to I &amp; G N</p> <p>6619 Brannon G T 6628 Hammond Geo 6631 Ward R E N 76th intersects</p> <p>6707 Steele Emma Mrs 6710 Neack O E 6714 Hunker J P 6715 Jury P T 6718 Vacant 6719 Walker D W Wayside dr intersects</p> <p>6804 Hoop John 6808 Vacant 6810 Vacant 6812 Floore C W N 69th intersects</p> <p>6905 Vacant 6907 Vacant 6912 Piott V R 6915 Lucas M A Mrs 6929 Soland L I N 70th intersects North intersects Not open to 1/2 blk w of Sunset</p> <p>7209 Roberts M D 7210 Allison W B 7211 Mancuso F H 7222 Albritton J W 7225 Smith H D 7230 Masters L F N 73d intersects</p> <p>7313 Garcia Nuelbo 7315 McGuyer J A N 74th intersects</p> <p>7430 Yruegas Porfirio N 75th intersects</p> <p>7500 Vacant 7501 Groce D H 7502 Law Frank N 67th to N 78th intersects</p> <p>7830 Sellers T C AV L (Mag Pk)—From I blk w of 1200 N 67th e to I &amp; G N</p> <p>6612 West J J Capt 6619 Passmore J H N 67th intersects</p> <p>6701 Durrenberger A L 6709 Moyer T S 6714 Rodgers Frank 6716 Miller J M 6727 Treadgold A G Wayside dr intersects</p> <p>6802 Vacant 6806 Collum W J N 69th intersects</p> <p>6920 Meadows W T N 70th intersects North ends</p> <p>7105 Smallwood J W 7106 Baty John</p>	<p>7110 Monastery O A 7116 McKeown Robt 7120 Holm Eric 7122 Rodriguez Pedro 7128 Coyle J E 7131 Stewart Chas Sunset intersects</p> <p>7229 Renteria Raymond 7230 DeSantiago Jesus 7231 Ramirez Elias N 73d intersects</p> <p>7315 Fores Felisiano 7320 White J A 7322 Gregory Richd 7330 Skinner T A N 74th and N 75th Intersect Mackie Dee intersects N 77th and N 78th Intersect</p> <p>7805 Racha R C AV M (Mag Pk)—From 1300 N 67th e to Ship Channel</p> <p>6811 Kincaid E M Wayside dr intersects N 69th intersects</p> <p>6925 Watner W M 6929 Ransdell H G N 70th intersects</p> <p>7001 Kilonowski Walter 7013 Blackshear E E 7017 Appleton Gertrude Mrs 7019 Milsaps E T 7029 Dalberg Danl N 71st intersects</p> <p>7201 Aranda Emilio 7203 Martinez Luis 7209 Lera Julius S 7210 Mendez Vito 7214 Gutierrez Jesus 7217 Smith Mary Mrs 7221 Almaguer J G, gro 7224 Vacant 7227 Taylor H A, gro 7228 Bell A B Sunset intersects N 73d and N 74th Intersect</p> <p>7435 Moore H L, son crinks</p> <p>AV N (Mag Pk)—From H B &amp; T (2 blks w of 1400 N 67th) e to Ship Channel</p> <p>6605 Follett M E Mrs 6621 Culpeper Horace N 67th intersects Wayside dr intersects</p> <p>6708 Hartman W S 6811 Smith Henrie Mrs N 69th intersects</p> <p>6911 Gardner F G 6924 Parker Jas N 70th intersects</p> <p>7006 Kenfield F W 7008 Mayfield A W 7018 Madera Frank 7020 Domek J T 7027 Rutledge Chas 7029 Greer I I N 71st intersects</p> <p>7101 Johansen Fredk 7107 Anderson Edw 7115 Phillips J J 7116 Martinez Pilar Mrs 7118 Markey C M 7120 Rays Adela Mrs 7124 Vacant 7125 Mendez Manuela Mrs 7129 Vacant 7223 Agustin Marias Parrish Enos 7228 Gutierrez Jesus 7230 Garcia Plutarco 7231 Clark P E</p> <p>AV O (Mag Pk)—From H B &amp; T (2 blks w of 1500 N 67th) e to I &amp; G N</p> <p>6619 Harris W W N 67th intersects</p> <p>6707 Bullock J H 6709 Vacant Wayside dr intersects</p> <p>6831 Shepherd J S 6832 Madara H C N 69th and N 70th Intersect</p> <p>7002 Bosshamer Chas 7005 Vacant 7006 Jamison Alf 7007 Robinson T M 7008 Montgomery G M 7009 Blackshear W Q 7021 Topfer Reinhold 7022 Vacant 7023 Lane G C N 71st intersects</p>

## BALTIMORE AVE 1921

808 PRAIRIE AVE.

PHONE PRESTON 4629

Baker Av

STREET AND AVENUE GUIDE (1920)

Baron

702 Sargent W A  
704 Griffin W L  
705 Davies J E  
711 Ballard J S  
712 King Wm  
716 Hardcastle M L Mrs  
Crocker intersects  
816 Skogsberg C W  
Drumm Margt Miss  
Brown J H  
818 Montgomery S R  
Heberd F C  
Concerse intersects  
908 Coken G P  
908½ Payne Eliz Mrs  
910 Rudy J H  
911 Dybbro L C  
Rum E B  
912 Jennings H H  
S A & A P intersects  
1004 Flowers L I  
1009 Heinhard C A  
1010 Richardson S D  
rear Blanton Hattie (c)  
1011 Williams S H

Lincoln intersects  
1104 Johnson K G  
1105 Herrin J R  
1108 Cawthon E W  
1109 Monroe W D  
1110 Bryant A P  
1111 Everts C M  
1112 Turner E A  
1113 Davidson J S  
1114 Griffith I C jr  
1115 Dwyer F E  
1116 Easton O A  
1117 Baehr Jos  
1118 Smith F D, Dr  
1119 Simon L F  
1120 Andrus Calvert  
McGinnis rt J  
1121 Pollard G A  
1123 Donohoo E S Mrs  
1124 Russelle P F Mrs

Van Buren intersects

1201 Jeter W M  
1204 Glenn E O  
1205 Scitovich M B  
1206 Illig Alex  
1207 Beasley Thos  
Oggen John  
1208 Murff S H  
1209 Boyd Ewing  
1210 Shifflette J A  
1211 Anderson M H  
1212 Woodward G M  
1213 Vacant  
1214 Jones J W  
1215 Northrup V L  
1216 Kelly M M  
1218 Kattmann R F  
1219 Malone W C  
1220 Vacant  
1221 Perry P W  
1222 Herring E K jr  
1224 Perkins R B  
1226 Powers C S  
1228 Vacant  
1229 Clarke P J  
1230 Davis F G  
1232 Sacriste P M  
Smith A H

BAKER ST RD (Y M R E & B A  
add)—From 1212 Baker w to Tele-  
phone rd

6307 Vacant  
6309 Vacant  
6311 Reese Wm  
6401 Vacant  
6402 Lepper Ohphans' Home  
Lepper L V Mrs

6406 Y M R E &amp; B A add

BALDWIN (4th ward)—From ½ blk  
n of 301 Polk av s to Elgin av

808 Masters Geo  
Polk av intersects  
906 Vacant  
908 Thomas Lyle (c)  
910 Shepherd Ada (c)  
912 Holmes Katie (c)  
Nelson Leola (c)  
San Felipe intersects  
Not open to Calhoun av  
1903 Cage D S  
rear Perry Thos (c)  
1904 Williams J O, phys  
1906 Streusand Chas

1907 Stroud Robt  
1908 Stockbridge D W  
1908½ Baring Albert  
1909 Manning G W  
rear Burton Thos (c)  
1910 Shaw Matilda Mrs  
Shirar Primary School  
Pierce av intersects  
2004 Cohen Israel  
rear Davis Olive (c)  
2012 Flaxman Max  
2016 Lane C E  
Gray av intersects  
2102 Halporn Morris  
2103 Pilney C H  
rear Rucker Geo (c)  
2111 Ladin S P  
2116 Worsham J M  
Worsham Jesse  
rear Bell Margt (c)  
2118 Gibbons G A jr  
Webster av intersects  
2204 Wharton C R  
2310 Parker E B  
McIlhenny av intersects  
2408 Oliver W J  
Oliver E E Mrs  
Bremond intersects  
2504 Lewis R G  
Sandel E W  
2508 Patterson Howard  
2510 Minor F J  
2512 Browne J E  
McGowan av intersects  
2606 Bowles W V  
2608 Hughston M E Mrs  
Smith M T  
2609 Byram L L  
2611 Dick W H  
Martin G P  
Dennis av intersects  
2704 Huffman J F  
2706 Martin G P  
2715 Wright P L  
Drummet W H  
2717 Maurin T F  
2718 Stuart M C Mrs  
2720 Stuart R W, contr  
Drew av intersects  
2804 Cherry M J Mrs  
Dawson A E  
2808 Cox H B  
2811 Matthews R S  
2812 Vacant  
2817 Johnson L S  
2818 Traweek M B  
Tuam av intersects  
2909 Knapp C M  
Ricketts Taylor

BALL—From 1 blk w of 216 N E

Hutcheson e 3 blks  
3601 Heuschele H H  
3607 Buchanan J H

BALTIMORE AV (Mag Pg)—From  
200 S 66th e to Bray's Bayou con-  
tinuation of Texas av

6600 Vacant  
6602 Blok S M  
6604 West C H  
6606 Crook A B  
6608 Gillis N R  
6609 Schaeffer J M  
6611 Clausen R F  
Snell P N  
6612 Morgan Robt  
6613 Leischman P M  
6618 Cochran E C  
6626 Chessner H L  
S 67th intersects  
6702 Henckel F W  
6706 Turney C A  
6710 C B  
6712 Zogg C H

Wayside dr intersects

6806 Ray R F  
6814 Bass Wm  
S 69th and S 70th intersect  
7004 Riess A F  
7005 Vacant  
7011 Bovey H W  
7018 Riess A A  
7019 Vacant  
7020 Payne S J

S 71st intersects  
Forest Hill blvd intersects  
S 72d to S 75th intersects  
Mackie Dee intersects  
7619 Wooten J H  
7702 Mullane Kate Mrs  
7703 Dickens S N

7707 Grant Irvin  
7710 Johnson Aug  
7711 Grant J R  
7717 Nelson J M  
Wallace C E  
7720 Englehart Julius  
Bacon Saml  
7721 Wallace C E  
S 78th intersects  
7801 Hansen H E  
7802 Parsons Herman  
7803 Vacant  
7808 Davison D C  
7814 Vacant  
7816 Rodrigo Henry  
7817 Vacant  
Bray's blvd intersects  
7915 Davis Josie  
7920 Soffar A I  
7926 Vacant  
Caroline intersects  
8022 Coates N G  
8024 Schmiech Henry  
8027 Sherrouse W H  
8033 Terry T W

BARBEE AV—From 4301 San Ja-  
cinto e to Austin

1210 Crofton A C  
Abbott intersects  
1306 Crain W O  
1310 Breaker R T

BARNES—From 901 Wagner w to  
Vida av

3505 Jackson M E Mrs  
3511 Timmins J G, plmbr  
3513 Riess Emery  
3515 Hurley Jos  
3518 Streater A E  
3520 Denning A B  
Abbott intersects  
3602 Schutz Hadley  
3604 Vacant  
3605 Zapp H W H  
3607 Mueller Moritz  
3608 McNichols A P  
3609 Gillespie T M  
3610 Parmerson Gustav  
3615 Wilkerson A L  
3616 Northcutt B M

Irvin av intersects

3701 Ramsey J M  
3705 Callaway L B  
3709 Todd G R  
Cate L A  
Emmott J H  
3712 Schwatka Mamie Mrs  
Not open to Hartman av  
3818 Wright F L  
3902 Whitfield S M  
3903 Grimes J A  
3904 Stormer A J  
3905 Middleton J C  
3906 Jones T C

BARON (5th ward)—From 232 Bre-  
mond av e to city limits

2613 White Louise (c)  
2617 Farmer Gus (c)  
White Jas (c)  
2711 Vacant  
Hill intersects  
Clark intersects  
2813 Shepherd Joshua (c)  
2815 Newsom J B, lawyer  
2818 Jones Mamie (c)  
Schwartz intersects  
2907 Ross Jos (c)  
2909 Macklin Essie (c)  
2913 Garcia Juan  
2915 Pierce Minnie Mrs  
2917 Thomas Clemel (c)  
2918 Jones Mamie (c)  
2920 Jackson J A  
Meadow intersects  
3013 Roberts Ella (c)  
Sydnor intersects  
3102 Bryant Saml (c)  
3104 Silva Asieneun  
3105 Vacant  
3106 Smith Fannie (c)  
3108 Braker Aaron (c)  
3109 Kerr Julia Mrs  
3110 Williams Carrie (c)  
3112 Jenkins Rufus (c)  
3113 Bradford Mary (c)  
3114-16 Whitehead Susie (c)  
3115 Smith Bud (c)  
3117 McGowan Jas (c)

A T VICK (ELECTRIC) CO

# HARRISBURG BLVD 1921

Harrisburg Boul STREET AND AVENUE GUIDE (1920) Harrison

3420 Owl Drug Co Dawes Raymond, phys Collins T R Overstreet C H Scott C W <b>York intersects</b> 3501 Matley V E, confr 3503 Greco Peter, clnr 3505 Snyder & Skeen, auto repr shop rear Preussner E F C 3506 Fahr W N Teague J W Warren J K 3507 Costa Antonio, blksmith 3511 Harrisburg rd race track 3512 Eichelberger J C Brinkman A G 3514 Brinkman Supply Sta 3515 Houston Driving Park <b>Hutcheson intersects</b> 3602 Reed Roller Bit Co <b>Milby intersects</b> 3702 Green H D Rev 3704 Brown P E (c) 3706 Vogel J A Jr <b>Ross begins</b> 3800 Clark G T, gro 3802 Smith & Brooks, restr 3820 Roark E J 3919 Speer Glover, Dr <b>Drennan ends</b> 4000 Vacant 4006 Ford Motor Co of Detroit 4008 Soule A M Tips J C 4010 Welch H S 4012 Smith W T 4014 Schlauch Louis 4102 Edmundson Coal & Wood Co <b>St Stephan intersects</b> 4204 Donley G H <b>Sidney ends</b> 4212 Bender W F 4219 Petronella Lucas, gro 4220 Truitt G F <b>Eastwood av intersects</b> 4301 The Texas Co Filling Sta 4401 Sutherland W D <b>Super begins</b> 4403 Super D J Jr 4404 Kuhn H D 4501 Cafealas J G 4504 Peschka Jos 4510 Munhausen G H 4512 Holland A J <b>Bob begins</b> 4514-16 Texas Wagon Wks 4515 Bancroft J R 4520 Pavlovich Chas <b>Felix begins</b> <b>Hagerman ends</b> 4602 Deuzebe Felix 4604 Dochterman E S 4610 Forrest R H 4614 Harrie H F, clo clnr 4618 Lamkin & Kennedy, gro 4619 Stark Cash Stores No 6 4619½ Porter W E 4620 Eastwood Pharmacy 4621 Lockett C H, delicatessen <b>Maplewood av intersects</b> 4702 Wherry W R, gro 4703 Thomas W J 4705 Thurmond Justina <b>Forest av begins</b> 4707 Hobart J H 4709 Star Cash Stores Co No 21 <b>Burr ends (ns)</b> <b>Elmwood av begins (ss)</b> 4815 Oak Lawn Garage 4819 Robertson Annie Mrs <b>Stiles ends</b> 4901 Martin W H, Dr 4905 Martin W H, phys 4906 Evans L K 4909 Winnifred May Mrs 4917 Carson E F Mrs <b>Bryan begins (ns)</b> ss Eastwood Park 5003 Giannukos Nick 5005 Darr M S 5007 Phillips V R 5015 Vacant 5019 Juran M R, gro <b>Adams begins</b> <b>Dumble begins</b> 5101 Sonnen Anton, gro 5103 Oak Lawn Church of Evang Assn 5105 Bunse Carl Rev 5110 Davis C H 5115 Storey H E, Dr <b>Edgewood ends (ns)</b> 5201 Williams J N	5203 Adams C F 5205 McGee W H 5209 Sellingsloh W W 5211 Creviston C D, Dr 5218 Oeding E F <b>Lenox as ends</b> <b>Delmar av ends (ns)</b> <b>House begins</b> 5300 Davis Harry 5300½ DeWolf J B 5314 Braffett J R, contr 5316 Sutherland Wm, contr <b>Yoakum av intersects</b> <b>Latham av intersects</b> 5412 Thompson L R 5416-18 Vacant 5420 Eisemann Chas, tinner 5502 Teague W K 5504 Guenter Antone 5506 Pifer W E 5508 McLean C G 5510 Vacant 5606 Green W H 5612 Sager G F, gro 5618 Sager G F <b>Clifton begins</b> 5701 Smith Philip 5707 Smith Philip, gro <b>Cleveland begins</b> 5803 Fullerton Schl <b>Linwood intersects</b> 5902 Nelson L F 5905 Levingston W E 5910 Fuchs O F 5914 Humphrey H J <b>Cowling begins (ss)</b> 5920 Skibbe Herman <b>Holly ends (ns)</b> 6003 Vaacnt 6219 Holtkamp Frank <b>H B &amp; T intersects</b> 6300 Fields-Lutman Lbr Co 6310 Houston Spring Bed Mfg Co 6312 Switzer Mfg Co 6400 Fields-Lutman Lbr Co 6408 Horn R E 6410 Barhorst H H 6418 Vacant 6420 Crain E L Lbr & Mfg Co <b>Baker begins</b> <b>65th begins</b> 6503 Priest R W, auto repr 6503-5 Marquette Filling Sta 6505 Park Service Sta, auto sups 6512 Eden Park 6520 Angerhoefer Wm Jr 6525 Leggett W W, drugs <b>66th begins</b> sw cor Faber C M 6606 Bruder John Bradshaw B M Eichler M H Heinze M E 6612 Buckles A N 6614 Hennessy L C 6615 Thompson L W, baker 6616 Stage M C, confr 6618 Vacant 6623 Magnolia Park Land Co, branch office 6631 Magnolia Park Land Co <b>67th begins</b> 6701 Transfer Drug Store Swearingen P G, phys 6702 Cook Ella Mrs 6703 Transfer Barber Shop 6705 Park Cleaners & Dyers 6706 Neill J P 6711 Sherrill J G 6713 Bier Otto Montgomery C N 6714 Montgomery J W 6715 Bier Julius 6717 Onuseit W P 6723 Grady J E 6730 Coleman T M <b>Wayside Drive intersects</b> 6806 Copple G T Capobianco Jos rear Johnson Mattie (c) 6808 Lang Max 6817 Oliver J T, Dr 6834 Dowling J C <b>69th begins</b> 6902 Quartermen J H 6904 Walker S R 6920 De Phillippi J P 6924 De Phillippi J P, soft drinks 6929 Simpson S D <b>70th begins</b> sw cor Southport Sash & Door Co 7000 Houston County Club 7012 Tonlay Henry	7014 De Guire E P Krause Alf McGregor John Gibson Chas L 7016 Vacant 7016½ Von Allmen John 7017 Grevsky Morris, gro 7018 Alexander H G 7018½ Jones J B 7020 Byrn Eugene 7020½ Richardson M J Mrs Shadley Frank 7022 Vacant 7027 Hixson H W <b>71st begins</b> 7101 Erdmann Otto 7115 Fleming C F 7128 Bauss Mary Mrs rear Daniels Jas (c) <b>72nd begins</b> 7200 Owens Louis 7205 Magnolia Park Drug Store Swearingen P G, phys 7210 Oblate Fathers Immaculate Conception Rectory 7212 Church of the Immaculate Con- ception 7300 Freckmann Wm <b>73rd begins</b> 7321 Varnado Randolph 7322 Hyatt Bertha Mrs <b>74th begins</b> 7401 State Drug Co Creviston C D, phys 7401½ City of Magnolia Park town hall 7403 Shaper J W, gro 7411 Grant L T <b>75th begins</b> 7502 Barnes Mary Mrs rear Vacant 7528 Miller Louise Mrs <b>Mackie Dee intersects</b> 7618 Fleming W N Brotzman F J 7620 Wedemeyer J C 7625 Star Cash Store No 10 7627 Strauss B J 7627½ Vacant <b>77th begins</b> 7726 Dirr Leonora Mrs <b>78th begins</b> ns Magnolia Auto Repair 7800 Roberts J R, gro 7823 Freeman J A 7827 Bauer Nora Mrs Williams Danl 7828 Sanders B F Mrs 7829 Bauer Nora Mrs <b>79th begins</b> 7901 Poyner I P, Dr 7910 Hosea F M, gro <b>Brays boul begins (ss)</b> 7916 Brannon Ace 7920 Plank S K 7925 Gant Lillian 7927 Collins F A <b>80th begins</b> 8003 Griffith W R, gro 8005 Vacant 8027 Butera Frank & Bro, gro <b>81st begins</b> ms bet 81st Magnolia Compress & Whse Co 8100 Channel Lumber Co 8101 Hirsch A B 8110 Arrington O J 8112 Ferruggia Saml <b>HARRISON (Dissen Hts)—From</b> Davis n to Cleveland 2 w of Baker <b>HARRISON (Oak Lawn)—From 4600</b> Canal s to Garrow 25 Canniff L J 27 Kruchinsky Karson <b>Brady intersects</b> 107 Maddox J Y <b>Sherman intersects</b> 200 Limmenberg F A 203 White J A 205 Clutterbuck F I 207 Tuflly J P jr 209 Davis J L Royster Roscoe 211 Wade J C 213 Timmins E H 215 Lane J K 217 Slavinsky Steph 219 Gibbs Alva 220 Kilburn W L
---	--	--



**APPENDIX M**  
**RECORDS OF COMMUNICATION**



August 19, 2020

Sandee Wilson  
Harris County Pollution Control Services Department  
101 S. Richey, Ste. H  
Pasadena, Texas 77506  
E-mail: sandee.wilson@pcs.hctx.net

**RE: Phase I Environmental Site Assessment  
Approximately 1.77 Acres  
7811 Harrisburg Boulevard  
Houston, Harris County, Texas  
Document No.: LET-20-0563-001 Rev 0**

To Whom It May Concern:

ESE Partners, LLC (ESE) is conducting a Phase I Environmental Site Assessment for the property identified in the attached document.

We are requesting any available information under the Freedom of Information Act that may help to determine if the past or present use of the property has resulted in violations of any environmental regulations concerning your agency. Please send any documents via email to [ethan@esepartners.com](mailto:ethan@esepartners.com).

Thank you for your assistance. If you have any questions or concerns, please feel free to contact me at 281-501-6100 or via email at [ethan@esepartners.com](mailto:ethan@esepartners.com).

Sincerely,

A handwritten signature in black ink that reads "Ethan Norsworthy". The signature is written in a cursive, flowing style.

Ethan Norsworthy  
Staff Environmental Scientist



August 19, 2020

Evelyn Phillips  
Health & Human Services  
Environmental Health  
8000 N. Stadium Dr. 8<sup>th</sup> Floor  
Houston, TX 77054  
Email: [evelynm.phillips@houstontx.gov](mailto:evelynm.phillips@houstontx.gov)

**RE: Phase I Environmental Site Assessment  
Approximately 1.77 Acres  
7811 Harrisburg Boulevard  
Houston, Harris County, Texas  
Document No.: LET-20-0563-002 Rev 0**

To Whom It May Concern:

ESE Partners, LLC (ESE) is conducting a Phase I Environmental Site Assessment for the property identified in the attached document.

We are requesting any available information under the Freedom of Information Act that may help to determine if the past or present use of the property has resulted in violations of any environmental regulations concerning your agency. Please send any documents via email to [ethan@esepartners.com](mailto:ethan@esepartners.com).

Thank you for your assistance. If you have any questions or concerns, please feel free to contact me at 281-501-6100 or via email at [ethan@esepartners.com](mailto:ethan@esepartners.com).

Sincerely,

A handwritten signature in black ink that reads "ethan Norsworthy". The signature is written in a cursive, flowing style.

Ethan Norsworthy  
Staff Environmental Scientist



August 19, 2020

Houston Fire Department, Records  
600 Jefferson, Suite 800  
Houston, Texas 77002  
E-mail: hfdemsrec@houstontx.gov

**RE: Phase I Environmental Site Assessment  
Approximately 1.77 Acres  
7811 Harrisburg Boulevard  
Houston, Harris County, Texas  
Document No.: LET-20-0563-003 Rev 0**

To Whom It May Concern:

ESE Partners, LLC (ESE) is conducting a Phase I Environmental Site Assessment for the property identified in the attached document.

We are requesting any available information under the Freedom of Information Act that may help to determine if the past or present use of the property has resulted in violations of any environmental regulations concerning your agency. Please send any documents via email to [ethan@esepartners.com](mailto:ethan@esepartners.com).

Thank you for your assistance. If you have any questions or concerns, please feel free to contact me at 281-501-6100 or via email at [ethan@esepartners.com](mailto:ethan@esepartners.com).

Sincerely,

A handwritten signature in black ink that reads "ethan Norsworthy". The signature is written in a cursive, flowing style.

Ethan Norsworthy  
Staff Environmental Scientist

## **APPENDIX N**

### **QUALIFICATIONS OF ENVIRONMENTAL PROFESSIONALS**



## Ethan Norsworthy Staff Environmental Scientist I

---

### EDUCATION

Bachelor of Science,  
Environmental Geoscience,  
with minors in Geography and GIS,  
Texas A&M University 2019

### KEY SKILLS

- ASTM E1527-13 Standard Practice for Environmental Site Assessments: Phase I ESA Process
- Environmental Due Diligence
- OSHA 40-hour Hazardous Waste Operations Emergency Response (HAZWOPER)
- MS Office Suite
- ESRI ArcGIS

### EXPERIENCE

In his role as Environmental Staff Scientist I with ESE, Mr. Norsworthy has performed environmental due diligence for commercial, industrial, and public sector clients throughout Texas in accordance to ASTM E1527-13 standards. Mr. Norsworthy's responsibilities include the collection and interpretation of data collected and its organization into technical reports for Phase I Environmental Site Assessments (ESAs).

In a previous role as a Biological Technician with the US Fish and Wildlife Service (USFWS), Ethan conducted vegetation surveys and data for the refuge with the refuge botanist. Mr. Norsworthy also assisted a pioneer invasive Apple Snail species project with the lead biologist at the refuge. Assisting on these projects with the USFWS, Mr. Norsworthy was able to gain a wider awareness for invasive species and how to identify vegetation. Additionally, Mr. Norsworthy worked as a research assistant with Texas A&M University in the Department of Ecosystem Science and Management. His primary research was analyzing data of a degrading, complex, coastal wetland marsh to determine solutions to increase freshwater flow.



## **NATHAN HOPPE**

### **SENIOR ENVIRONMENTAL SCIENTIST I**

---

#### **EDUCATION**

Bachelor of Science in Environmental Science  
Biological Sciences  
The University of Texas at Austin, 2013

Bachelor of Arts  
Government  
The University of Texas at Austin, 2014

#### **KEY SKILLS**

- ASTM E1527-13 Standard Practice for Environmental Site Assessments: Phase I ESA Process
- ASTM E1903-11 Standard Practice for Environmental Site Assessments: Phase II ESA Process
- ASTM E1528-14 Standard Practice for Limited Environmental Due Diligence: Transaction Screen Process
- ASTM E2600-15 Standard Guide for Vapor Encroachment Screening on Property Involved in Real Estate Transactions
- Texas Risk Reduction Program (TRRP) Rule: 30 Texas Administrative Code (TAC) Chapter 350
- Underground and Aboveground Storage Tank Rule: 30 TAC Chapter 334
- OSHA 40-hour Hazardous Waste Operations Emergency Response (HAZWOPER)
- OSHA 24-hour Hazardous Waste Operations Emergency Response (HAZWOPER)

#### **CERTIFICATIONS**

- Qualified Preparer of Stormwater Prevention Plans (SWPPP) – Texas, Certificate No. 4043521

#### **EXPERIENCE**

Mr. Hoppe has over 6 years of experience with environmental due diligence and environmental remediation. In his role as a Senior Environmental Scientist with ESE, Mr. Hoppe is the Houston Due Diligence Business Unit Leader and oversees a team of five (5) members in the annual production of over 400 Phase I Environmental Site Assessments (ESAs), Property Condition Assessments, Transaction Screens, Desktop Reviews and Zoning Reports. In previous roles with ESE, Mr. Hoppe was responsible for conducting assessments and due diligence investigations on undeveloped, residential, commercial, industrial, and oil and gas properties through performance of various types of Environmental Assessments including Phase I and II ESAs throughout the United States. Mr. Hoppe has also led the completion of Leaking Petroleum Storage Tank (LPST) sites, as well as contributed to Industrial and Hazardous Waste Corrective Action (IWHCA) and Voluntary Cleanup Program (VCP) sites throughout Texas. Mr. Hoppe has been employed with ESE from September 2017 until present.



## **NATHAN HOPPE** **SENIOR ENVIRONMENTAL SCIENTIST I**

---

In his previous role at another environmental firm, Mr. Hoppe was responsible for conducting Phase I and II ESAs. Additionally, Mr. Hoppe's responsibilities encompassed all aspects of remediation of groundwater and soil on contaminated sites. Remediation activities include but is not limited to Direct-Push Technology (DPT) and Geo-Probe drilling, installation of wells, and soil and groundwater sampling using low-flow sampling techniques. Mr. Hoppe was employed at this firm from June 2015 until September 2017.

Mr. Hoppe also worked for the Texas Commission on Environmental Quality (TCEQ). At the TCEQ, his responsibilities included managing soil and groundwater remediation projects under the purview of the Innocent Owner / Operator Program (IOP), Industrial and Hazardous Waste Corrective Action (IHWCA) Program, Voluntary Cleanup Program (VCP) and Brownfields Site Assessment (BSA) Program. Mr. Hoppe was the Grant Manager for the U.S. Environmental Protection Agency (EPA) State Lead BSA Program. In his work for the BSA Program, Mr. Hoppe coordinated with the EPA, wrote Field Sampling Plans (FSPs), conducted outreach events, and managed subcontractors in the production of Phase I and II ESAs and underground storage tank (UST) removals. Mr. Hoppe was employed at the TCEQ from October 2013 until June 2015.





## **EDUCATION**

Bachelor of Science,  
Bioenvironmental Science,  
with a minor in Anthropology,  
Texas A&M University Dec. 2017

## **KEY SKILLS**

- ASTM E1527-13 Standard Practice for Environmental Site Assessments: Phase I ESA Process
- OSHA 40-hour Hazardous Waste Operations Emergency Response (HAZWOPER)
- Environmental Due Diligence
- ESRI ArcGIS Suite
- Environmental Compliance
- MS Office Suite

## **EXPERIENCE**

In her role as Environmental Staff Scientist I with ESE, Ms. Murphy has performed environmental due diligence for commercial, industrial, financial, and public sector clients throughout the United States in accordance to ASTM E1527-13 standards. Ms. Murphy's responsibilities include the collection and interpretation of data collected and its organization into technical reports for Phase I Environmental Site Assessments (ESAs).

Ms. Murphy has performed over fifty Phase I ESAs for a variety of clients including lending institutions, insurance companies, attorneys, prospective owners, sellers, real estate developers, and metal fabricators since joining ESE in September of 2019. She has collected and interpreted data and organized data into technical reports for Phase I ESAs. Additionally, she has created and delivered Freedom of Information Act (FOIA) requests throughout the country pertaining to the performed Phase I ESAs in accordance to ASTM E1527-13 standards.

Furthermore, Ms. Murphy has generated figures for Phase I ESAs and analyzed historical aerial photographs through georeferencing. She has also assisted with the preparation of Stormwater Pollution Prevention Plans (SWPPP) in accordance with the TPDES multi-sector general permit, as well as Spill Prevention, Control, and Countermeasure (SPCC) plans in accordance with the 40 CFR Part 112 federal regulation addressing oil pollution prevention across a variety of industries.

Key projects include:

- A Phase I ESA on behalf of BancorpSouth Bank was conducted at a 37.23-acre tract of undeveloped land. The site was transected by three (3) pipelines, formerly occupied by an oil well, and currently occupied by an active natural gas well and pump station. The former oil well had been remediated by the Texas Railroad Commission (RRC);
- A Phase I ESA on behalf of Amegy Bank, a division of ZB, N.A. was conducted at an 8.03-

acre tract developed for custom piping, metal fabrication, and galvanizing. The site was located in a heavy industrial area which required Petroleum Storage Tank (PST) and Industrial Hazardous Waste (IHW) file reviews; and

- A Phase I ESA on behalf of Veritex Bank was conducted at a 7.87-acres tract developed for mattress and furniture manufacturing. The warehouse structures on the site had been previously utilized for automotive sales and repair since at least 1935. A former Leaking Petroleum Storage Tank (LPST) ID has been assigned to the site. Additionally, the site was located in a heavy industrial area which required LPST and PST file reviews.

In a previous role as a Plant Health Care Technician with Davey Tree Expert Company, Ms. Murphy performed services to fertilize trees at a variety of personal and commercial properties. She also conducted assessments to diagnose and treat fungal and insect pathogens infecting the trees and shrubs on the specified property. While working on these tasks for Davey Tree, Ms. Murphy was able to gain a wider awareness for how to treat those pathogens depending on the season and the life cycle of the pathogen. Additionally, Ms. Murphy worked as a Plant Disease Diagnostician at the Texas Plant Disease Diagnostic Lab. She observed plant samples for a variety of symptoms to determine the disease(s) in question. She also performed a number of disease diagnostic tests, such as ELISA tests, to determine the pathogen(s) in question.